U.S. DEPARTMENT OF COMMERCE
NATIONAL OCEANIC AND ATMOSPHERIC ADMINISTRATION
ENVIRONMENTAL DATA AND INFORMATION SERVICE

National Climatic Data Center

Federal Building

Asheville, N.C. 28801

I certify that this is an official microform of the National Oceanic and Atmospheric Administration and is prepared from records received at the National Climatic Data Center, Asheville, North Carolina 28801.

Kenneth D Hadeen
Kenneth D. Hadeen
Director

NOAA Form 48 - 344
(Rev. 3 - 90)

U.S. Department of Commerce
National Oceanic and Atmospheric Administration
National Environmental Satellite, Data, and Information Service
National Climatic Data Center

CONSTANT PRESSURE CHARTS

OCTOBER 1992

ALL AVAILABLE CHARTS FILMED

850 MB NORTH AMERICAN	NMC
700 MB NORTH AMERICAN	NMC
500 MB NORTH AMERICAN	NMC
300 MB NORTH AMERICAN	NMC
250 MB NORTH AMERICAN	NMC
200 MB NORTH AMERICAN	NMC
100 MB NORTH AMERICAN	NMC
850 MB NORTHERN HEMISPHERE	NWP
700 MB NORTHERN HEMISPHERE	NWP
500 MB NORTHERN HEMISPHERE	NWP
300 MB NORTHERN HEMISPHERE	NWP
250 MB NORTHERN HEMISPHERE	NWP
200 MB NORTHERN HEMISPHERE	NWP
100 MB STRATOSPHERIC	
70 MB STRATOSPHERIC	
50 MB STRATOSPHERIC	
30 MB STRATOSPHERIC	
10 MB STRATOSPHERIC	

ALL RECORDS ARE THE BEST AVAILABLE FOR FILMING

U.S. Department of Commerce
National Oceanic and Atmospheric Administration
National Environmental Satellite, Data, and Information Service
National Climatic Data Center

THE FOLLOWING CHARTS ARE NOT AVAILABLE:

CONSTANT PRESSURE CHARTS

OCTOBER 1992

NORTH AMERICAN

850MB

14-00Z

700MB

07-00Z

500MB

30-00Z

250MB

09-00Z 10-00Z 13-00Z
14-00Z 15-12Z 21-00Z
24-00Z 25-00Z 29-12Z
30-00Z

200MB

07-00Z 25-12Z

NORTHERN HEMISPHERE

850MB

06-12Z 12-12Z 15-12Z 20-12Z 27-00Z
29-00Z

700MB
12-12Z 17-12Z 20-12Z 27-00Z 12Z
29-00Z

500MB

01-00Z 12Z 03-00Z 11-00Z 12-12Z
14-12Z 17-12Z 20-00Z 23-00Z 24-12Z
26-12Z 27-00Z

300MB
01-00Z 12Z 03-00Z 11-00Z 12-12Z 14-12Z
17-12Z 23-00Z 24-12Z 26-12Z 27-00Z 31-12Z
250MB
07-12Z 13-00Z 16-12Z 17-12Z 18-00Z 23-12Z
24-00Z 12Z 25-00Z 27-00Z 12Z 29-12Z 31-12Z
200MB
01-12Z 11-00Z 13-00Z 14-12Z 17-12Z 21-00Z
23-00Z 24-00Z 12Z 25-00Z 27-00Z 29-12Z
31-12Z

STRATOSPHERE

100MB
08-12Z 23-12Z

70MB
ALL MISSING

50MB
08-12Z 23-12Z

30MB
08-12Z 23-12Z

10MB
07-12Z 08-12Z
23-12Z

ALL RECORDS ARE THE BEST AVAILABLE FOR FILMING

NOAA Form 48 - 360A
Rev. 8 - 83)

U.S. Department of Commerce
National Oceanic and Atmospheric Administration
National Environmental Satellite, Data, and Information Serv
National Climatic Data Center

850 MB CONSTANT PRESSURE CHARTS

NORTH AMERICAN NMC

ALL RECORDS ARE THE BEST AVAILABLE FOR FILMING.

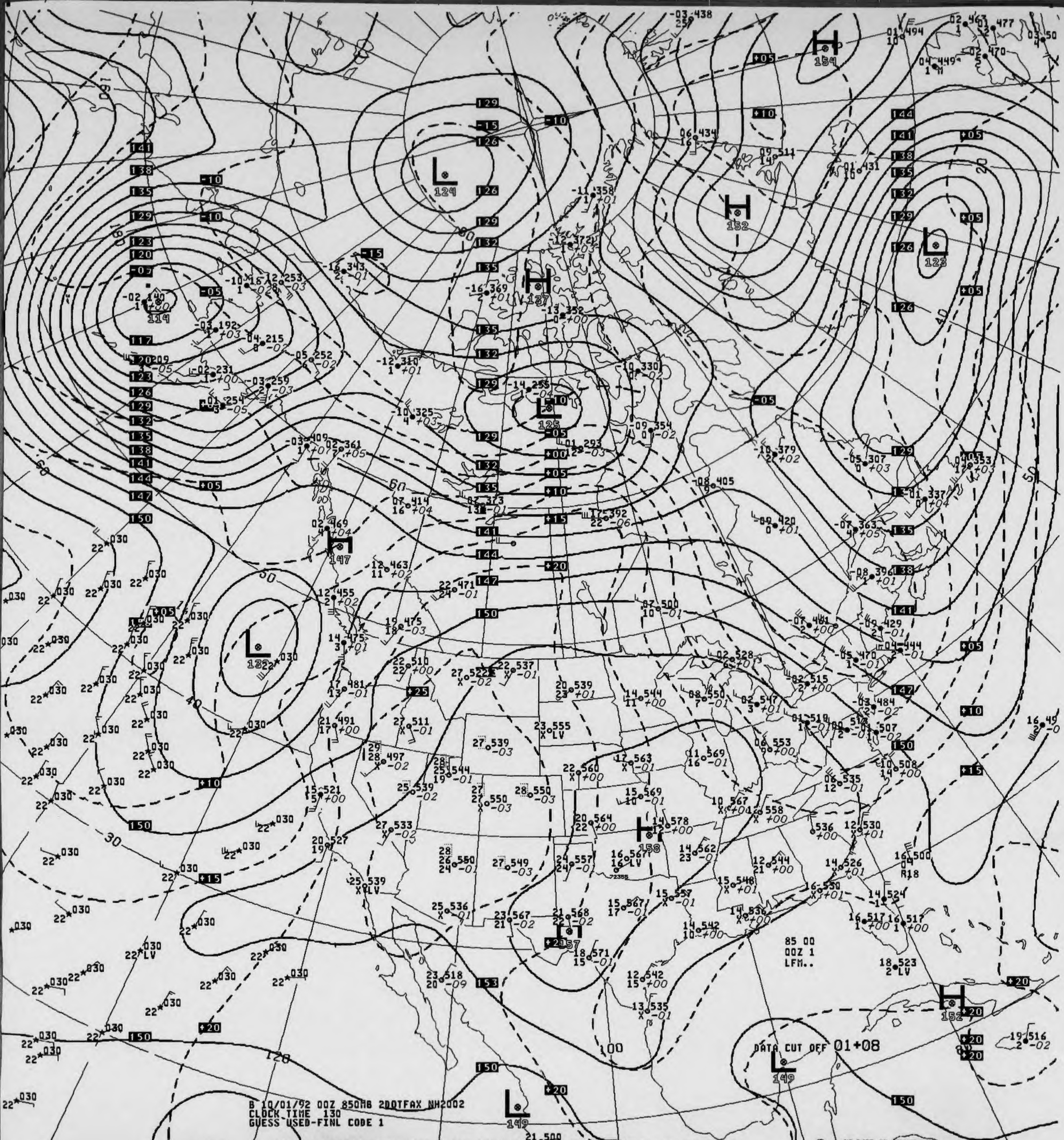
L 124
L 114
H 137
H 152
H 154
L 123
L 125
H 147
L 132
H 158
H 157
H 152
L 149
L 149
85 00
00Z 1
LFM..
DATA CUT OFF 01+08

B 10/01/92 00Z 850MB 2DOTFAX NH2002
CLOCK TIME 130
GUESS USED-FINL CODE 1

V035 .. 850MB ANALYSIS HEIGHTS/TEMPERATURE 00Z THU 1 OCT 92

US DEPT OF COMMERCE
NOAA/NWS/NMC WASHINGTON

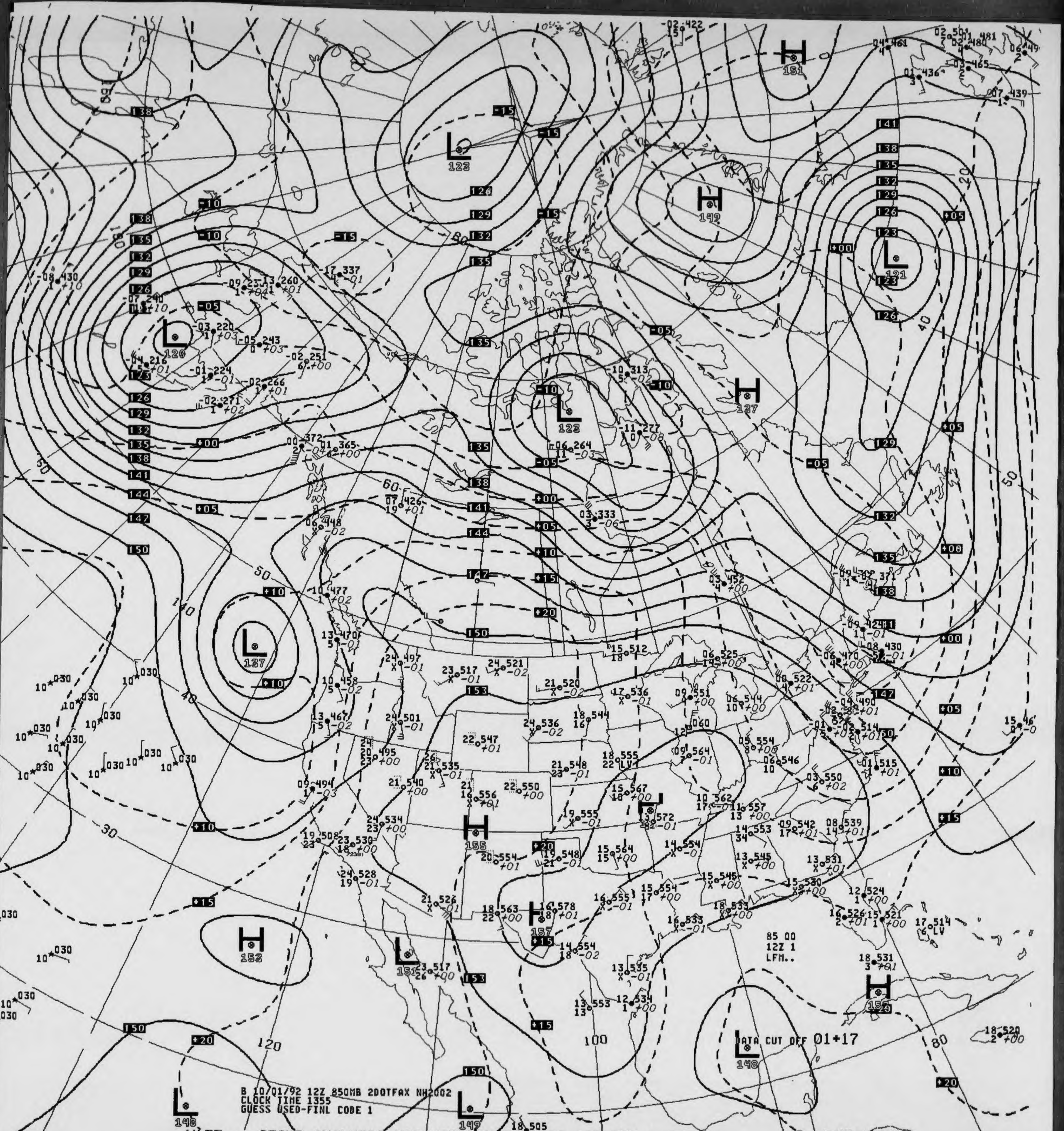
B 10/01/92 12Z 850MB 2DOTFAX NH2002
CLOCK TIME 1355
GUESS USED-FINL CODE 1
DATA CUT OFF 01+17
85 00
12Z 1
LFM..
US DEPT OF COMMERCE
NOAA/NWS/NMC WASHINGTON

V435 .. 850MB ANALYSIS HEIGHTS/TEMPERATURE 12Z THU 1 OCT 92

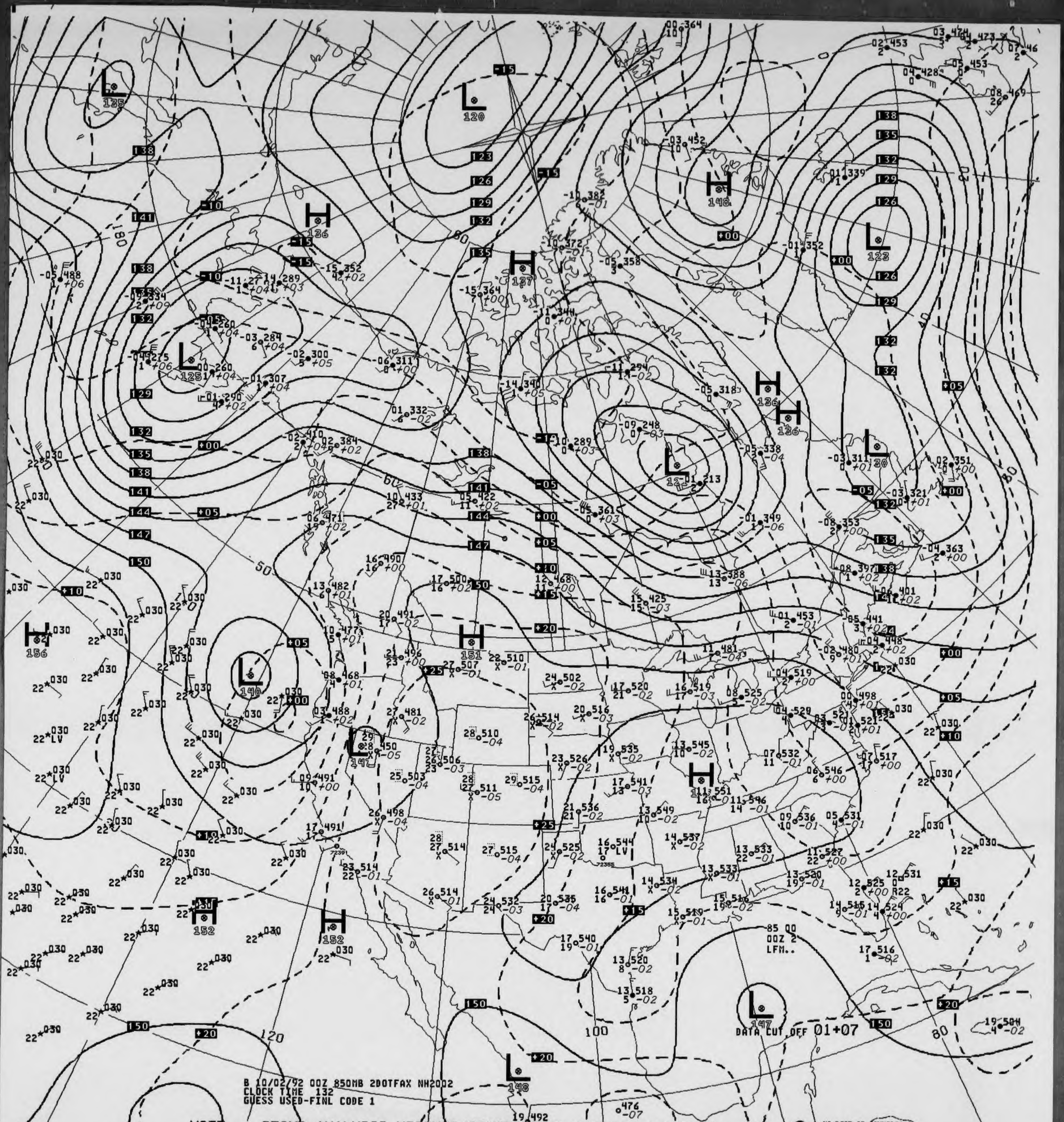
L 135
L 120
H 136
H 137
H 148
L 123
L 125
H 136
H 136
L 12
L 130
H 156
L 140
L 147
H 151
H 152
H 152
H
L 147
L 148
DATA CUT OFF 01+07
85 00
00Z 2
LFM..
180
60
50
120
100
80
40
20

B 10/02/92 00Z 850MB 2DOTFAX NH2002
CLOCK TIME 132
GUESS USED-FINL CODE 1

V035 .. 850MB ANALYSIS HEIGHTS/TEMPERATURE 00Z FRI 2 OCT 92

US DEPT OF COMMERCE
NOAA/NWS/NMC WASHINGTON

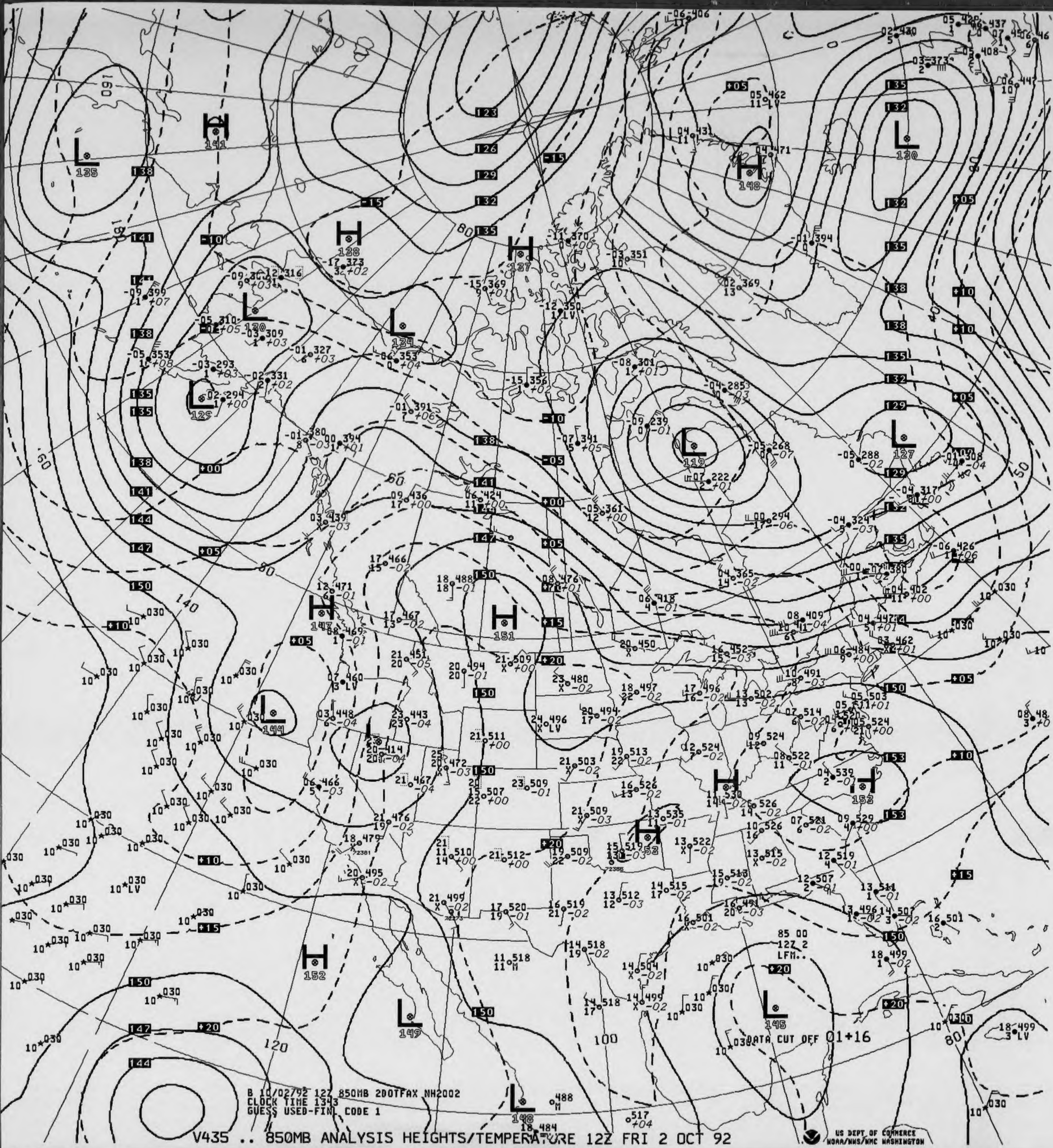
B 10/02/92 12Z 850MB 2DOTFAX NH2002
CLOCK TIME 1343
GUESS USED-FINL CODE 1
DATA CUT OFF 01+16
85 00
127 2
LFM..
H
L
135
141
148
130
119
127
151
147
144
152
149
145
148
153

V435 .. 850MB ANALYSIS HEIGHTS/TEMPERATURE 12Z FRI 2 OCT 92

US DEPT OF COMMERCE
NOAA/NWS/NMC WASHINGTON

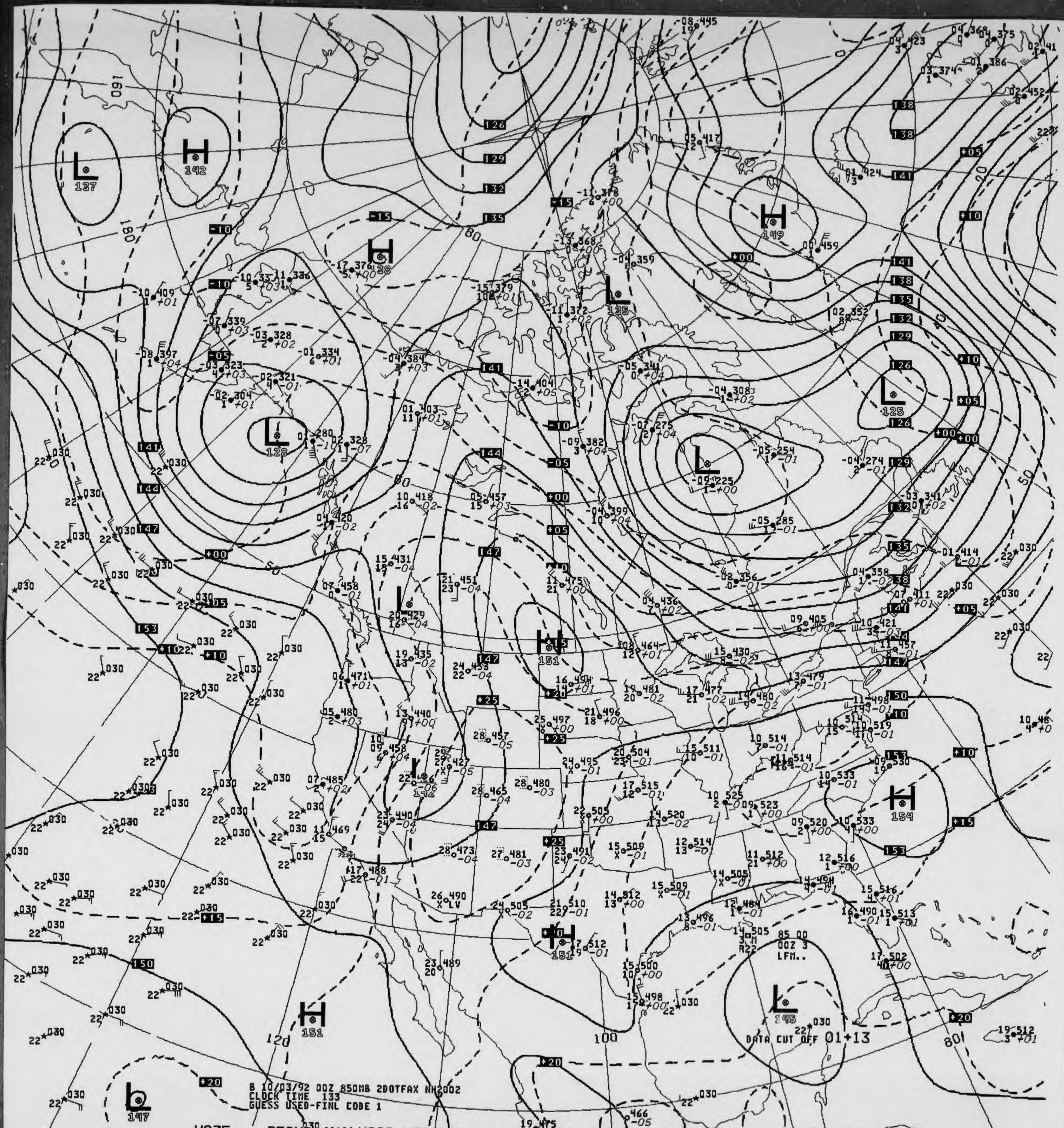
L 127
H 142
H 138
L 128
L 135
H 149
L 125
H 151
L 152
H 154
H 151
L 145
H 151
L 147
126
129
132
135
138
141
144
147
150
153
-15
-10
-05
+00
+05
+10
+15
+20
+25
160
180
80
60
50
40
20
120
100
80
85 00
00Z 3
LFM..
DATA CUT OFF 01+13

B 10/03/92 00Z 850MB 2DOTFAX NH2002
CLOCK TIME 133
GUESS USED-FINL CODE 1

V035 .. 850MB ANALYSIS HEIGHTS/TEMPERATURE 00Z SAT 3 OCT 92

US DEPT OF COMMERCE
NOAA/NWS/NMC WASHINGTON

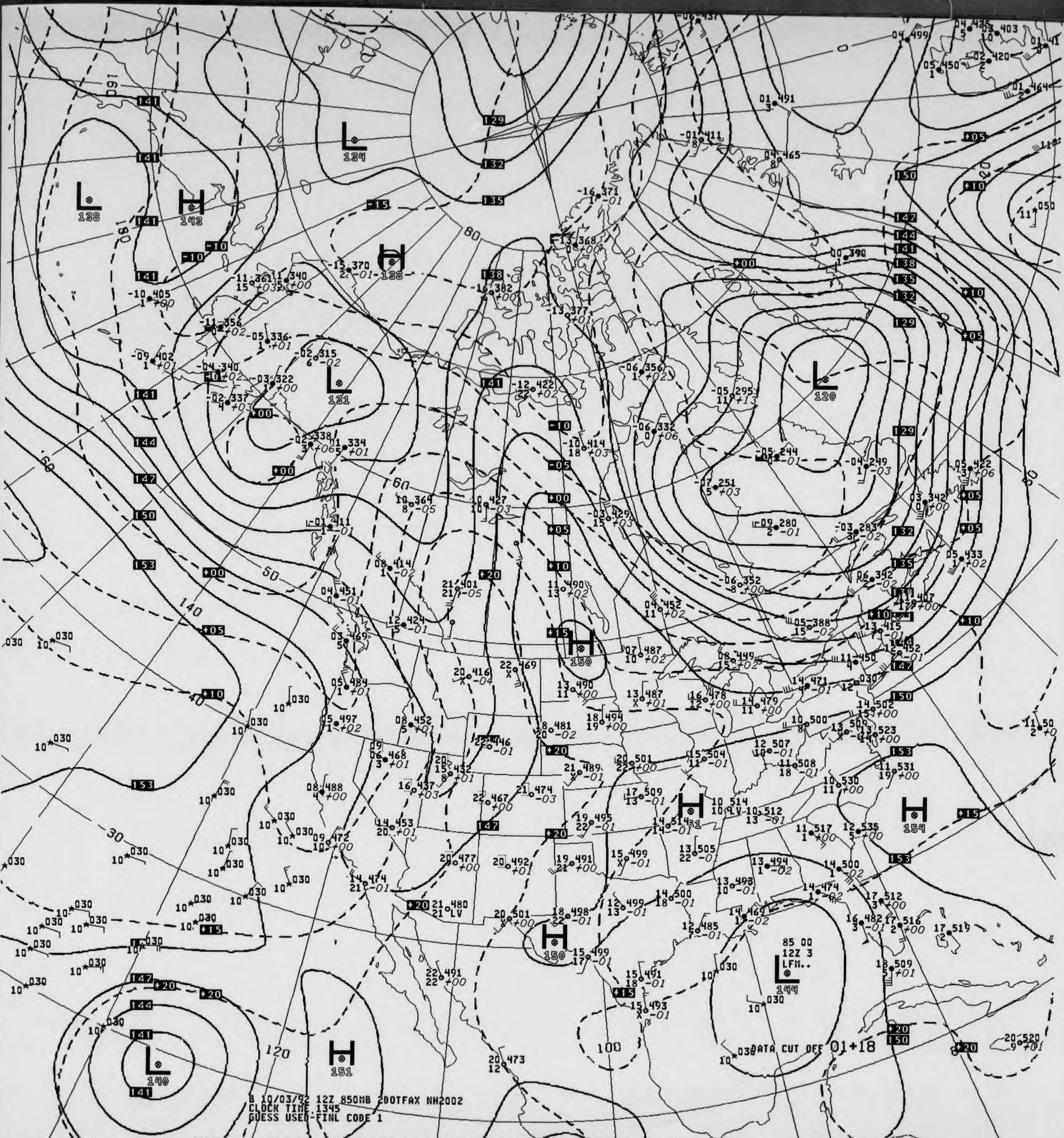
DATA CUT OFF 01+18
85 00
12Z 3
LFM..

B 10/03/92 12Z 850MB 200TFAX NH2002
CLOCK TIME 1345
GUESS USED-FINL CODE 1

V435 .. 850MB ANALYSIS HEIGHTS/TEMPERATURE 12Z SAT 3 OCT 92

US DEPT OF COMMERCE
NOAA/NWS/NMC WASHINGTON

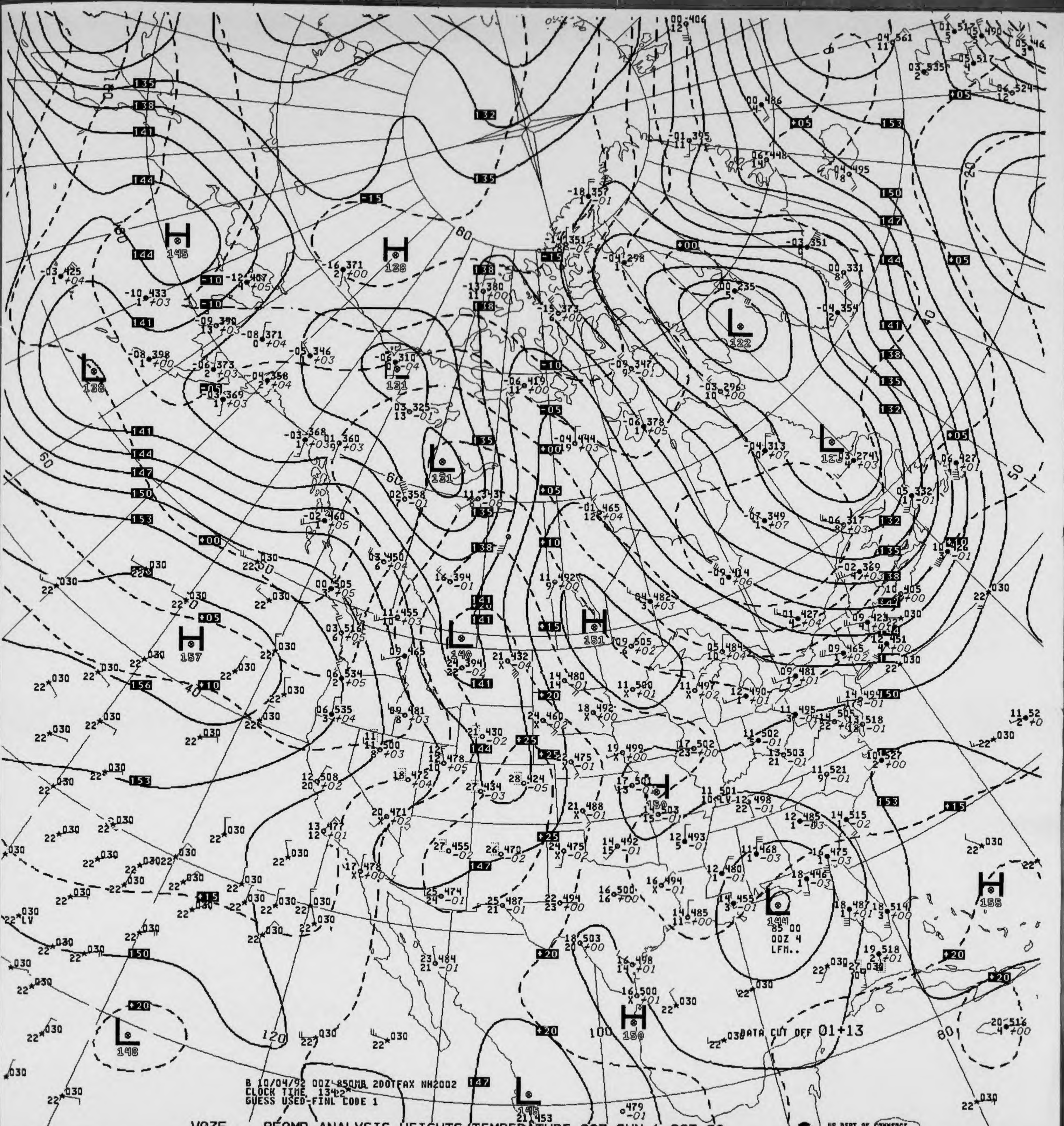
H 145
H 138
L 138
L 131
L 131
L 122
L 123
L 140
H 151
H 157
H 150
L 144
H 155
L 148
H 150
L 145
85 00
00Z 4
LFM..
DATA CUT OFF 01+13
B 10/04/92 00Z 850MB 200TFAX NH2002
CLOCK TIME 1342Z
GUESS USED-FINL CODE 1

V035 .. 850MB ANALYSIS HEIGHTS/TEMPERATURE 00Z SUN 4 OCT 92

US DEPT OF COMMERCE
NOAA/NWS/NMC WASHINGTON

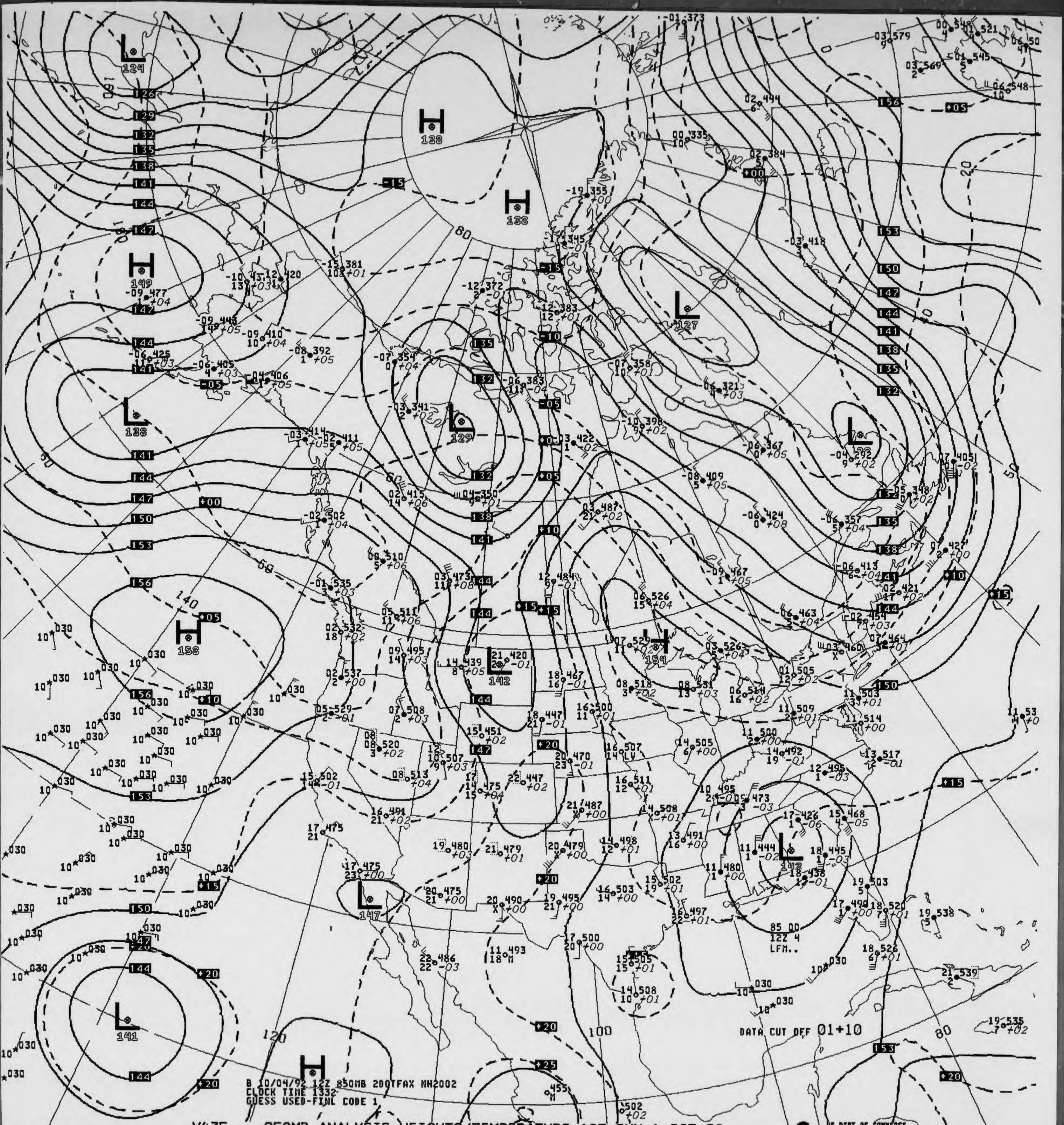
L 124
H 138
H 138
H 149
L 127
L 138
L 129
L 132
H 158
L 142
H 154
L 143
L 147
L 141
H
85 00
12Z 4
LFM..

B 10/04/92 12Z 850MB 2DOTFAX NH2002
CLOCK TIME 1332
GUESS USED-FINL CODE 1

DATA CUT OFF 01+10

V435 .. 850MB ANALYSIS HEIGHTS/TEMPERATURE 12Z SUN 4 OCT 92

US DEPT OF COMMERCE
NOAA/NWS/NMC WASHINGTON

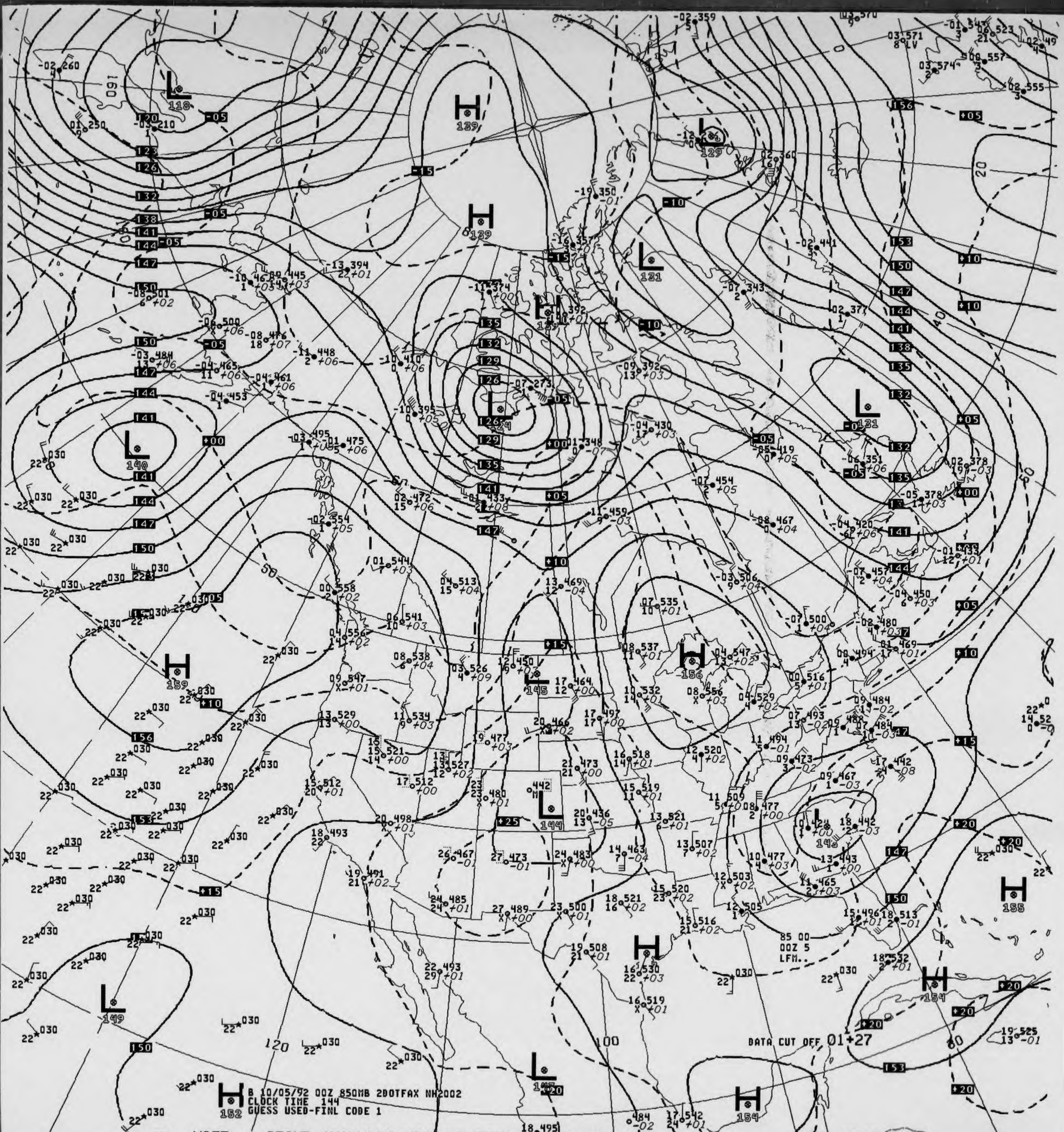
B 10/05/92 00Z 850MB 2DOTFAX NH2002
CLOCK TIME 144
GUESS USED-FINL CODE 1
DATA CUT OFF 01+27
85 00
00Z 5
LFM..
US DEPT OF COMMERCE
NOAA/NWS/NMC WASHINGTON

030 V035 .. 850MB ANALYSIS HEIGHTS/TEMPERATURE 00Z MON 5 OCT 92

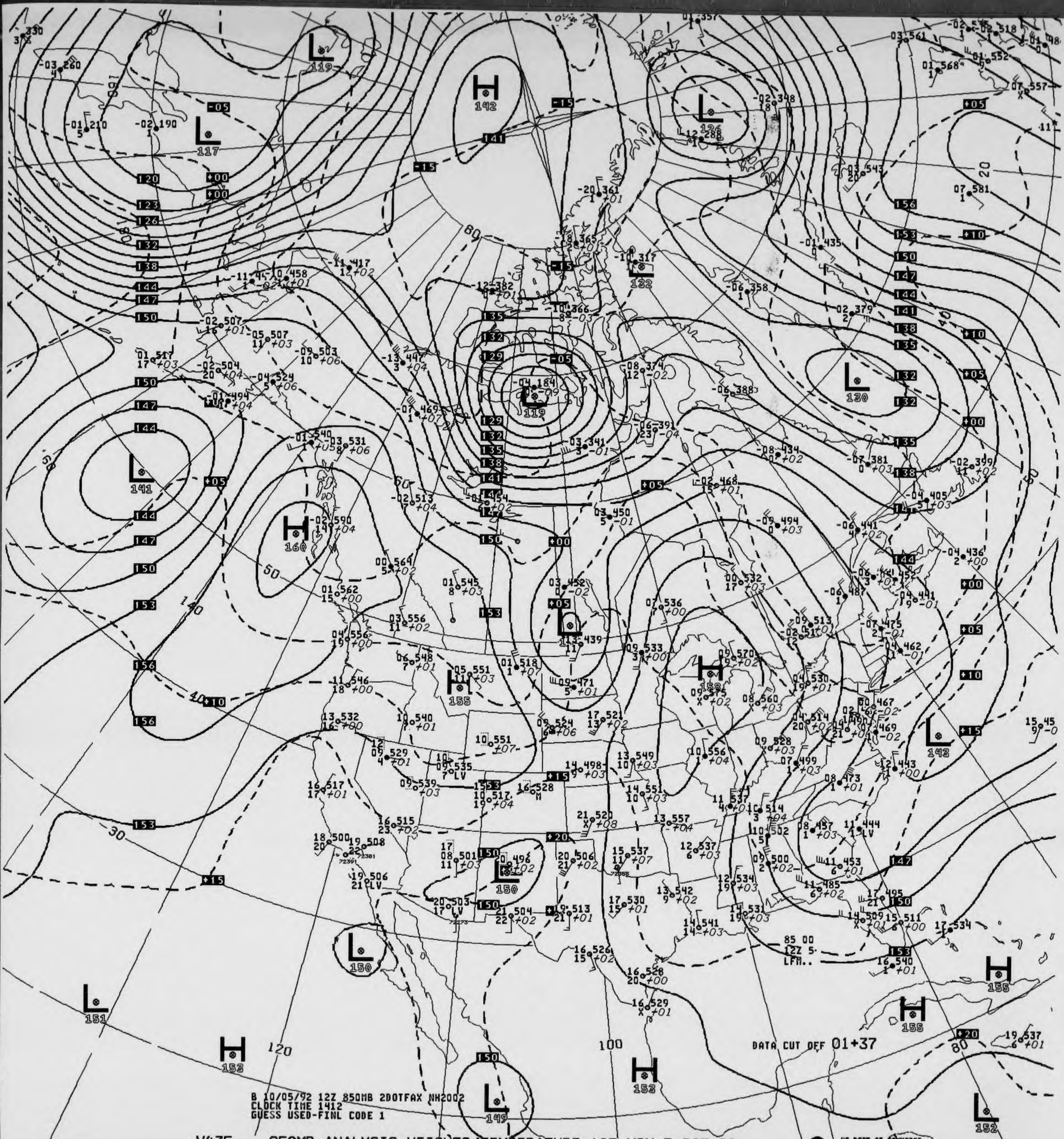
B 10/05/92 12Z 850MB 2DOTFAX NH2002
CLOCK TIME 1412
GUESS USED-FINL CODE 1
DATA CUT OFF 01+37
85 00
12Z 5-
LFM..
H 142
H 160
H 155
H 158
H 152
H 153
H 155
H 155
L 119
L 117
L 126
L 132
L 119
L 113
L 130
L 141
L 142
L 150
L 150
L 151
L 149
L 152
120
100
80
60
50
40
30
20

V435 .. 850MB ANALYSIS HEIGHTS/TEMPERATURE 12Z MON 5 OCT 92

US DEPT OF COMMERCE
NOAA/NWS/NMC WASHINGTON

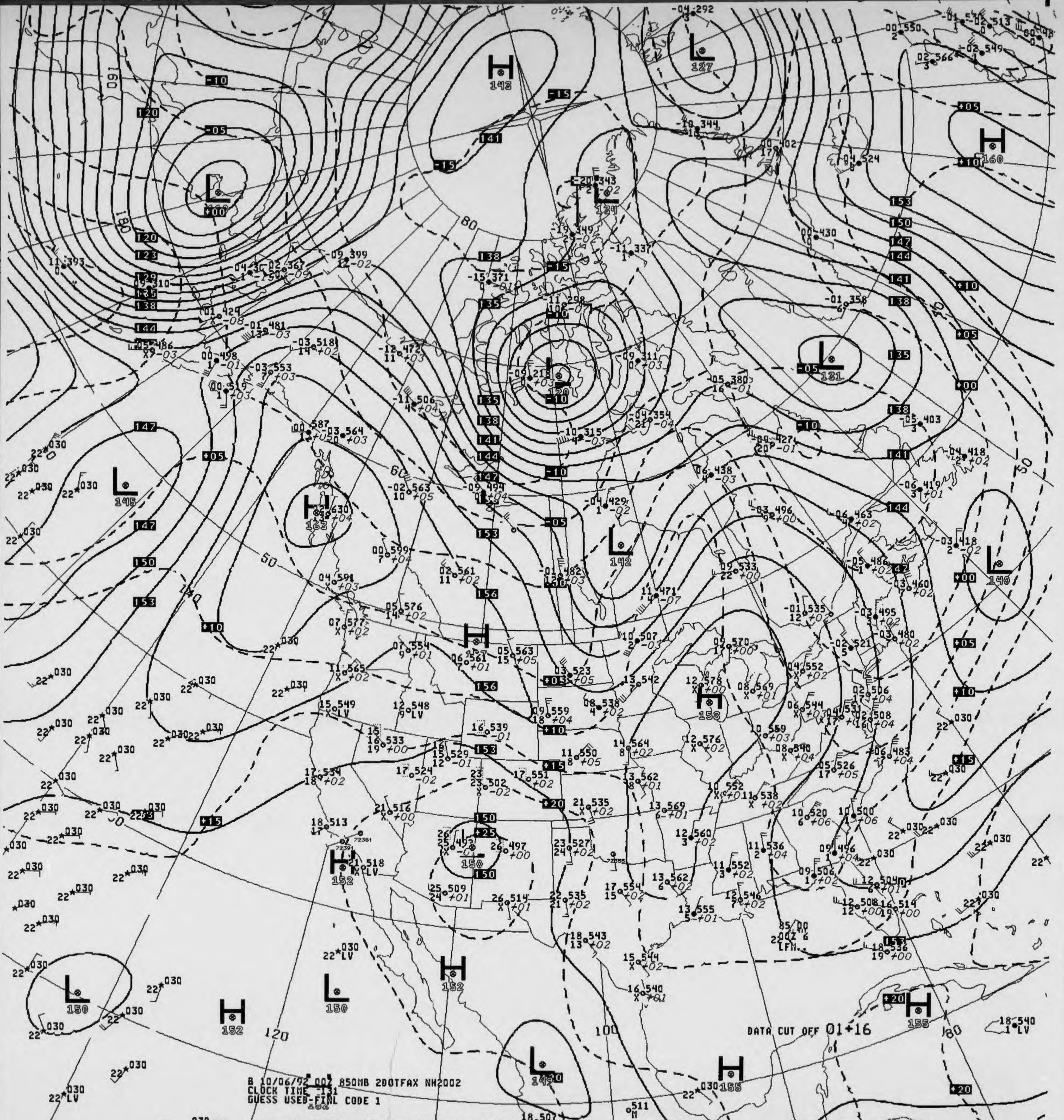
DATA CUT OFF 01+16
B 10/06/92 00Z 850MB 2DOTFAX NH2002
CLOCK TIME -131
GUESS USED-FINL CODE 1
85/00
00Z 6
LFM.

030 ★V035 .. 850MB ANALYSIS HEIGHTS/TEMPERATURE 00Z TUE 6 OCT 92

US DEPT OF COMMERCE
NOAA/NWS/NMC WASHINGTON

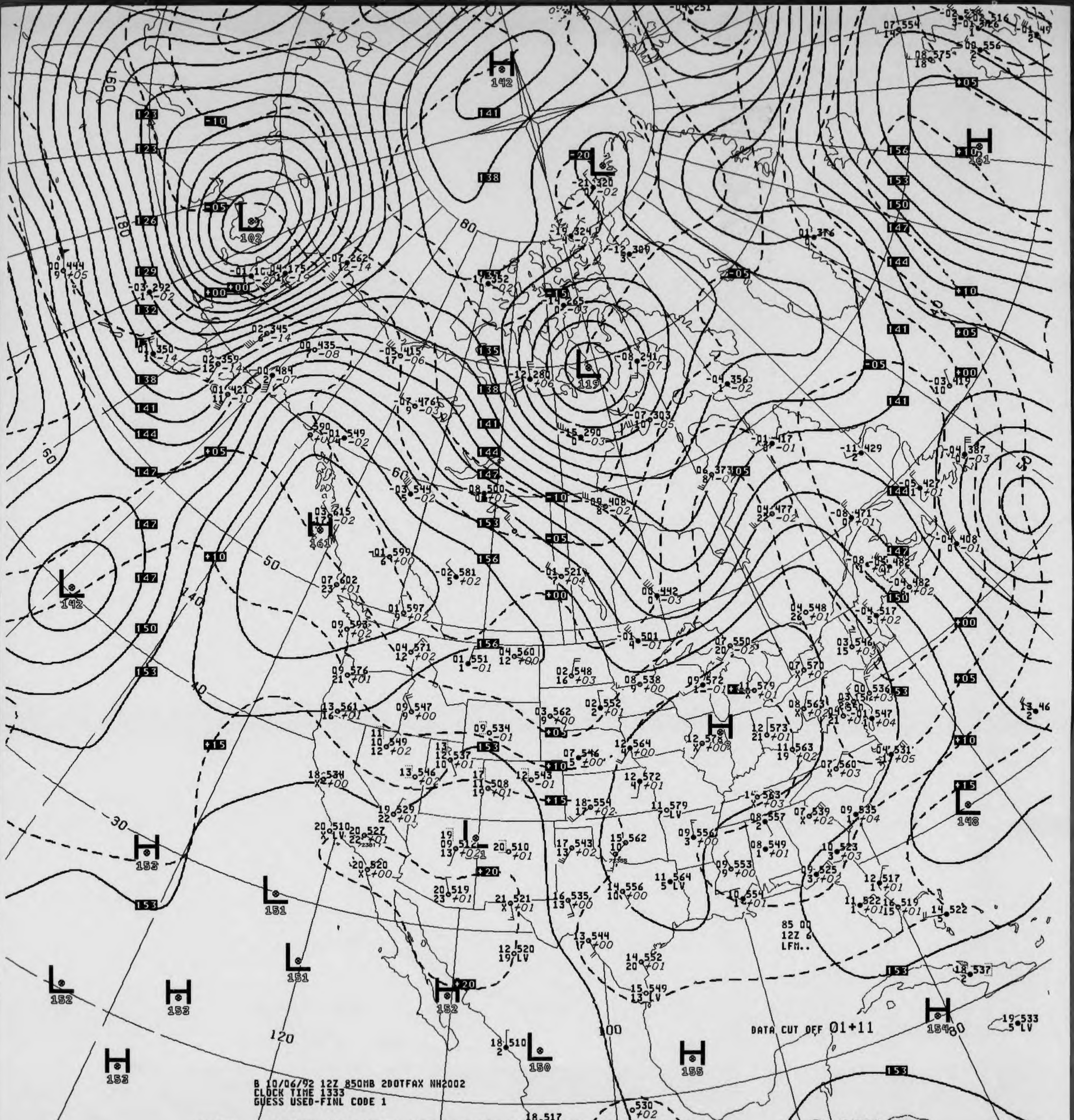
B 10/06/92 12Z 850MB 2DOTFAX NH2002
CLOCK TIME 1333
GUESS USED-FINL CODE 1
DATA CUT OFF 01+11
85 00
12Z 6
LFM..
US DEPT OF COMMERCE
NOAA/NWS/NMC WASHINGTON

V435 .. 850MB ANALYSIS HEIGHTS/TEMPERATURE 12Z TUE 6 OCT 92

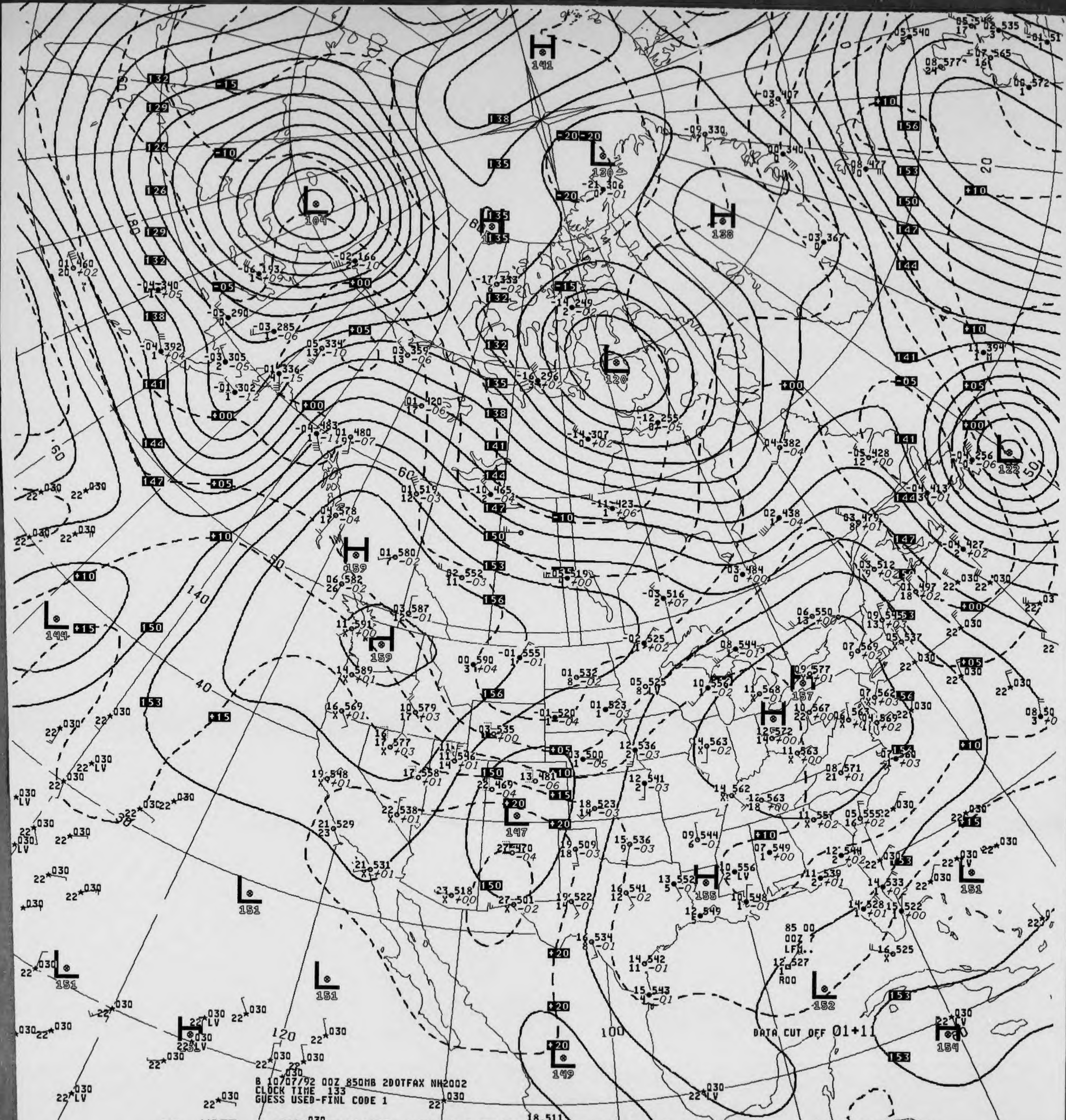
H 141
L 104
L 130
H 138
L 120
L 122
H 159
H 159
L 144
H 147
L 151
L 151
L 151
H 225
L 149
H 155
H 157
L 151
L 152
H 154
85 00
00Z 7
LFM..
DATA CUT OFF 01+11

B 10/07/92 00Z 850MB 2DOTFAX NH2002
CLOCK TIME 133
GUESS USED-FINL CODE 1

V035 .. 850MB ANALYSIS HEIGHTS/TEMPERATURE 00Z WED 7 OCT 92

US DEPT OF COMMERCE
NOAA/NWS/NMC WASHINGTON

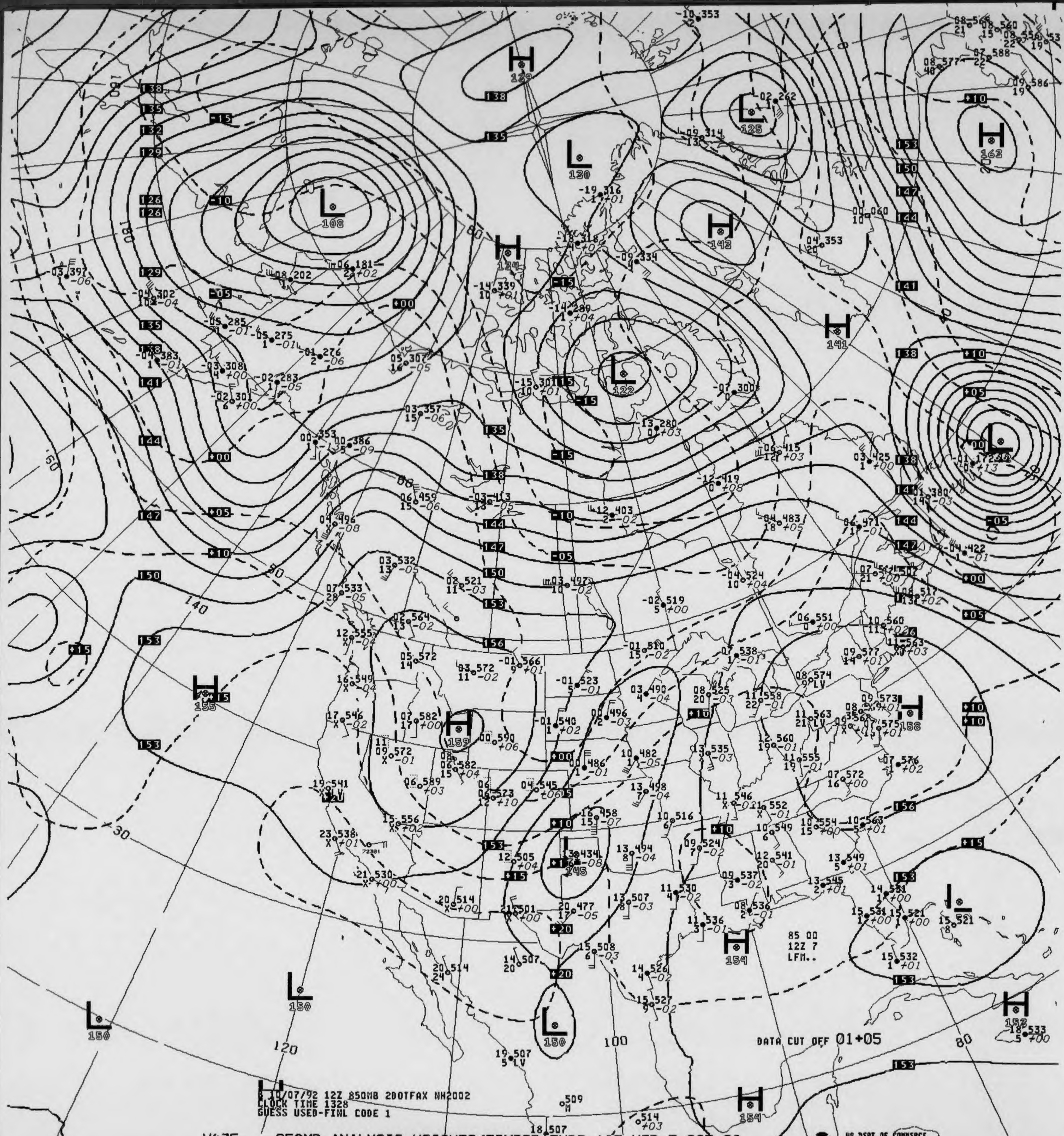
H
139
L
125
H
163
L
130
L
108
H
143
H
134
L
122
H
141
H
155
H
159
H
158
L
145
H
154
L
150
L
150
L
150
H
153
H
154
80
100
120
140
160
180
30
50
60

8 10/07/92 12Z 850MB 2DOTFAX NH2002
CLOCK TIME 1328
GUESS USED-FINL CODE 1

85 00
12Z 7
LFM..

DATA CUT OFF 01+05

V435 .. 850MB ANALYSIS HEIGHTS/TEMPERATURE 12Z WED 7 OCT 92

US DEPT OF COMMERCE
NOAA/NWS/NMC WASHINGTON

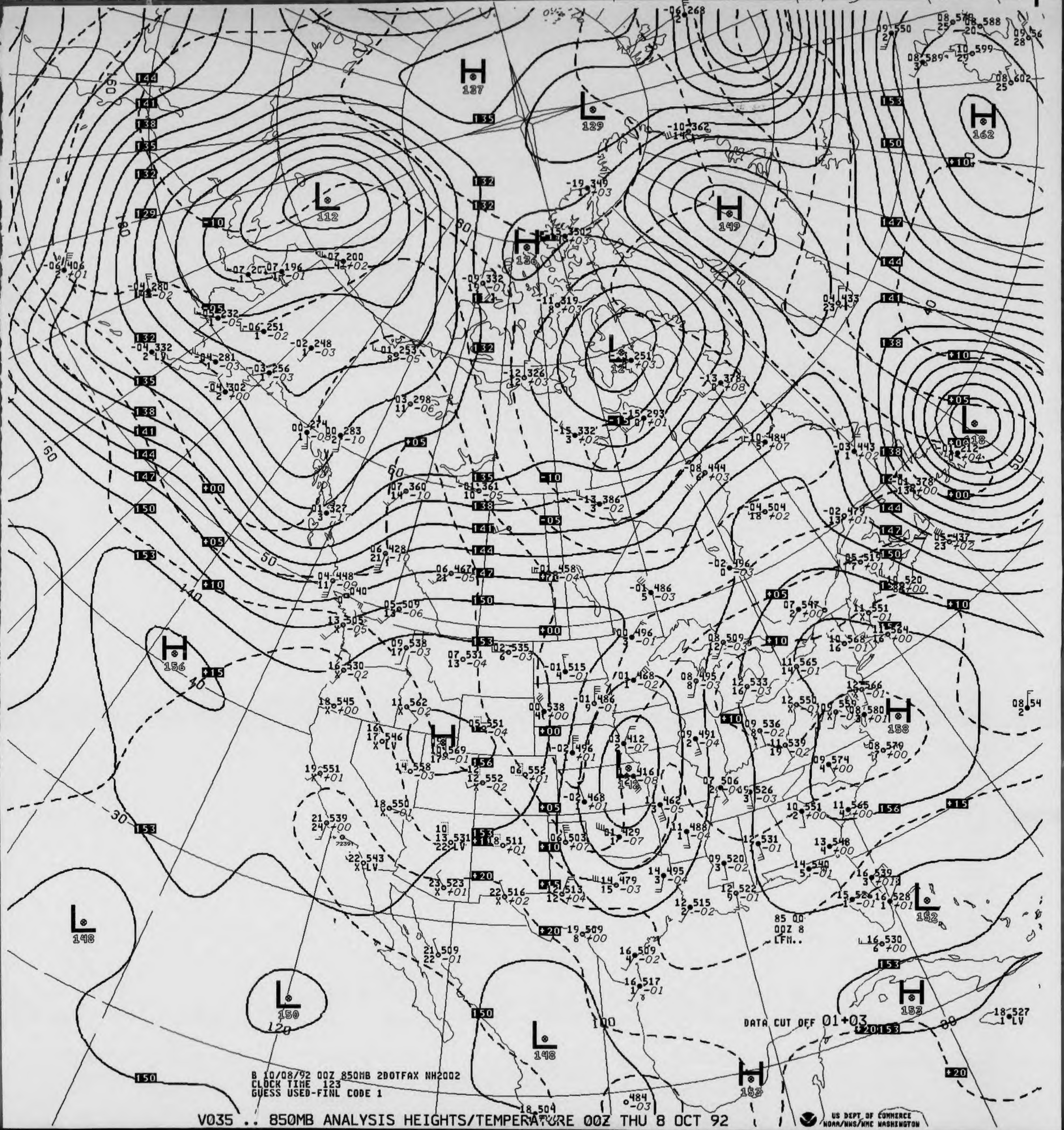
H 137
L 129
H 162
L 112
H 149
H 136
L 121
L 118
H 156
H 158
L 112
L 152
L 148
L 150
L 148
H 153
H 153

85 00
00Z 8
LFM..

DATA CUT OFF 01+03

B 10/08/92 00Z 850MB 2DOTFAX NH2002
CLOCK TIME 123
GUESS USED-FINL CODE 1

V035 .. 850MB ANALYSIS HEIGHTS/TEMPERATURE 00Z THU 8 OCT 92

US DEPT OF COMMERCE
NOAA/NWS/NMC WASHINGTON

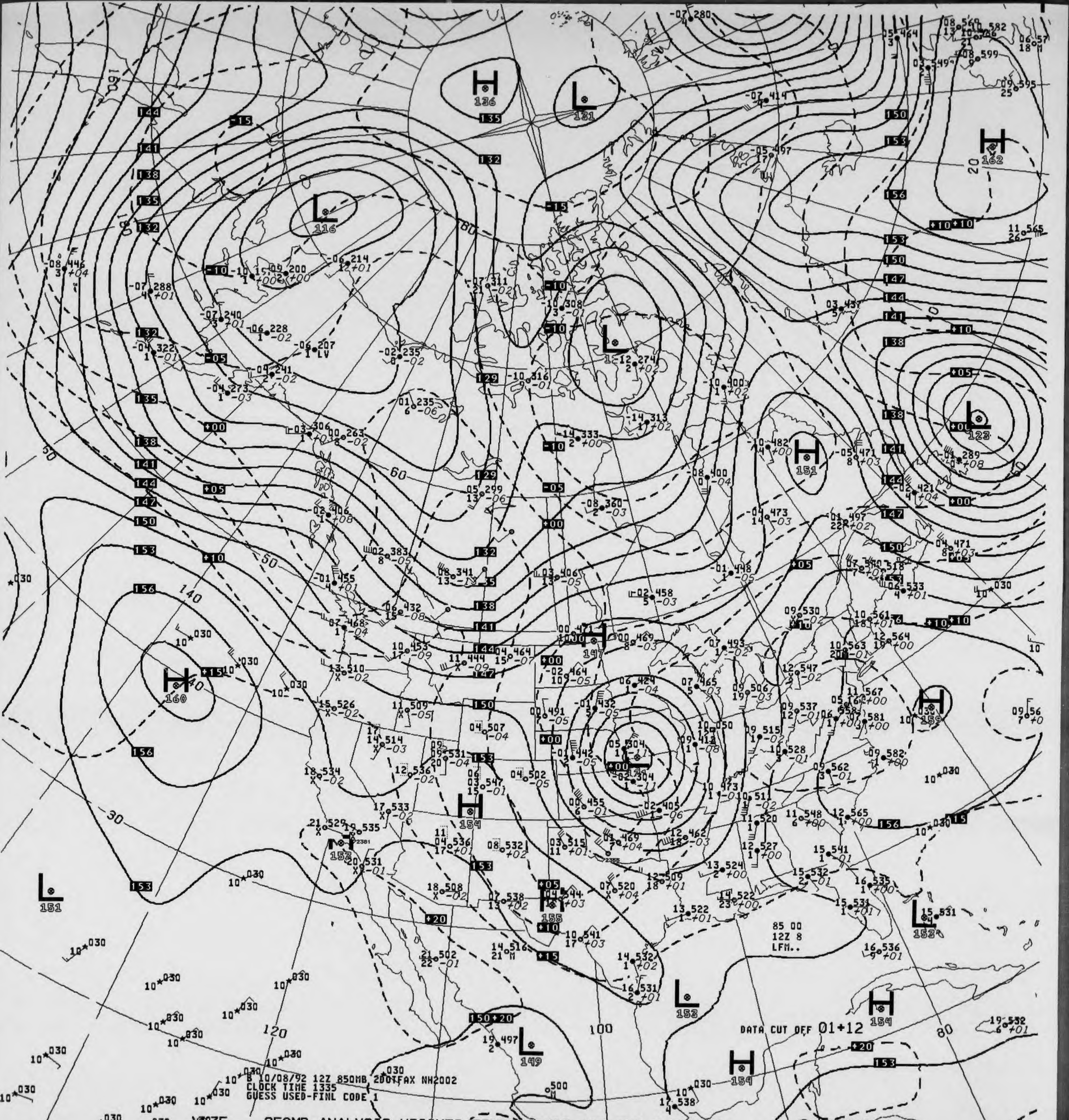
B 10/08/92 12Z 850MB 2DDTFAX NH2002
CLOCK TIME 1335
GUESS USED-FINL CODE 1
DATA CUT OFF 01+12
85 00
12Z 8
LFM..
H 136
L 131
L 116
H 162
L 123
H 151
H 160
L 151
H 147
H 154
H 152
H 155
L 153
L 149
L 153
H 154
H 159
L 152
120
100
80
60
50
30
US DEPT OF COMMERCE
NOAA/NWS/NMC WASHINGTON

V135 .. 850MB ANALYSIS HEIGHTS/TEMPERATURE 12Z THU 8 OCT 92

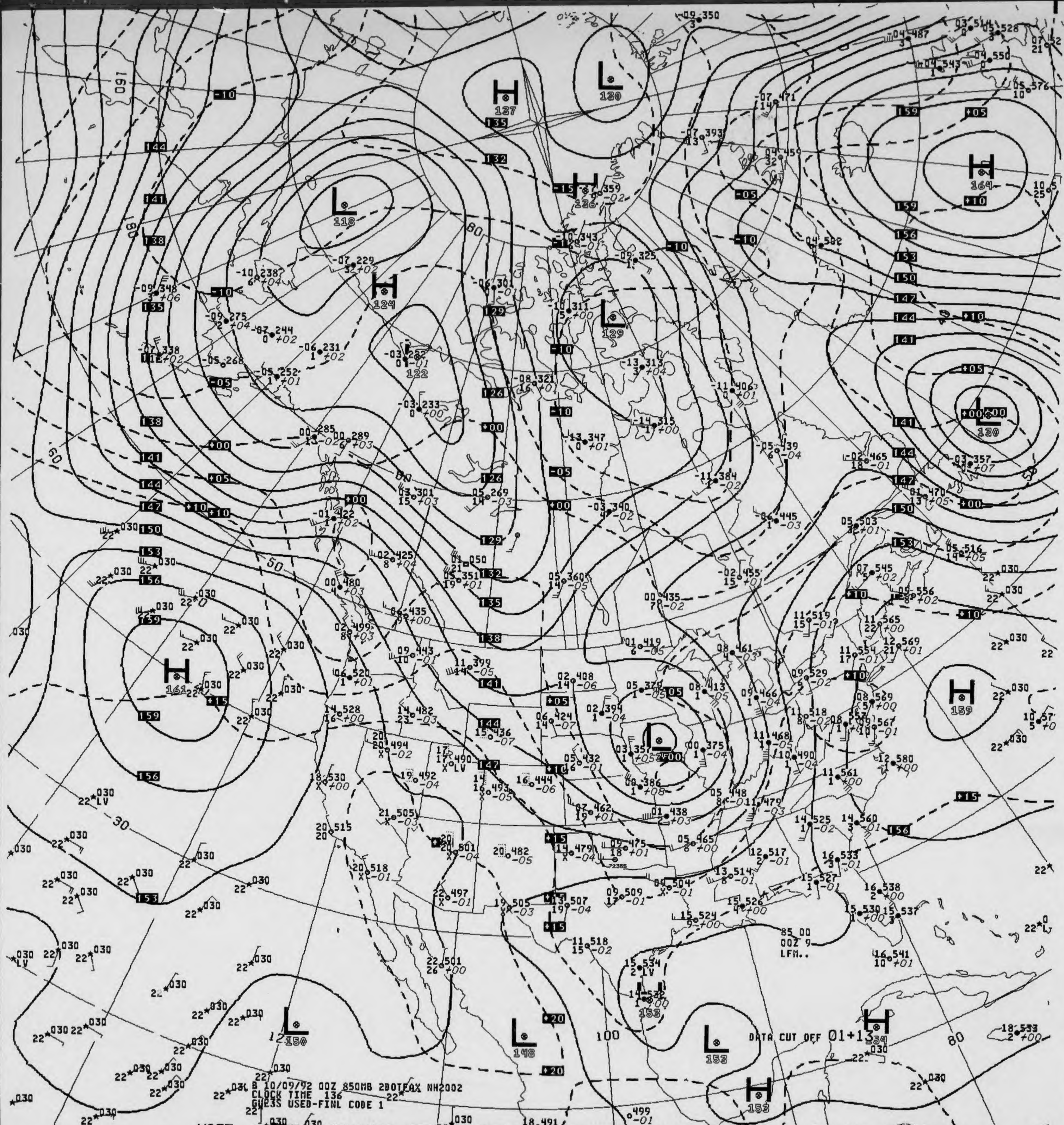
H 137
L 130
H 164
L 118
H 124
H 136
L 129
L 130
H 161
L 150
L 148
L 153
H 153
H 159
B 10/09/92 00Z 850MB 2DOTFAX NH2002
CLOCK TIME 136
GUESS USED-FINL CODE 1
85 00
00Z 9
LFM..
DATA CUT OFF 01+13

V035 . 850 MB ANALYSIS HEIGHTS/TEMPERATURE 00Z FRI 9 OCT 92

US DEPT OF COMMERCE
NOAA/NWS/NMC WASHINGTON

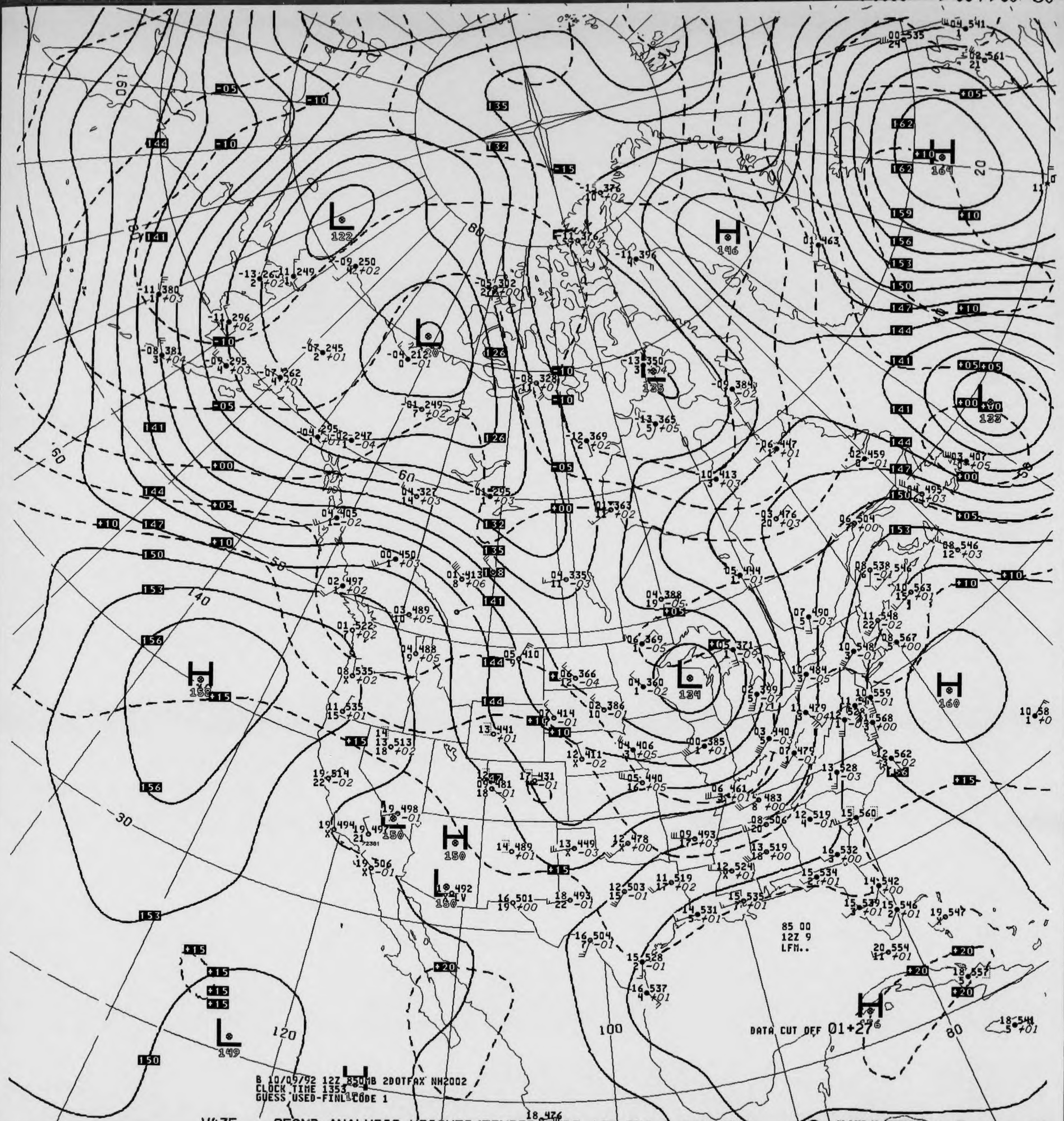

L 122
L 120
H 146
H 164
L 133
L 135
L 134
H 158
H 160
H 150
L 150
L 150
L 149
H 156
135
132
126
141
144
147
150
153
156
159
162
-05
-10
-15
+00
+05
+10
+15
+20
160
80
60
50
140
30
120
100
80
85 00
12Z 9
LFM..
DATA CUT OFF 01+27

B 10/09/92 12Z 850MB 2DOTFAX NH2002
CLOCK TIME 1353
GUESS USED-FINL CODE 1

V435 .. 850MB ANALYSIS HEIGHTS/TEMPERATURE 12Z FRI 9 OCT 92

US DEPT OF COMMERCE
NOAA/NWS/NMC WASHINGTON

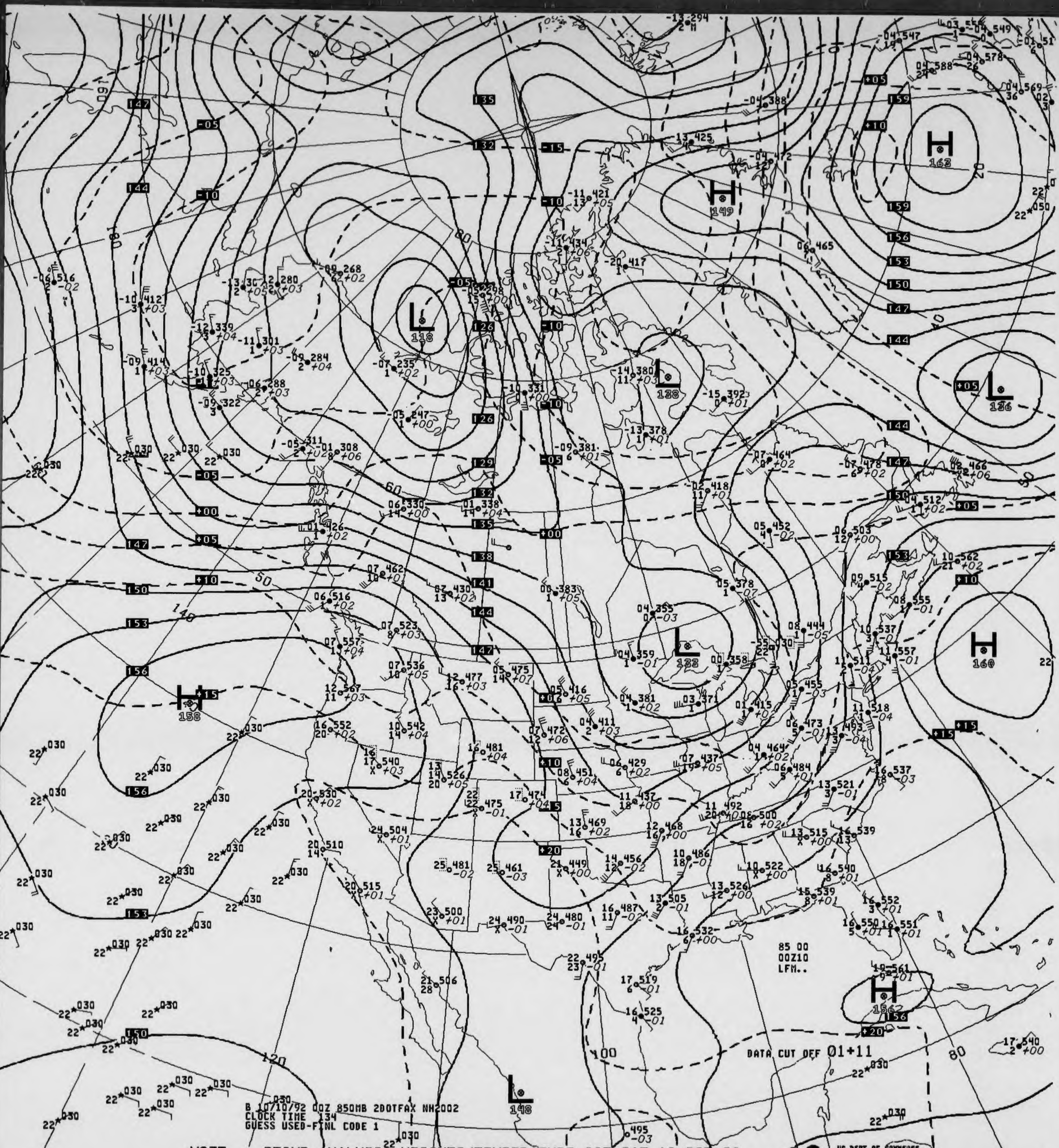
B 10/10/92 00Z 850MB 2DOTFAX NH2002
CLOCK TIME 134
GUESS USED-FINL CODE 1
85 00
00Z10
LFM..
DATA CUT OFF 01+11
H 163
H 149
H 158
H 160
H 156
L 118
L 138
L 136
L 133
L 148

V035 .. 850MB ANALYSIS HEIGHTS/TEMPERATURE 00Z SAT 10 OCT 92

US DEPT OF COMMERCE
NOAA/NWS/NMC WASHINGTON

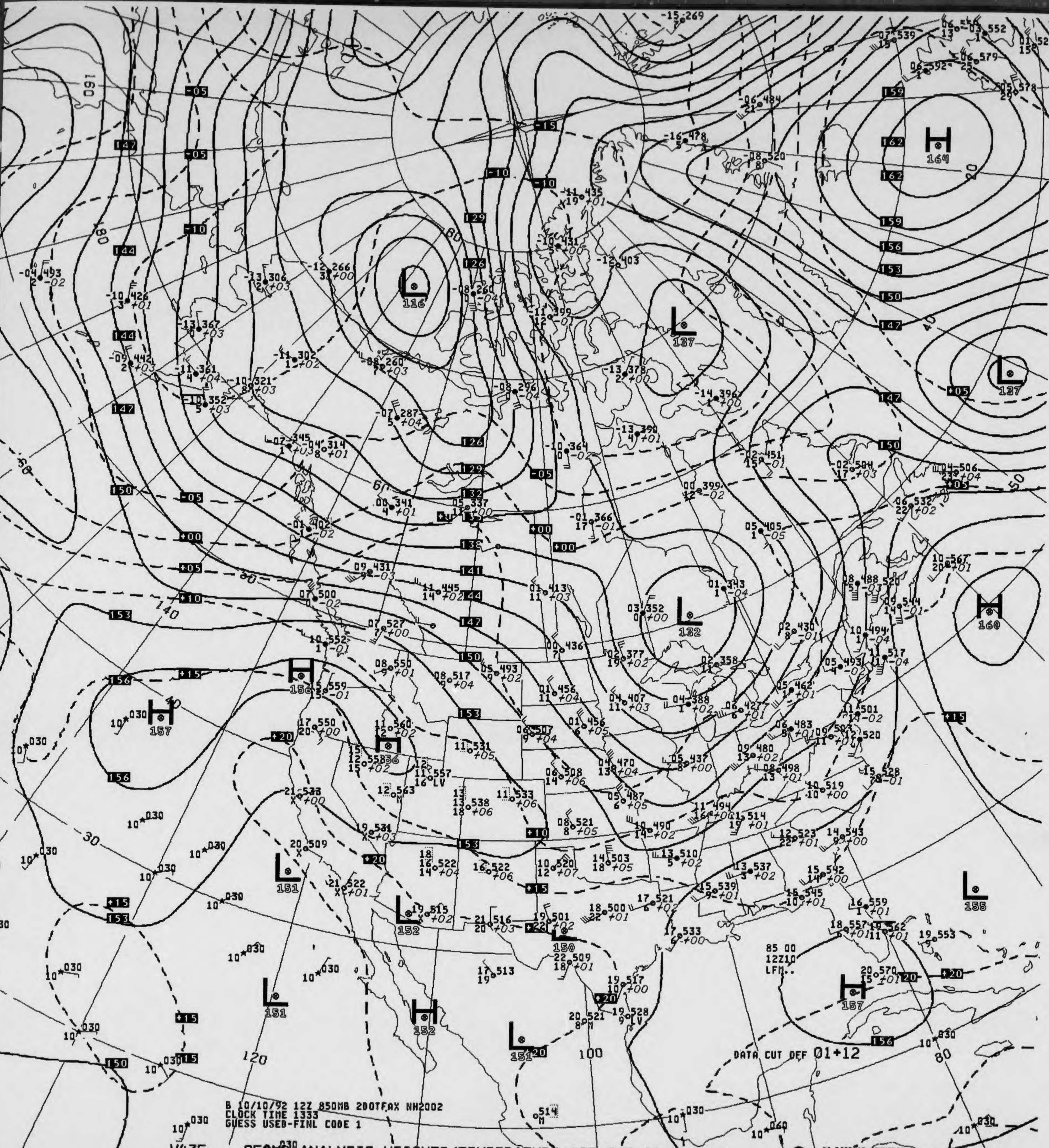
B 10/10/92 12Z 850MB 200TFAX NH2002
CLOCK TIME 1333
GUESS USED-FINL CODE 1
DATA CUT OFF 01+12
85 00
12Z10
LFM..
H 164
L 116
L 137
L 137
L 132
H 160
H 156
H 157
H 157
L 151
L 152
L 151
H 152
L 151
L 150
L 155
120
100
80
US DEPT OF COMMERCE
NOAA/NWS/NMC WASHINGTON

V435 .. 850MB ANALYSIS HEIGHTS/TEMPERATURE 12Z SAT 10 OCT 92

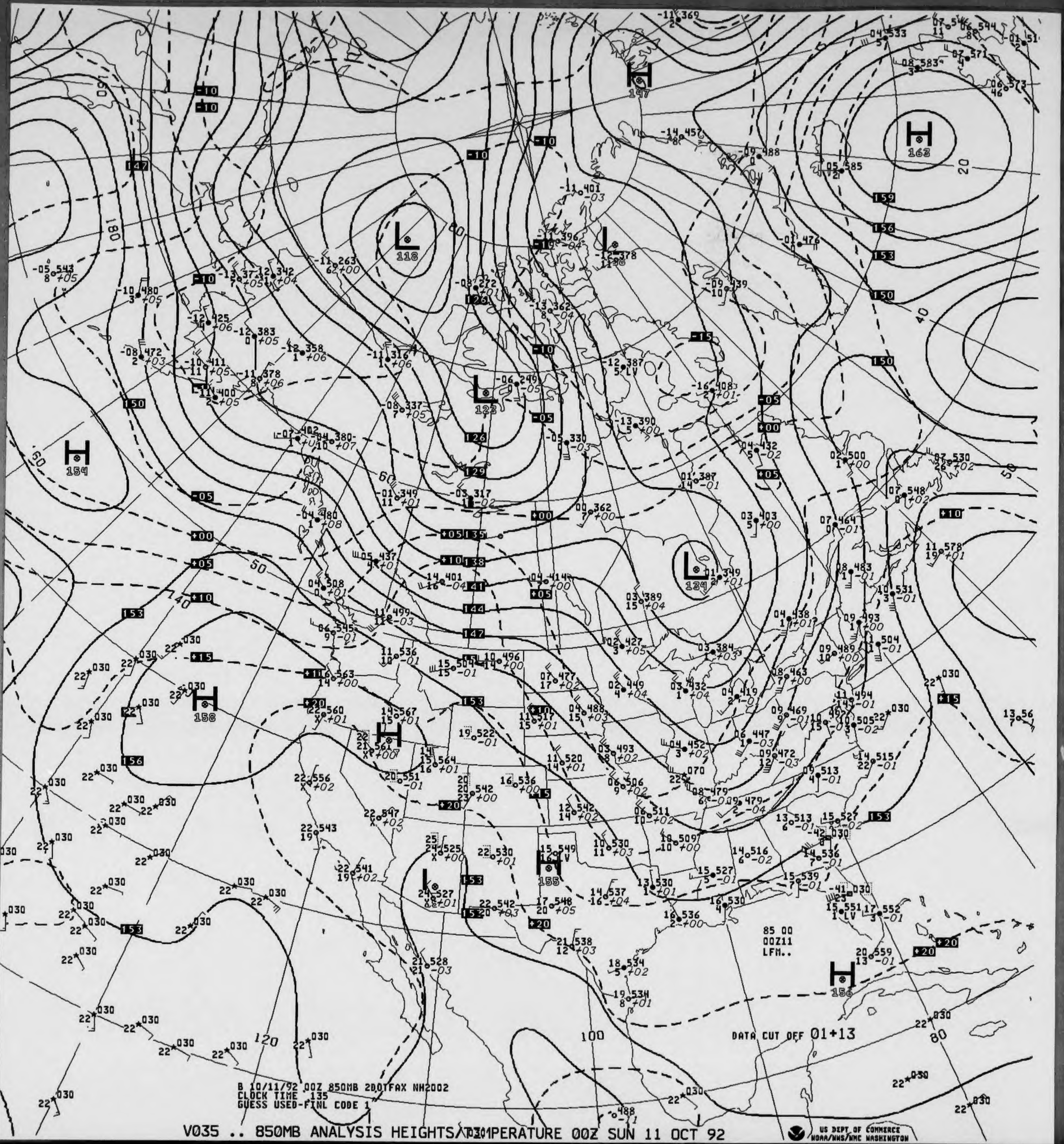
H 147
H 163
H 154
H 158
H 155
H 156
L 118
L 123
L 134
DATA CUT OFF 01+13
85 00
00Z11
LFM..
B 10/11/92 00Z 850MB 2D0TFAX NH2002
CLOCK TIME 135
GUESS USED-FINL CODE 1

V035 .. 850MB ANALYSIS HEIGHTS/TEMPERATURE 00Z SUN 11 OCT 92

US DEPT OF COMMERCE
NOAA/NWS/NMC WASHINGTON

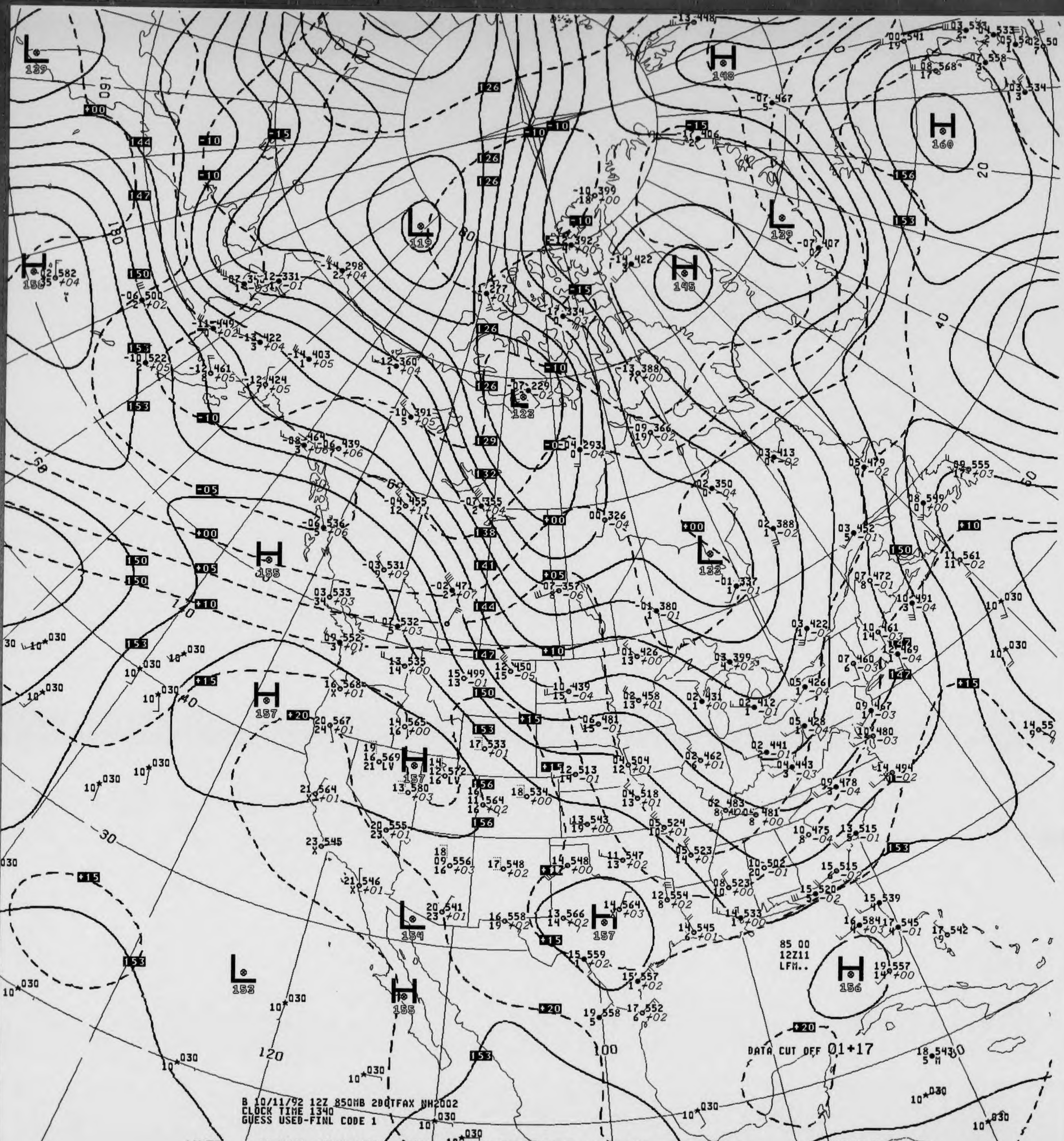
L 139
H 158
L 119
H 148
H 160
H 145
L 139
L 123
H 155
L 132
H 157
H 157
L 154
L 153
H 155
H 157
H 156

85 00
12Z11
LFM..

DATA CUT OFF 01+17

B 10/11/92 12Z 850MB 20QTFAX NH2002
CLOCK TIME 1340
GUESS USED-FINL CODE 1

V435 .. 850MB ANALYSIS HEIGHTS/TEMPERATURE 12Z SUN 11 OCT 92

US DEPT OF COMMERCE
NOAA/NWS/NMC WASHINGTON

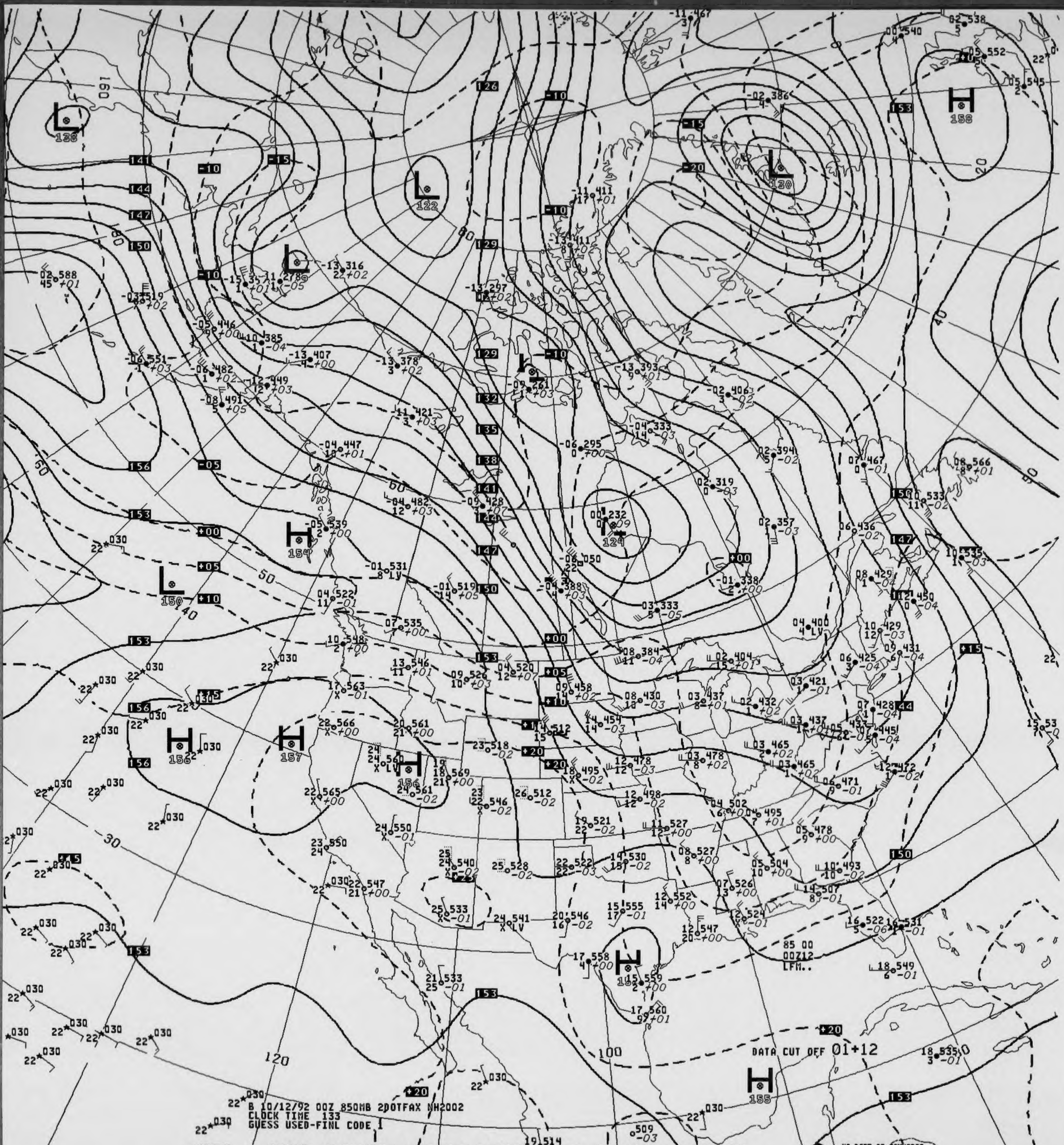
L 128
L 122
L 130
H 158
H 154
L 150
L 124
H 158
H 157
H 156
H 155
85 00
00Z12
LFM..
DATA CUT OFF 01+12

B 10/12/92 00Z 850MB 2DOTFAX NH2002
CLOCK TIME 133
GUESS USED-FINL CODE 1

V035 .. 850MB ANALYSIS HEIGHTS/TEMPERATURE 00Z MON 12 OCT 92

US DEPT OF COMMERCE
NOAA/NWS/NMC WASHINGTON

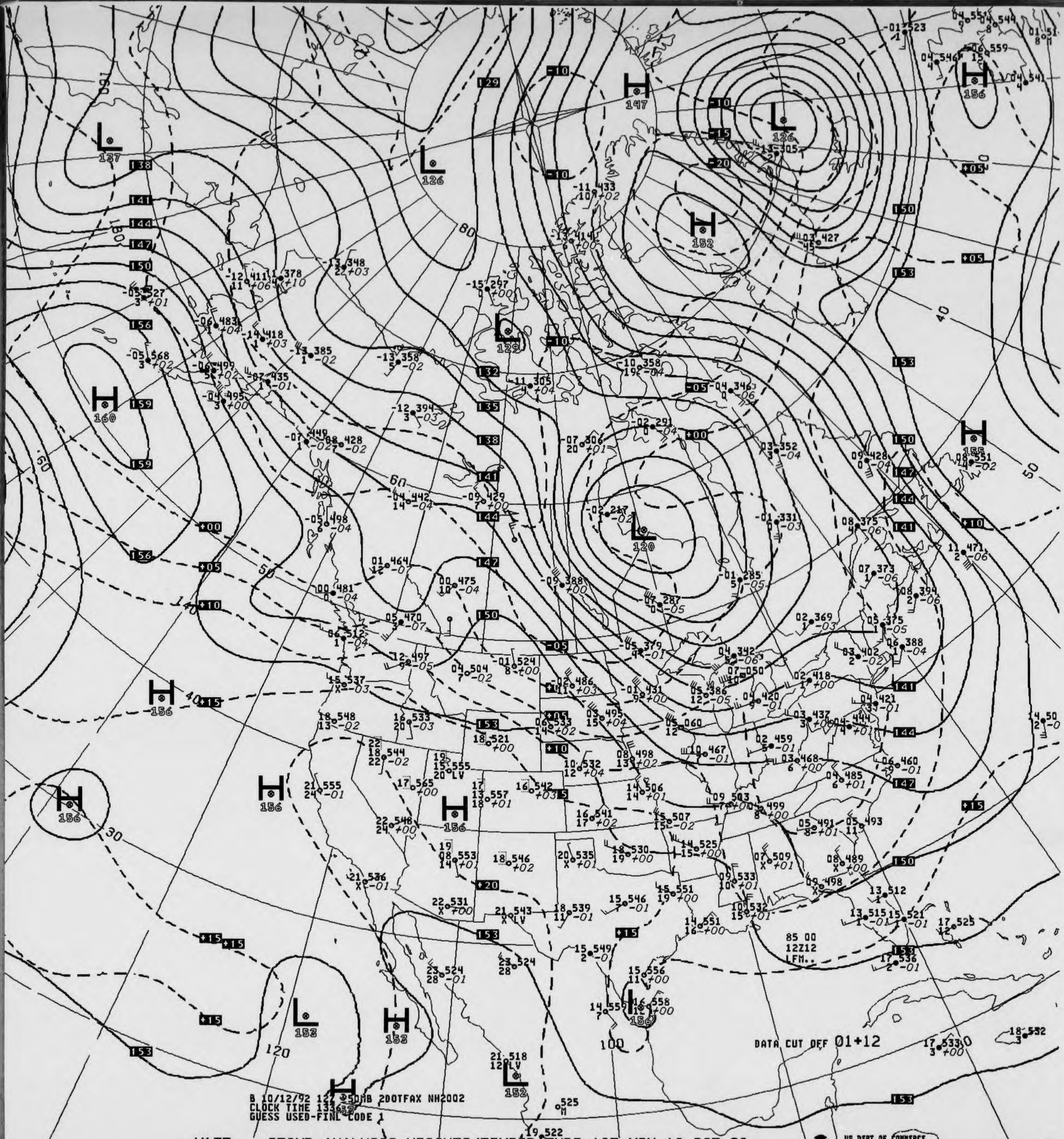

B 10/12/92 12Z 850MB 200TFAX NH2002
CLOCK TIME 1336
GUESS USED-FINL CODE 1
DATA CUT OFF 01+12
85 00
12Z12
LFM..
US DEPT OF COMMERCE
NOAA/NWS/NMC WASHINGTON
L 137
L 126
L 126
L 129
L 120
L 152
L 152
L 156
H 147
H 152
H 156
H 155
H 160
H 156
H 156
H 156
H 156
H 153
138
141
144
147
150
156
159
159
156
129
132
135
138
141
144
147
150
153
153
150
150
147
144
141
141
144
147
150
153
153
153
153
-10
-10
-10
-10
-15
-20
-05
-05
+00
+05
+05
+00
+05
+10
+10
+15
+15
+15
+15
+20
+15
+15
+15
+05
+10
80
60
50
40
30
140
120
100
180
40
50
60

V435 .. 850MB ANALYSIS HEIGHTS/TEMPERATURE 12Z MON 12 OCT 92

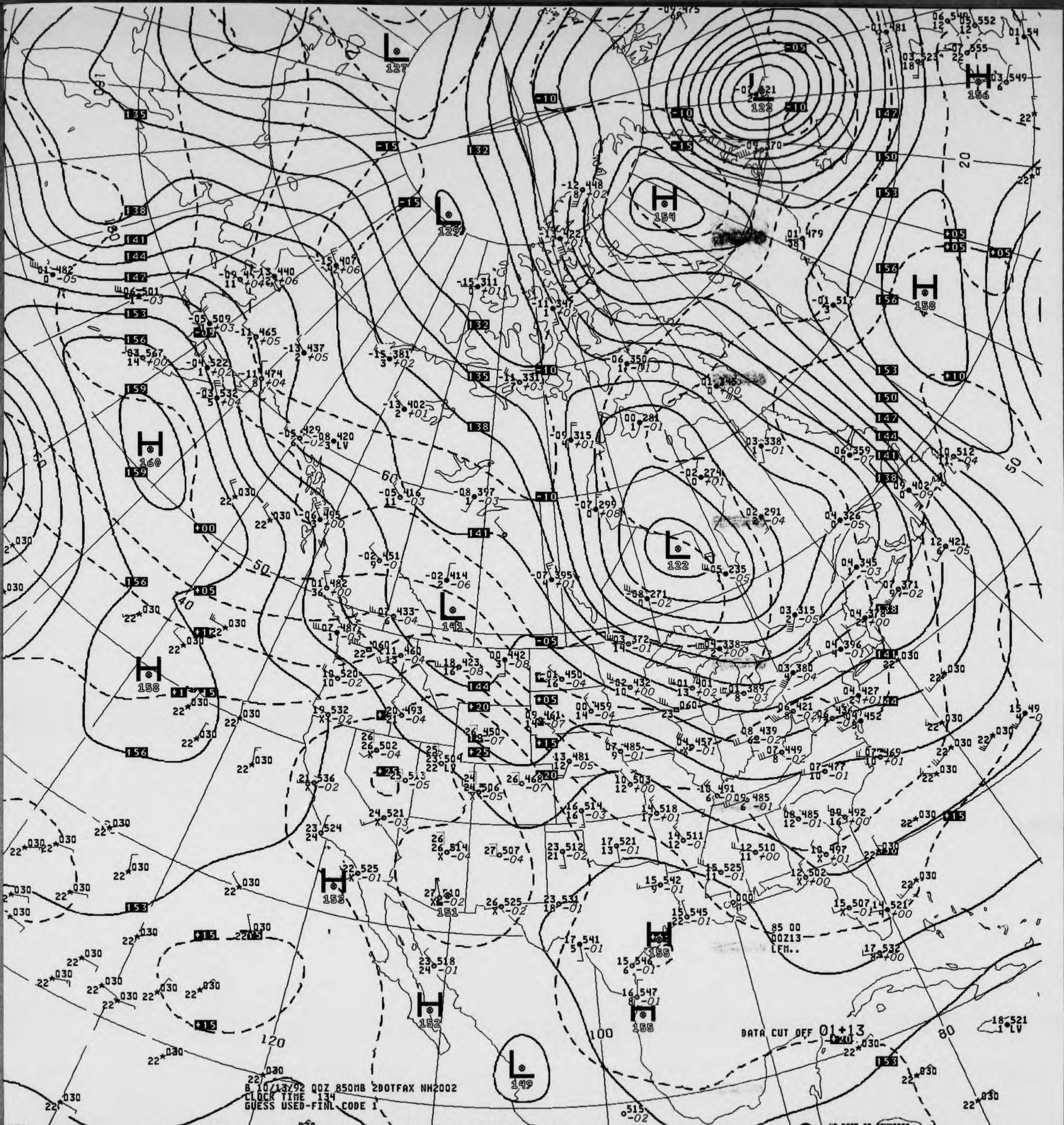
B 10/13/92 00Z 850MB 2DOTFAX NH2002
CLOCK TIME 134
GUESS USED-FINL CODE 1
DATA CUT OFF 01+13
85 00
00Z13
LFM..

V035 .. 850MB ANALYSIS HEIGHTS/TEMPERATURE 00Z TUE 13 OCT 92

US DEPT OF COMMERCE
NOAA/NWS/NMC WASHINGTON

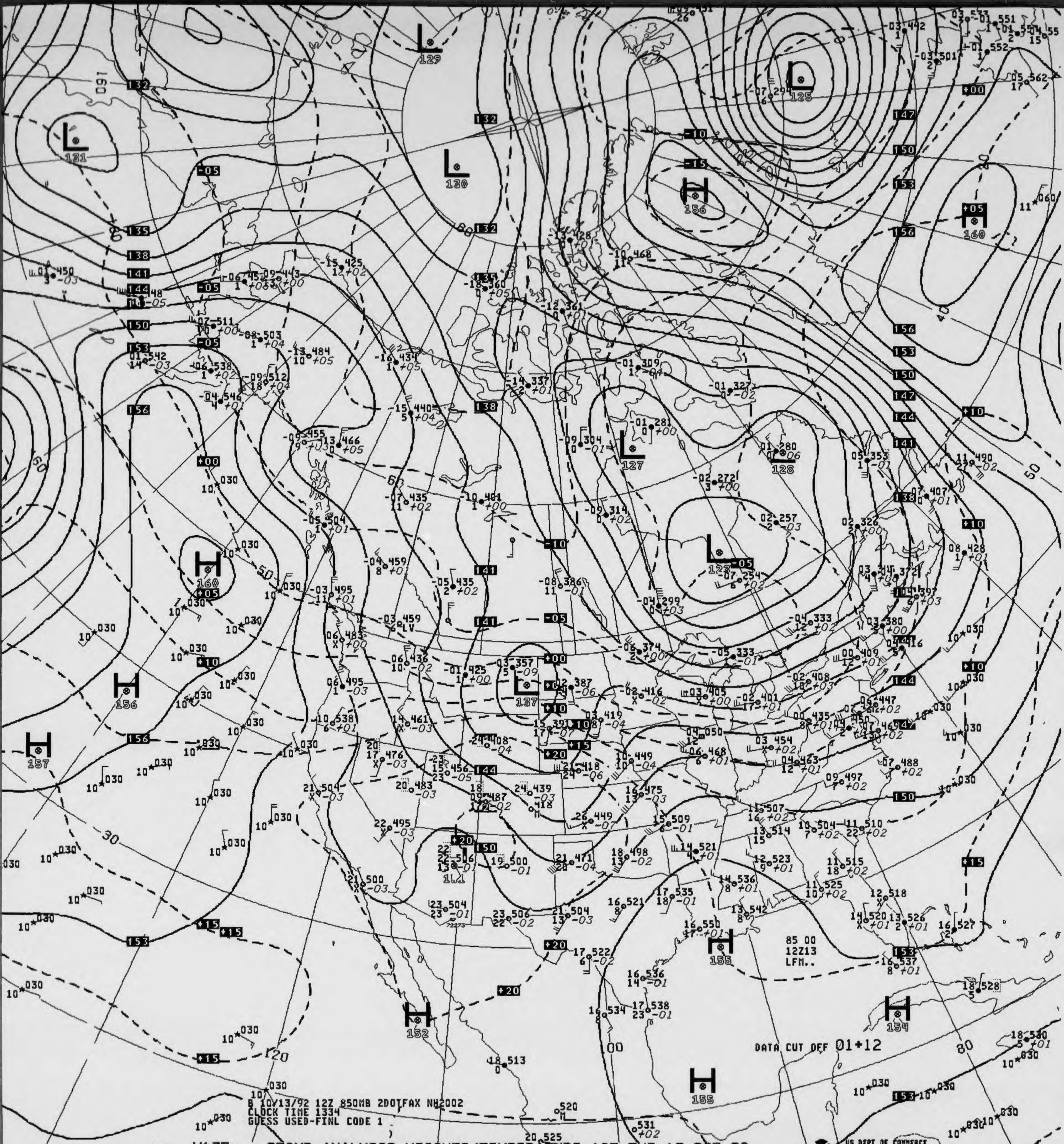
85 00
12Z13
LFM..
DATA CUT OFF 01+12
B 10/13/92 12Z 850MB 2DOTFAX NH2002
CLOCK TIME 1334
GUESS USED-FINL CODE 1
US DEPT OF COMMERCE
NOAA/NWS/NMC WASHINGTON

030 V435 .. 850MB ANALYSIS HEIGHTS/TEMPERATURE 12Z TUE 13 OCT 92

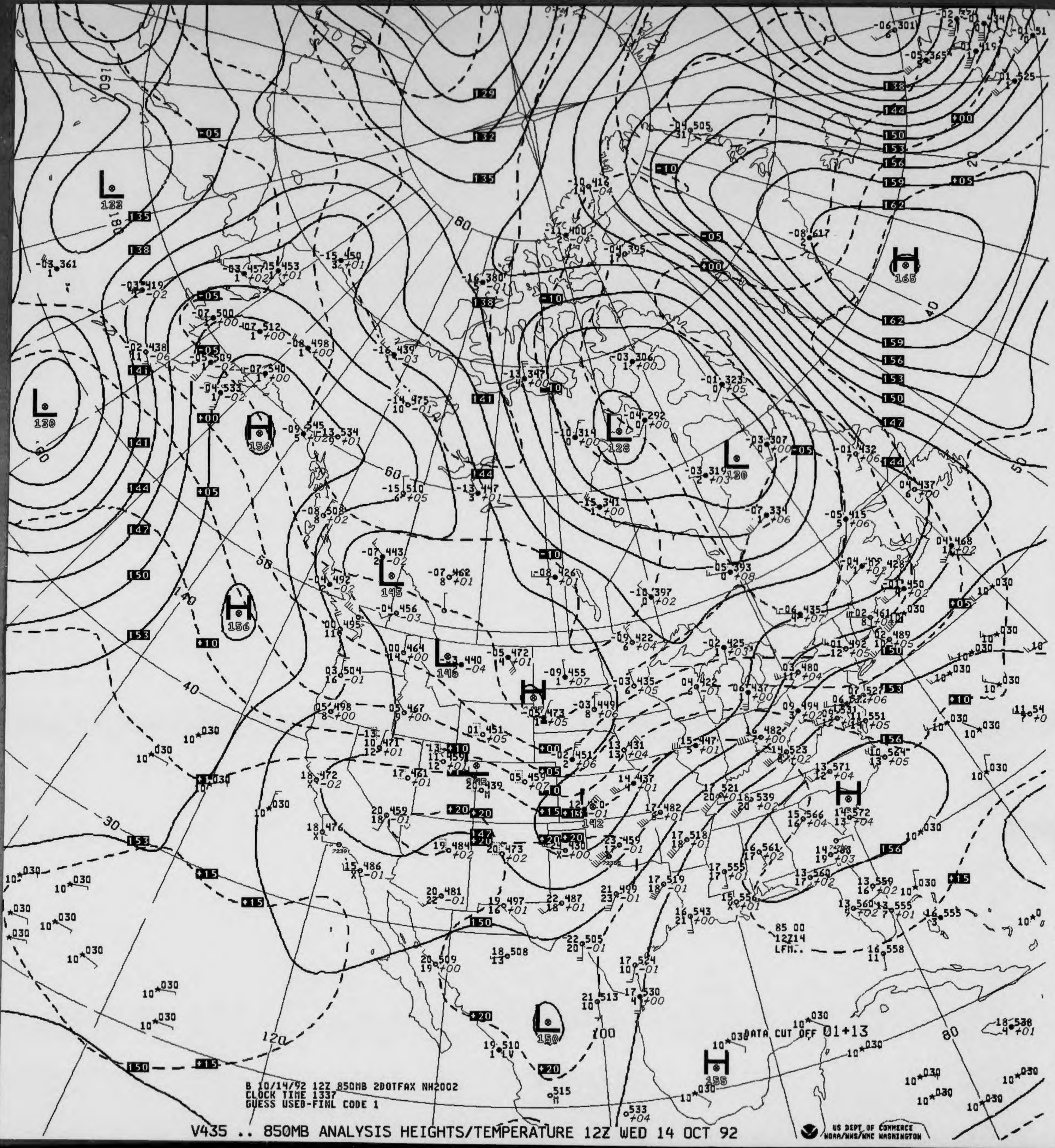
B 10/14/92 12Z 850MB 2DOTFAX NH2002
CLOCK TIME 1337
GUESS USED-FINL CODE 1
DATA CUT OFF 01+13
85 00
12714
LFM..

V435 .. 850MB ANALYSIS HEIGHTS/TEMPERATURE 12Z WED 14 OCT 92

US DEPT OF COMMERCE
NOAA/NWS/NMC WASHINGTON

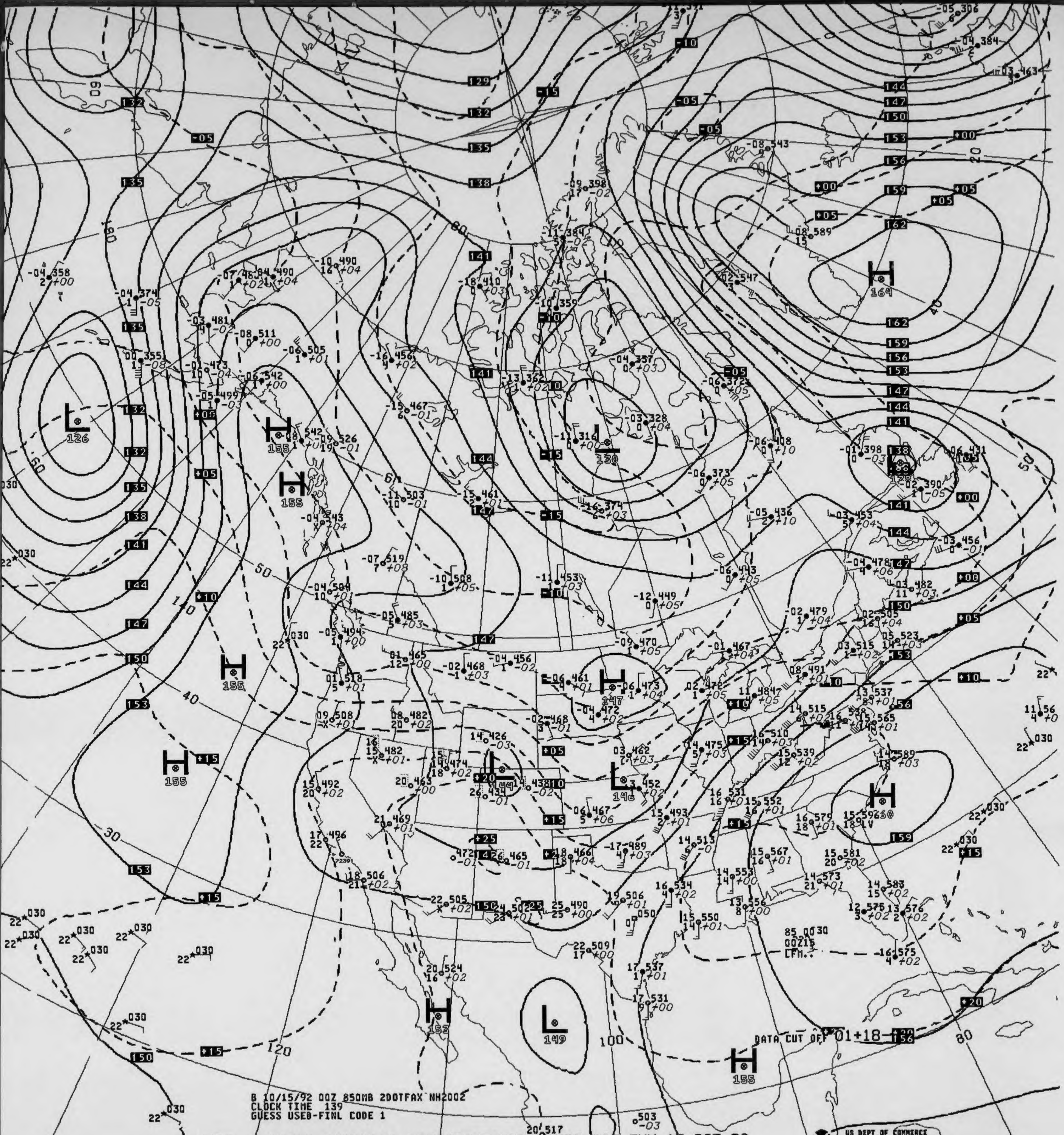
DATA CUT OFF
85 00 030
00Z15
LFM..

B 10/15/92 00Z 850MB 2DOTFAX NH2002
CLOCK TIME 139
GUESS USED-FINL CODE 1

V035 .. 850MB ANALYSIS HEIGHTS/TEMPERATURE 00Z THU 15 OCT 92

US DEPT OF COMMERCE
NOAA/NWS/NMC WASHINGTON

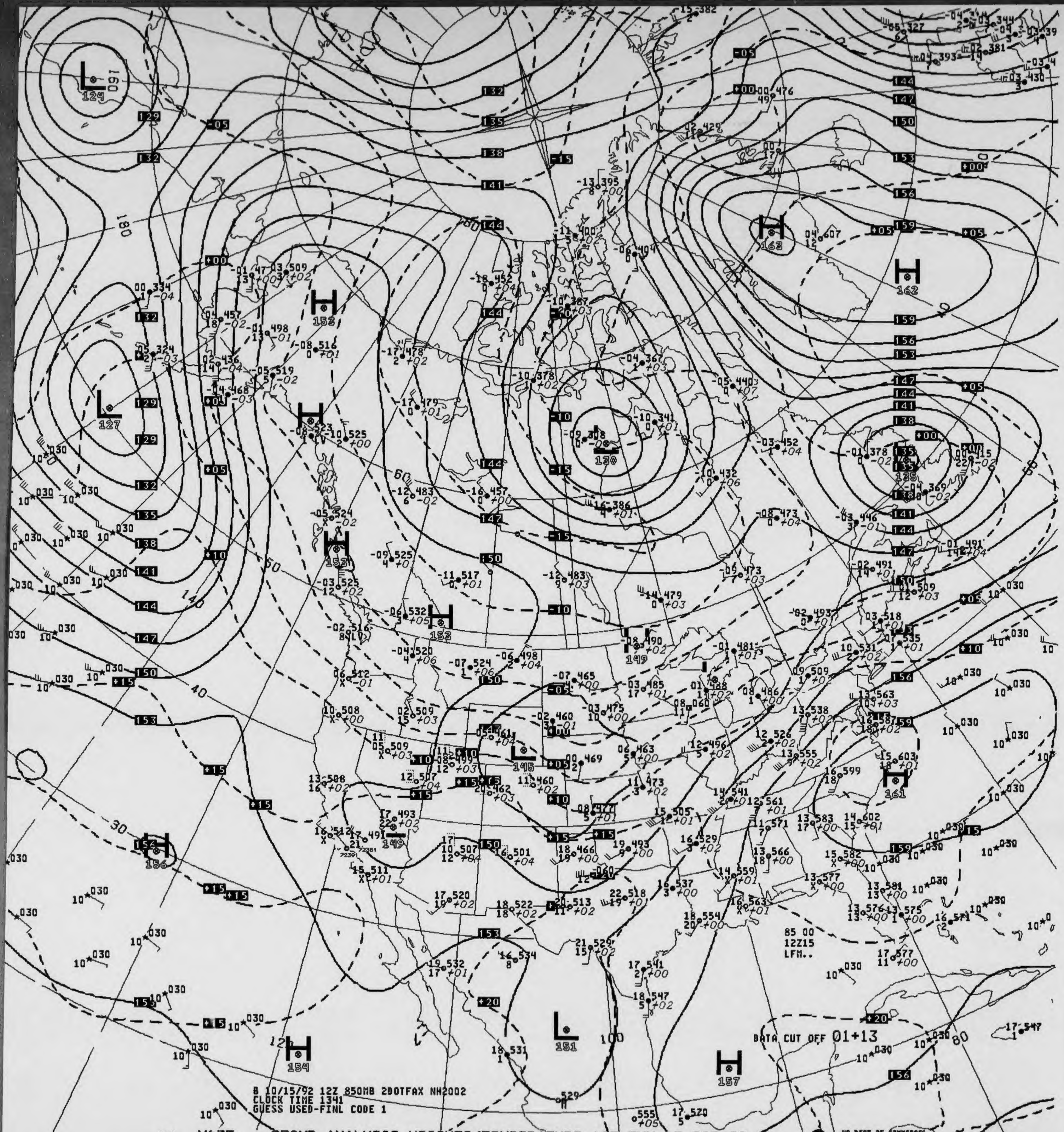

DATA CUT OFF 01+13
85 00
12Z15
LFM..

B 10/15/92 12Z 850MB 200TFAX NH2002
CLOCK TIME 1341
GUESS USED-FINL CODE 1

030 V435 .. 850MB ANALYSIS HEIGHTS/TEMPERATURE 12Z THU 15 OCT 92

US DEPT OF COMMERCE
NOAA/NWS/NMC WASHINGTON

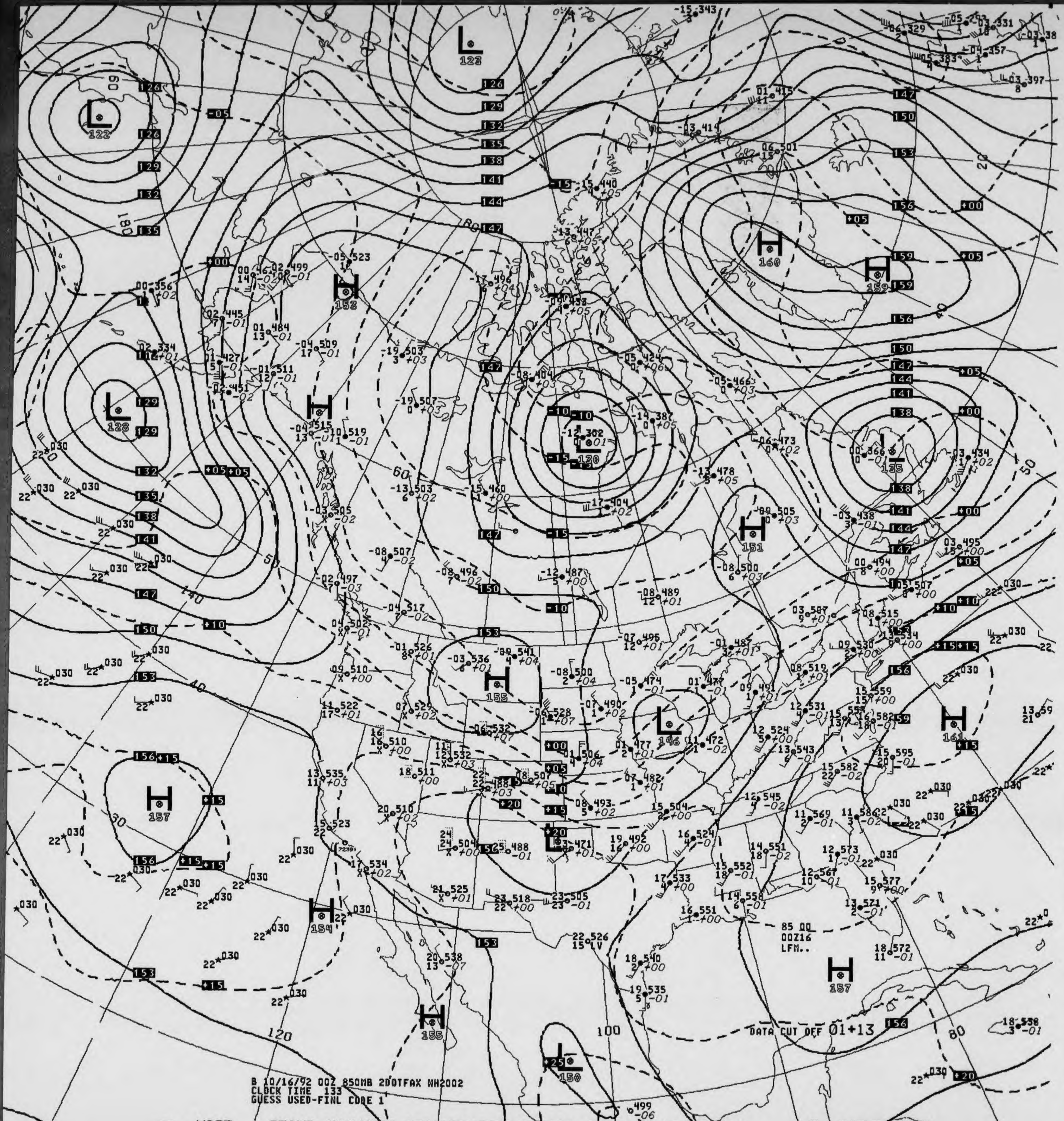
B 10/16/92 00Z 850MB 2DOTFAX NH2002
CLOCK TIME 133
GUESS USED-FINL CODE 1
85 00
00Z16
LFM..
DATA CUT OFF 01+13

030 V035 .. 850MB ANALYSIS HEIGHTS/TEMPERATURE 00Z FRI 16 OCT 92

US DEPT OF COMMERCE
NOAA/NWS/NMC WASHINGTON

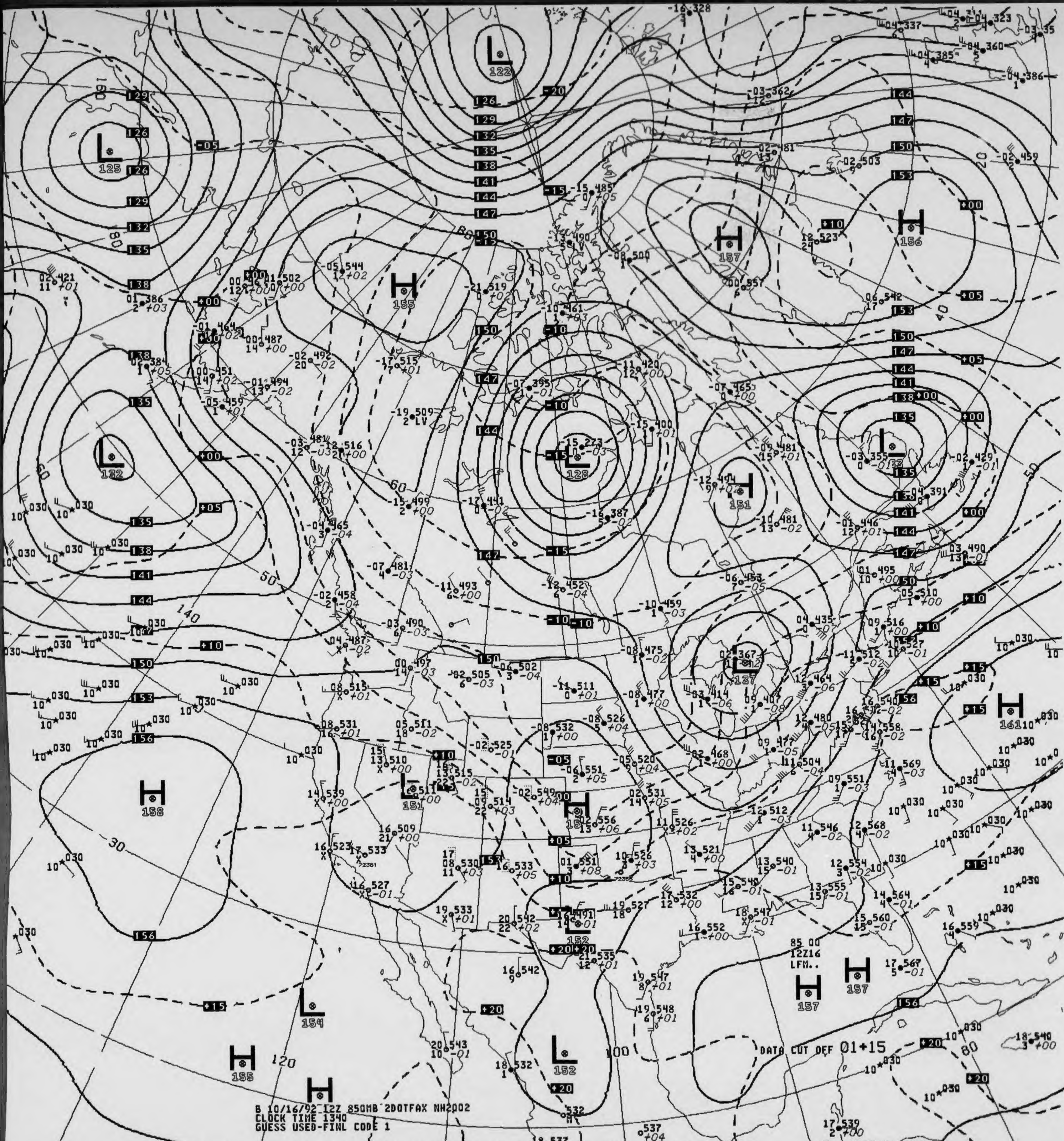
B 10/16/92 12Z 850MB 2DOTFAX NH2002
CLOCK TIME 1340
GUESS USED-FINL CODE 1
DATA CUT OFF 01+15
85 00
12Z16
LFM..
US DEPT OF COMMERCE
NOAA/NWS/NMC WASHINGTON

V435 .. 850MB ANALYSIS HEIGHTS/TEMPERATURE 12Z FRI 16 OCT 92

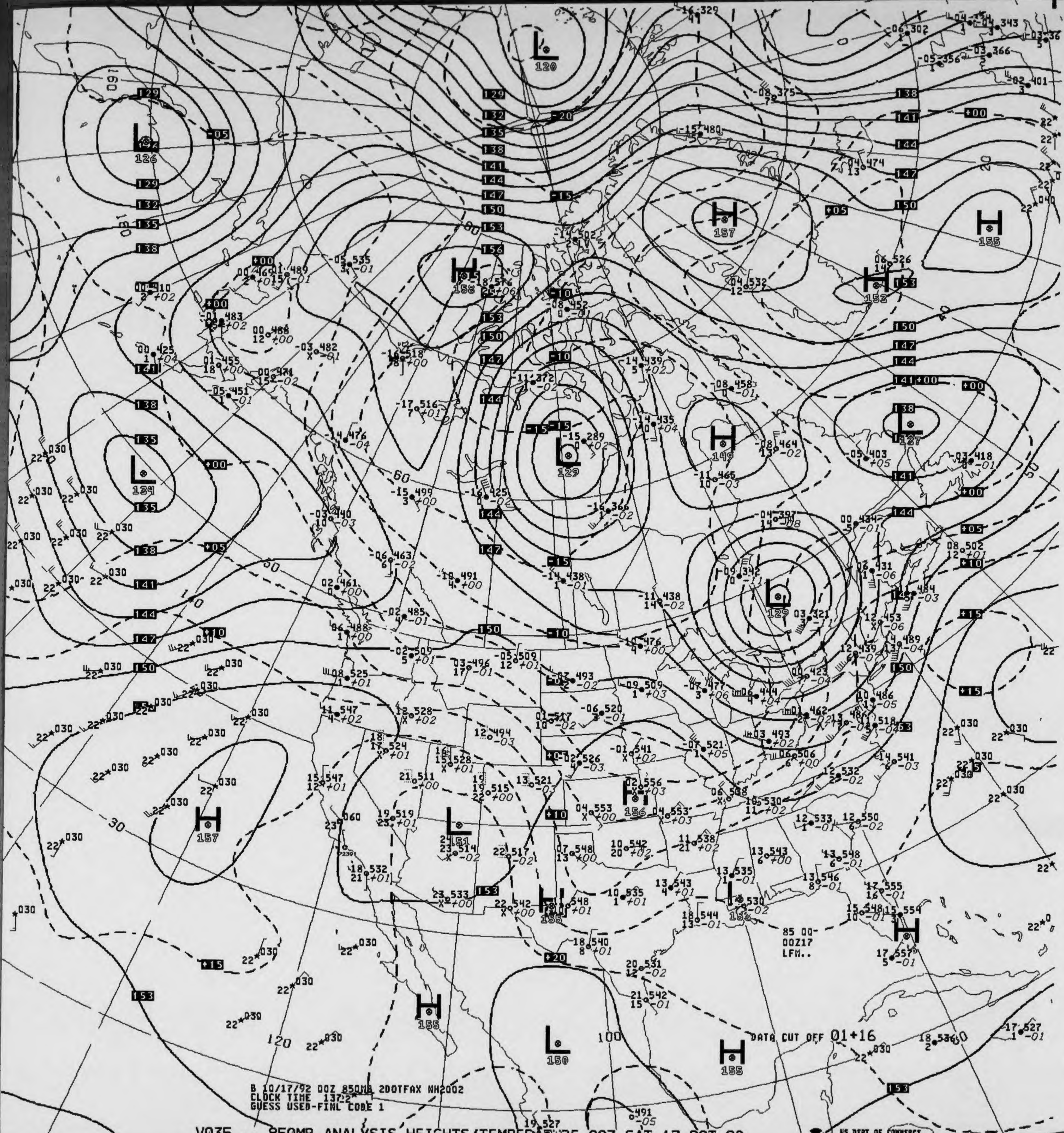
B 10/17/92 00Z 850MB 2DOTFAX NH2002
CLOCK TIME 137:2
GUESS USED-FINL CODE 1
DATA CUT OFF 01+16
85 00
00Z17
LFM..
US DEPT OF COMMERCE
NOAA/NWS/NMC WASHINGTON

V035 .. 850MB ANALYSIS HEIGHTS/TEMPERATURE 00Z SAT 17 OCT 92

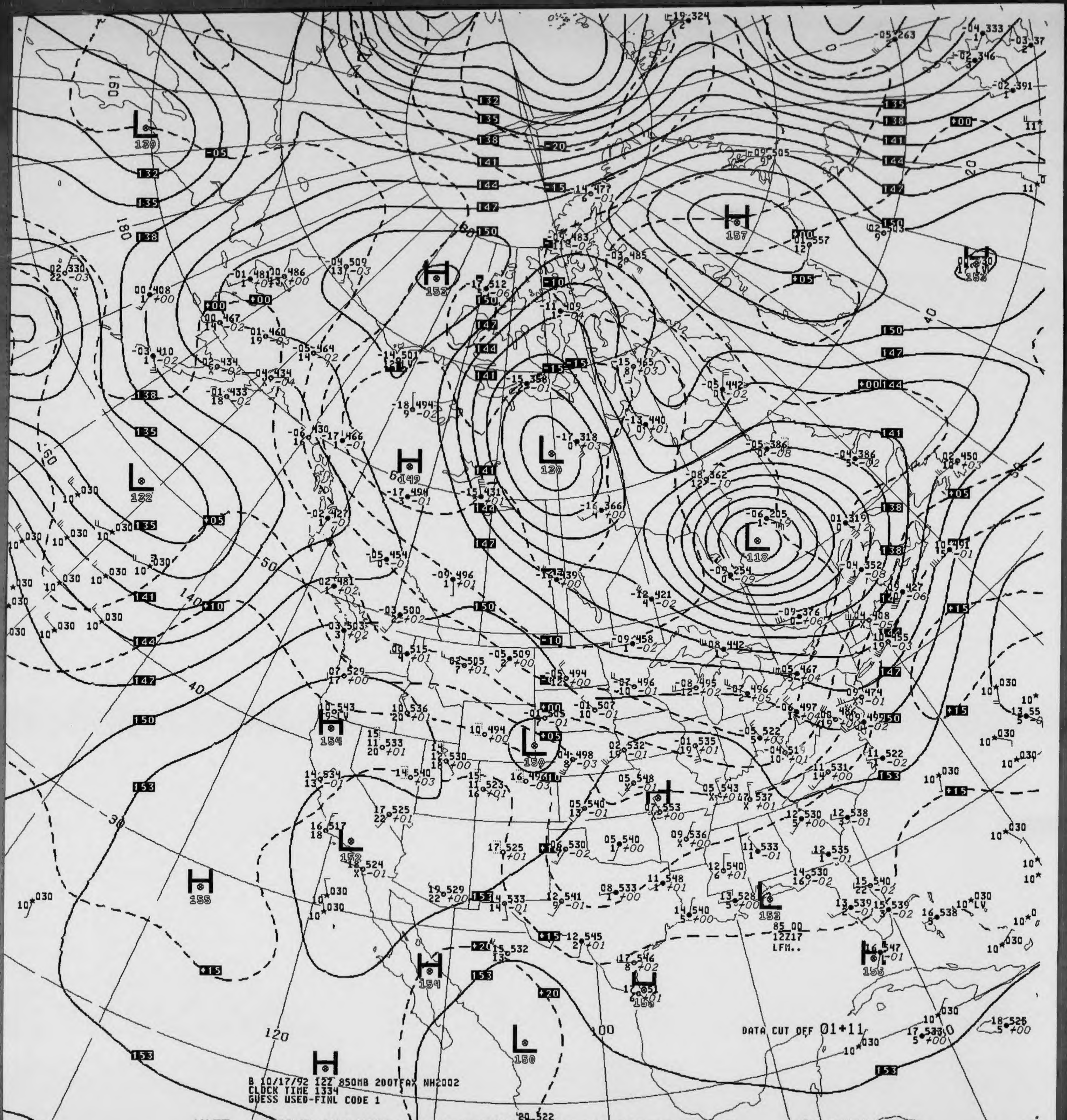

DATA CUT OFF 01+11
85 00
12Z17
LFM..

B 10/17/92 12Z 850MB 200TFAX NH2002
CLOCK TIME 1334
GUESS USED-FINL CODE 1

V435 .. 850MB ANALYSIS HEIGHTS/TEMPERATURE 12Z SAT 17 OCT 92

US DEPT OF COMMERCE
NOAA/NWS/NMC WASHINGTON

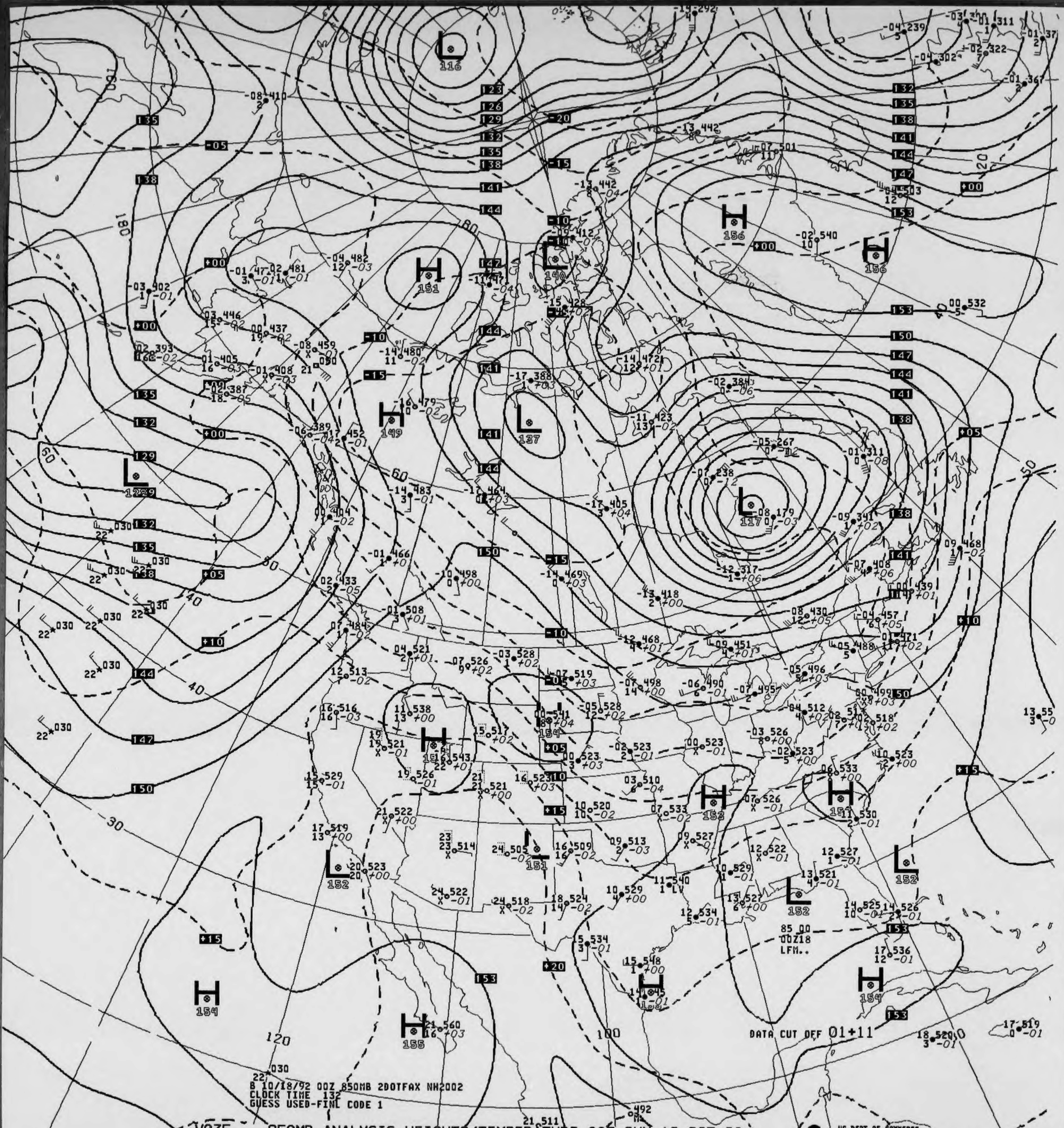
B 10/18/92 00Z 850MB 2DOTFAX NH2002
CLOCK TIME 132
GUESS USED-FINL CODE 1
DATA CUT OFF 01+11
85 00
00Z18
LFM..
H 151
H 149
H 156
H 156
H 154
H 155
H 153
H 154
H 153
H 151
L 116
L 140
L 137
L 117
L 129
L 152
L 152
L 152
L 151

V035 .. 850MB ANALYSIS HEIGHTS/TEMPERATURE 00Z SUN 18 OCT 92

US DEPT OF COMMERCE
NOAA/NWS/NMC WASHINGTON

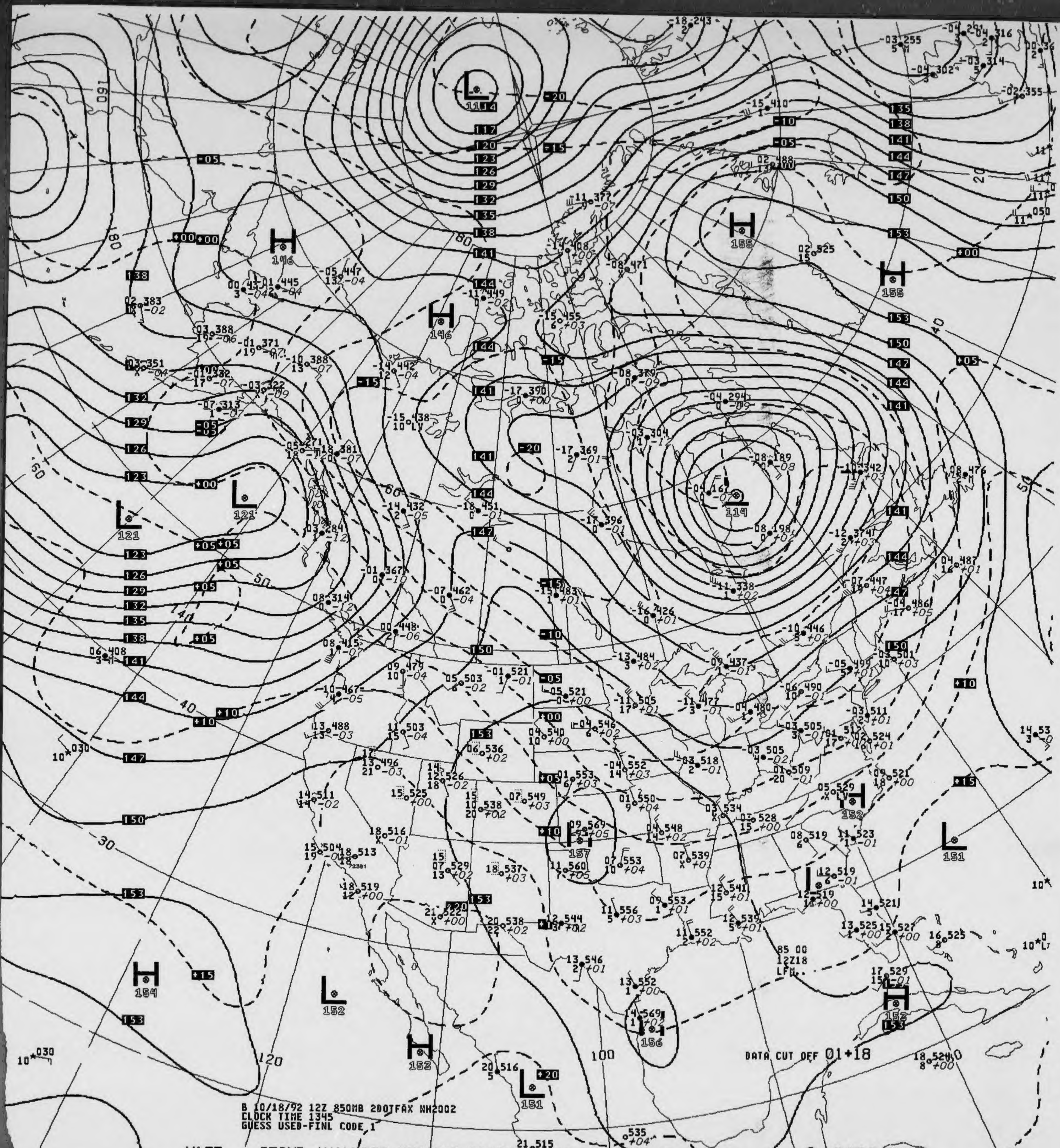

L 114
H 146
H 146
H 155
H 155
L 114
L 121
L 121
H 157
H 152
L 151
H 154
L 152
H 152
L 151
H 152
H 156
160
180
80
60
60
50
50
40
40
30
20
120
100
85 00
12Z18
LFM

B 10/18/92 12Z 850MB 200TFAX NH2002
CLOCK TIME 1345
GUESS USED-FINL CODE 1

DATA CUT OFF 01+18

V435 .. 850MB ANALYSIS HEIGHTS/TEMPERATURE 12Z SUN 18 OCT 92

US DEPT OF COMMERCE
NOAA/NWS/NMC WASHINGTON

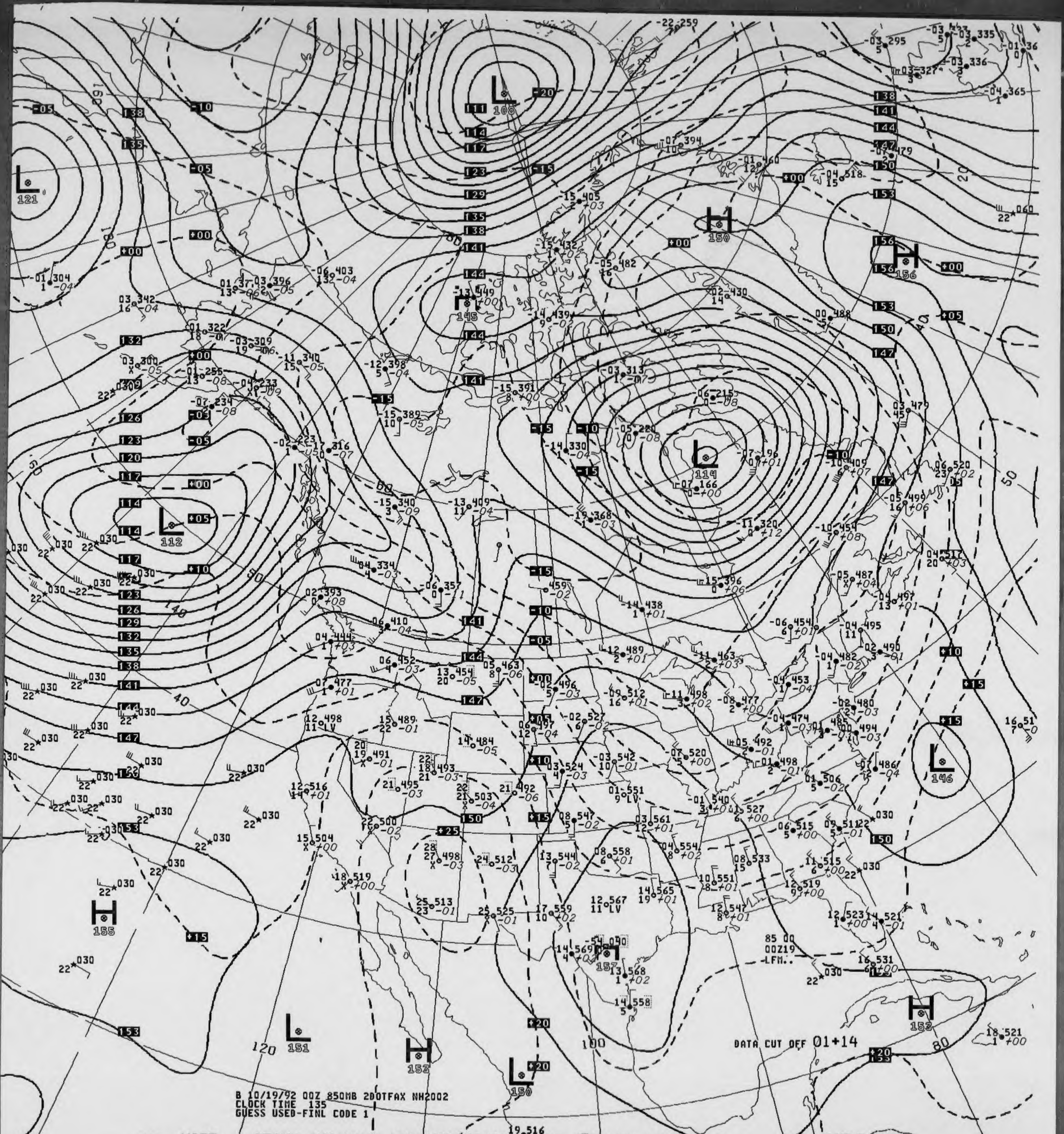
B 10/19/92 00Z 850MB 2DOTFAX NH2002
CLOCK TIME 135
GUESS USED-FINL CODE 1
DATA CUT OFF 01+14
85 00
00Z19
-LFM..
L 121
L 108
L 112
L 114
L 146
L 151
L 150
H 150
H 156
H 145
H 155
H 157
H 152
H 153
US DEPT OF COMMERCE
NOAA/NWS/NMC WASHINGTON

030 V035 .. 850MB ANALYSIS HEIGHTS/TEMPERATURE 00Z MON 19 OCT 92

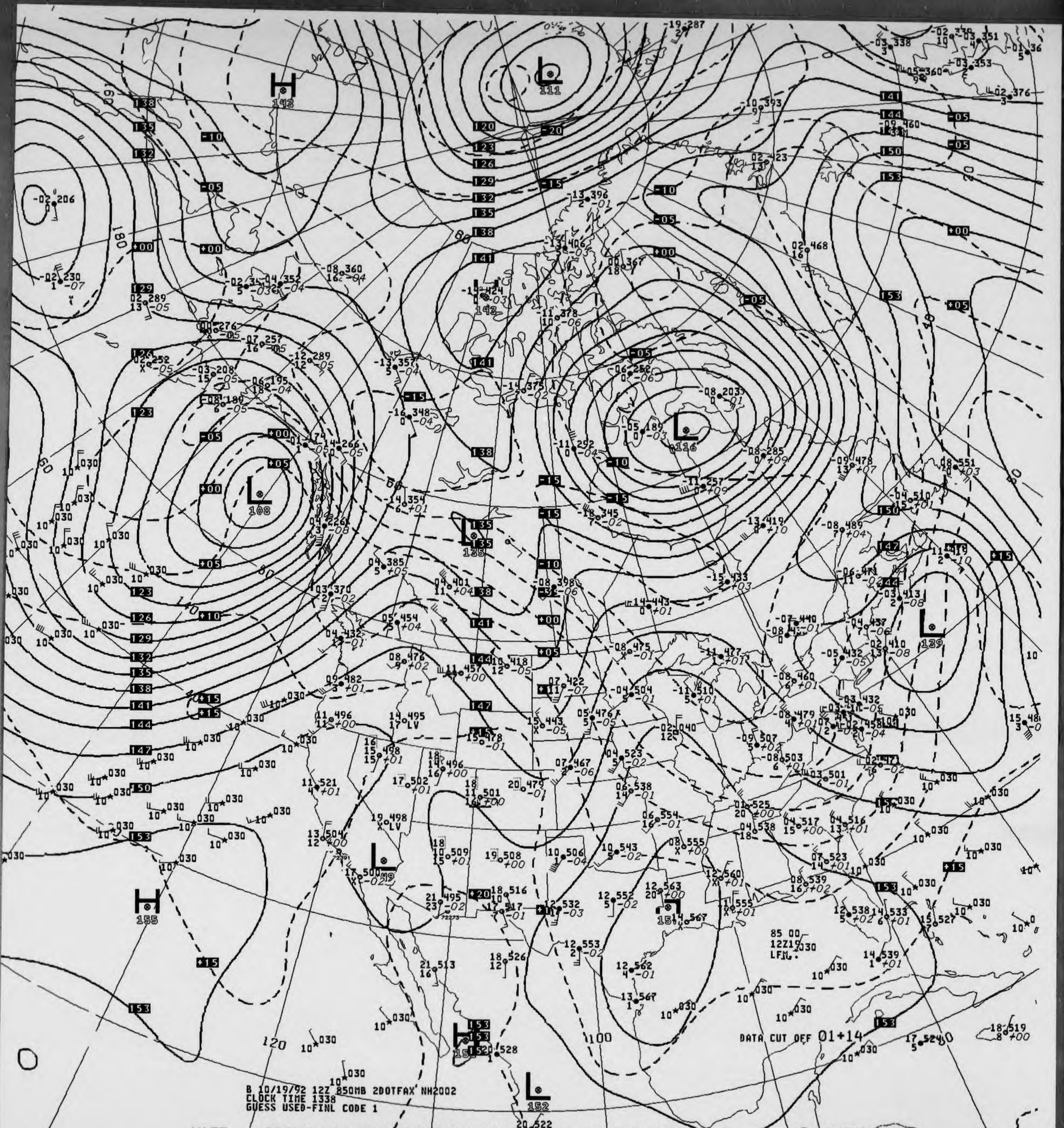
B 10/19/92 12Z 850MB 2DOTFAX NH2002
CLOCK TIME 1338
GUESS USED-FINL CODE 1
DATA CUT OFF 01+14
85 00
12Z19
LFM.
H 143
L 111
L 108
L 116
L 135
L 139
H 155
L 152

V435 .. 850MB ANALYSIS HEIGHTS/TEMPERATURE 12Z MON 19 OCT 92

US DEPT OF COMMERCE
NOAA/NWS/NMC WASHINGTON

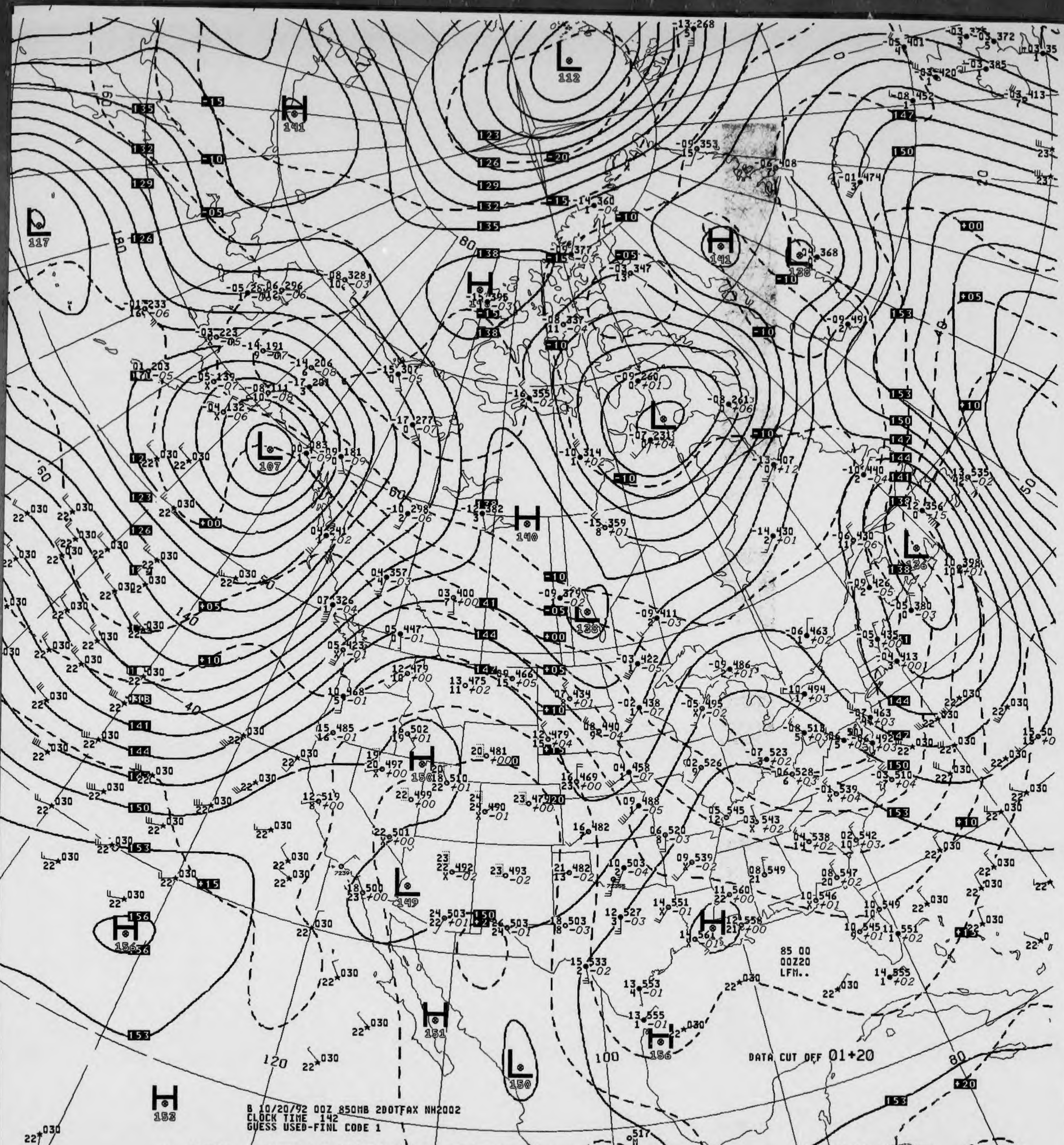
B 10/20/92 00Z 850MB 2DOTFAX NH2002
CLOCK TIME 142
GUESS USED-FINL CODE 1
DATA CUT OFF 01+20
85 00
00Z20
LFM..

030 V035 .. 850MB ANALYSIS HEIGHTS/TEMPERATURE 00Z TUE 20 OCT 92

US DEPT OF COMMERCE
NOAA/NWS/NMC WASHINGTON

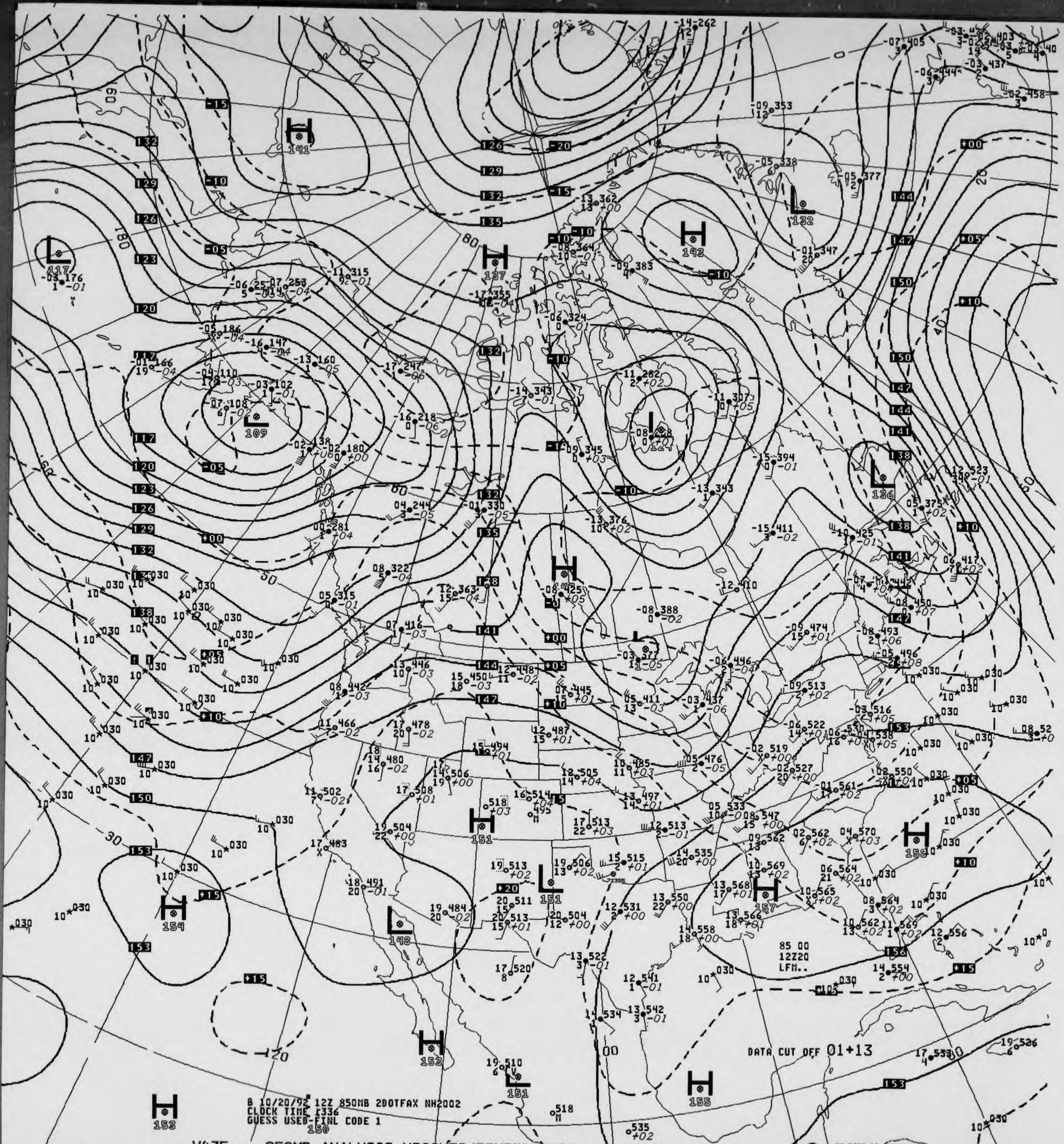
H 141
L 117
L 109
H 137
H 143
L 132
L 124
L 136
H 151
L 151
H 157
H 158
H 154
L 148
H 153
L 151
H 155
H 153
85 00
12Z20
LFM..
DATA CUT OFF 01+13
B 10/20/92 12Z 850MB 2DOTFAX NH2002
CLOCK TIME 1336
GUESS USED-FINL CODE 1

V435 .. 850MB ANALYSIS HEIGHTS/TEMPERATURE 12Z TUE 20 OCT 92

US DEPT OF COMMERCE
NOAA/NWS/NMC WASHINGTON

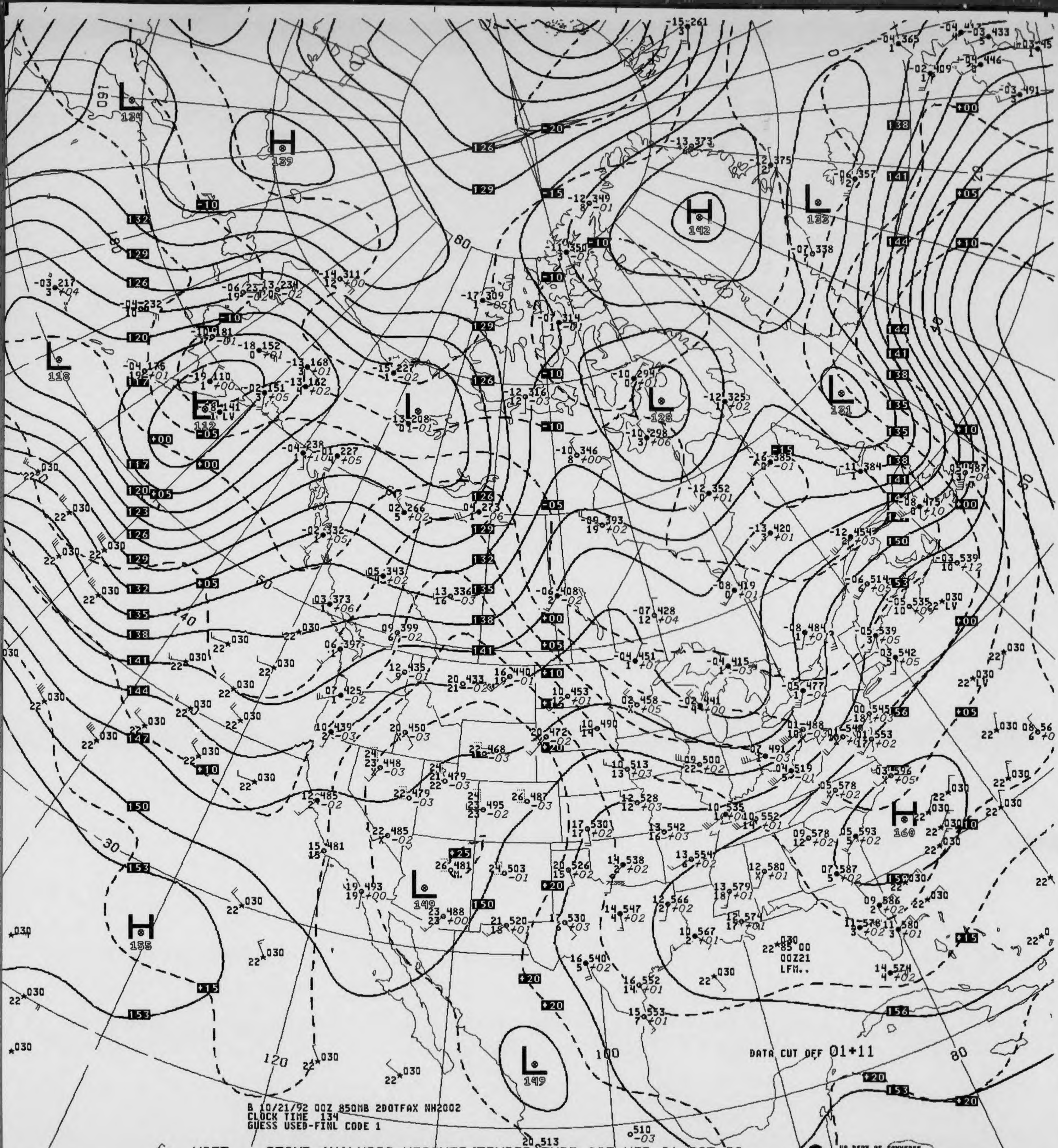
L 134
H 129
H 142
L 133
L 118
L 112
L 126
L 131
H 155
L 149
H 160
L 149
B 10/21/92 00Z 850MB 2DOTFAX NH2002
CLOCK TIME 134
GUESS USED-FINL CODE 1
DATA CUT OFF 01+11
22 85 00
00Z21
LFM..

V035 .. 850MB ANALYSIS HEIGHTS/TEMPERATURE 00Z WED 21 OCT 92

US DEPT OF COMMERCE
NOAA/NWS/NMC WASHINGTON

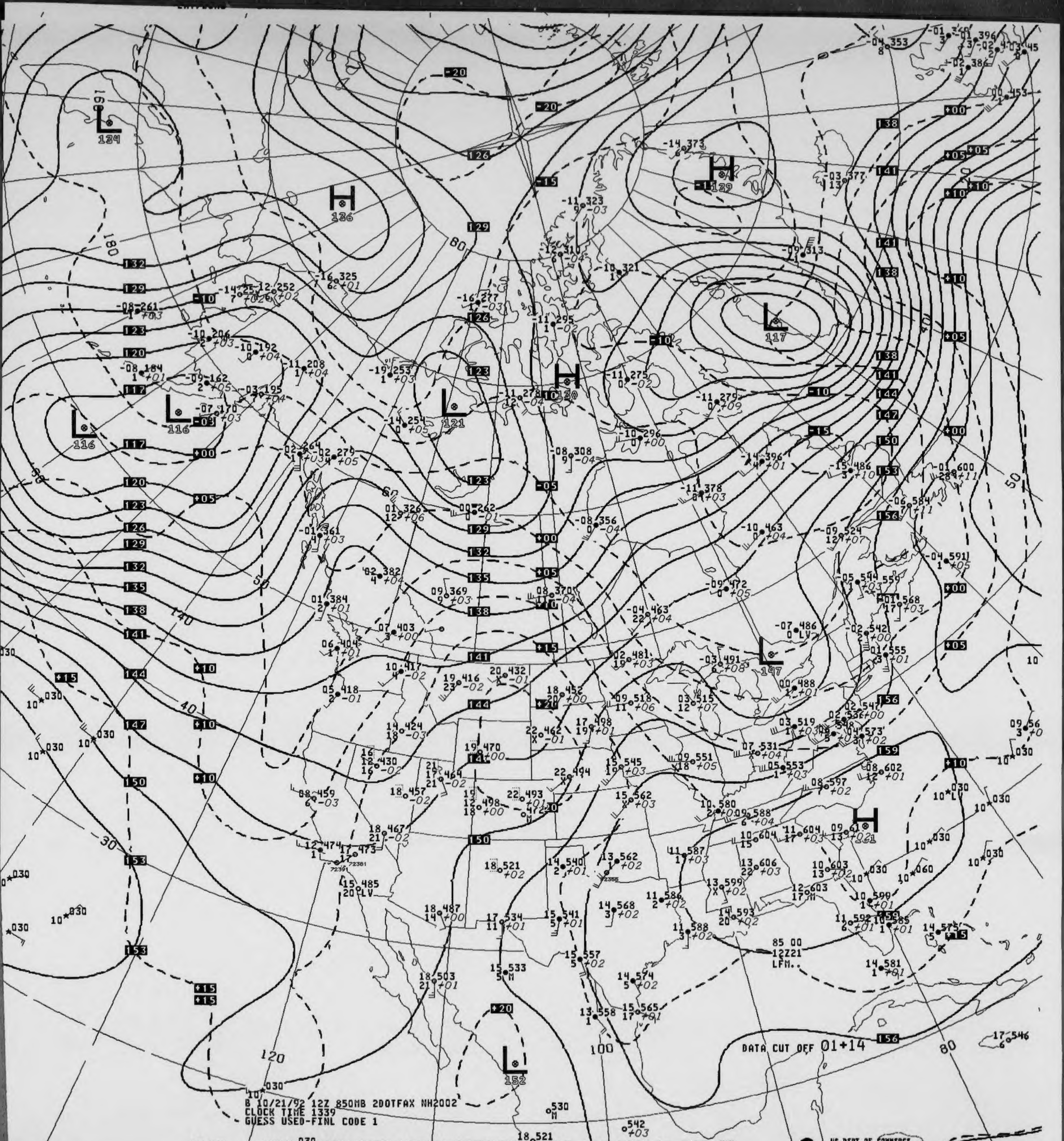
B 10/21/92 12Z 850MB 2DOTFAX NH2002
CLOCK TIME 1339
GUESS USED-FINL CODE 1
DATA CUT OFF 01+14
85 00
12Z21
LFM..
H 136
H 129
H 130
L 134
L 116
L 116
L 121
L 117
L 147
L 152
H

V435 .. 850MB ANALYSIS HEIGHTS/TEMPERATURE 12Z WED 21 OCT 92

US DEPT OF COMMERCE NOAA/NWS/NMC WASHINGTON

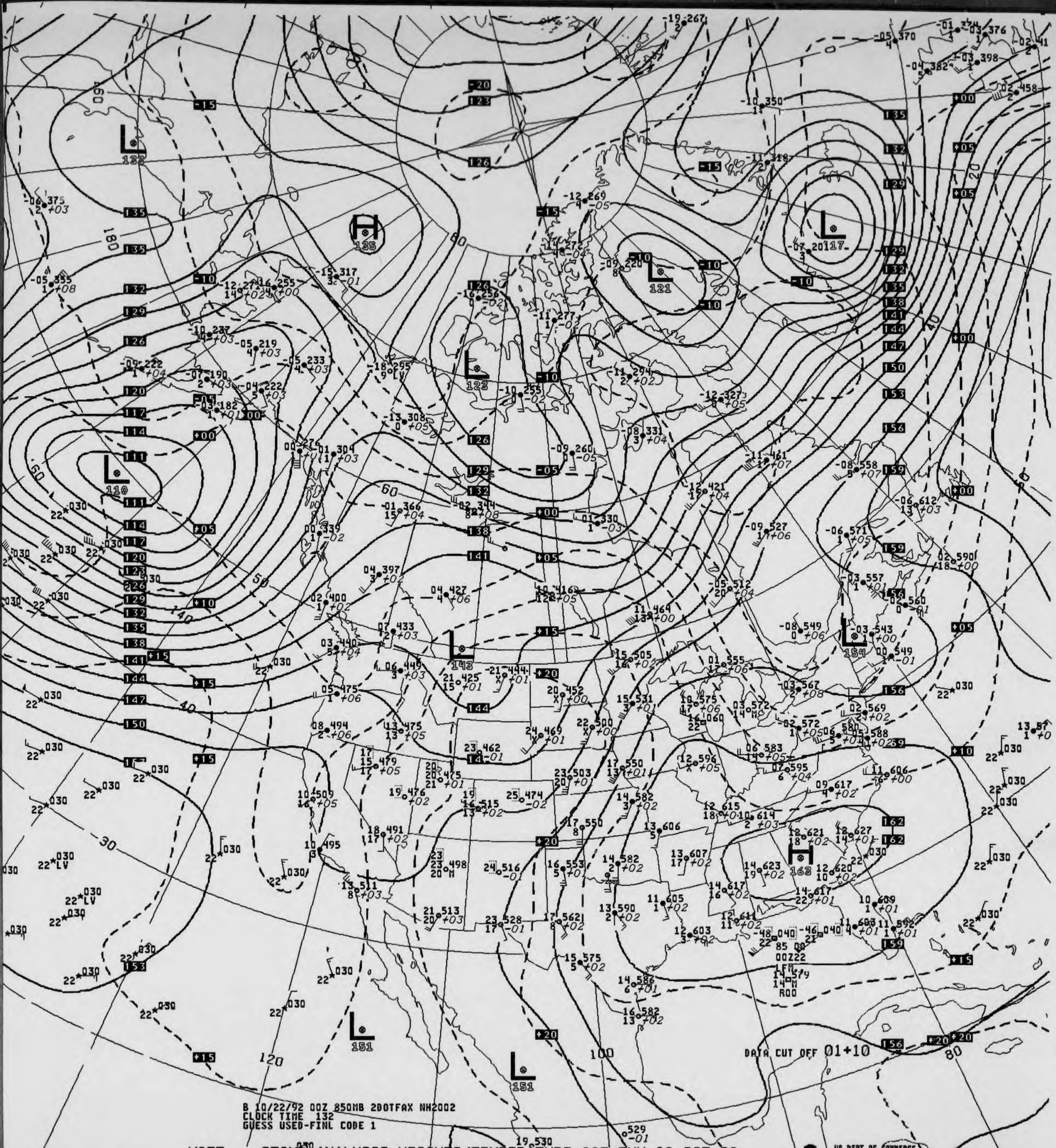
B 10/22/92 00Z 850MB 2DOTFAX NH2002
CLOCK TIME 132
GUESS USED-FINL CODE 1
DATA CUT OFF 01+10
L 110
L 122
H 135
L 123
L 121
L 117
L 143
L 154
H 163
L 151
L 151

V035 .. 850MB ANALYSIS HEIGHTS/TEMPERATURE 00Z THU 22 OCT 92

US DEPT OF COMMERCE
NOAA/NWS/NMC WASHINGTON

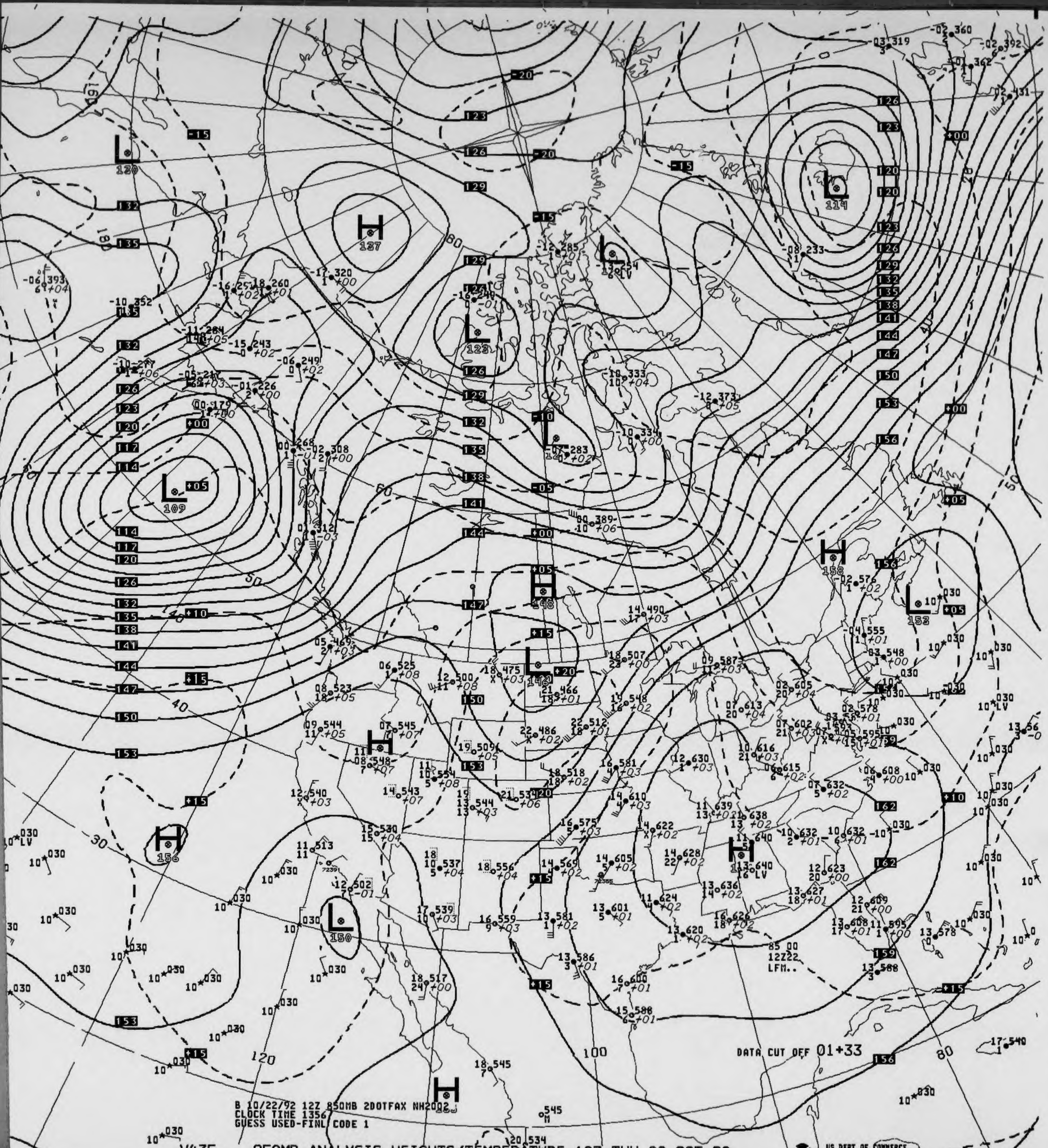
B 10/22/92 12Z 850MB 2DOTFAX NH2002
CLOCK TIME 1356
GUESS USED-FINL CODE 1
DATA CUT OFF 01+33
85 00
12Z22
LFM..
H 137
H 148
H 156
H 158
L 130
L 114
L 123
L 109
L 146
L 150
L 153

V435 .. 850MB ANALYSIS HEIGHTS/TEMPERATURE 12Z THU 22 OCT 92

US DEPT OF COMMERCE
NOAA/NWS/NMC WASHINGTON



B 10/23/92 00Z 850MB 200TFAX NH2002
CLOCK TIME 123
GUESS USED-FINL CODE 1
DATA CUT OFF 01+08
US DEPT OF COMMERCE
NOAA/NWS/NMC WASHINGTON

V035 .. 850MB ANALYSIS HEIGHTS/TEMPERATURE 00Z FRI 23 OCT 92

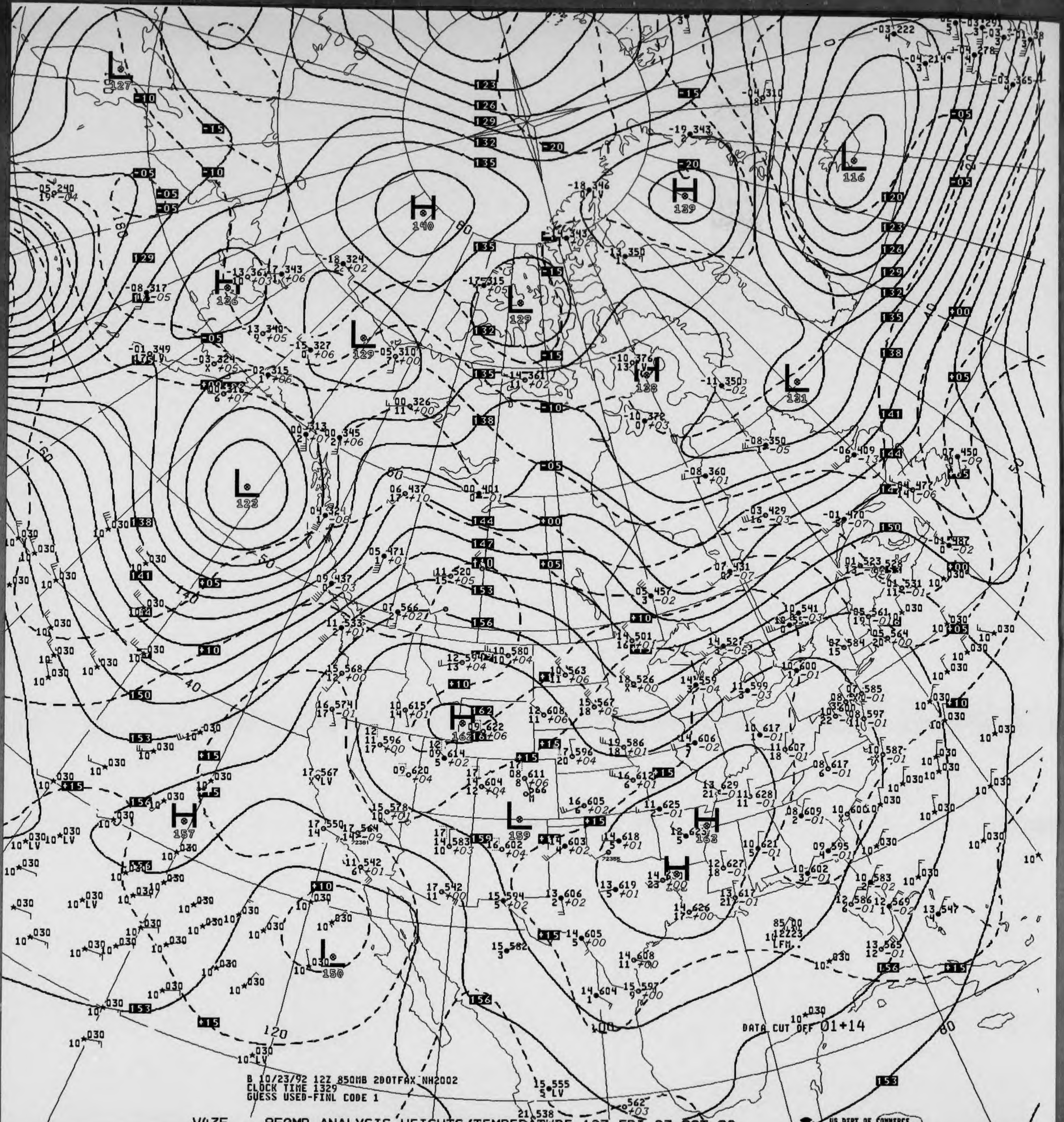
B 10/23/92 12Z 850MB 2DOTFAX NH2002
CLOCK TIME 1329
GUESS USED-FINL CODE 1
DATA CUT OFF 01+14
H
L

V435 .. 850MB ANALYSIS HEIGHTS/TEMPERATURE 12Z FRI 23 OCT 92

US DEPT OF COMMERCE
NOAA/NWS/NMC WASHINGTON

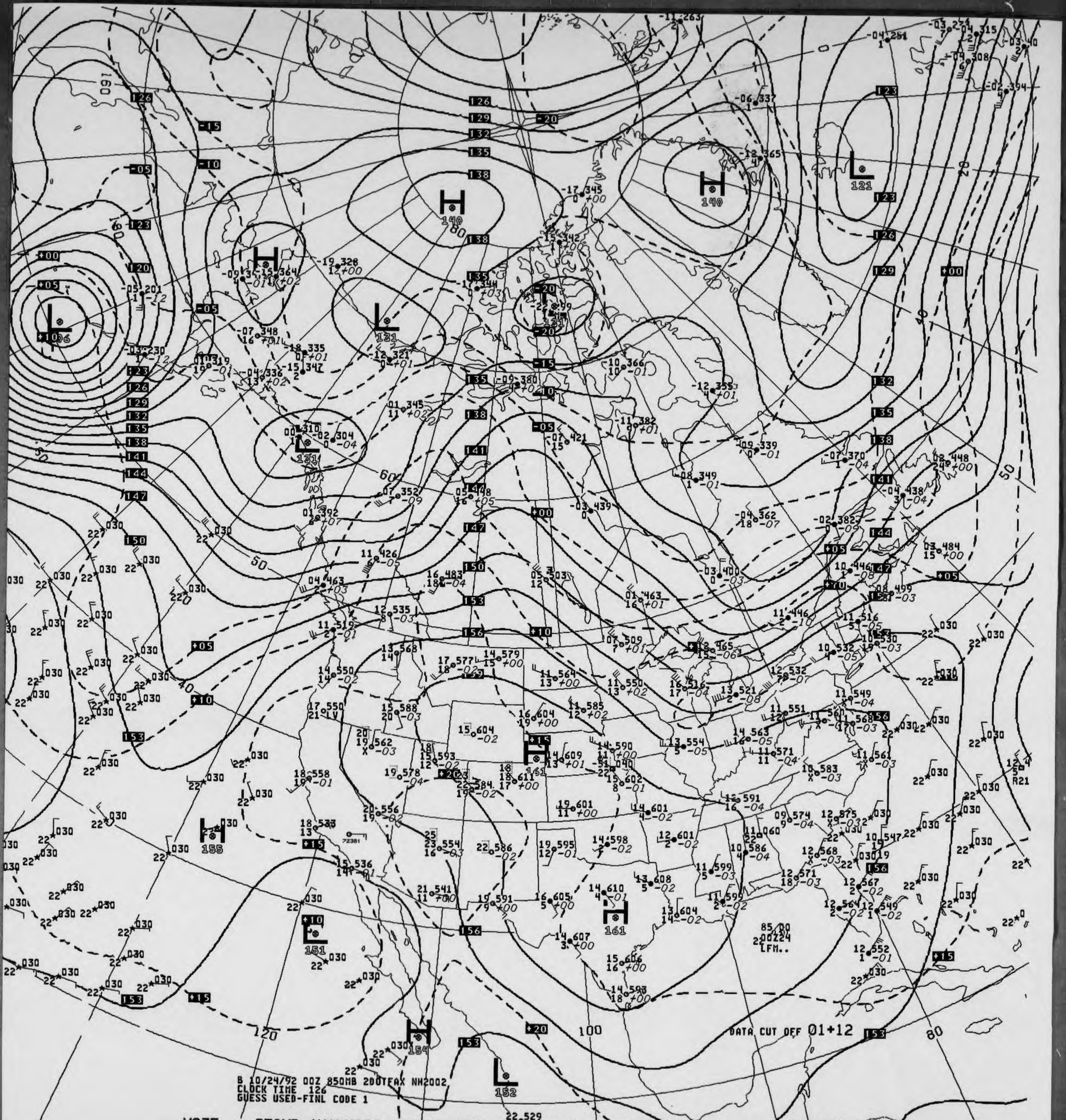
B 10/24/92 00Z 850MB 200TFAX NH2002
CLOCK TIME 126
GUESS USED-FINL CODE 1
DATA CUT OFF 01+12
H 140
H 140
H
L 121
L 131
L 131
L 106
H 155
H 161
H 161
E 151
H 154
L 152
L 131
85/00
LFM..
126
129
132
135
138
141
144
147
150
153
156
123
-20
-15
-10
-05
+00
+05
+10
+15
+20
160
80
60
50
40
120
100
80
20
40
50
22 529

V035 .. 850MB ANALYSIS HEIGHTS/TEMPERATURE 00Z SAT 24 OCT 92

US DEPT OF COMMERCE
NOAA/NWS/NMC WASHINGTON

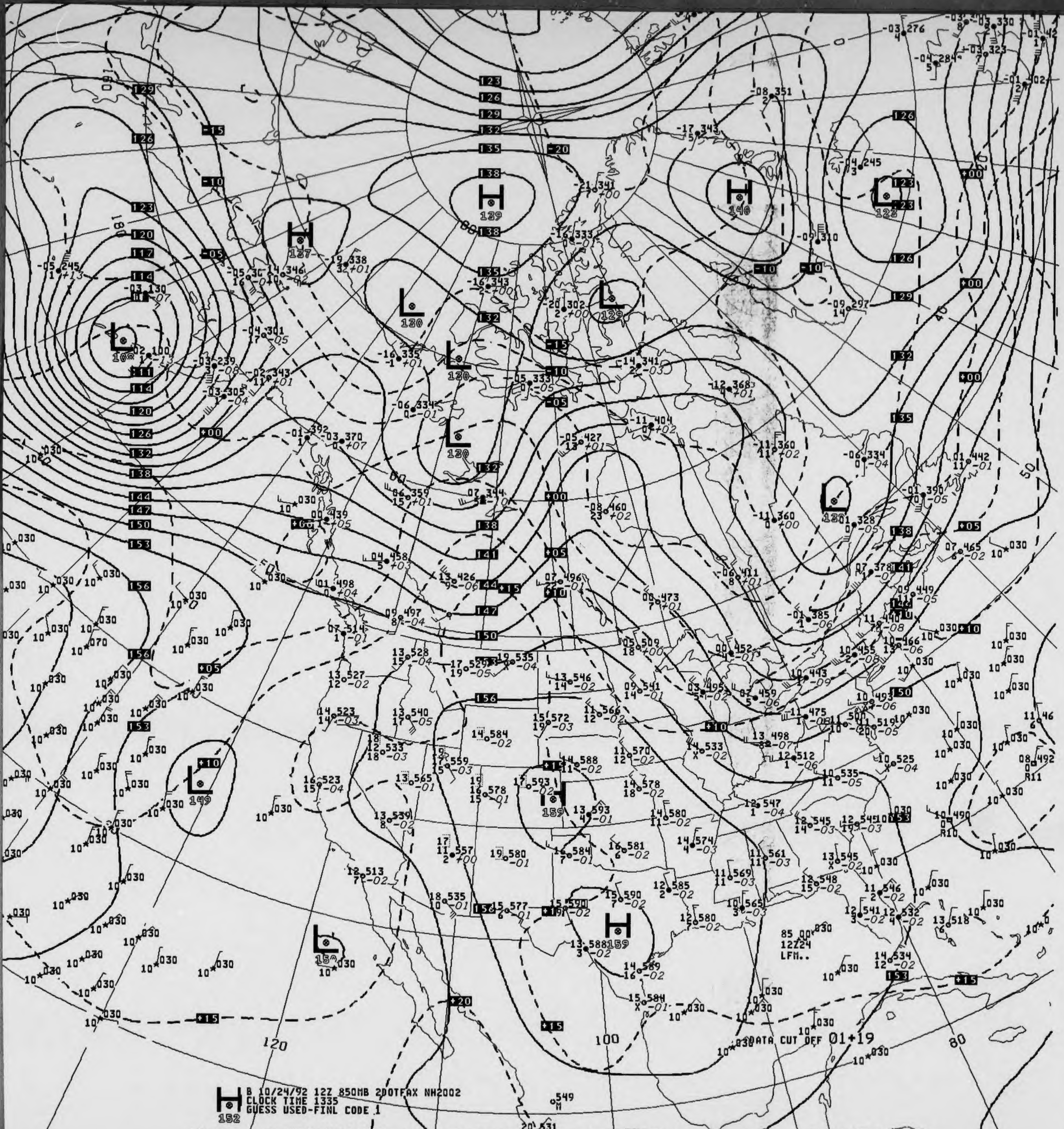
B 10/24/92 12Z 850MB 2DOTFAX NH2002
CLOCK TIME 1335
GUESS USED-FINL CODE 1
DATA CUT OFF 01+19
85 00
12Z24
LFM..
H 139
H 137
H 140
H 159
H 159
H 152
L 108
L 130
L 130
L 130
L 129
L 123
L 130
L 149
L 159
120
100
80
180
40
50

V435 .. 850MB ANALYSIS HEIGHTS/TEMPERATURE 12Z SAT 24 OCT 92

US DEPT OF COMMERCE NOAA/NWS/NMC WASHINGTON

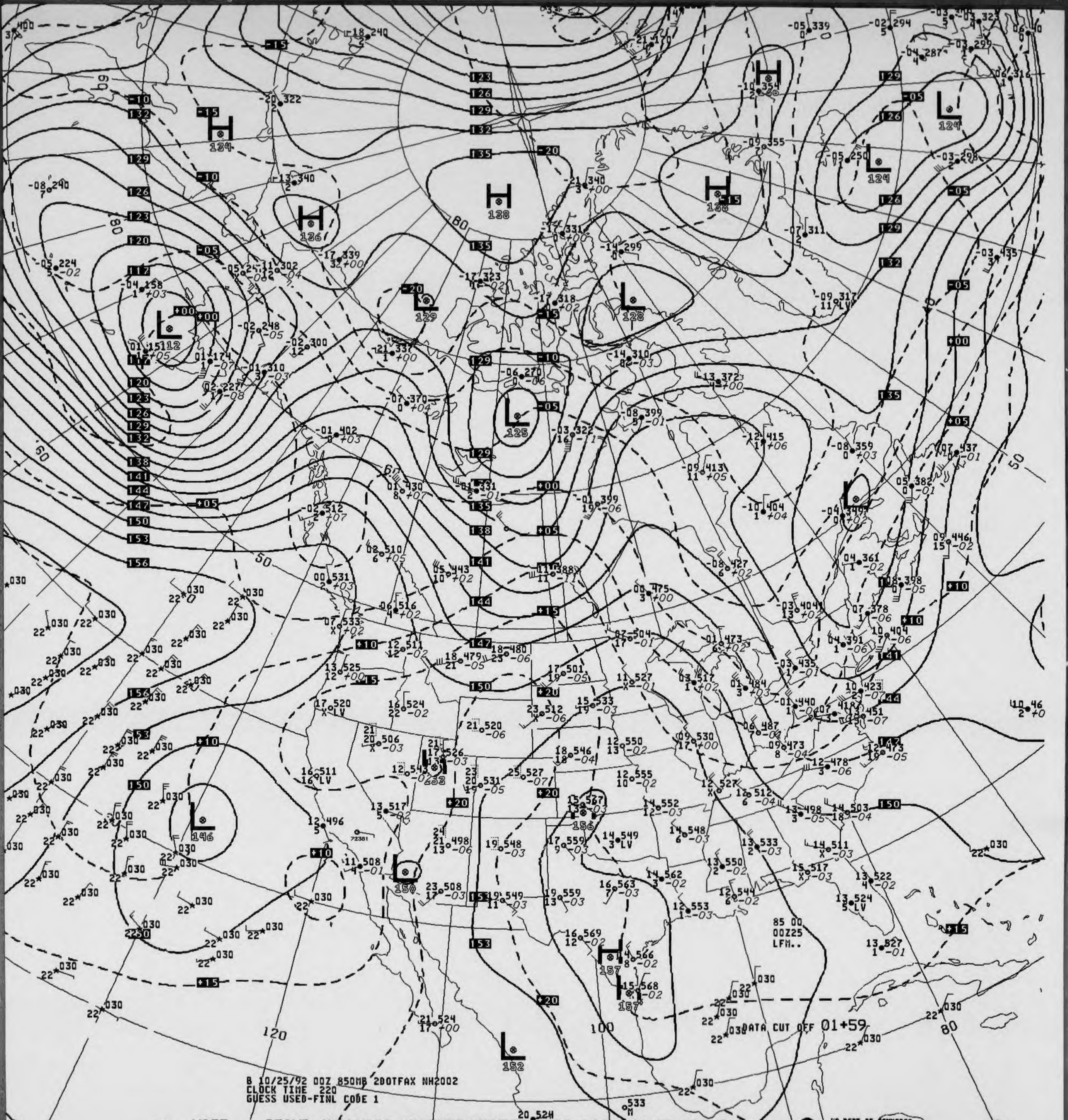
DATA CUT OFF 01+59
85 00
00Z25
LFM..

B 10/25/92 00Z 850MB 2DOTFAX NH2002
CLOCK TIME 220
GUESS USED-FINL CODE 1

030 V035 .. 850MB ANALYSIS HEIGHTS/TEMPERATURE 00Z SUN 25 OCT 92

US DEPT OF COMMERCE
NOAA/NWS/NMC WASHINGTON

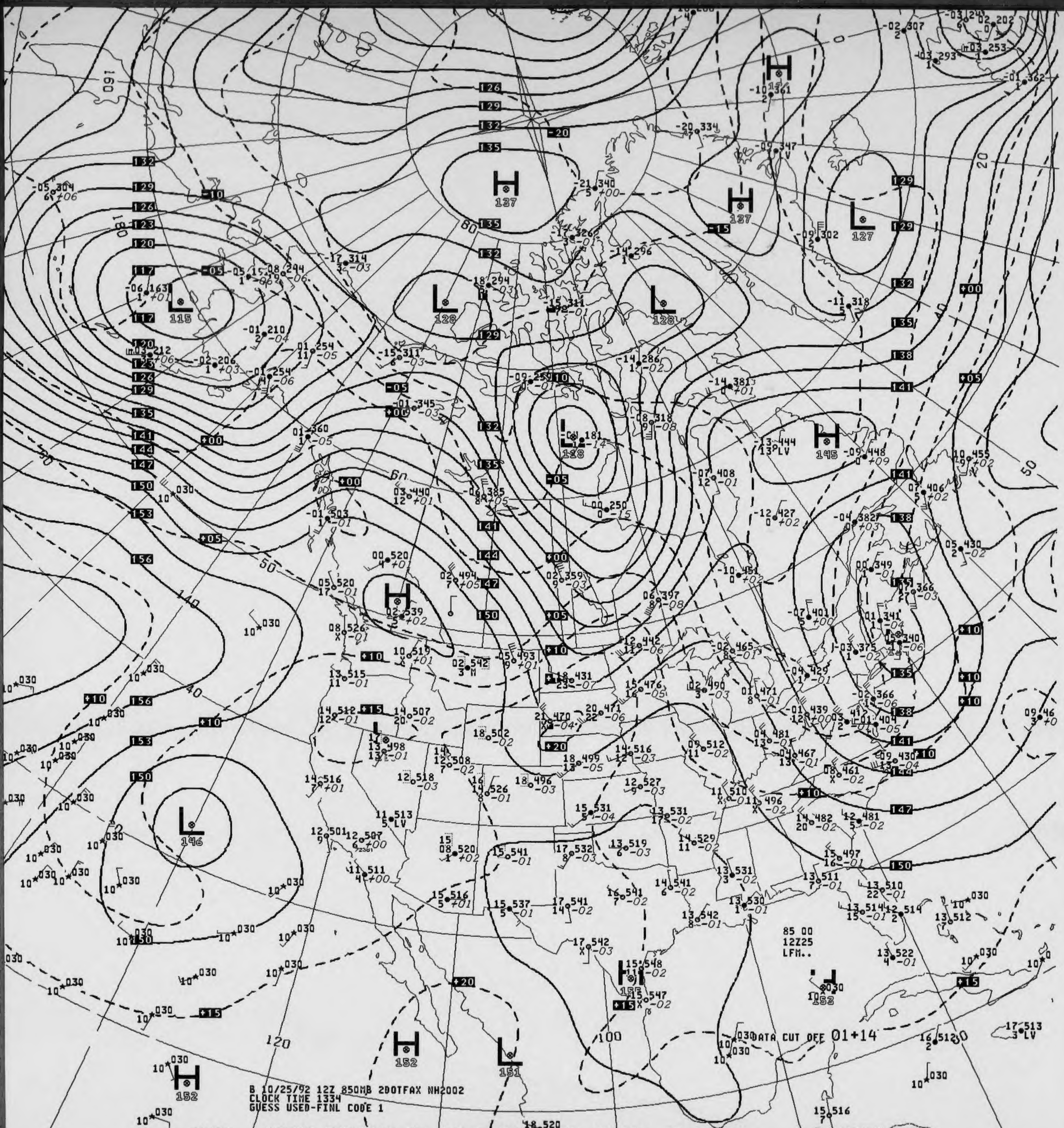
H 137
H 137
L 127
L 115
L 128
L 128
L 128
H 145
H
L 146
H 152
L 151
H 152
H 153
H 153
DATA CUT OFF 01+14
85 00
12Z25
LFM..

B 10/25/92 12Z 850MB 200TFAX NH2002
CLOCK TIME 1334
GUESS USED-FINL CODE 1

V435 .. 850MB ANALYSIS HEIGHTS/TEMPERATURE 12Z SUN 25 OCT 92

US DEPT OF COMMERCE
NOAA/NWS/NMC WASHINGTON

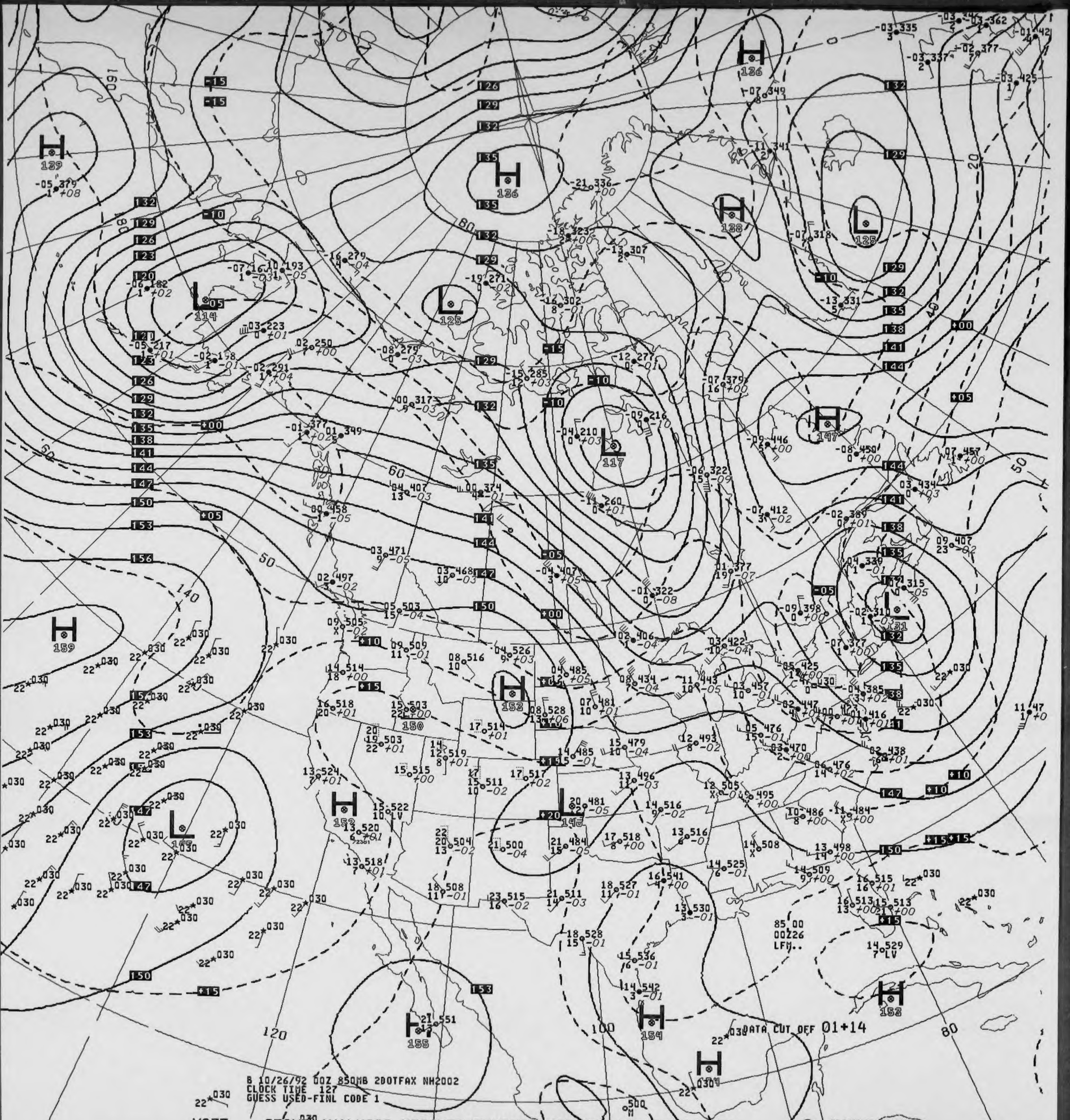
B 10/26/92 00Z 850MB 2DOTFAX NH2002
CLOCK TIME 127
GUESS USED-FINL CODE 1
DATA CUT OFF 01+14
85 00
00Z26
LFM..
H 139
H 136
H 136
H 138
L 125
L 114
L 125
L 117
H 147
L 131
H 159
H 153
L 145
H 152
L 147
H 155
H 154
H 153
120
100
80
60
50
40
20
140
160
180

V035 .. 850MB ANALYSIS HEIGHTS/TEMPERATURE 00Z MON 26 OCT 92

US DEPT OF COMMERCE
NOAA/NWS/NMC WASHINGTON

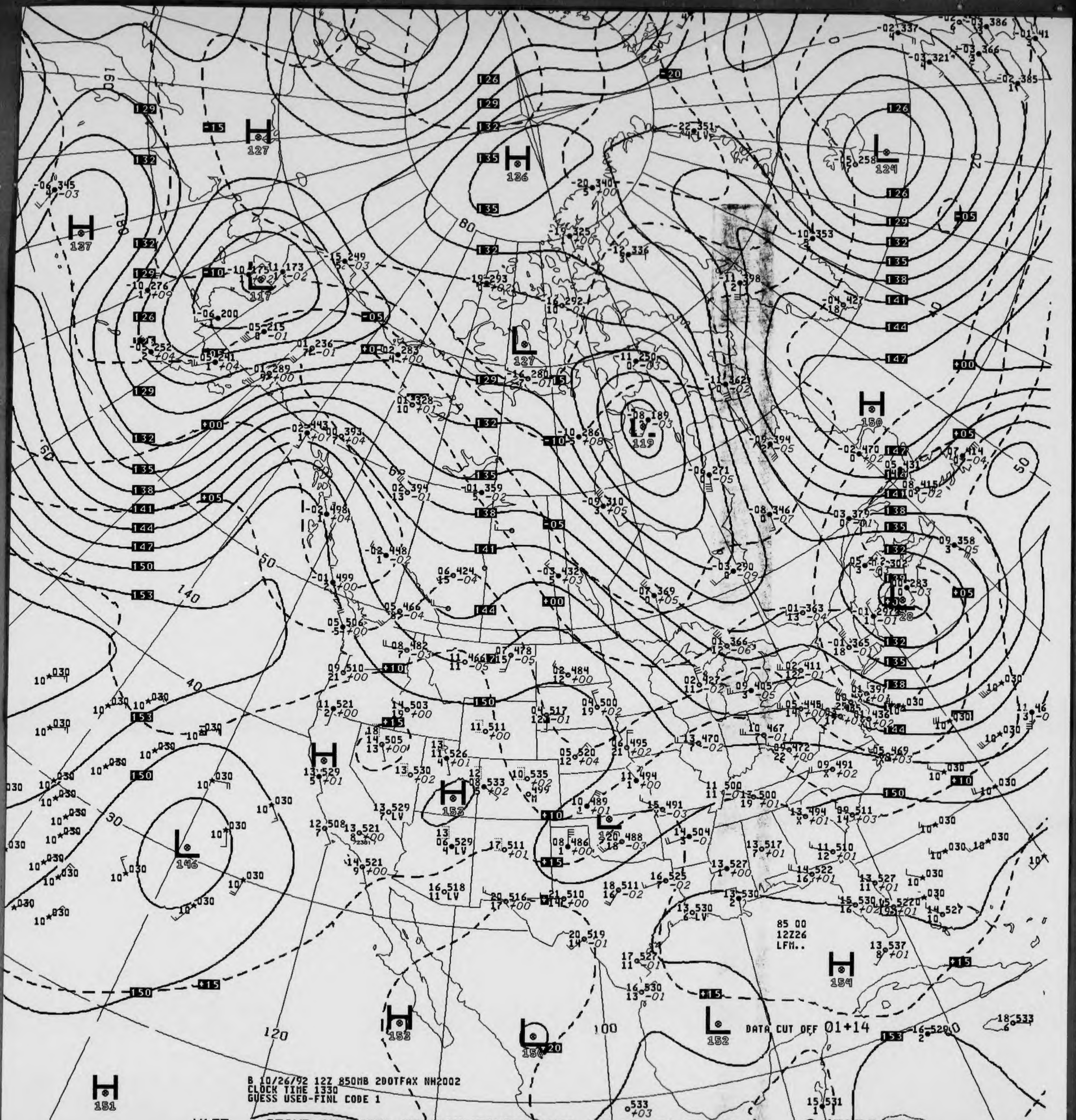
H 127
H 136
L 124
H 137
L 117
L 127
L 119
H 150
L 128
H 153
L 146
H 154
L 152
H 153
L 150
H 151
126
129
132
135
138
141
144
147
150
153
-20
-15
-10
-05
+00
+05
+10
+15
+20
160
180
80
140
120
100
60
50
40
30
20
0

85 00
12Z26
LFM..

DATA CUT OFF 01+14

B 10/26/92 12Z 850MB 2DOTFAX NH2002
CLOCK TIME 1330
GUESS USED-FINL CODE 1

V435 .. 850MB ANALYSIS HEIGHTS/TEMPERATURE 12Z MON 26 OCT 92

US DEPT OF COMMERCE
NOAA/NWS/NMC WASHINGTON

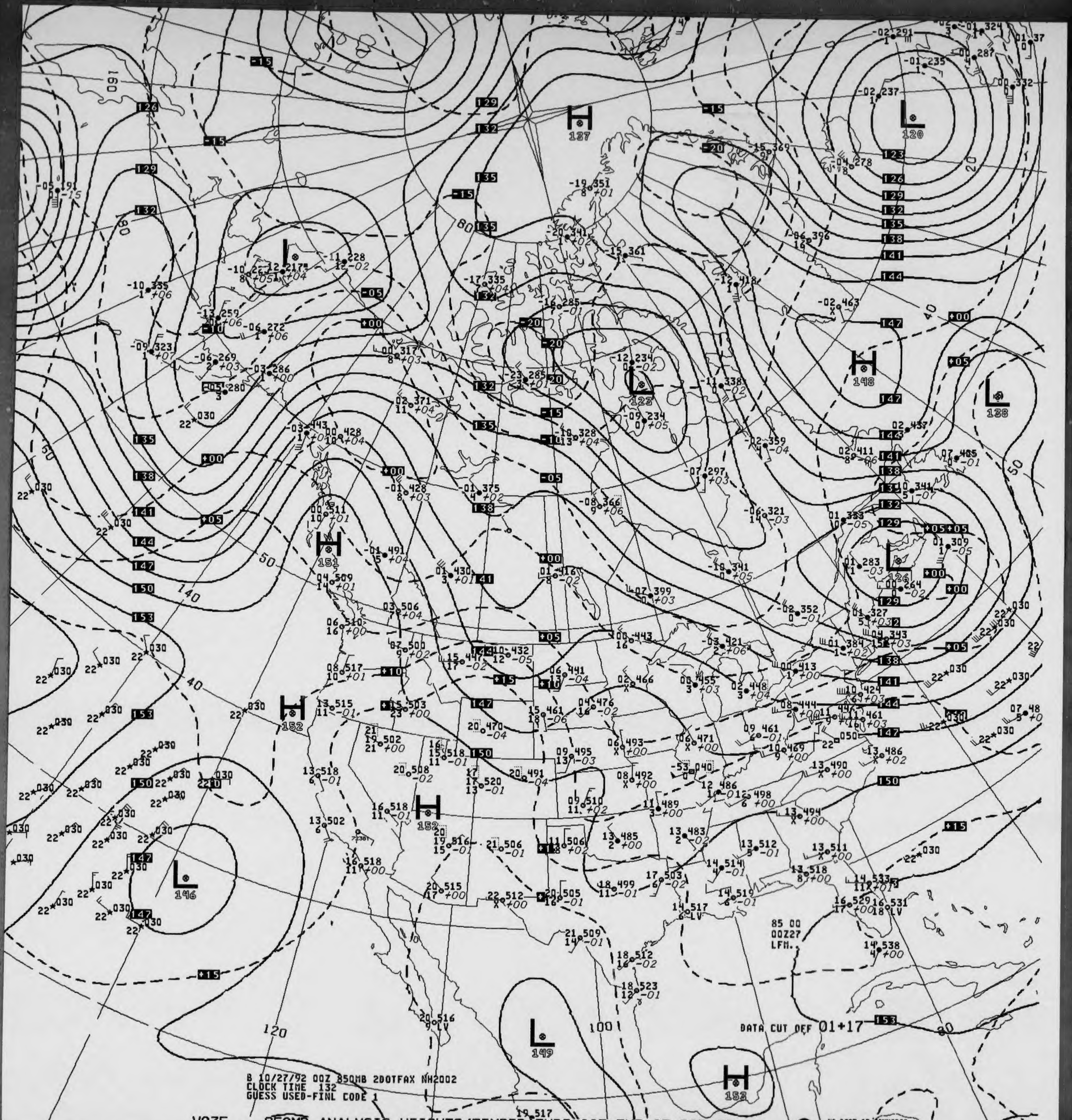
H 137
L 120
L 146
L 123
H 148
L 138
H 151
L 126
H 152
H 152
L 149
H 152
DATA CUT OFF 01+17
85 00
00Z27
LFM.
B 10/27/92 00Z 850MB 2DOTFAX NH2002
CLOCK TIME 132
GUESS USED-FINL CODE 1

V035 .. 850MB ANALYSIS HEIGHTS/TEMPERATURE 00Z TUE 27 OCT 92

US DEPT OF COMMERCE
NOAA/NWS/NMC WASHINGTON

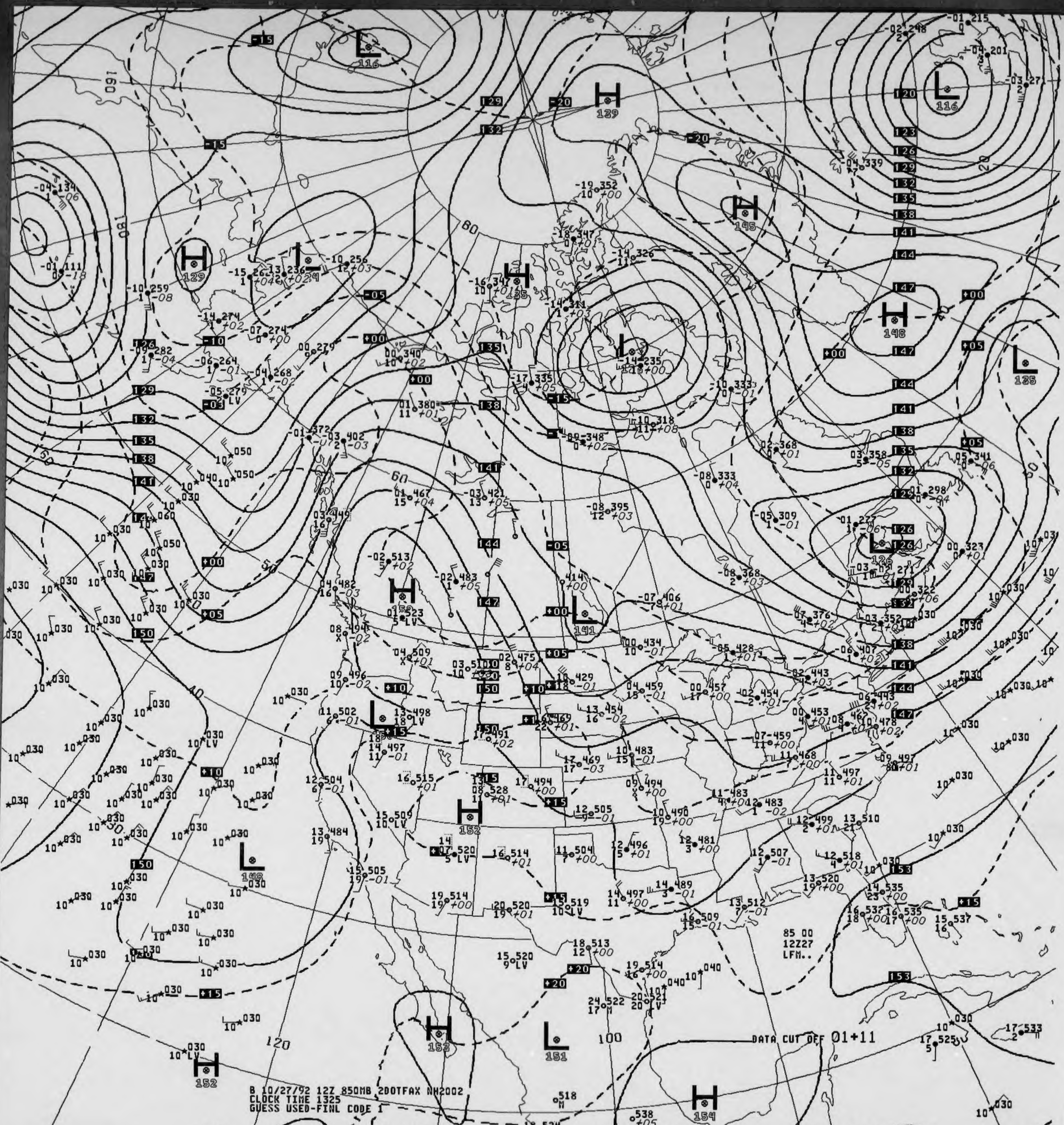
B 10/27/92 12Z 850MB 2DOTFAX NH2002
CLOCK TIME 1325
GUESS USED-FINL CODE 1

DATA CUT OFF 01+11

85 00
12Z27
LFM..

US DEPT OF COMMERCE
NOAA/NWS/NMC WASHINGTON

V435 .. 850MB ANALYSIS HEIGHTS/TEMPERATURE 12Z TUE 27 OCT 92

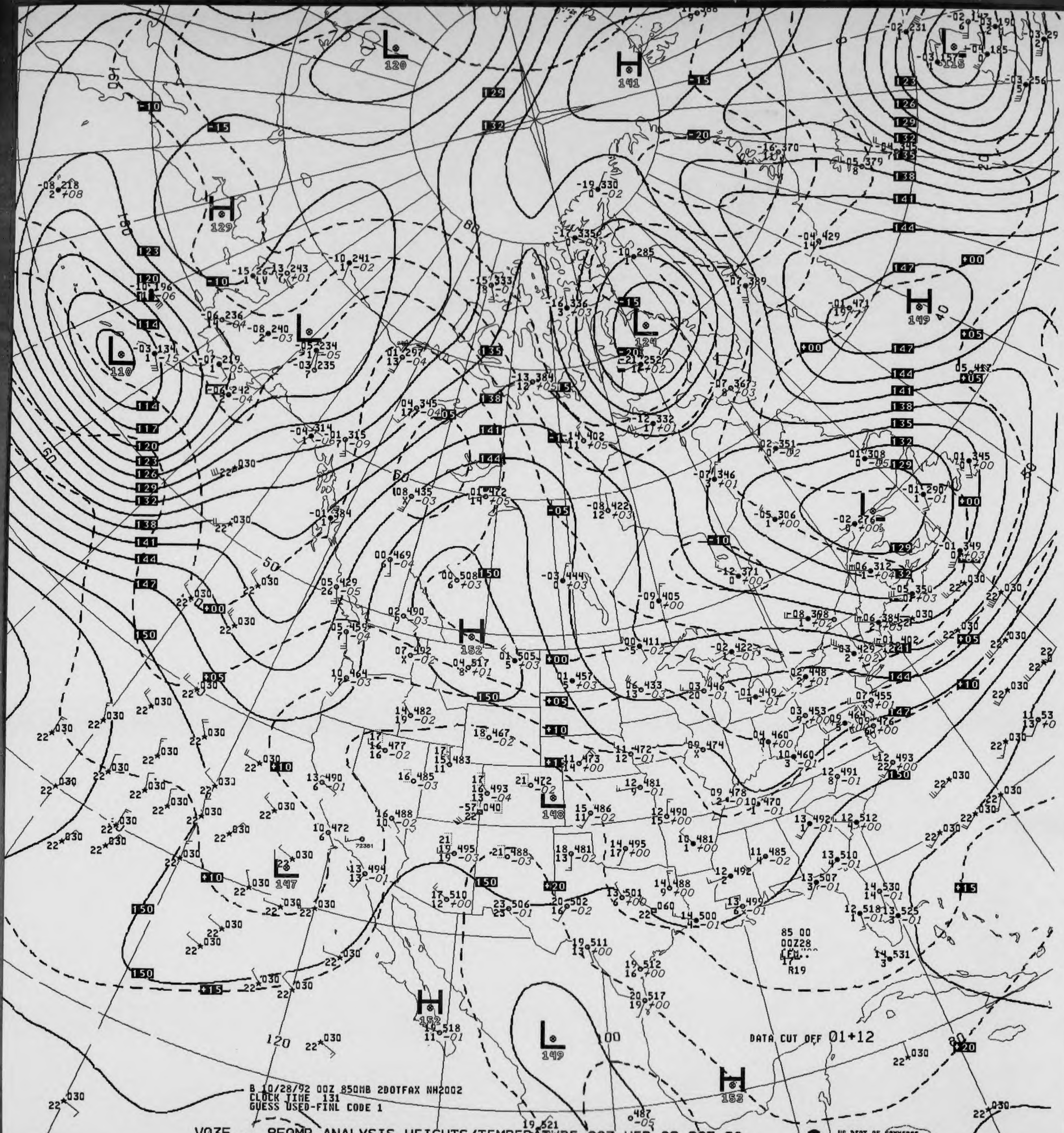
L 120
H 141
H 129
L 110
L 124
H 149
L 115
H 152
L 148
L 147
H 152
L 149
H 153
DATA CUT OFF 01+12
85 00
00Z28
R19
B 10/28/92 00Z 850MB 2DOTFAX NH2002
CLOCK TIME 131
GUESS USED-FINL CODE 1

V035 .. 850MB ANALYSIS HEIGHTS/TEMPERATURE 00Z WED 28 OCT 92

US DEPT OF COMMERCE
NOAA/NWS/NMC WASHINGTON

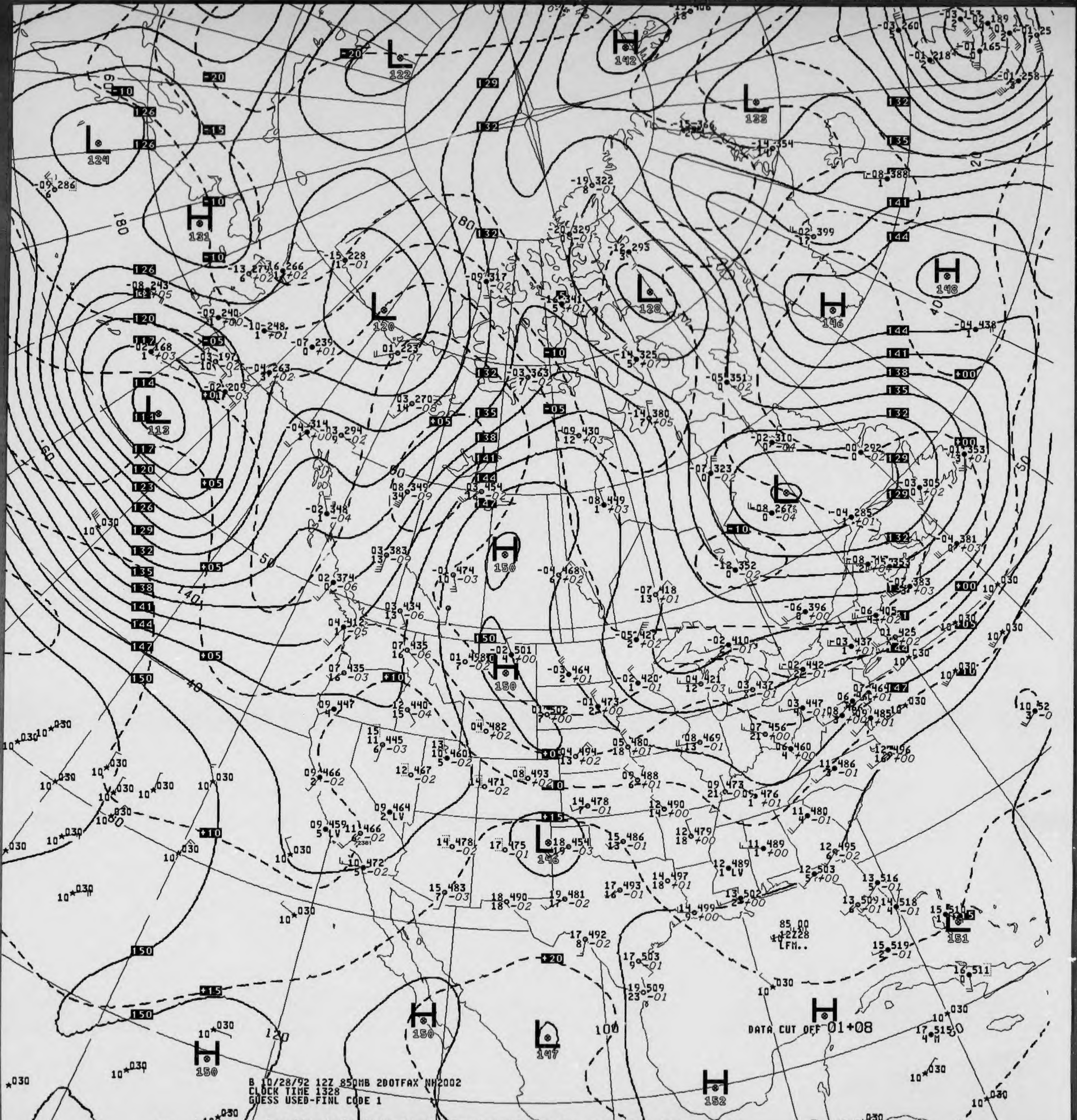
DATA CUT OFF 01+08
85.00
LFM..

B 10/28/92 12Z 850MB 2DOTFAX NH2002
CLOCK TIME 1328
GUESS USED-FINL CODE 1

V435 .. 850MB ANALYSIS HEIGHTS/TEMPERATURE 12Z WED 28 OCT 92

US DEPT OF COMMERCE
NOAA/NWS/NMC WASHINGTON

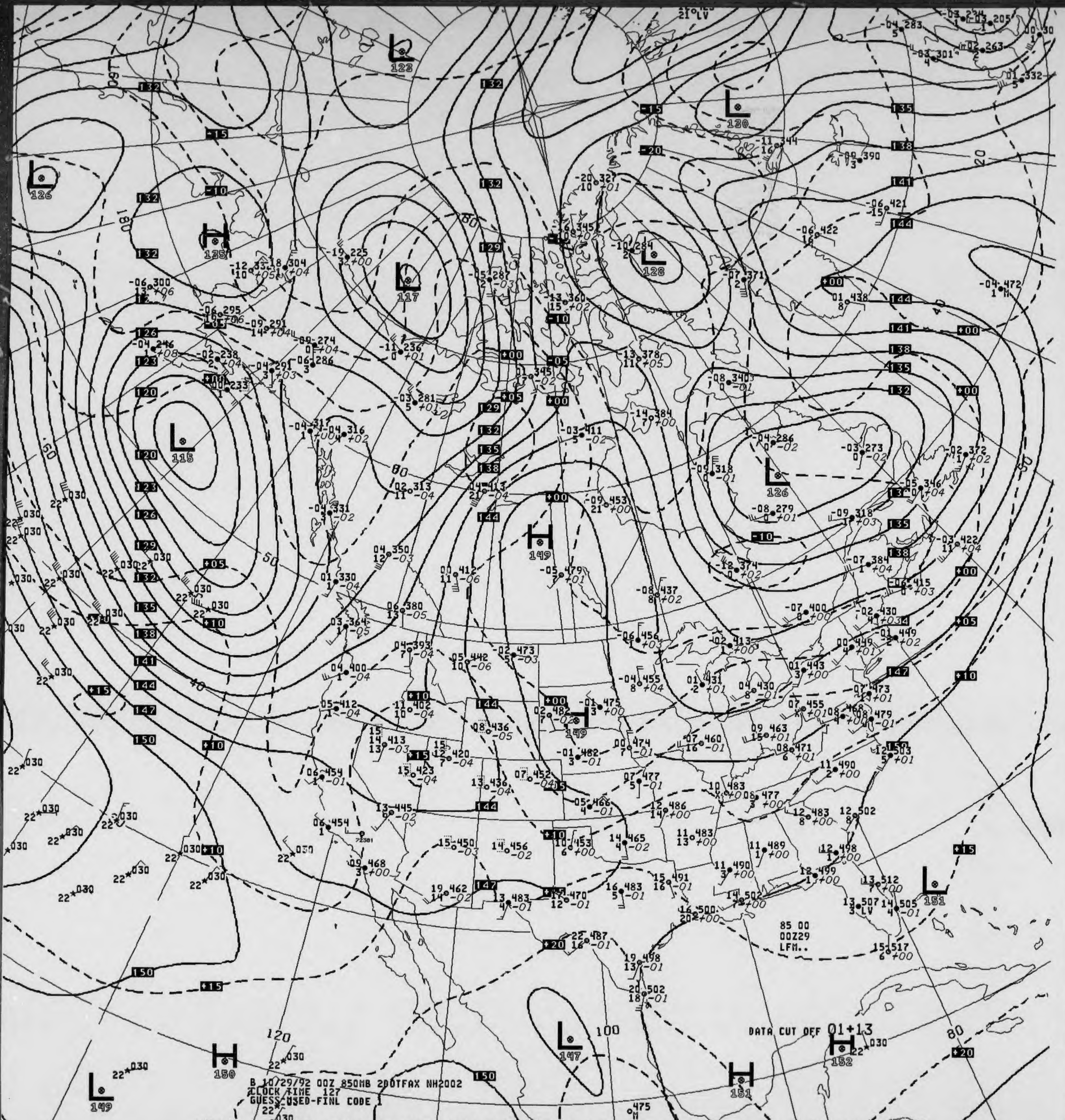
B 10/29/92 00Z 850MB 200TFAX NH2002
CLOCK TIME 127
GUESS-USED-FINL CODE 1
DATA CUT OFF 01+13
85 00
00Z29
LFM..
US DEPT OF COMMERCE
NOAA/NWS/NMC WASHINGTON

V035 ..850MB ANALYSIS HEIGHTS/TEMPERATURE 00Z THU 29 OCT 92

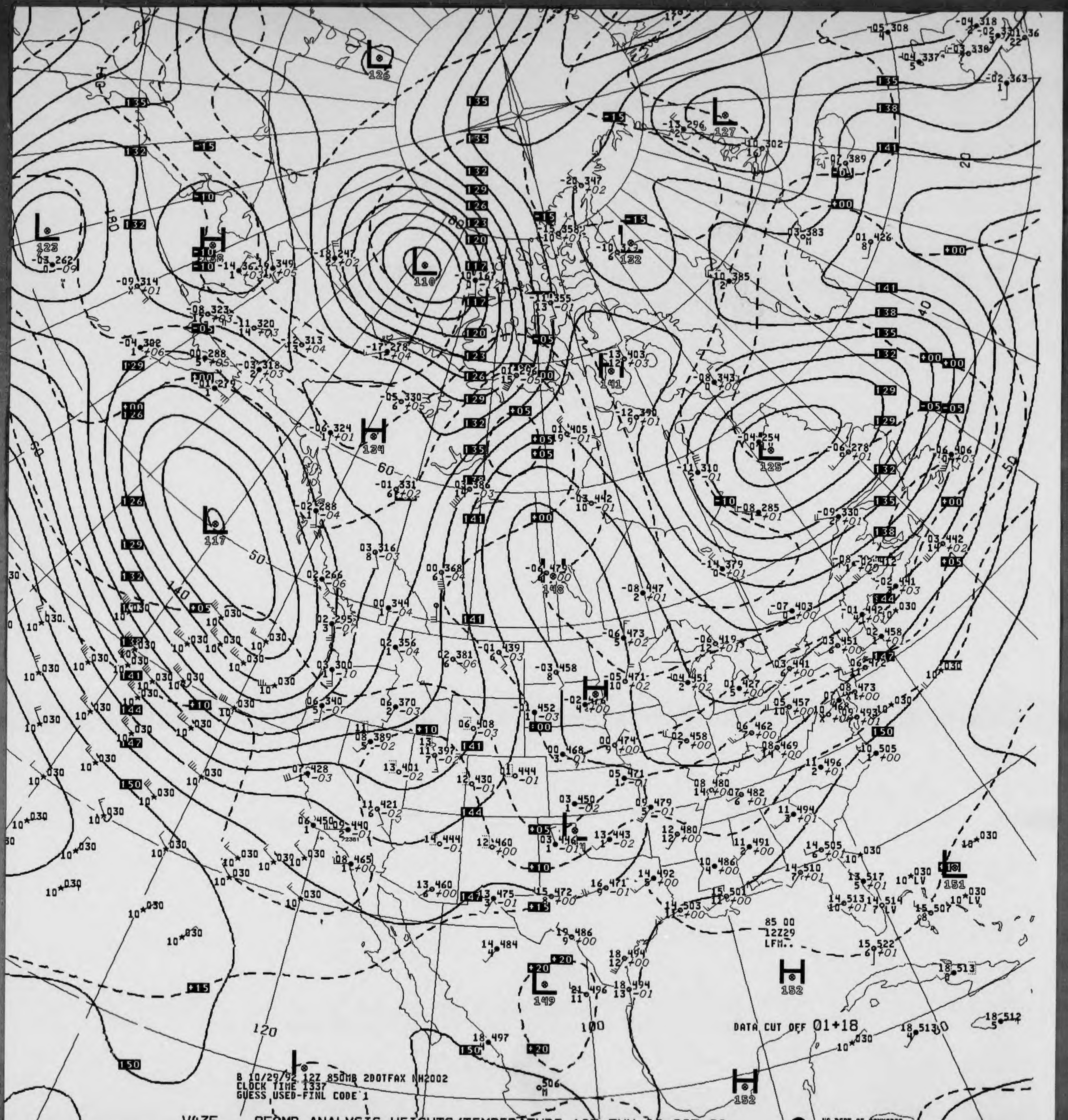
B 10/29/92 12Z 850MB 2DOTFAX NH2002
CLOCK TIME 1337
GUESS USED-FINL CODE 1
DATA CUT OFF 01+18
85 00
12Z29
LFM..
L 123
H 138
L 110
L 126
L 127
L 132
H 141
H 124
L 117
L 125
L 148
H 151
L 149
H 152
H 152

V435 .. 850MB ANALYSIS HEIGHTS/TEMPERATURE 12Z THU 29 OCT 92

US DEPT OF COMMERCE
NOAA/NWS/NMC WASHINGTON

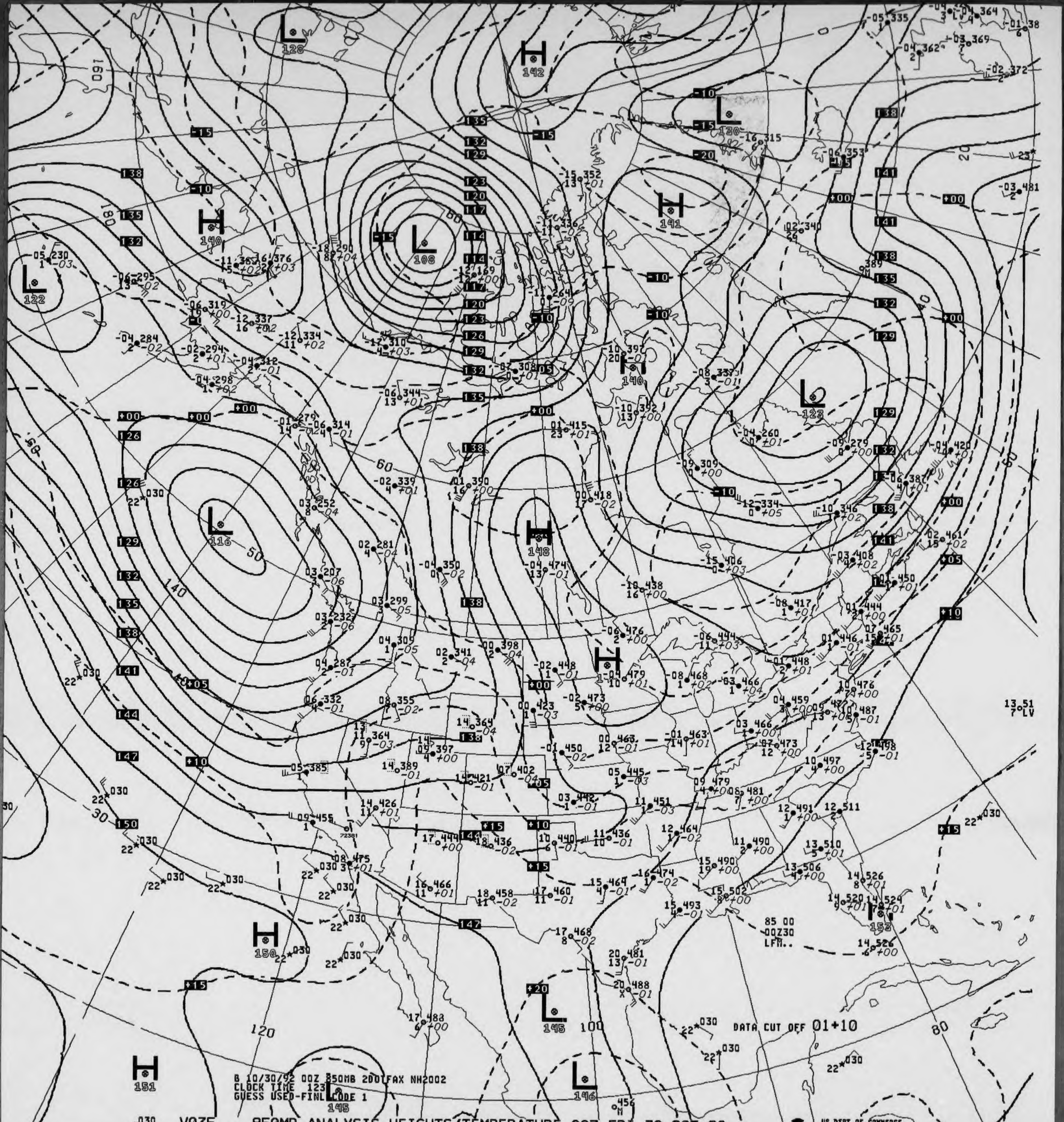
L 128
H 142
L 130
L 122
H 140
L 108
H 141
H 140
L 123
L 116
H 148
H
L 153
H 150
L 145
H 151
L 145
L 146
85 00
00Z30
LFM..
13 51
7 LV

B 10/30/92 00Z 850MB 2001FAX NH2002
CLOCK TIME 123
GUESS USED-FINL CODE 1

DATA CUT OFF 01+10

V035 .. 850MB ANALYSIS HEIGHTS/TEMPERATURE 00Z FRI 30 OCT 92

US DEPT OF COMMERCE
NOAA/NWS/NMC WASHINGTON

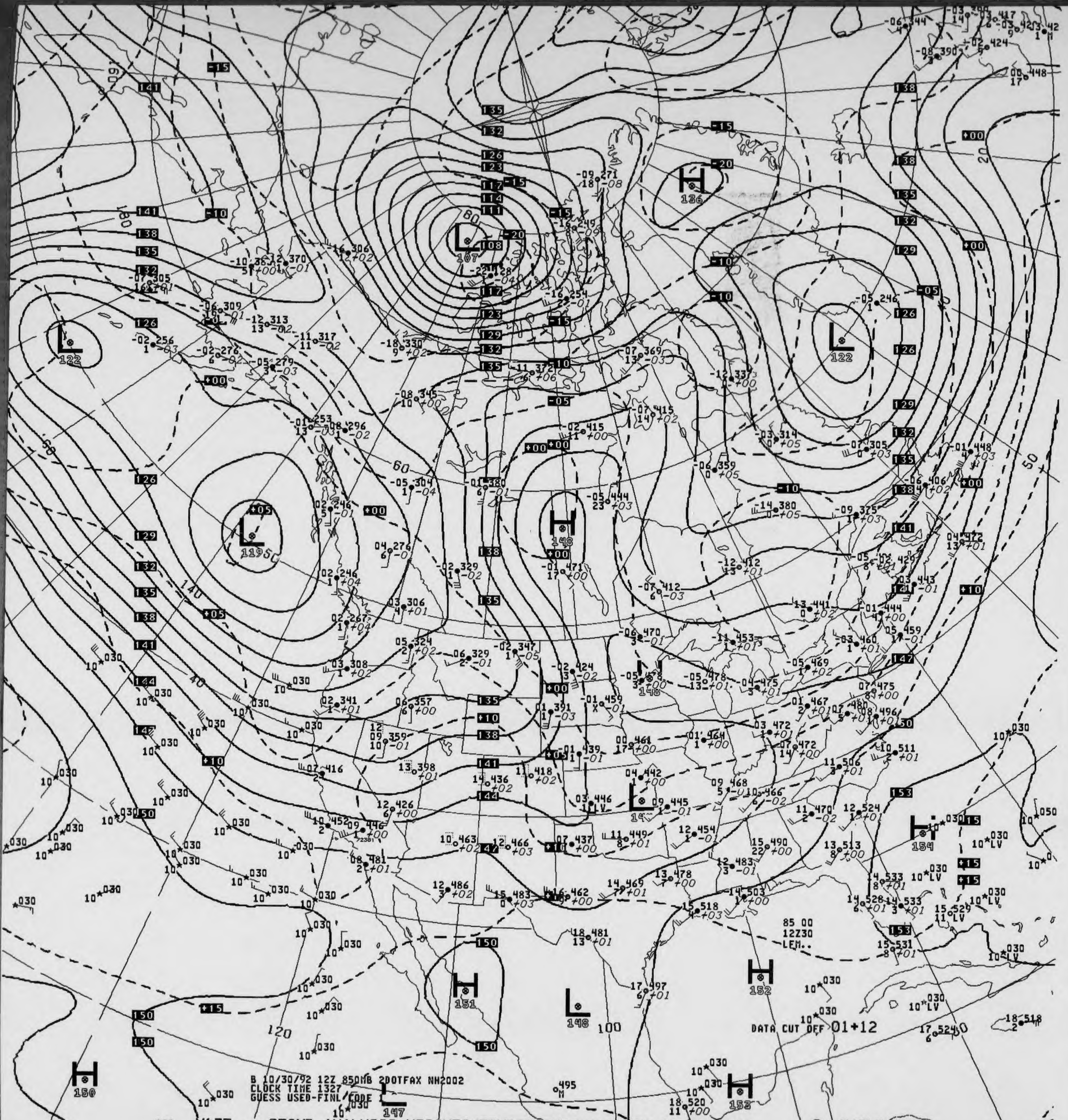
B 10/30/92 12Z 850MB 2DOTFAX NH2002
CLOCK TIME 1327
GUESS USED-FINL CODE
DATA CUT OFF 01+12
85 00
12Z30
LFM..

V435 .. 850MB ANALYSIS HEIGHTS/TEMPERATURE 12Z FRI 30 OCT 92

US DEPT OF COMMERCE NOAA/NWS/NMC WASHINGTON

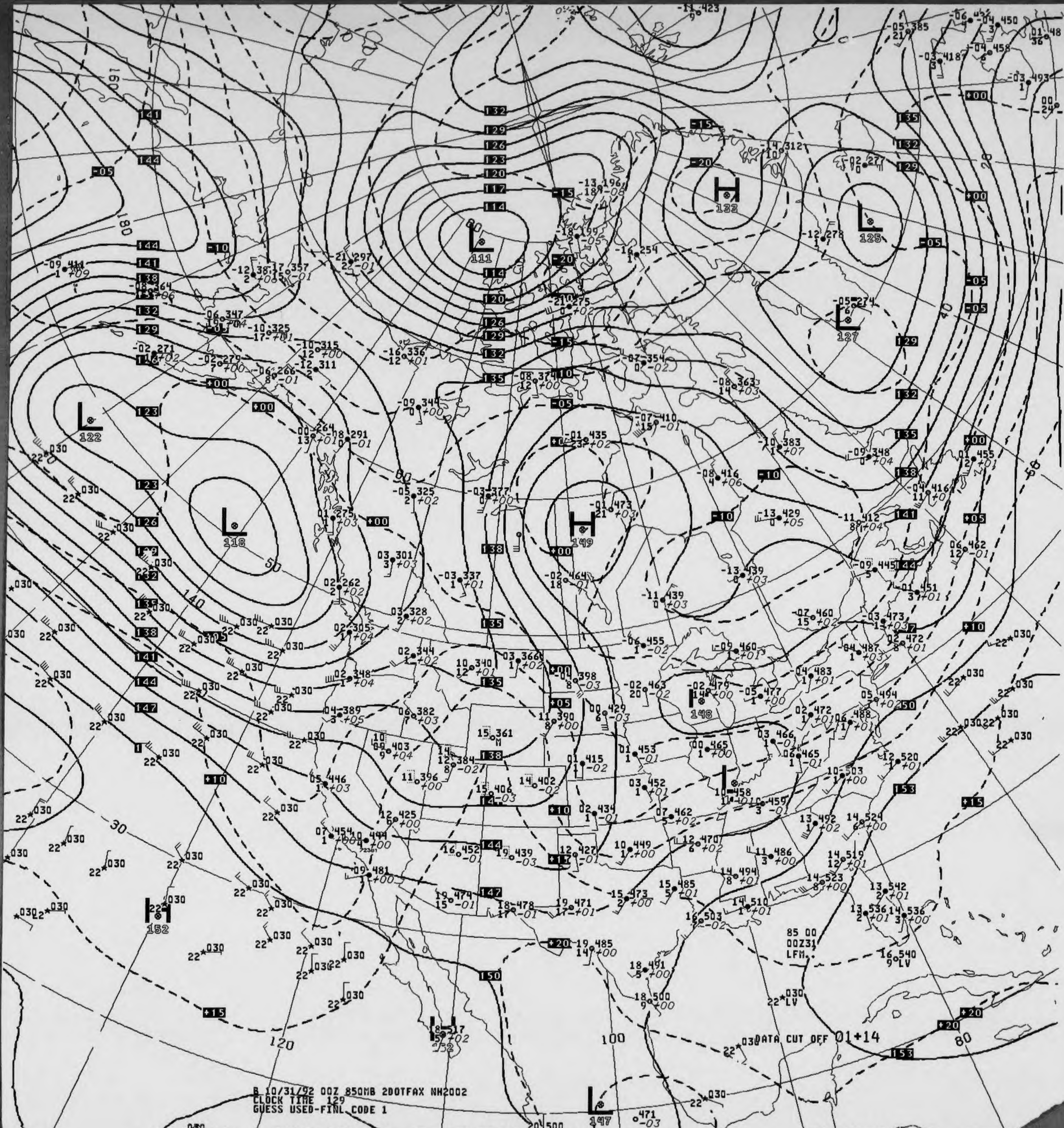
DATA CUT OFF 01+14
85 00
00Z31
LFM
L
H
111
122
118
149
148
125
127
133
152
147
120
100
80

B 10/31/92 00Z 850MB 2DOTFAX NH2002
CLOCK TIME 129
GUESS USED-FINL CODE 1

V035 .. 850MB ANALYSIS HEIGHTS/TEMPERATURE 00Z SAT 31 OCT 92

US DEPT OF COMMERCE
NOAA/NWS/NMC WASHINGTON

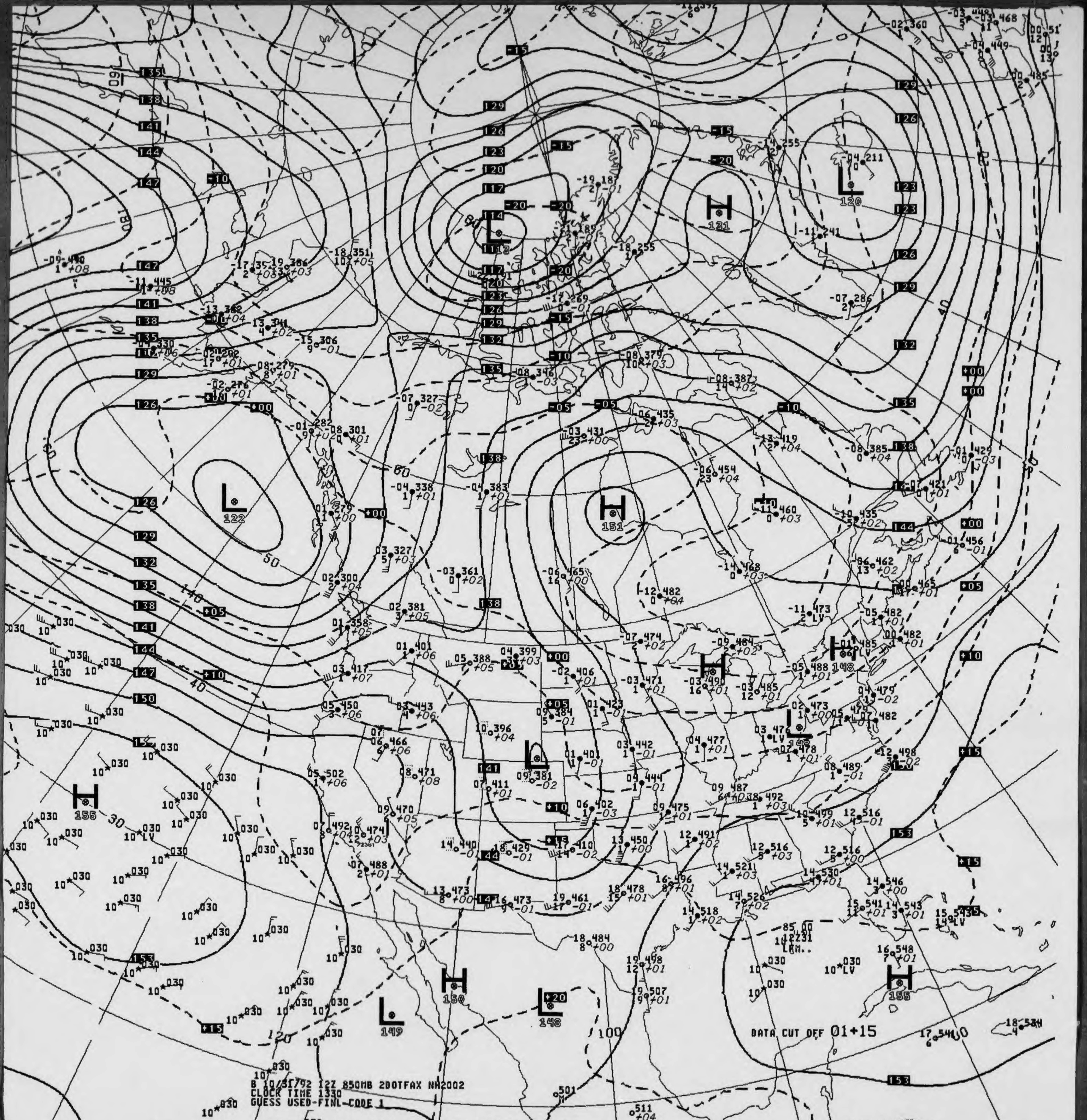
B 10/31/92 12Z 850MB 2DOTFAX NH2002
CLOCK TIME 1330
GUESS USED-FINL-CODE 1
DATA CUT OFF 01+15
L 122
H 151
L 113
H 131
L 120
H 155
H 148
L 148
H 150
L 149
L 148
H 155
US DEPT OF COMMERCE
NOAA/NWS/NMC WASHINGTON

030 V435 .. 850MB ANALYSIS HEIGHTS/TEMPERATURE 12Z SAT 31 OCT 92

Form 46-381A
Rev. 8-83)

National Oceanic and Atmospheric Administrat
National Environmental Satellite, Data, and Informati
National Climatic Data Center

DEPARTMENT OF COMMERCE UNITED STATES OF AMERICA

700 MB CONSTANT PRESSURE CHARTS

NORTH AMERICAN NMC

ALL RECORDS ARE THE BEST AVAILABLE FOR FILMING

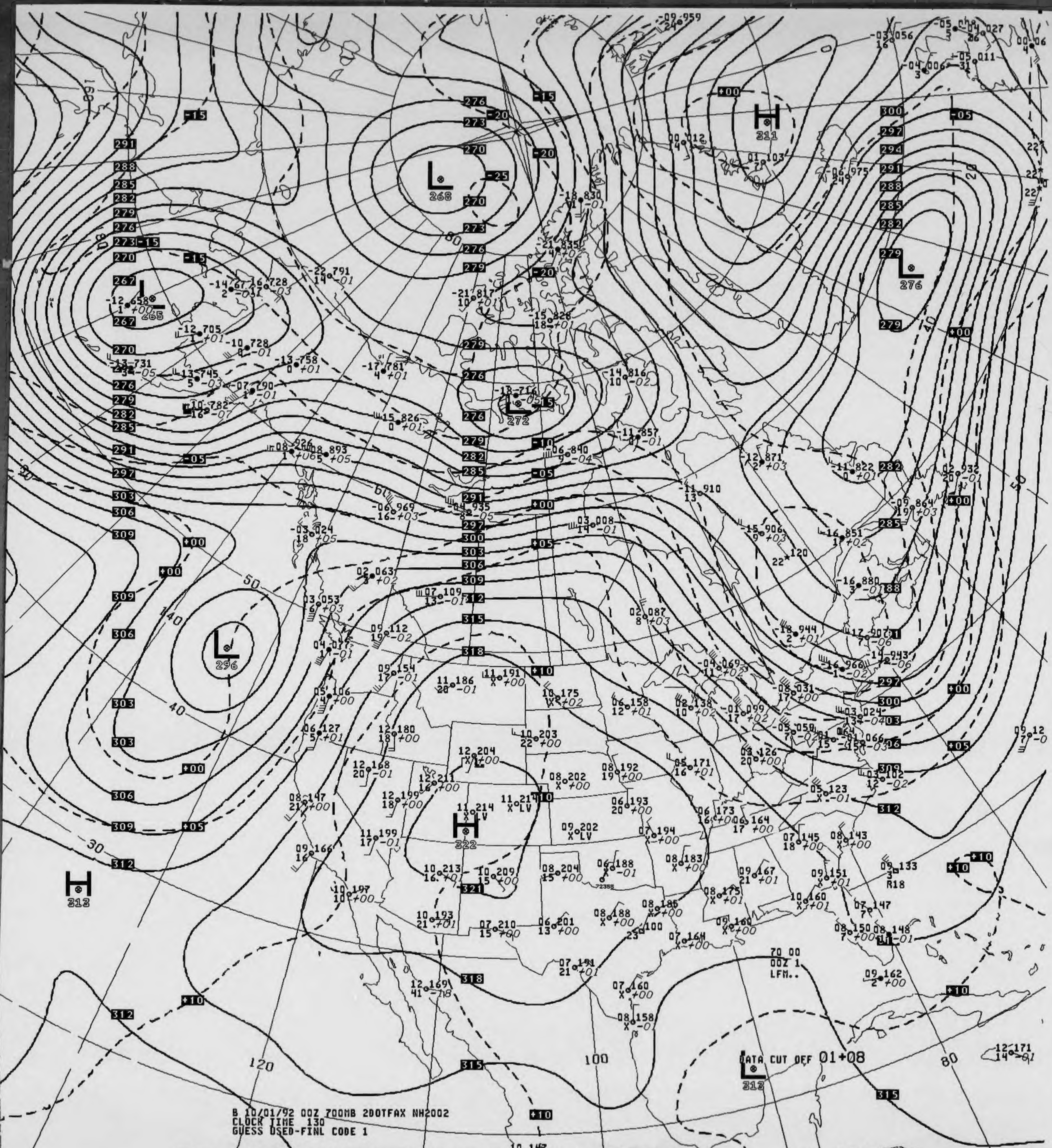
H
311
L
268
L
265
L
272
L
276
L
296
H
322
H
312
L
313
DATA CUT OFF 01+08
70 00
00Z 1
LFM..
120
100
80
50
40
30

B 10/01/92 00Z 700MB 20OTFAX NH2002
CLOCK TIME 130
GUESS USED-FINL CODE 1

V036 .. 700MB ANALYSIS HEIGHTS/TEMPERATURE 00Z THU 1 OCT 92

US DEPT OF COMMERCE
NOAA/NWS/NMC WASHINGTON

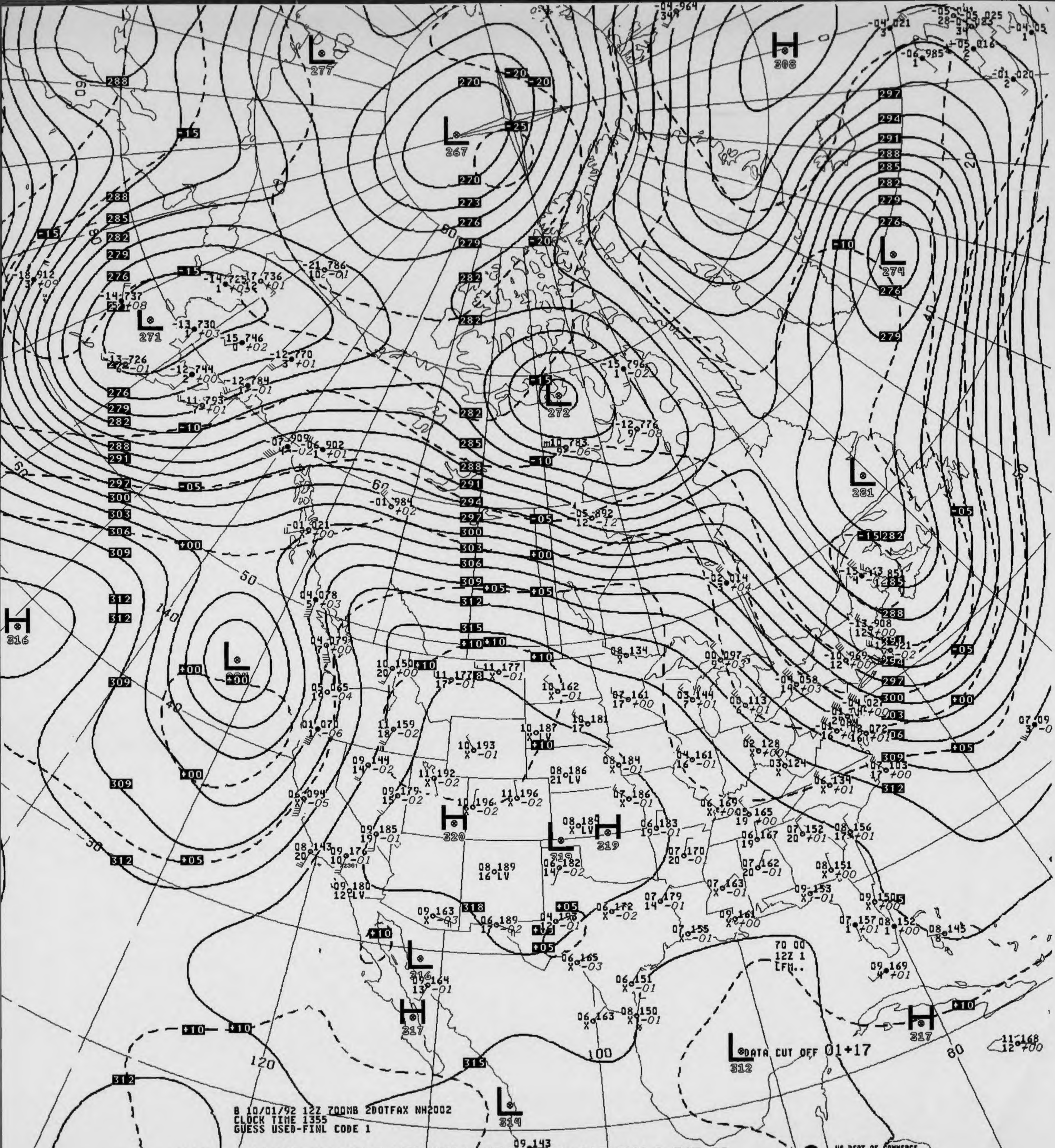
L 277
H 308
L 267
L 274
L 271
L 272
L 281
H 316
L 300
H 320
L 319
H 319
L 316
H 317
L 312
H 317
L 314
L 315
DATA CUT OFF 01+17
70 00
12Z 1
LFM..
US DEPT OF COMMERCE
NOAA/NWS/NMC WASHINGTON

B 10/01/92 12Z 700MB 2DOTFAX NH2002
CLOCK TIME 1355
GUESS USED-FINL CODE 1

V436 .. 700MB ANALYSIS HEIGHTS/TEMPERATURE 12Z THU 1 OCT 92

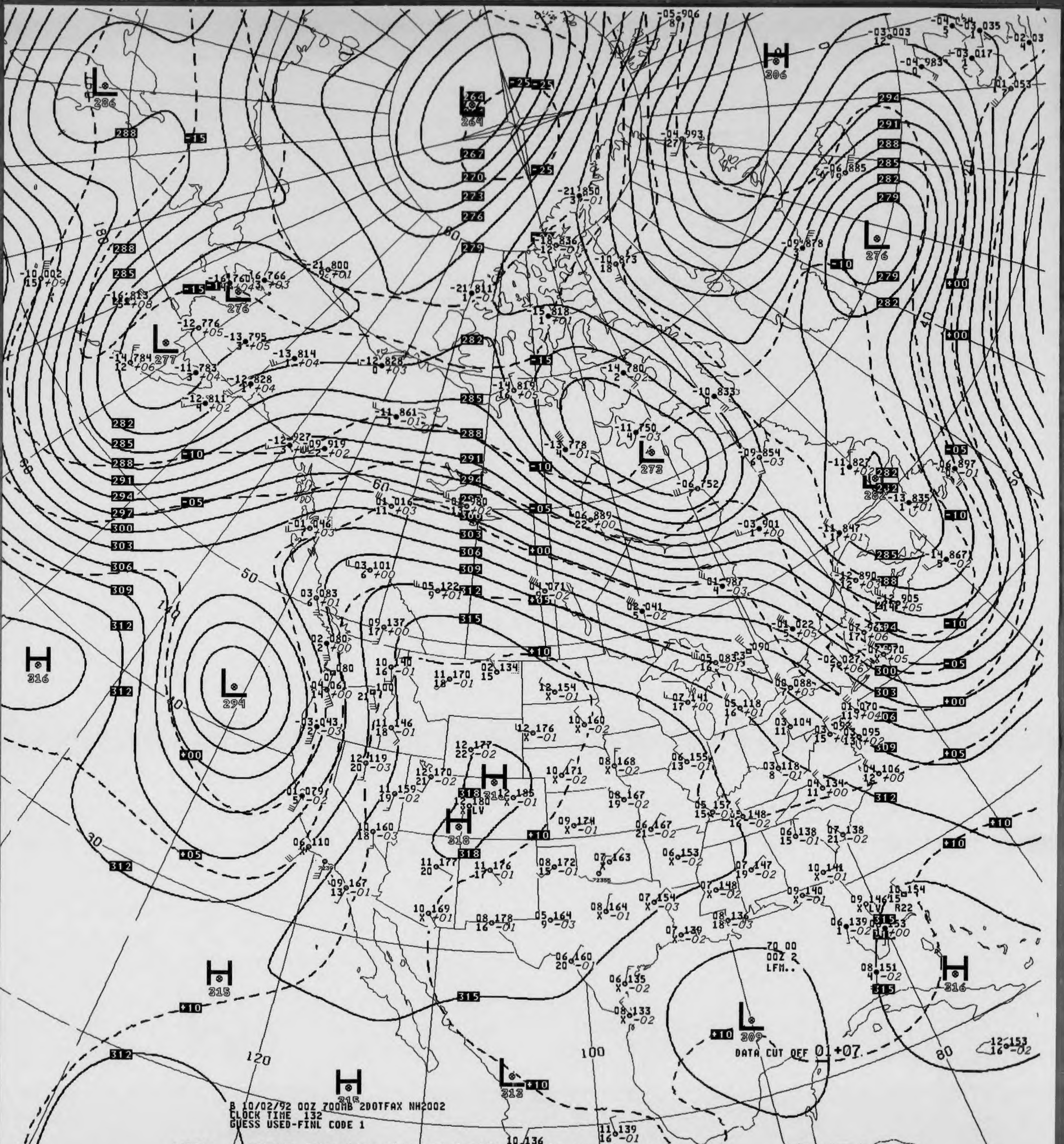
H 316
L 294
H 315
H 315
L 318
L 309
H 316
H 318
L 286
L 264
L 276
L 277
L 273
L 276
H 306
L 282
DATA CUT OFF 01+07
70 00
00Z 2
LFM..

B 10/02/92 00Z 700MB 2DOTFAX NH2002
CLOCK TIME 132
GUESS USED-FINL CODE 1

V036 .. 700MB ANALYSIS HEIGHTS/TEMPERATURE 00Z FRI 2 OCT 92

US DEPT OF COMMERCE
NOAA/NWS/NMC WASHINGTON

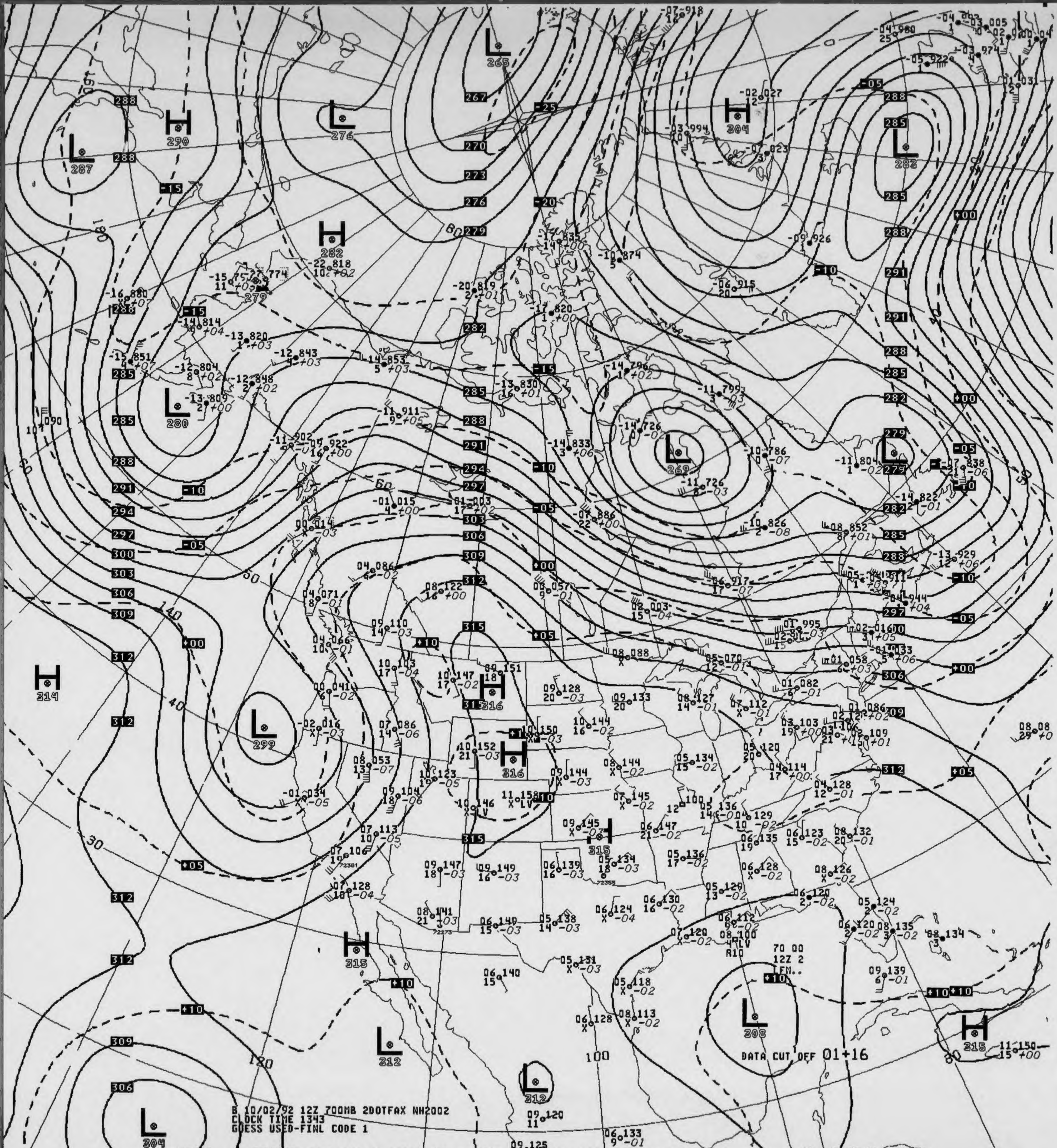
L 287
H 290
L 276
L 265
H 304
L 283
H 282
L 280
L 269
L 279
H 314
L 299
H 316
H 316
L 315
H 315
L 312
L 312
L 308
H 315
L 304
70 00
12Z 2
DATA CUT OFF 01+16

B 10/02/92 12Z 700MB 2DOTFAX NH2002
CLOCK TIME 1343
GUESS USED-FINL CODE 1

V436 .. 700MB ANALYSIS HEIGHTS/TEMPERATURE 12Z FRI 2 OCT 92

US DEPT OF COMMERCE
NOAA/NWS/NMC WASHINGTON

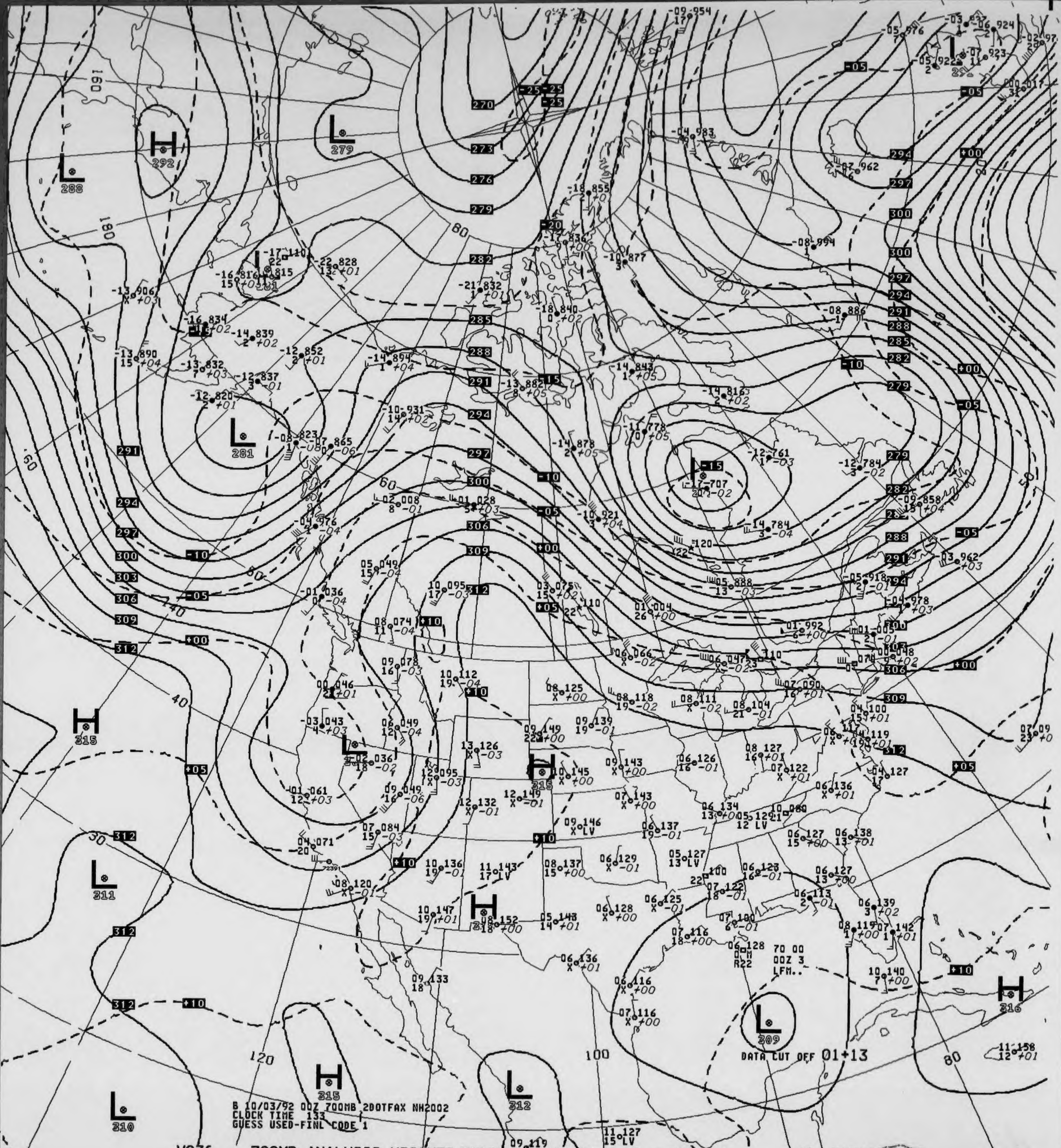

B 10/03/92 00Z 700MB 200TFAX NH2002
CLOCK TIME 133
GUESS USED-FINL CODE 1

DATA CUT OFF 01+13

V036 .. 700MB ANALYSIS HEIGHTS/TEMPERATURE 00Z SAT 3 OCT 92

US DEPT OF COMMERCE
NOAA/NWS/NMC WASHINGTON

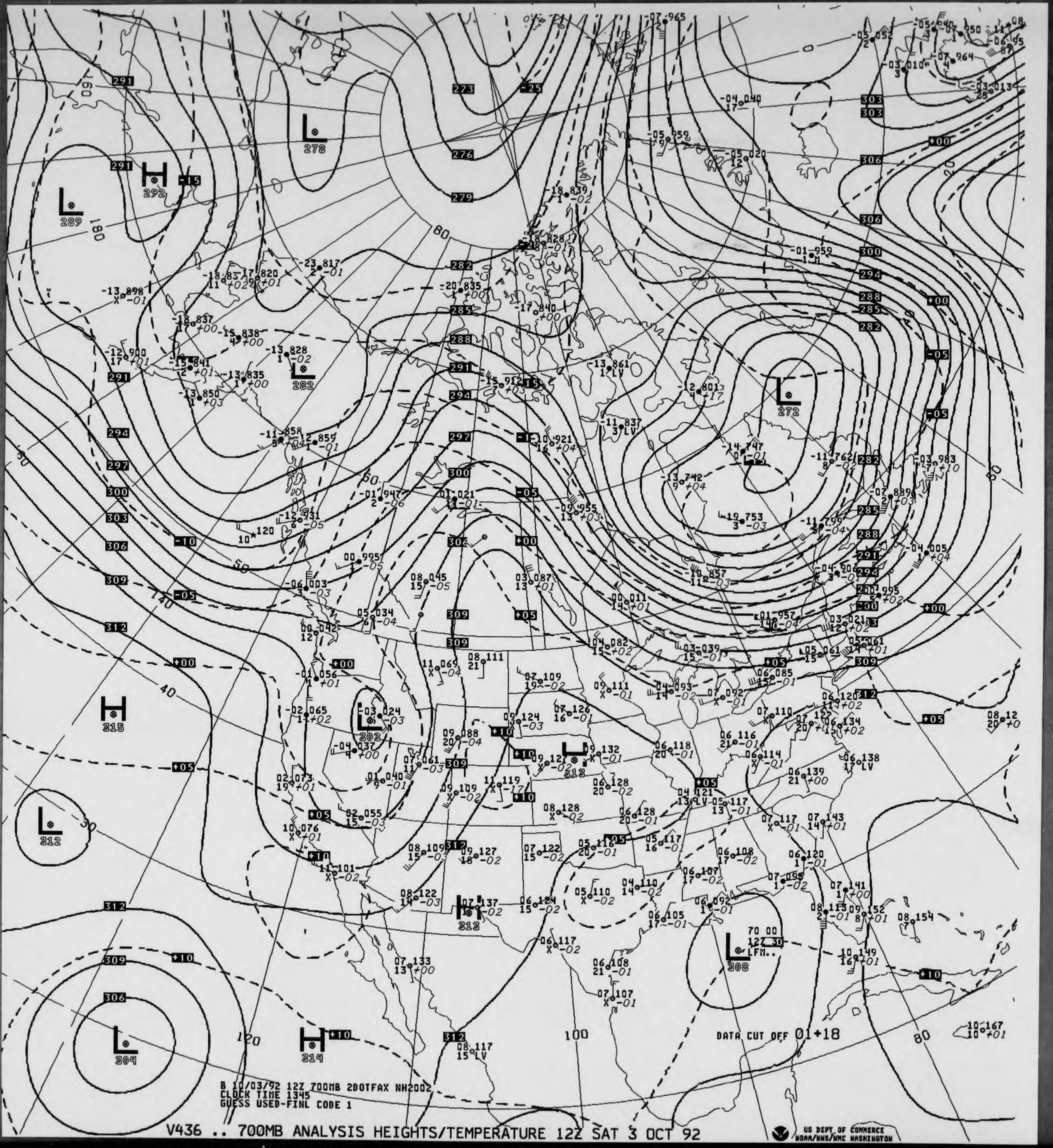
DATA CUT OFF 01+18
B 10/03/92 12Z 700MB 2DOTFAX NH2002
CLOCK TIME 1345
GUESS USED-FINL CODE 1
US DEPT OF COMMERCE
NOAA/NWS/NMC WASHINGTON

V436 .. 700MB ANALYSIS HEIGHTS/TEMPERATURE 12Z SAT 3 OCT 92

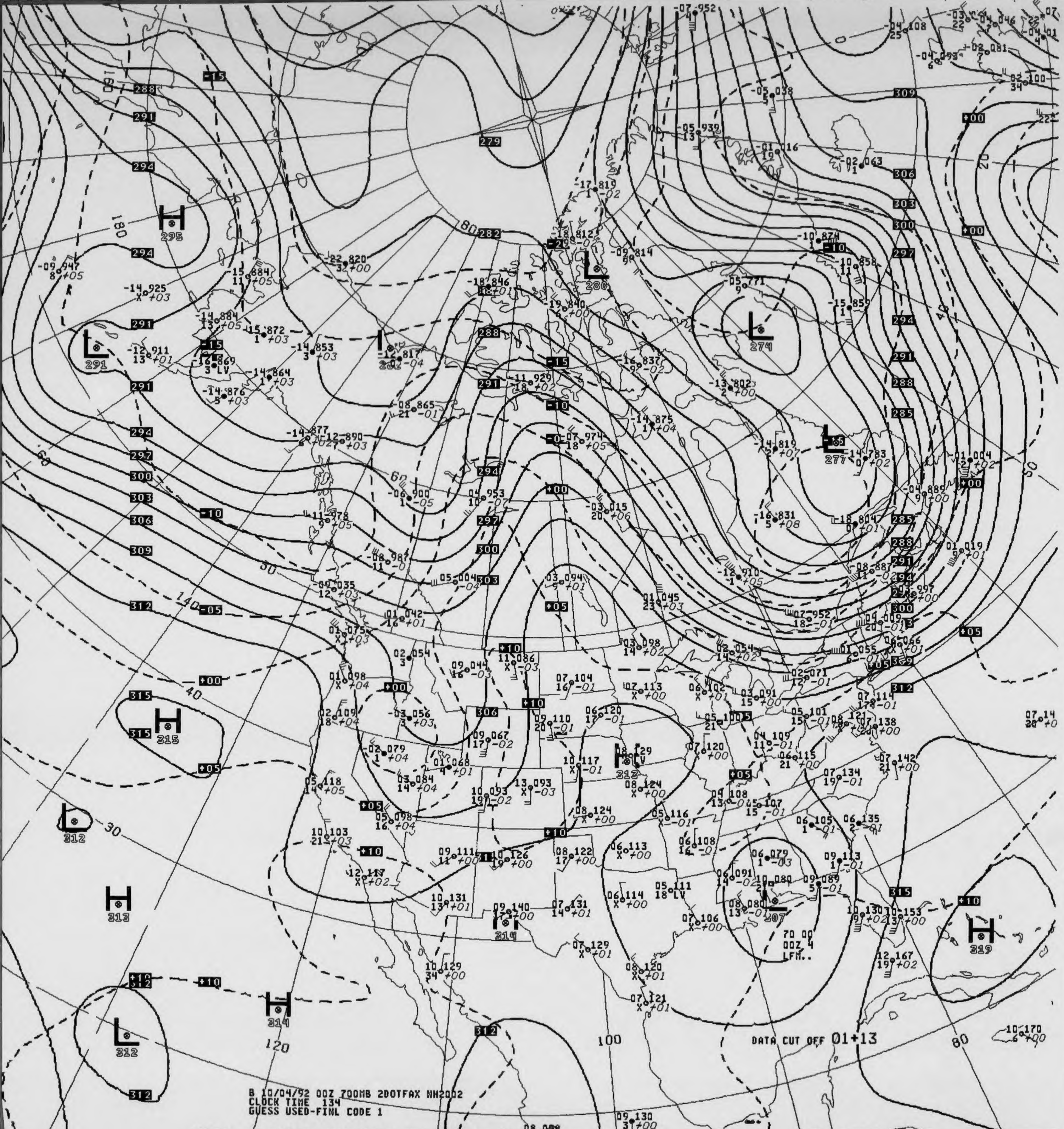
288
291
294
295
279
282
280
274
277
291
312
315
313
314
307
319
DATA CUT OFF 01+13
70 00
00Z 4
LFM..
180
160
140
120
100
80
60
50
40
30
20

B 10/04/92 00Z 700MB 200TFAX NH2002
CLOCK TIME 134
GUESS USED-FINL CODE 1

V036 .. 700MB ANALYSIS HEIGHTS/TEMPERATURE 00Z SUN 4 OCT 92

US DEPT OF COMMERCE
NOAA/NWS/NMC WASHINGTON

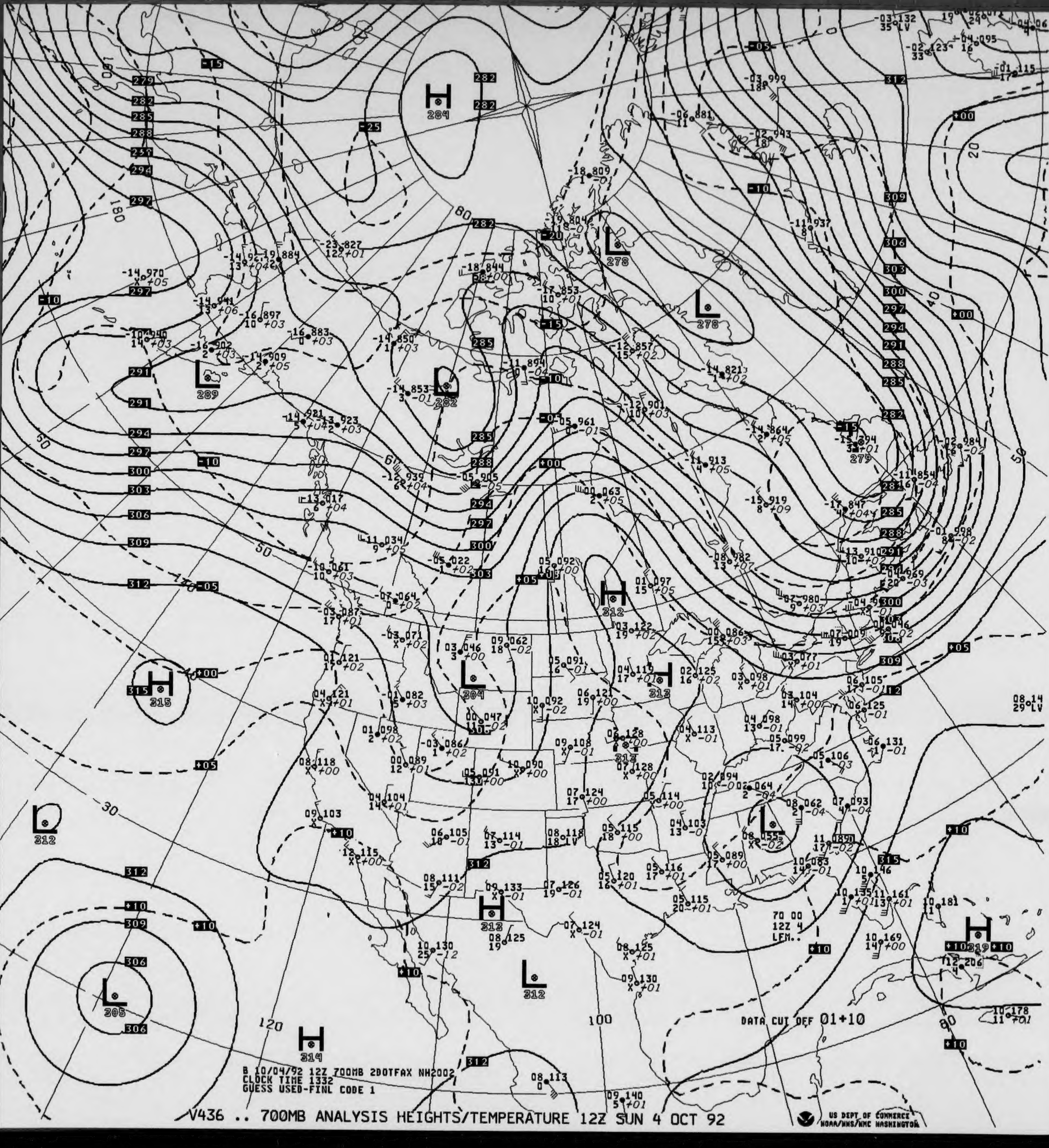
B 10/04/92 12Z 700MB 2DOTFAX NH2002
CLOCK TIME 1332
GUESS USED-FINL CODE 1
DATA CUT OFF 01+10
70 00
12Z 4
LFM..
US DEPT OF COMMERCE
NOAA/NWS/NMC WASHINGTON

V436 .. 700MB ANALYSIS HEIGHTS/TEMPERATURE 12Z SUN 4 OCT 92

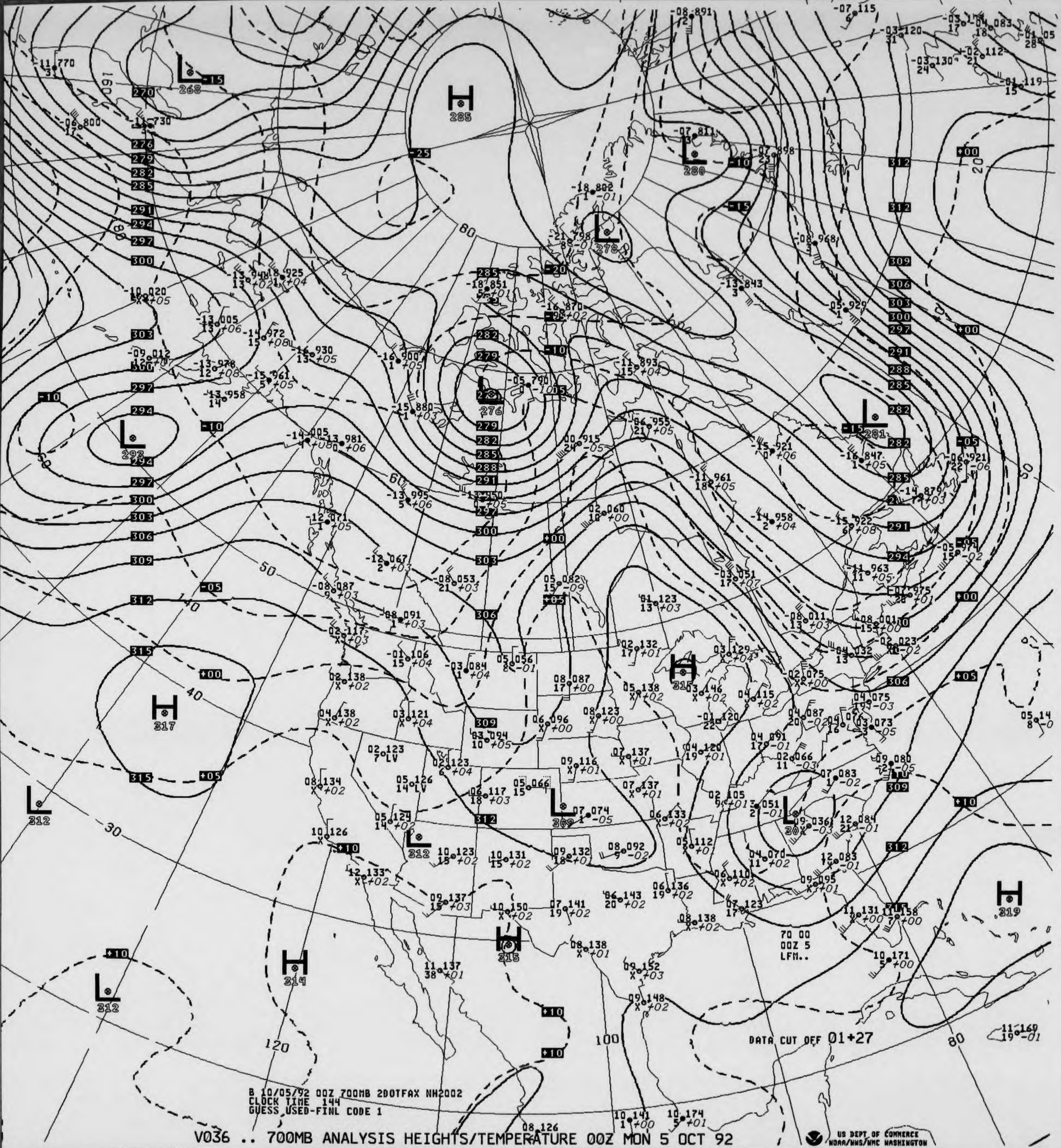
B 10/05/92 00Z 700MB 2DOTFAX NH2002
CLOCK TIME 144
GUESS USED-FINL CODE 1
DATA CUT OFF 01+27
70 00
00Z 5
LFM..
H
285
L
276
L
293
H
317
H
319
H
314
L
312
L
309
L
280
L
278
L
281
L
268

V036 .. 700MB ANALYSIS HEIGHTS/TEMPERATURE 00Z MON 5 OCT 92

US DEPT OF COMMERCE
NOAA/NWS/NMC WASHINGTON

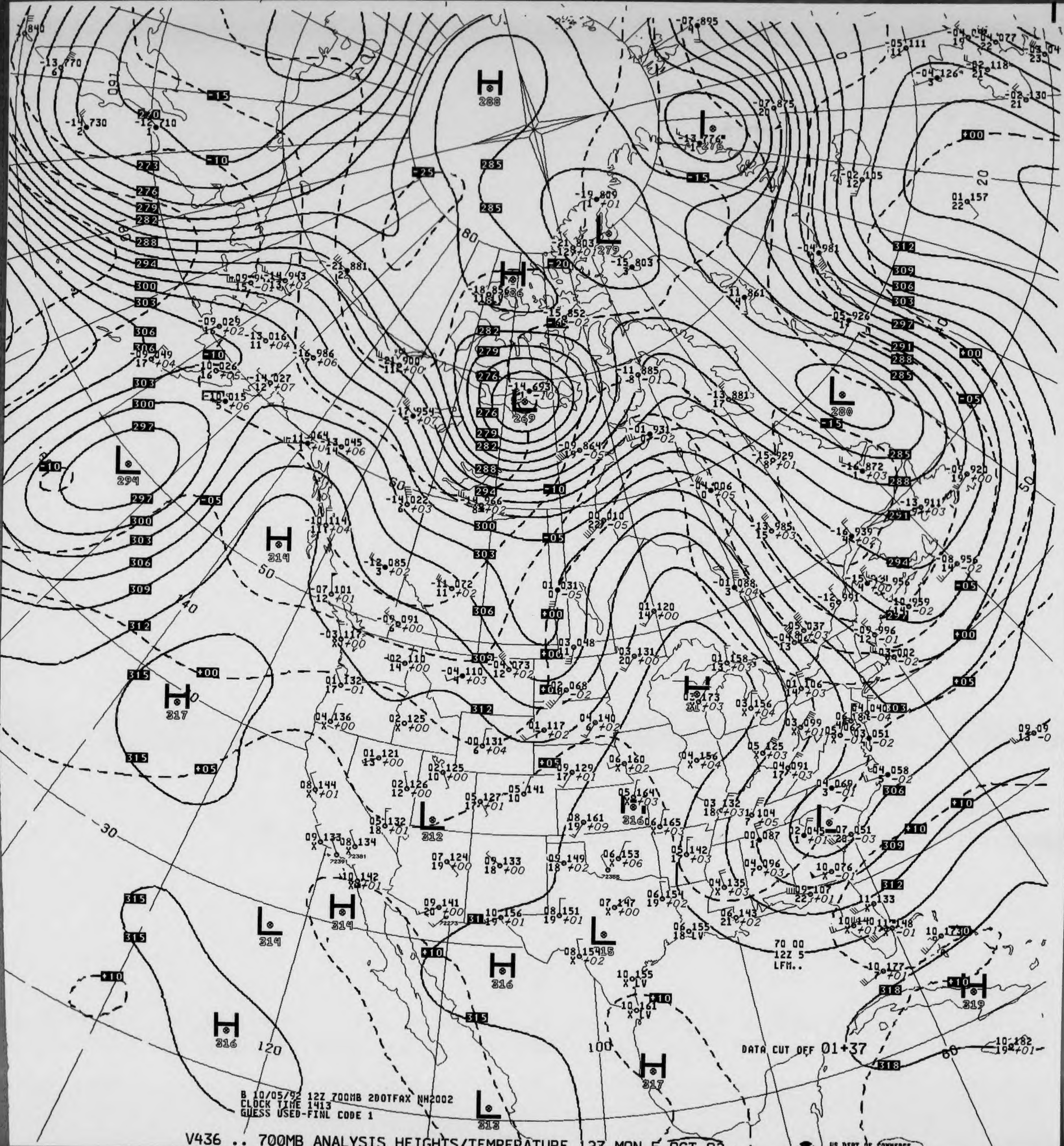

B 10/05/92 12Z 700MB 2DOTFAX NH2002
CLOCK TIME 1413
GUESS USED-FINL CODE 1

70 00
12Z 5
LFM..

DATA CUT OFF 01+37

V436 .. 700MB ANALYSIS HEIGHTS/TEMPERATURE 12Z MON 5 OCT 92

US DEPT OF COMMERCE
NOAA/NWS/NMC WASHINGTON

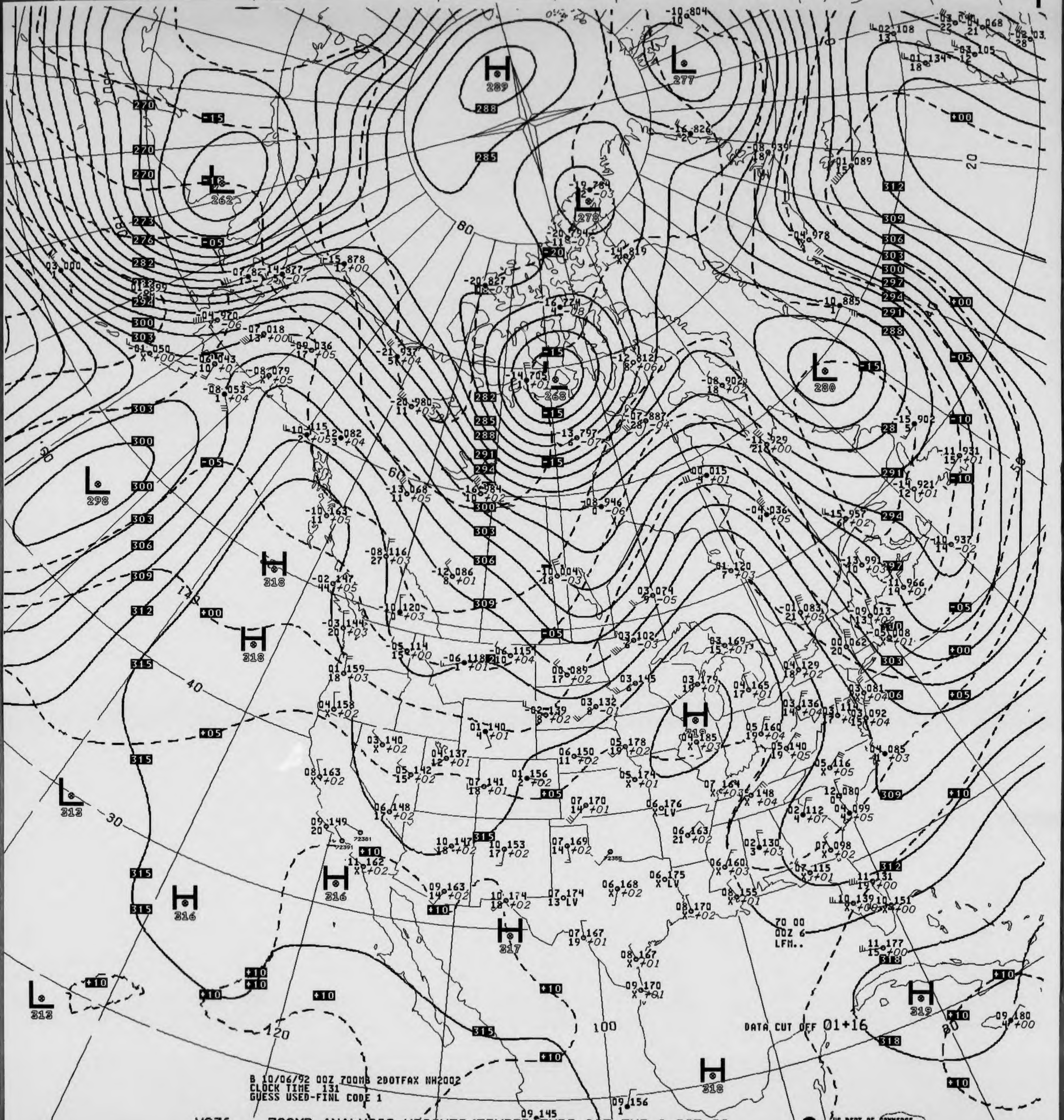
H 289
L 277
L 262
L 278
L 268
L 280
L 298
H 318
H 318
H 319
L 313
L 313
H 316
H 316
H 317
H 319
H 318
DATA CUT OFF 01+16
70 00
00Z 6
LFM..

B 10/06/92 00Z 700MB 2DOTFAX NH2002
CLOCK TIME 131
GUESS USED-FINL CODE 1

V036 .. 700MB ANALYSIS HEIGHTS/TEMPERATURE 00Z TUE 6 OCT 92

US DEPT OF COMMERCE
NOAA/NWS/NMC WASHINGTON

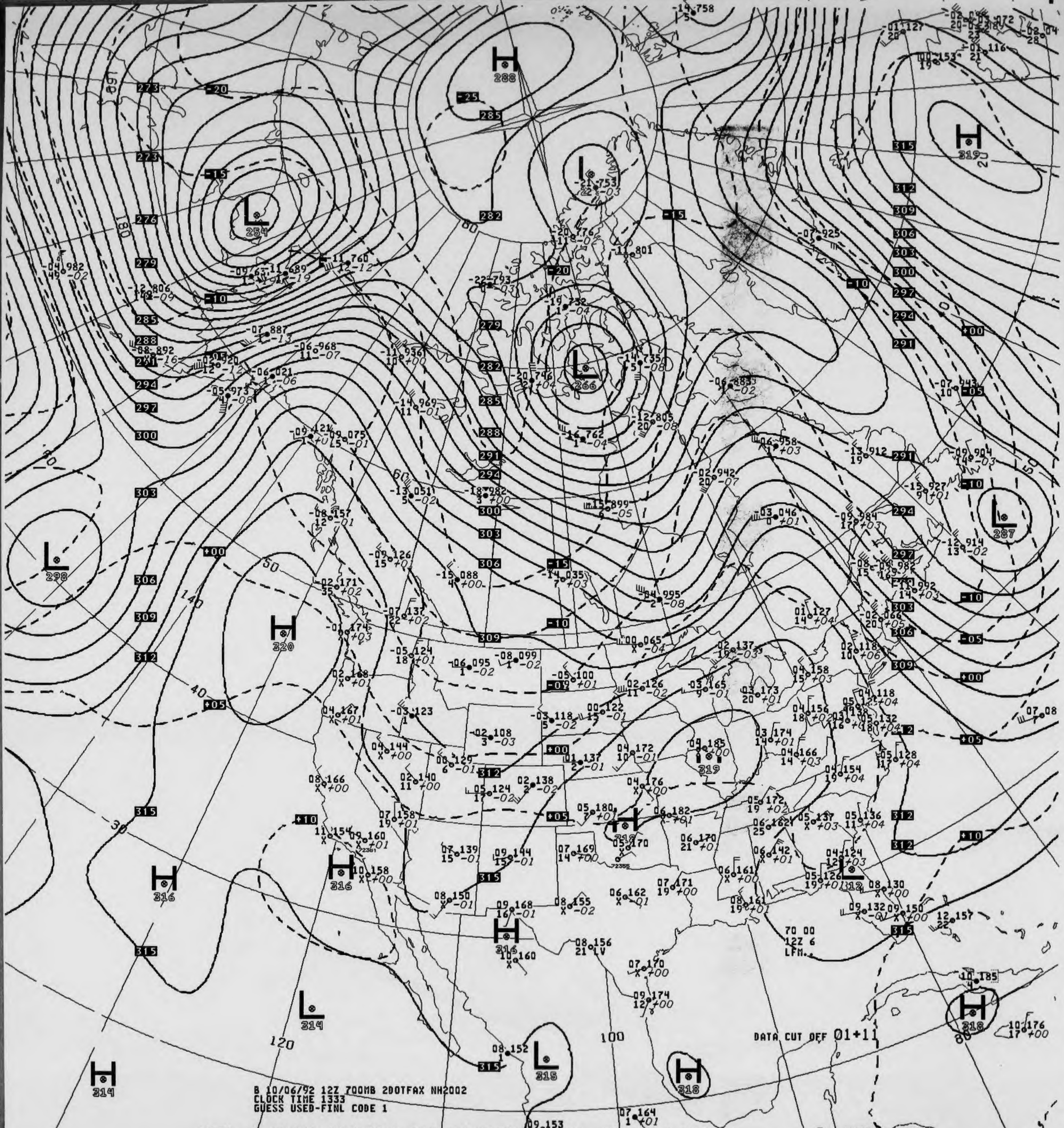
B 10/06/92 12Z 700MB 2DOTFAX NH2002
CLOCK TIME 1333
GUESS USED-FINL CODE 1
DATA CUT OFF 01+11
70 00
12Z 6
LFM.
US DEPT OF COMMERCE
NOAA/NWS/NMC WASHINGTON

V436 .. 700MB ANALYSIS HEIGHTS/TEMPERATURE 12Z TUE 6 OCT 92

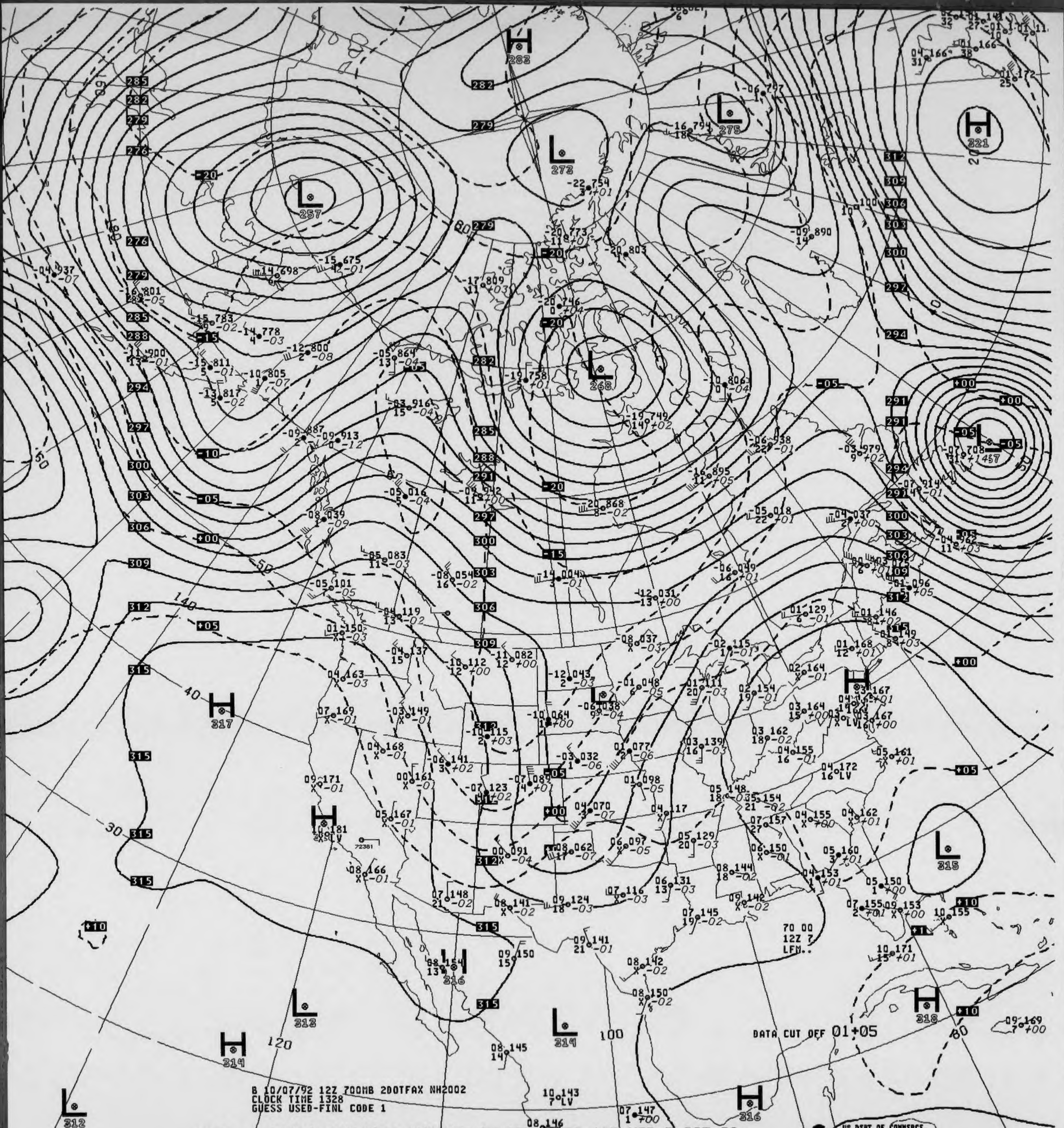
L 257
H 283
L 273
L 275
H 321
L 268
H 317
H 314
L 313
L 312
H 316
L 319
L 315
H 318
H 316
DATA CUT OFF 01+05
70 00
12Z 7
LFM..

B 10/07/92 12Z 700MB 200TFAX NH2002
CLOCK TIME 1328
GUESS USED-FINL CODE 1

V436 .. 700MB ANALYSIS HEIGHTS/TEMPERATURE 12Z WED 7 OCT 92

US DEPT OF COMMERCE
NOAA/NWS/NMC WASHINGTON

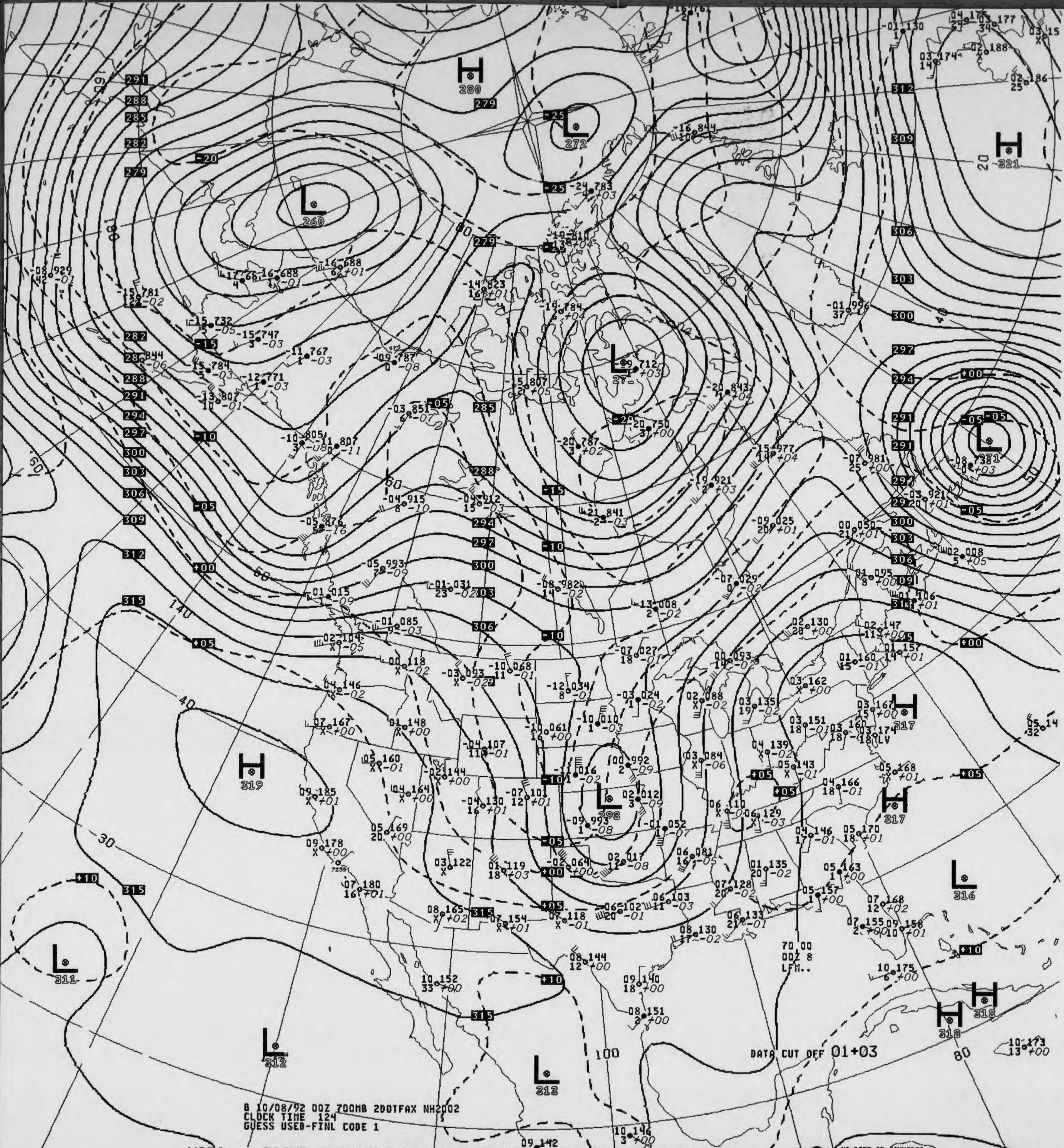
H 280
L 272
L 260
H 321
L 27_
L 281
H 319
L 298
H 317
H 317
L 316
L 311
L 312
L 313
H 318
H 318
DATA CUT OFF 01+03
70 00
00Z 8
LFM..
B 10/08/92 00Z 700MB 2DOTFAX NH2002
CLOCK TIME 124
GUESS USED-FINL CODE 1

V036 .. 700MB ANALYSIS HEIGHTS/TEMPERATURE 00Z THU 8 OCT 92

US DEPT OF COMMERCE
NOAA/NWS/NMC WASHINGTON

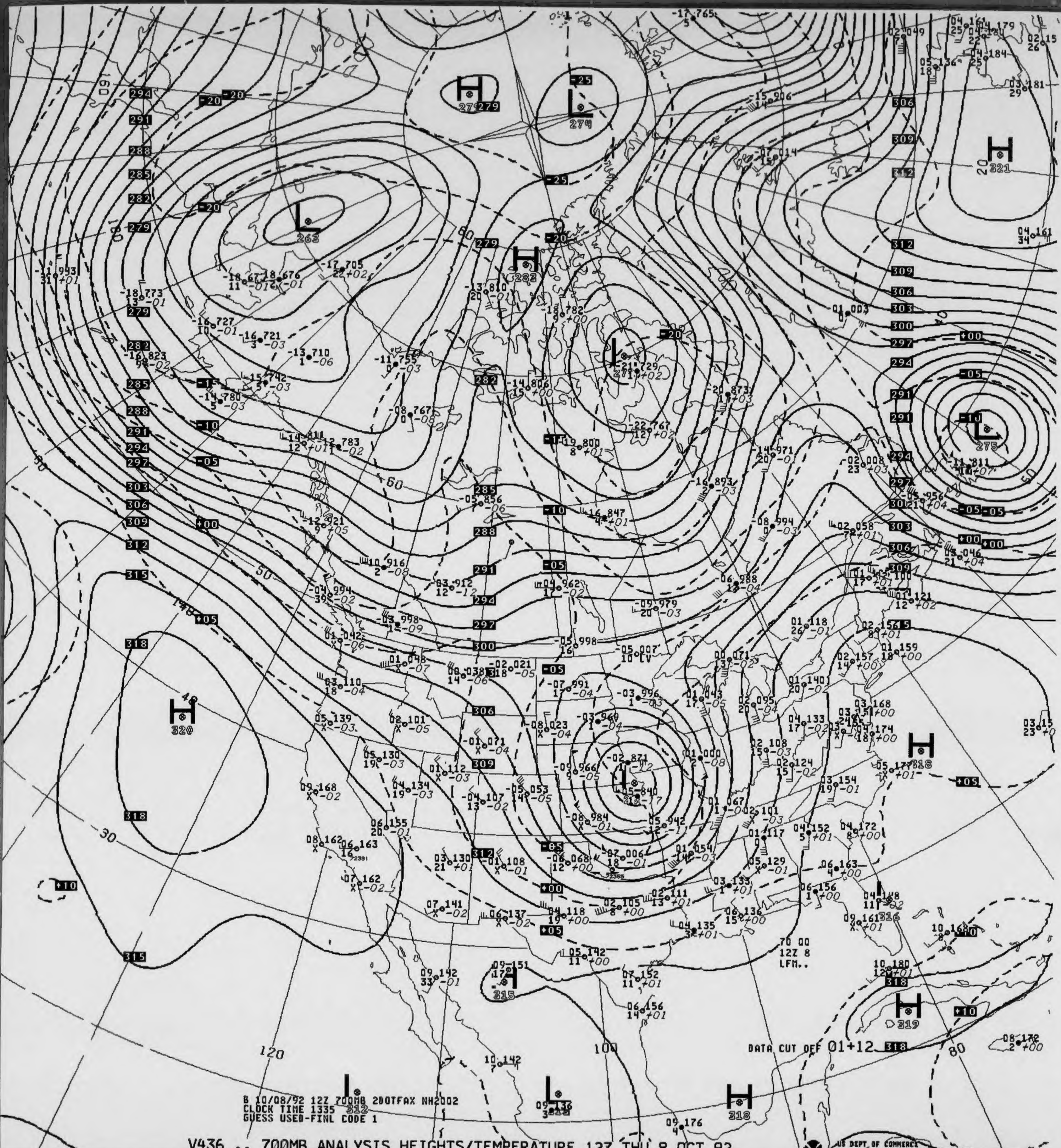
DATA CUT OFF 01+12
70 00
12Z 8
LFM..
B 10/08/92 12Z 700MB 2DOTFAX NH2002
CLOCK TIME 1335
GUESS USED-FINL CODE 1

V436 .. 700MB ANALYSIS HEIGHTS/TEMPERATURE 12Z THU 8 OCT 92

US DEPT OF COMMERCE
NOAA/NWS/NMC WASHINGTON

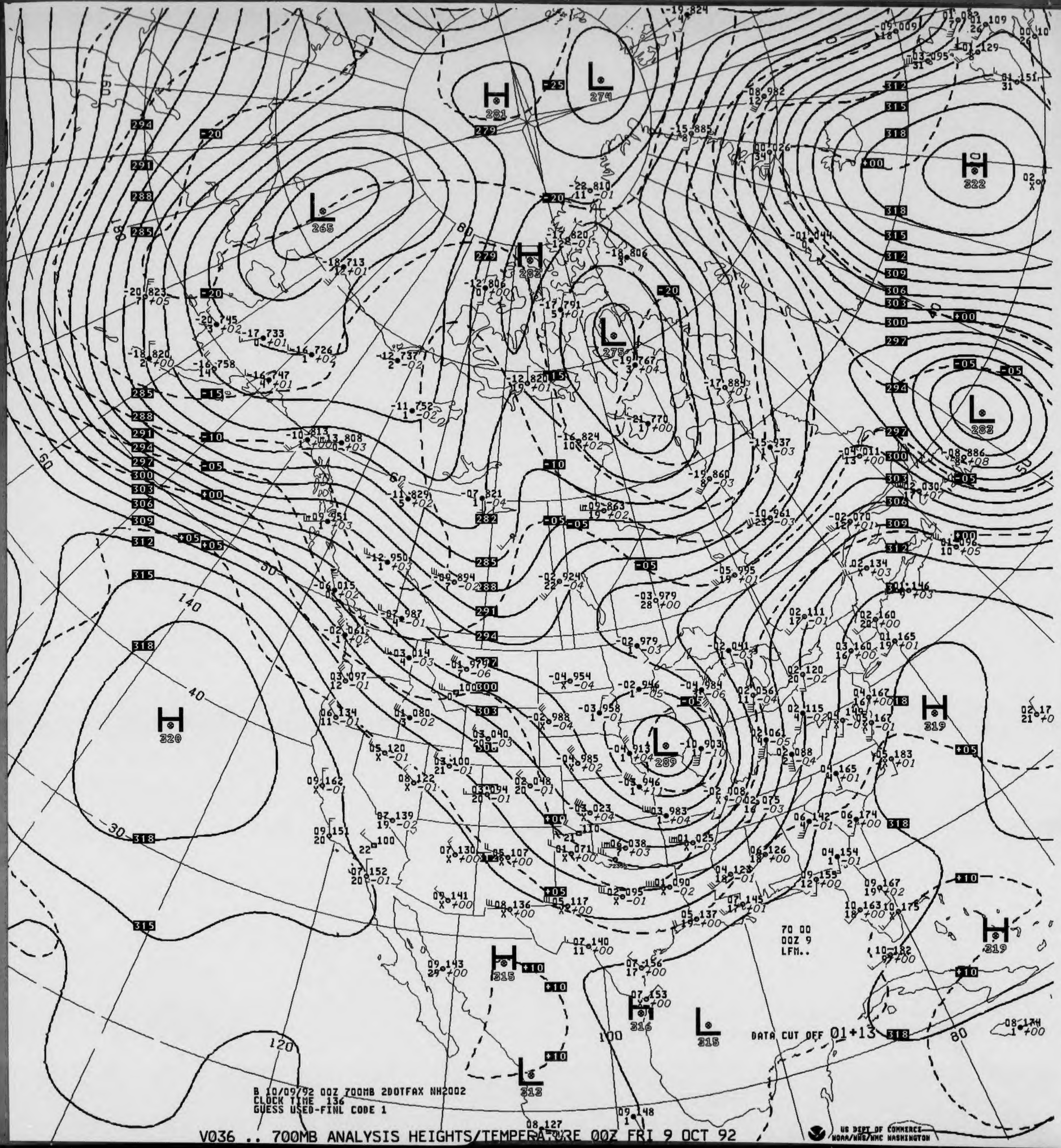

H 281
L 274
H 322
L 265
H 282
L 275
L 283
H 320
L 289
H 319
H 319
H 315
H 316
L 315
L 313
70 00
00Z 9
LFM..
DATA CUT OFF 01+13
US DEPT OF COMMERCE
NOAA/NWS/NMC WASHINGTON

B 10/09/92 00Z 700MB 2DOTFAX NH2002
CLOCK TIME 136
GUESS USED-FINL CODE 1

V036 .. 700MB ANALYSIS HEIGHTS/TEMPERATURE 00Z FRI 9 OCT 92

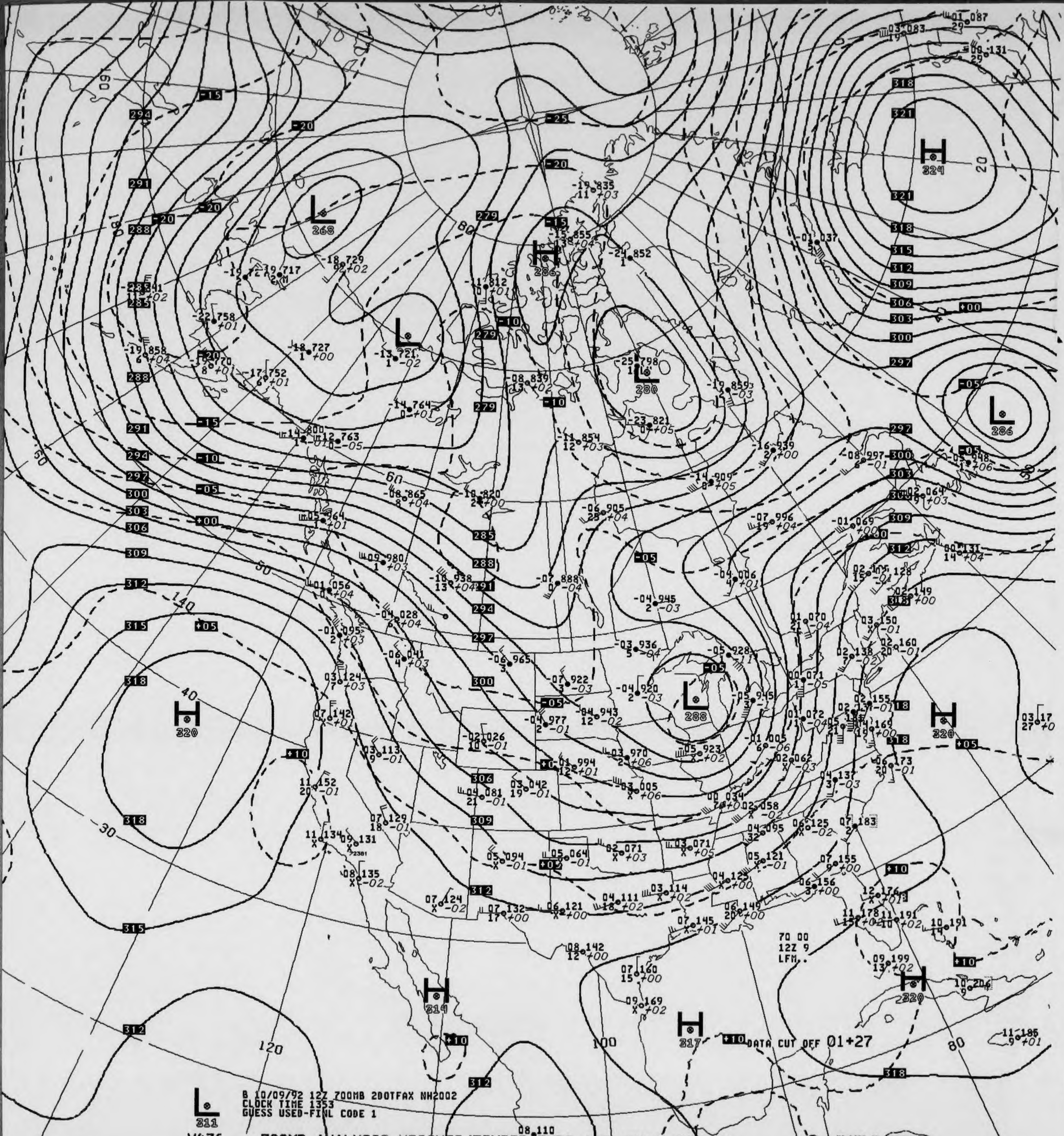
B 10/09/92 12Z 700MB 2DOTFAX NH2002
CLOCK TIME 1353
GUESS USED-FINL CODE 1
70 00
12Z 9
LFM..
DATA CUT OFF 01+27
L 268
L 280
L 288
L 286
L 311
H 286
H 324
H 320
H 320
H 320
H 314
H 317

V436 .. 700MB ANALYSIS HEIGHTS/TEMPERATURE 12Z FRI 9 OCT 92

US DEPT OF COMMERCE
NOAA/NWS/NMC WASHINGTON

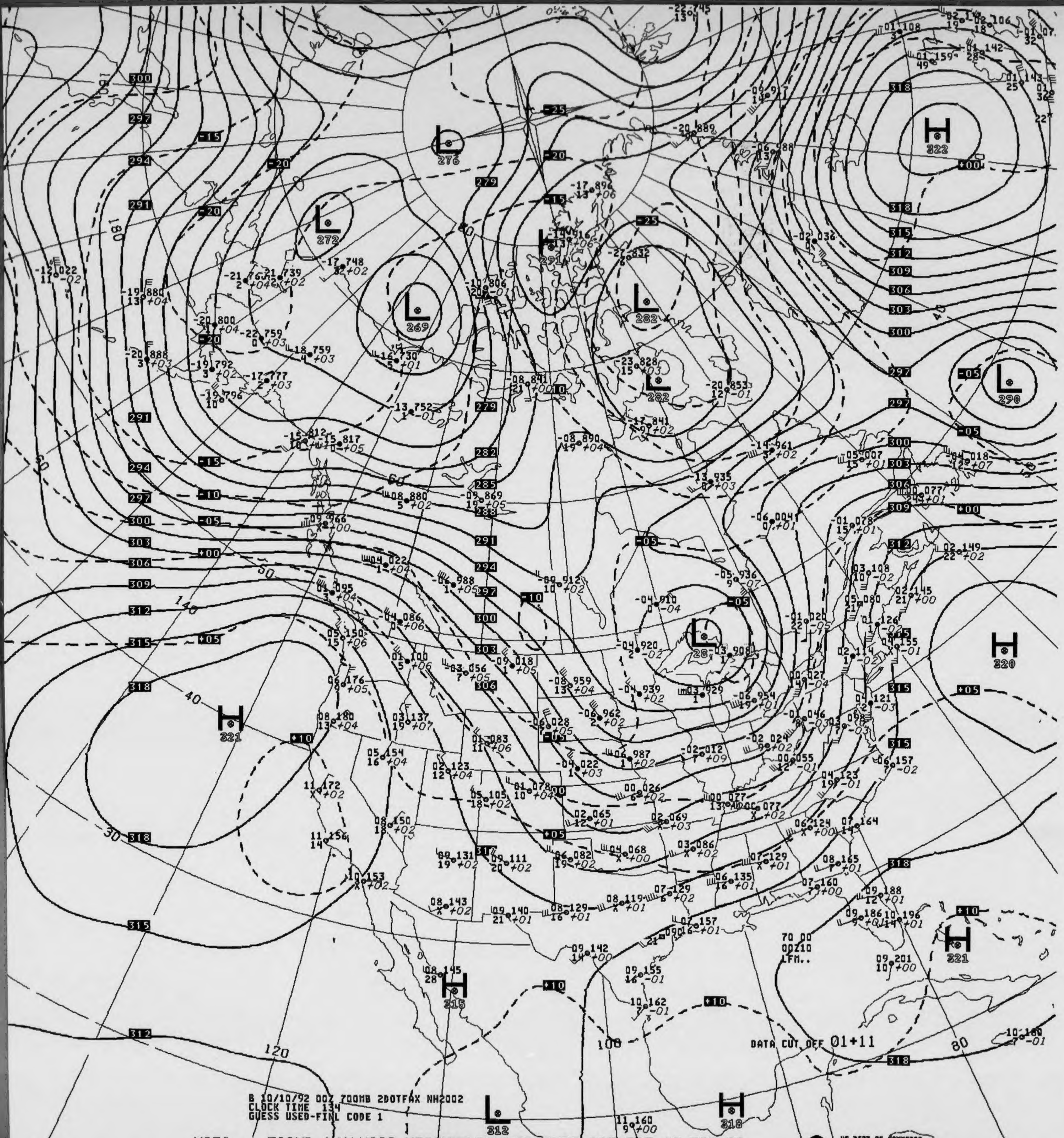
L 276
L 272
L 269
L 291
L 282
L 282
H 322
L 290
L 28
H 320
H 321
H 321
H 315
L 312
H 318
DATA CUT OFF 01+11
70 00
00Z10
LFM..

B 10/10/92 00Z 700MB 2DOTFAX NH2002
CLOCK TIME 134
GUESS USED-FINL CODE 1

V036 .. 700MB ANALYSIS HEIGHTS/TEMPERATURE 00Z SAT 10 OCT 92

US DEPT OF COMMERCE
NOAA/NWS/NMC WASHINGTON

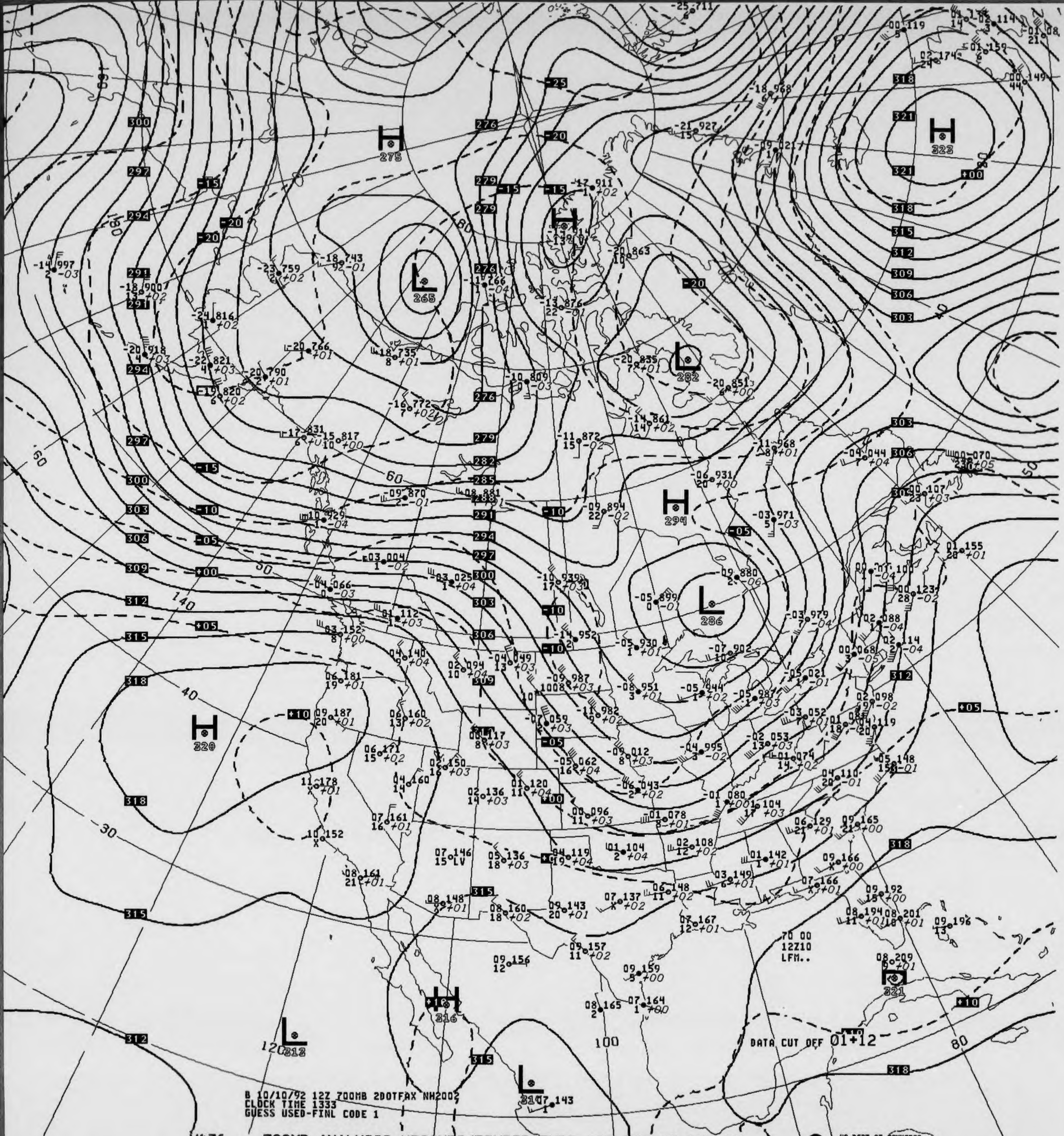
B 10/10/92 12Z 700MB 2DOTFAX NH2002
CLOCK TIME 1333
GUESS USED-FINL CODE 1
70 00
12Z10
LFM..
DATA CUT OFF 01+12
H 275
L 265
H 323
L 282
H 294
L 286
H 320
H 316
L 313
L 310
H 321

V436 .. 700MB ANALYSIS HEIGHTS/TEMPERATURE 12Z SAT 10 OCT 92

US DEPT OF COMMERCE NOAA/NWS/NMC WASHINGTON

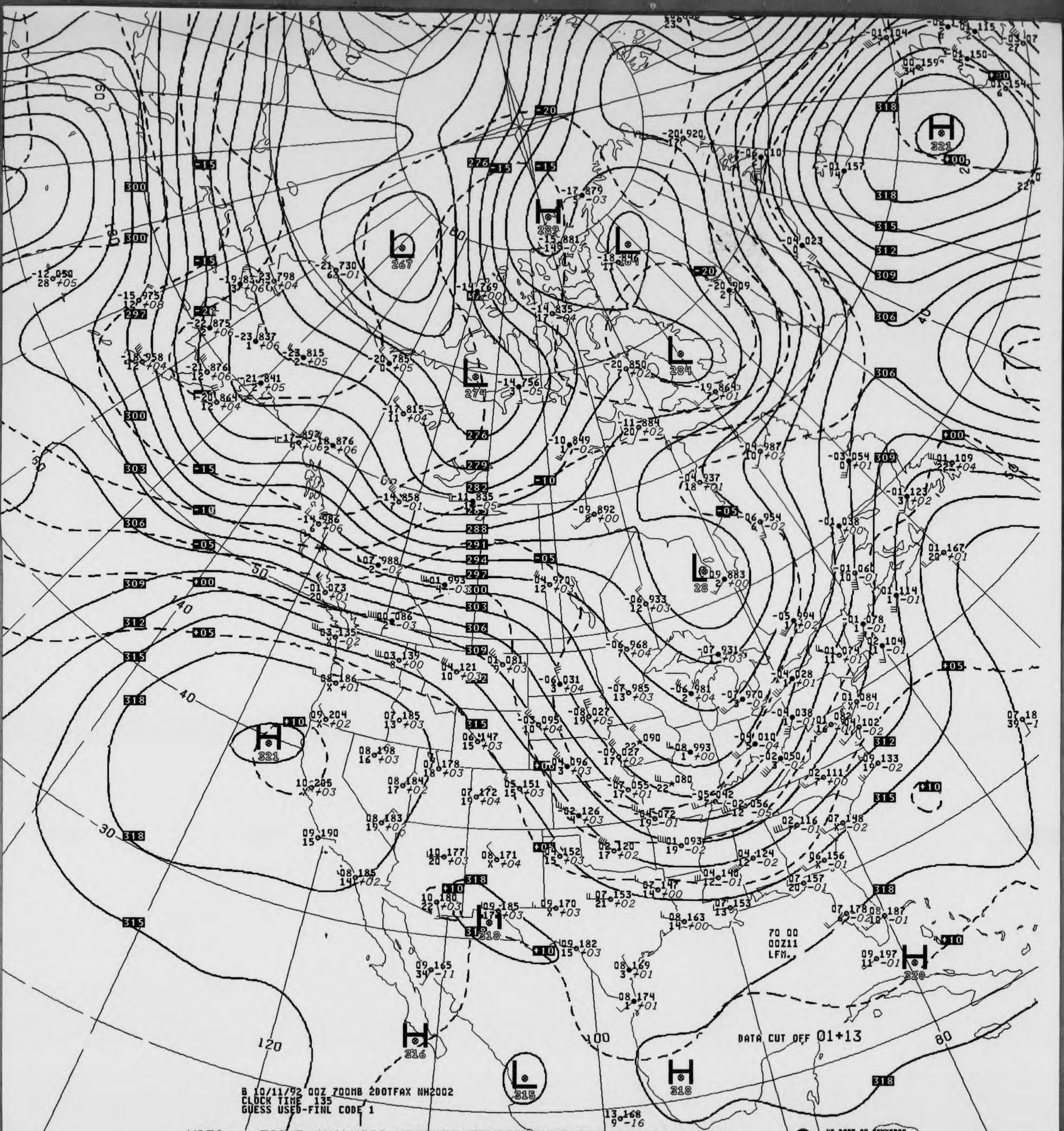
DATA CUT OFF 01+13
70 00
00Z11
LFM.
B 10/11/92 00Z 700MB 200TFAX NH2002
CLOCK TIME 135
GUESS USED-FINL CODE 1
H 321
H 289
L 267
L 274
L 284
L 28
H 321
H 318
H 320
H 316
L 315
H 318

V036 .. 700MB ANALYSIS HEIGHTS/TEMPERATURE 00Z SUN 11 OCT 92

US DEPT OF COMMERCE
NOAA/NWS/NMC WASHINGTON

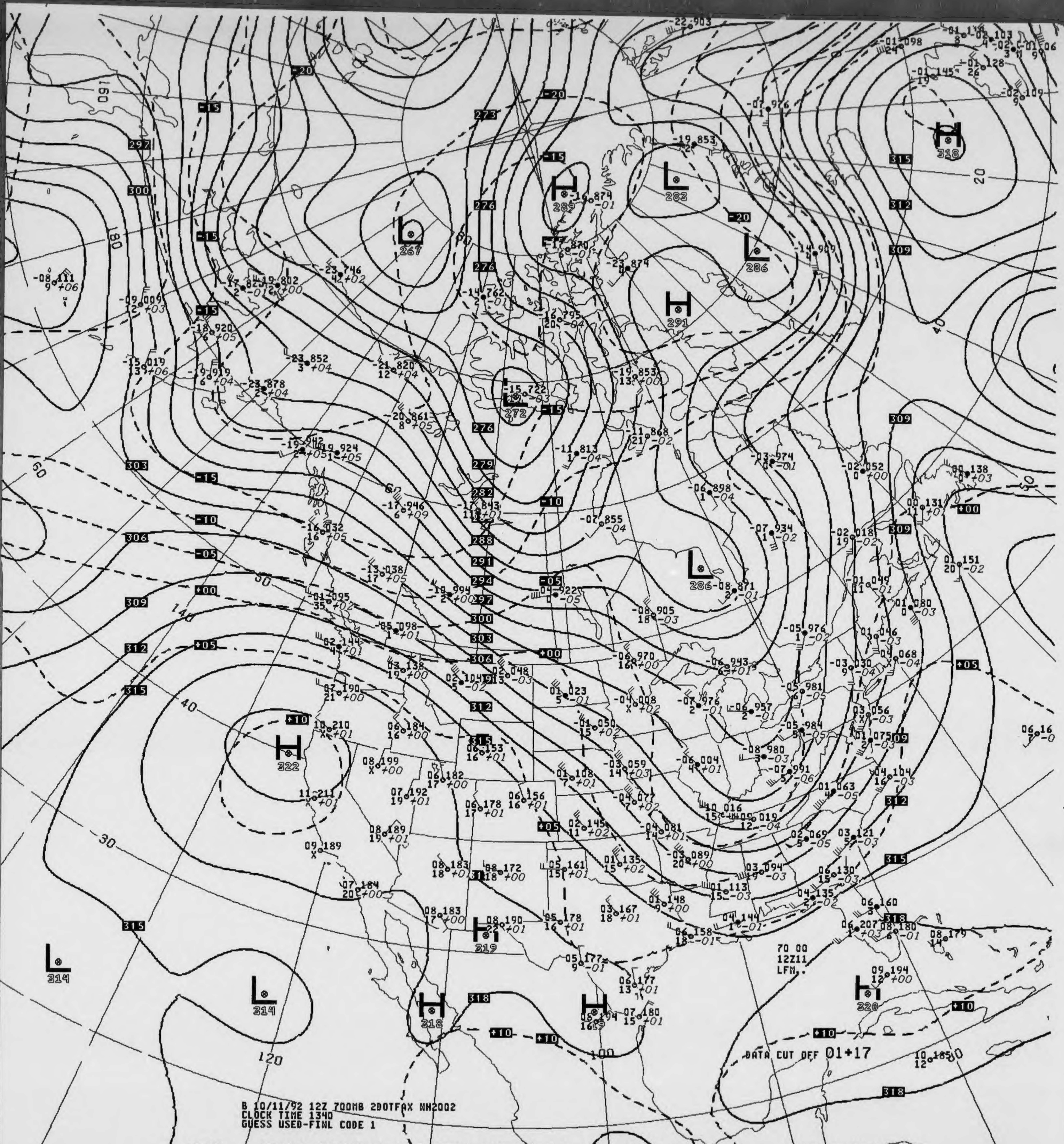
L 267
H 289
L 283
L 286
H 318
H 291
L 272
L 286
H 322
H 319
L 314
L 314
H 318
H 320

70 00
12Z11
LFM..

DATA CUT OFF 01+17

B 10/11/92 12Z 700MB 2DOTFAX NH2002
CLOCK TIME 1340
GUESS USED-FINL CODE 1

V436 .. 700MB ANALYSIS HEIGHTS/TEMPERATURE 12Z SUN 11 OCT 92

US DEPT OF COMMERCE
NOAA/NWS/NMC WASHINGTON

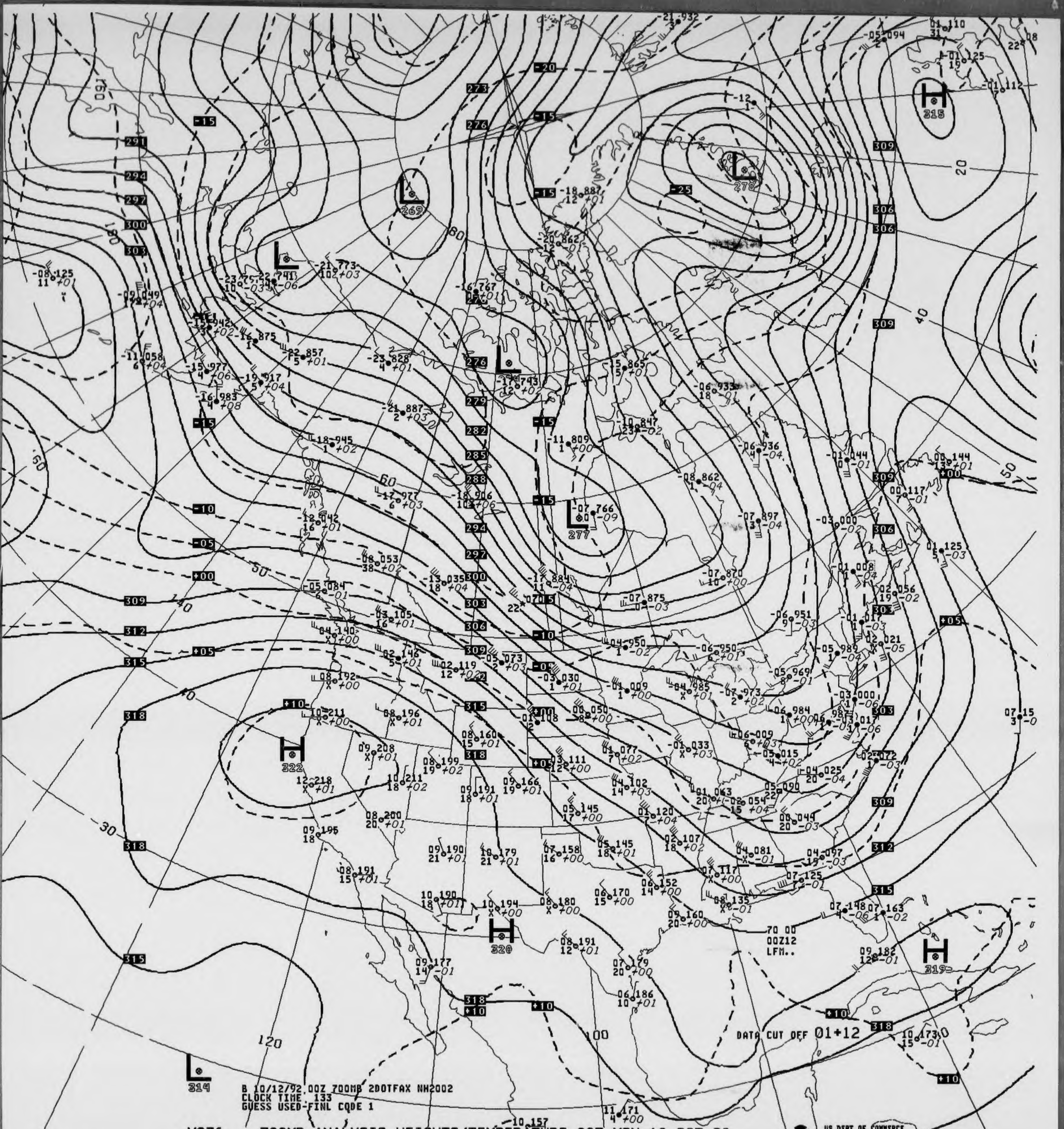
B 10/12/92 00Z 700MB 2DOTFAX NH2002
CLOCK TIME 133
GUESS USED-FINL CODE 1
DATA CUT OFF 01+12
70 00
00Z12
LFM..
H 315
H 322
H 320
H 319
L 269
L 278
L 277
L 314
-20
-25
-15
-10
-05
+00
+05
+10
273
276
279
282
285
288
291
294
297
300
303
306
309
312
315
318
20
30
40
50
60
80
100
120
140
160

V036 .. 700MB ANALYSIS HEIGHTS/TEMPERATURE 00Z MON 12 OCT 92

US DEPT OF COMMERCE
NOAA/NWS/NMC WASHINGTON

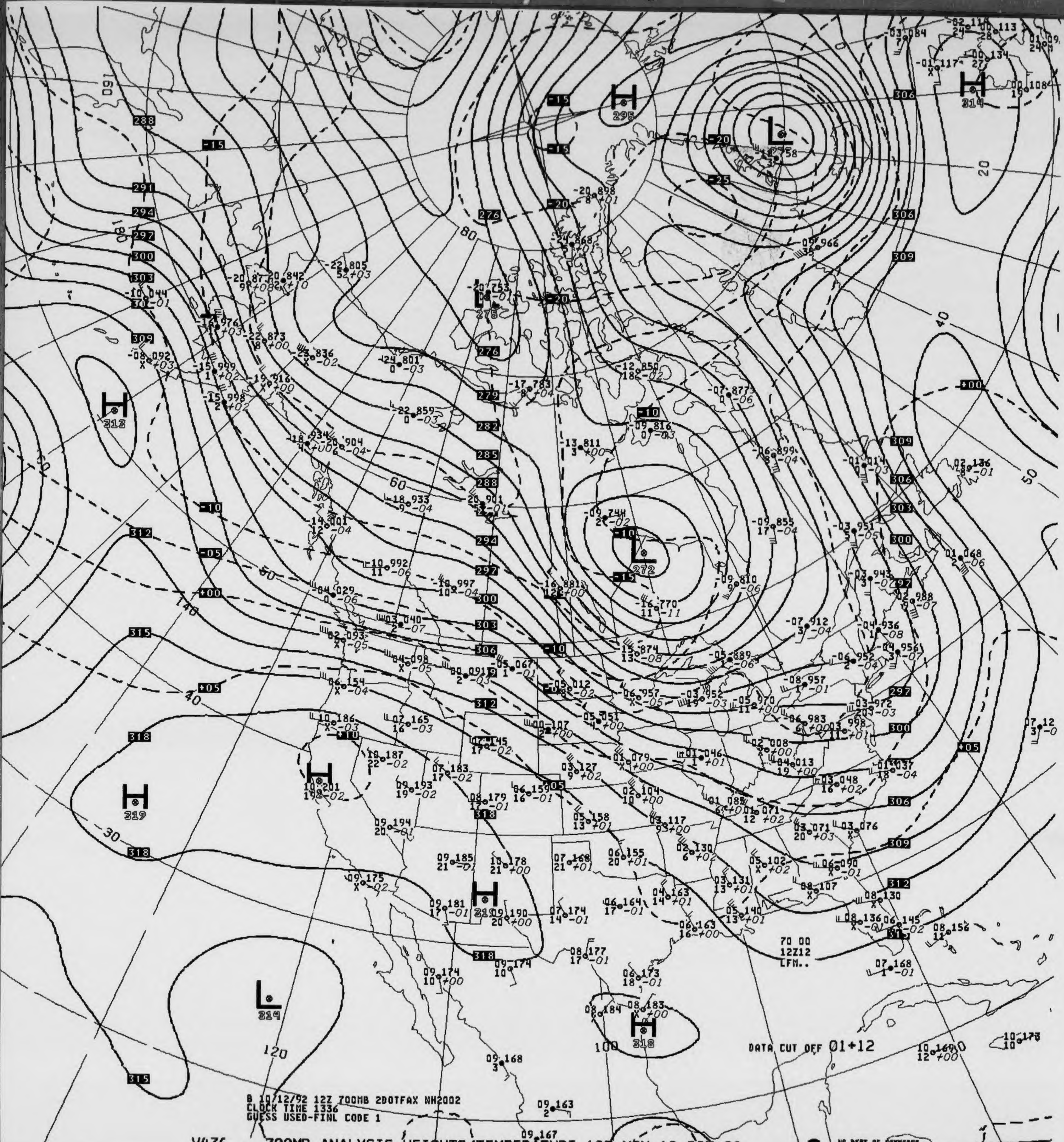

H 295
L 258
H 314
L 275
H 313
L 272
H 319
H 201
H 319
L 314
H 318
70 00
12Z12
LFM..
DATA CUT OFF 01+12

B 10/12/92 12Z 700MB 2DOTFAX NH2002
CLOCK TIME 1336
GUESS USED-FINL CODE 1

V436 .. 700MB ANALYSIS HEIGHTS/TEMPERATURE 12Z MON 12 OCT 92

US DEPT OF COMMERCE
NOAA/NWS/NMC WASHINGTON

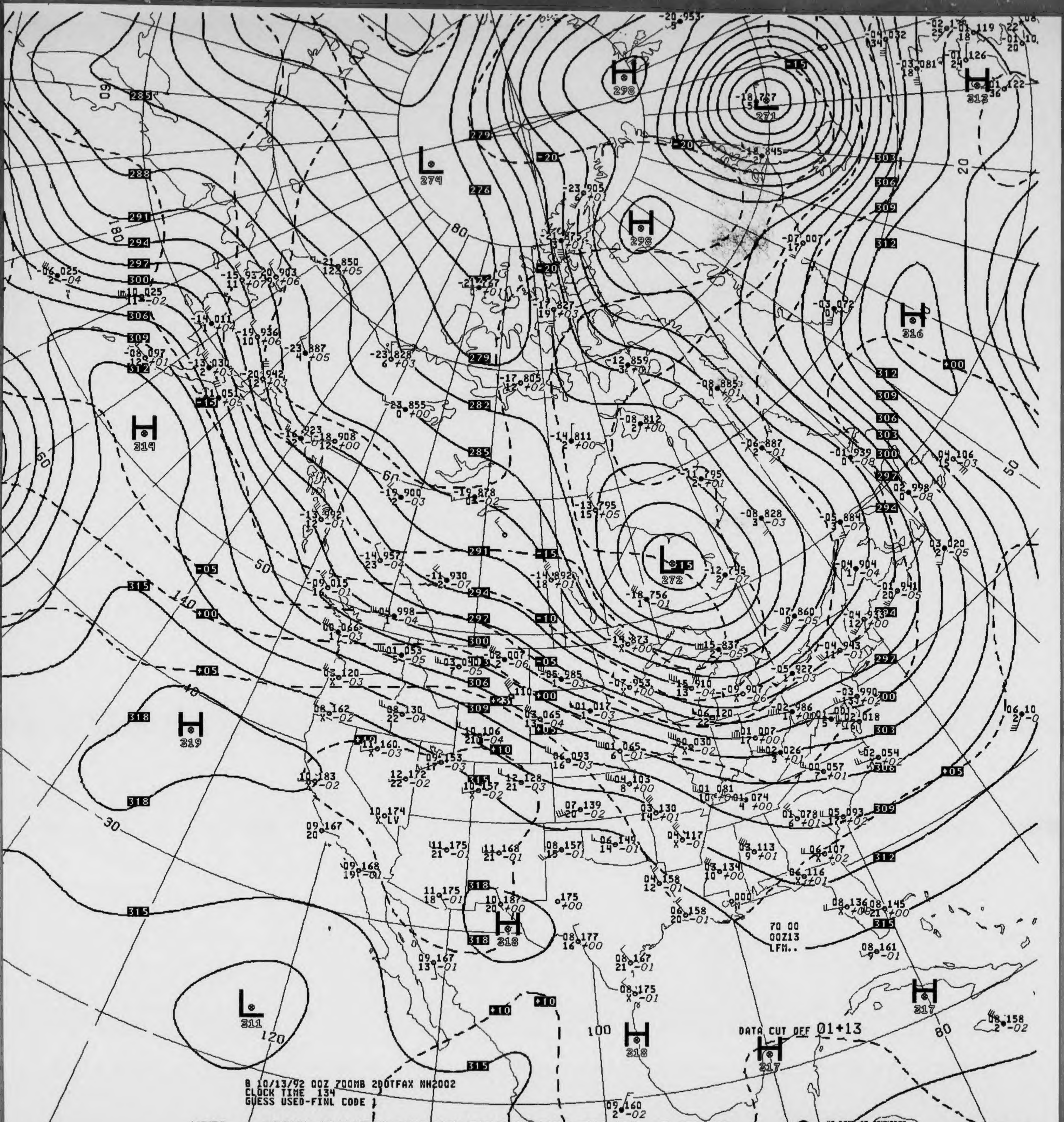
H 298
L 271
H 313
L 279
H 298
H 316
H 314
L 272
H 319
H 318
L 311
H 317
H 318
H 317
70 00
00Z13
LFM..
DATA CUT OFF 01+13
B 10/13/92 00Z 700MB 20DTFAX NH2002
CLOCK TIME 134
GUESS USED-FINL CODE 1

V036 .. 700MB ANALYSIS HEIGHTS/TEMPERATURE 00Z TUE 13 OCT 92

US DEPT OF COMMERCE
NOAA/NWS/NMC WASHINGTON

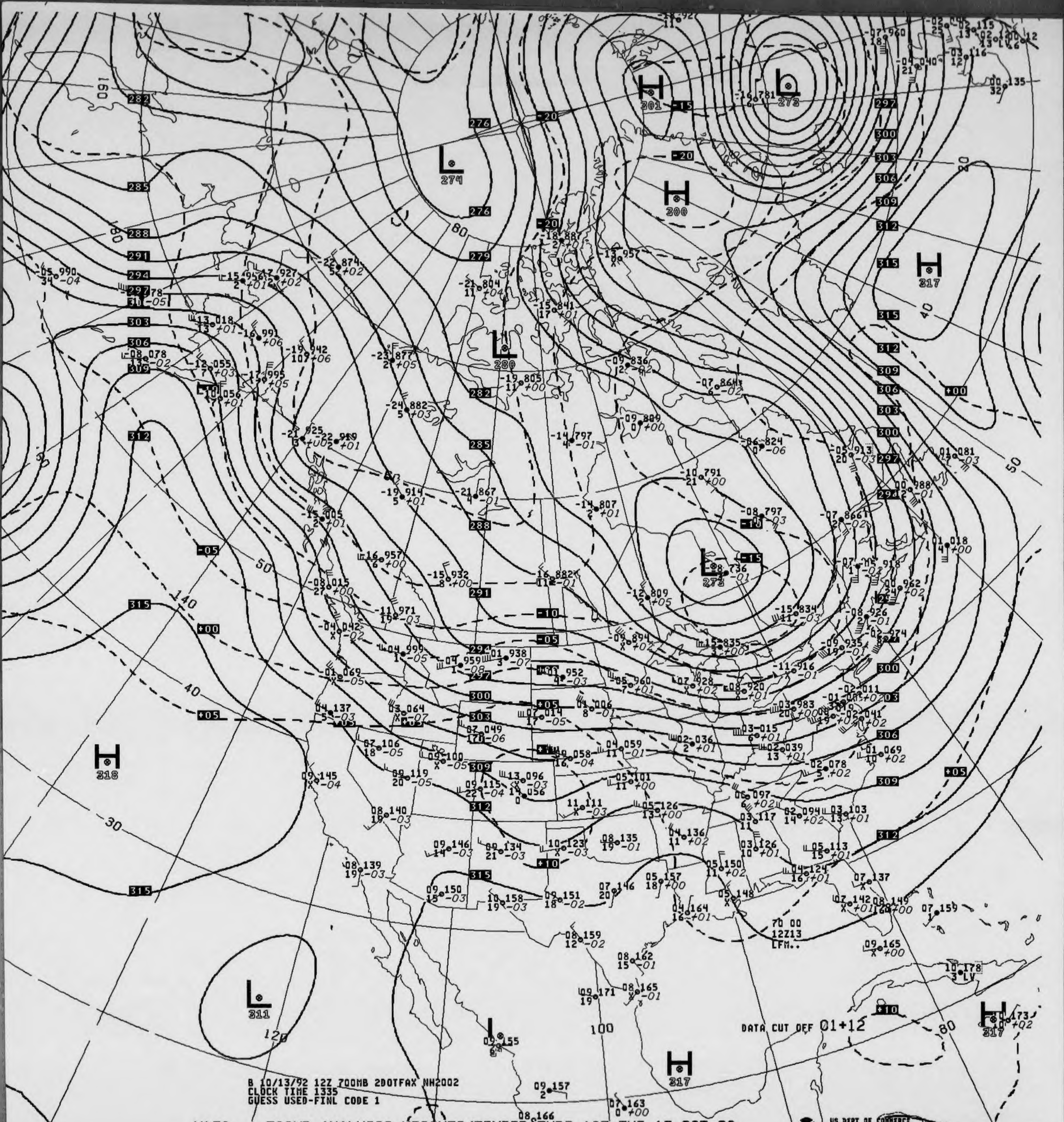
H 301
H 300
H 317
L 274
L 280
L 273
H 318
L 311
H 317
H 317
70 00
12Z13
LFM..

B 10/13/92 12Z 700MB 2DOTFAX NH2002
CLOCK TIME 1335
GUESS USED-FINL CODE 1

DATA CUT OFF 01+12

V436 .. 700MB ANALYSIS HEIGHTS/TEMPERATURE 12Z TUE 13 OCT 92

US DEPT OF COMMERCE
NOAA/NWS/NMC WASHINGTON

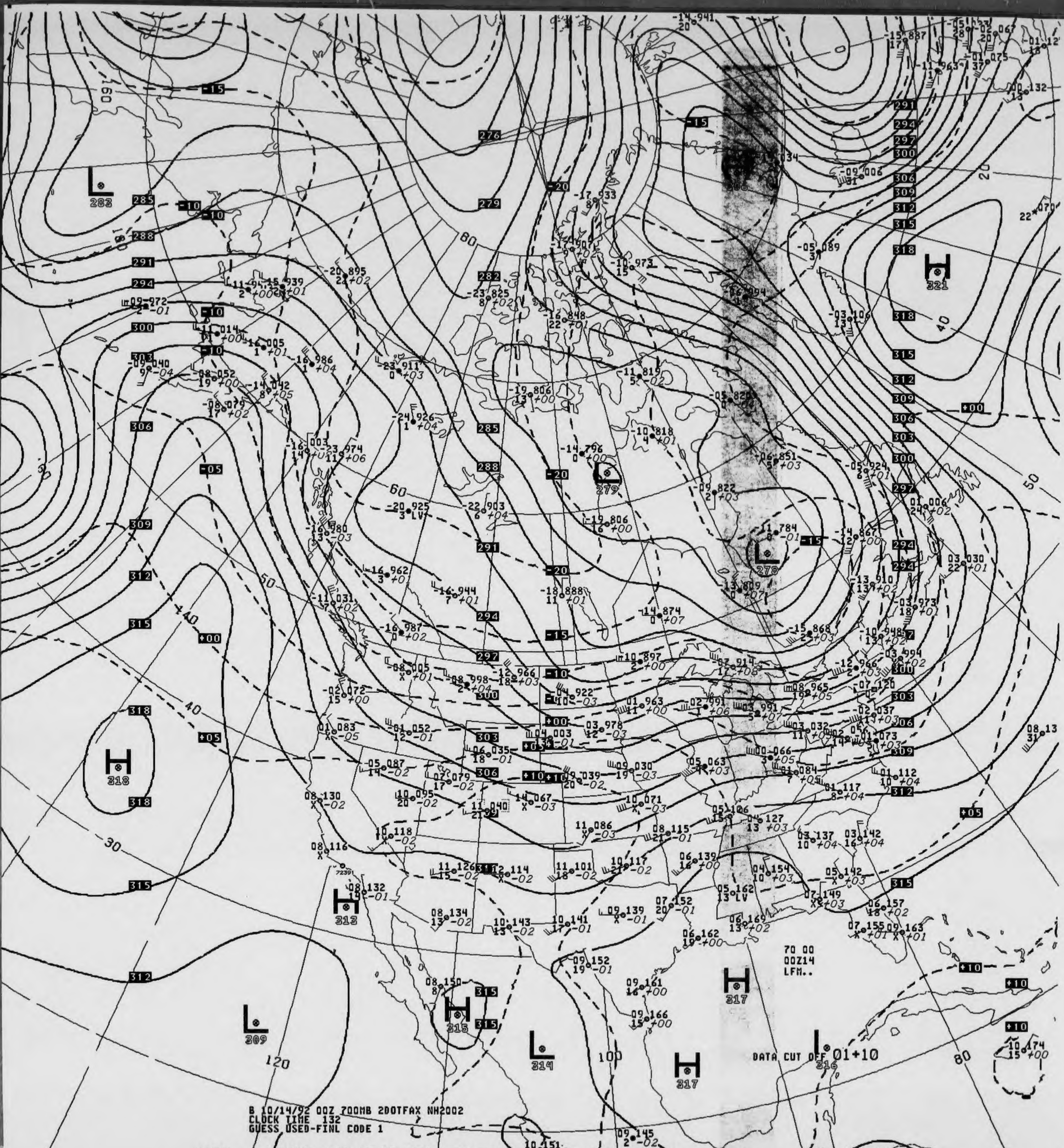
L 283
L 279
L 278
H 321
H 318
H 313
H 315
L 309
L 314
H 317
H 317
L 316
70 00
00Z14
LFM..
DATA CUT OFF 01+10

B 10/14/92 00Z 700MB 2DOTFAX NH2002
CLOCK TIME 132
GUESS USED-FINL CODE 1

V036 .. 700MB ANALYSIS HEIGHTS/TEMPERATURE 00Z WED 14 OCT 92

US DEPT OF COMMERCE
NOAA/NWS/NMC WASHINGTON

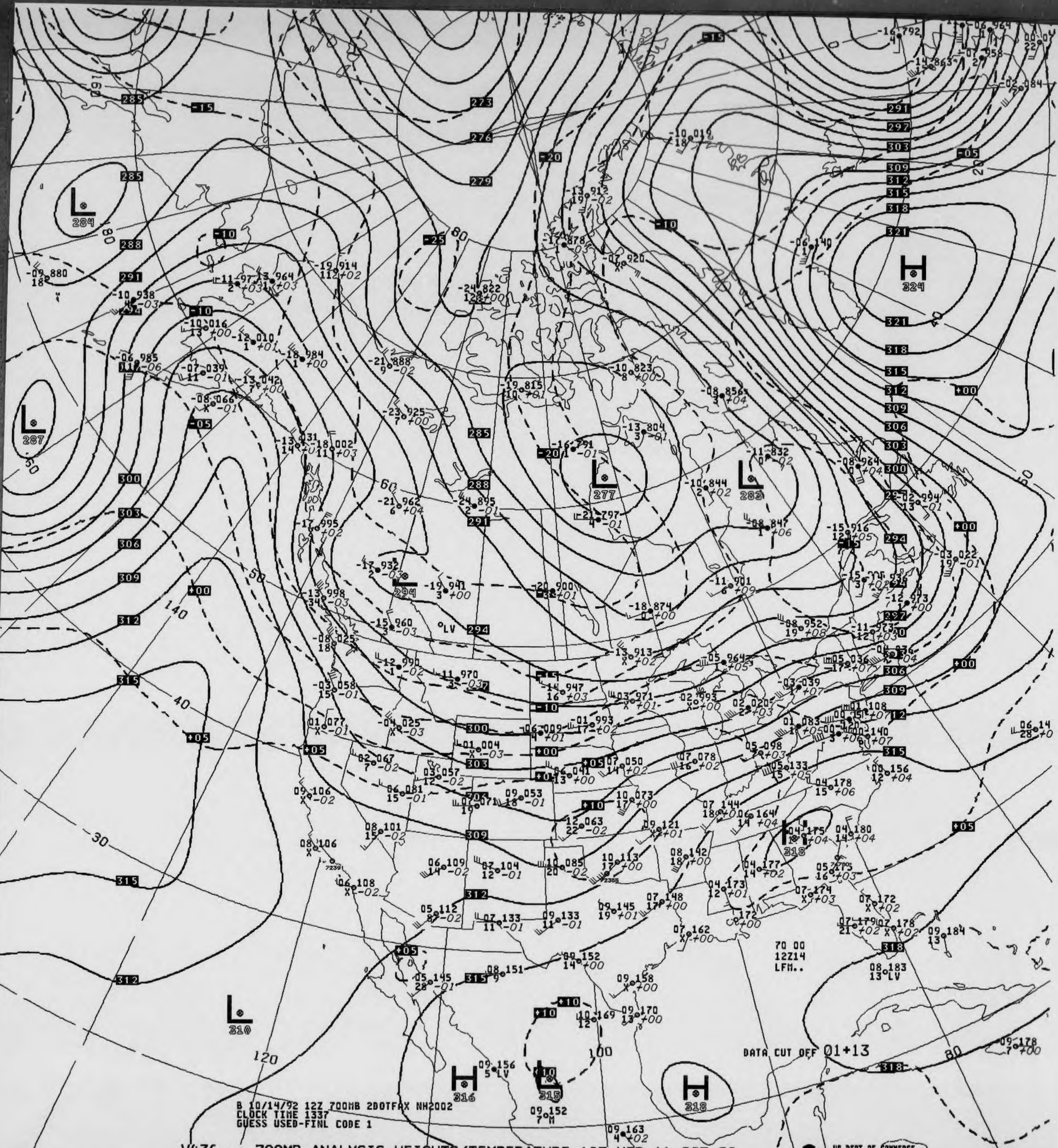
L 284
L 287
H 324
L 277
L 283
L 310
H 316
L 315
H 318
H 318
70 00
12Z14
LFM..

B 10/14/92 12Z 700MB 2DOTFAX NH2002
CLOCK TIME 1337
GUESS USED-FINL CODE 1

DATA CUT OFF 01+13

V436 .. 700MB ANALYSIS HEIGHTS/TEMPERATURE 12Z WED 14 OCT 92

US DEPT OF COMMERCE
NOAA/NWS/NMC WASHINGTON

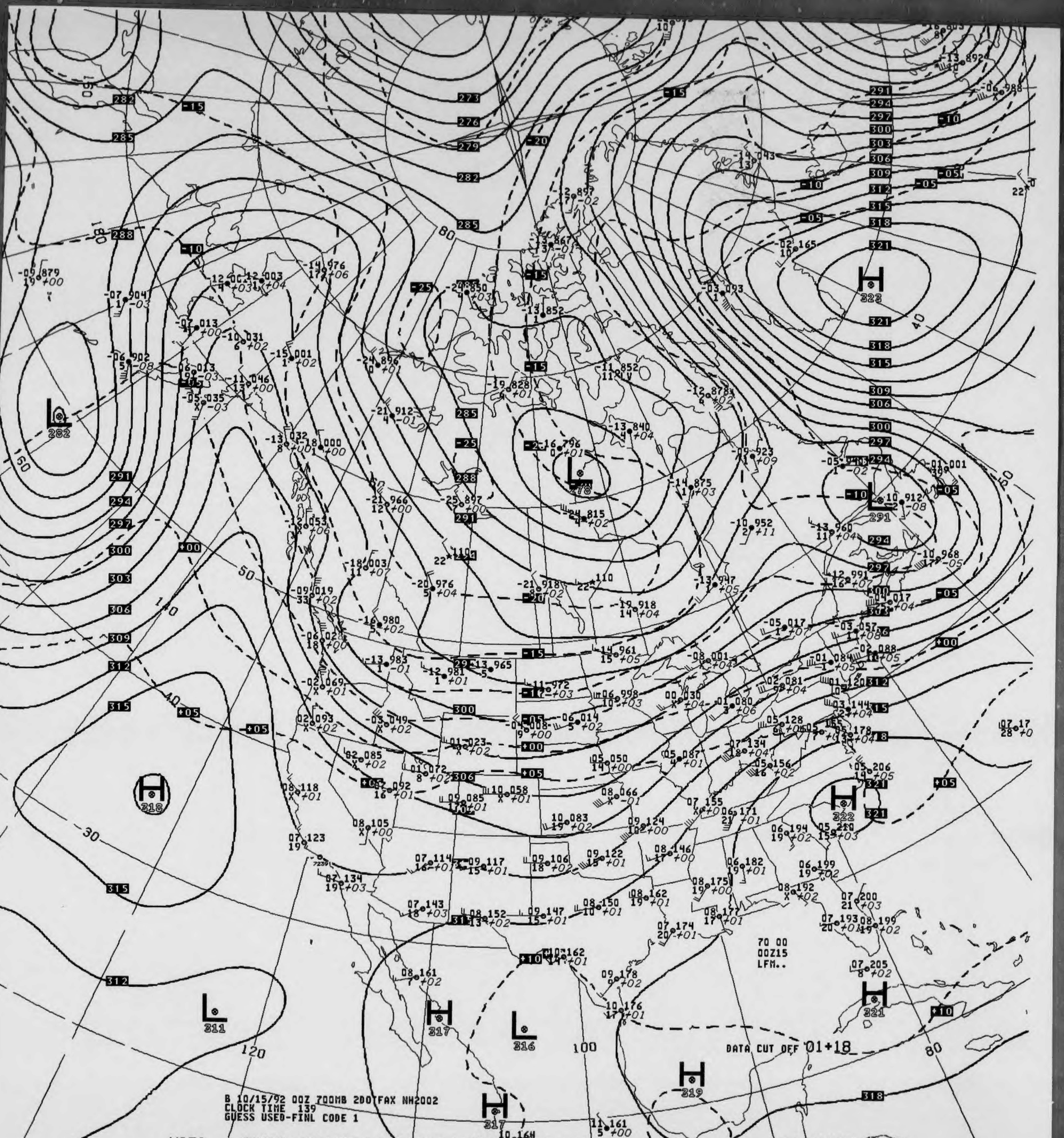
B 10/15/92 00Z 700MB 200TFAX NH2002
CLOCK TIME 139
GUESS USED-FINL CODE 1
70 00
00Z15
LFM..
DATA CUT OFF 01+18
H 323
H 322
H 321
H 319
H 318
H 317
H 317
L 278
L 282
L 291
L 311
L 316
120
100
80
140
160
180
50
40
30

V036 .. 700MB ANALYSIS HEIGHTS/TEMPERATURE 00Z THU 15 OCT 92

US DEPT OF COMMERCE
NOAA/NWS/NMC WASHINGTON

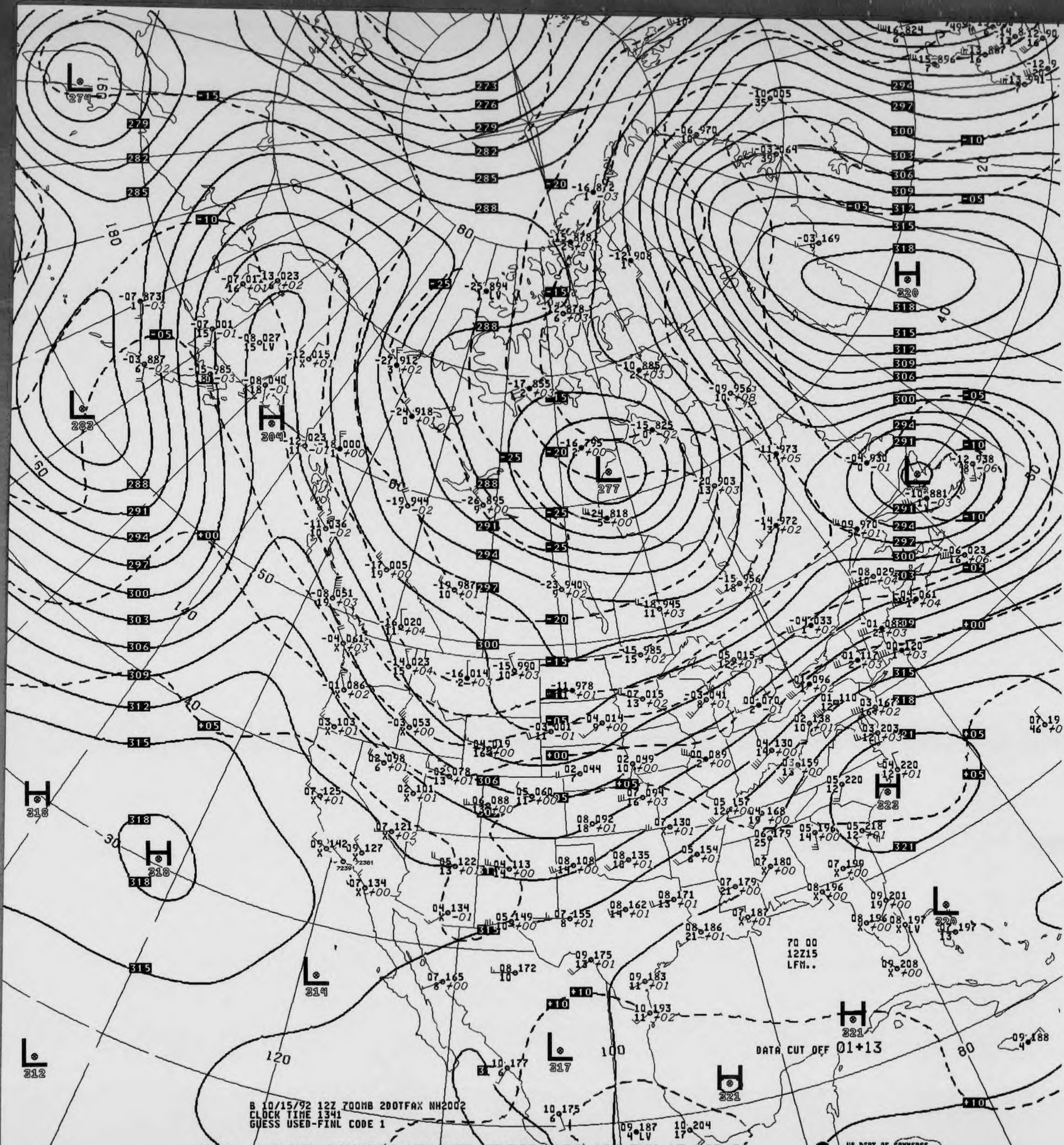

B 10/15/92 12Z 700MB 2DOTFAX NH2002
CLOCK TIME 1341
GUESS USED-FINL CODE 1

70 00
12Z15
LFM..

DATA CUT OFF 01+13

V436 .. 700MB ANALYSIS HEIGHTS/TEMPERATURE 12Z THU 15 OCT 92

US DEPT OF COMMERCE
NOAA/NWS/NMC WASHINGTON

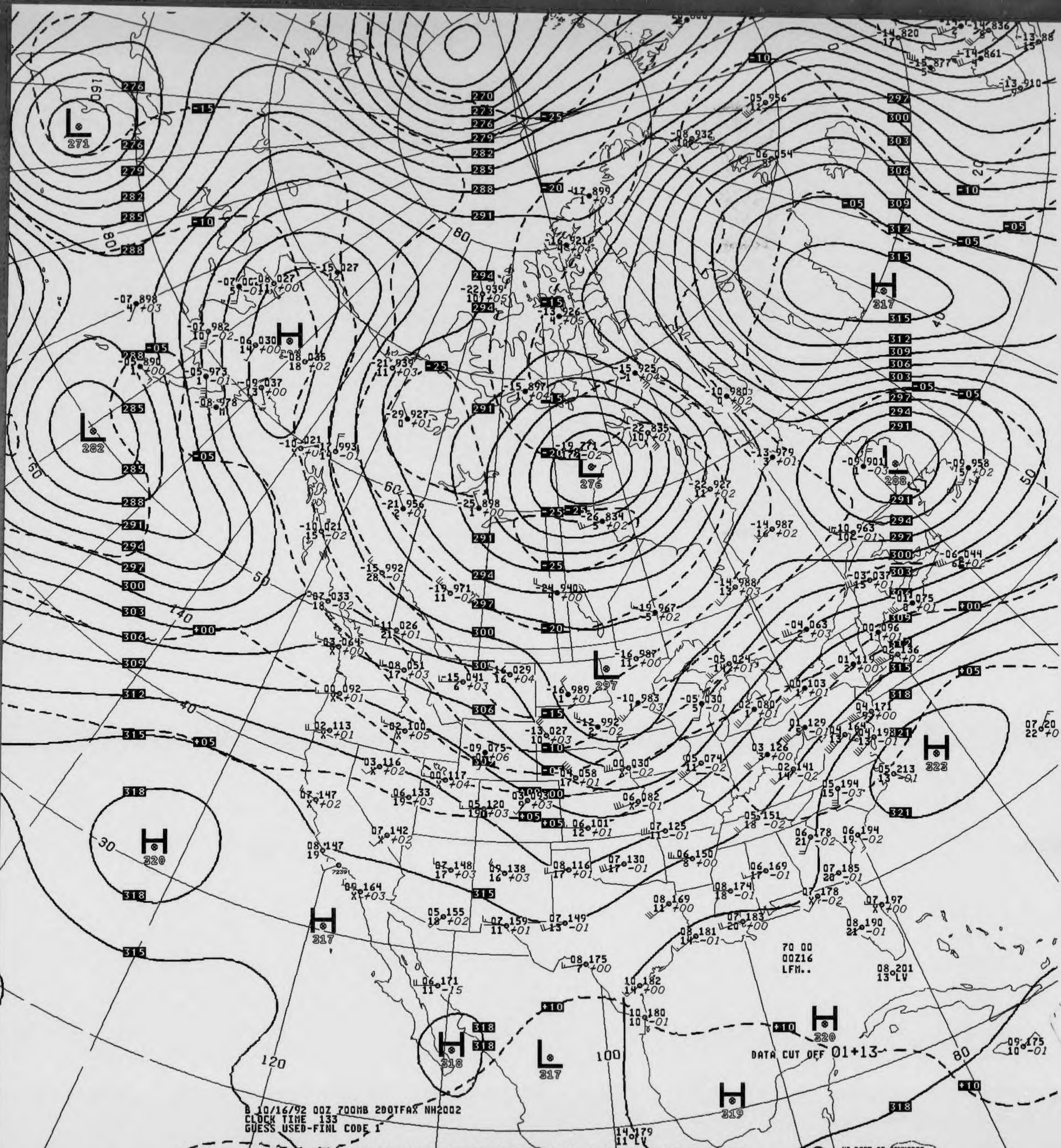

70 00
00Z16
LFM..
DATA CUT OFF 01+13

B 10/16/92 00Z 700MB 200TFAX NH2002
CLOCK TIME 133
GUESS USED-FINL CODE 1

V036 .. 700MB ANALYSIS HEIGHTS/TEMPERATURE 00Z FRI 16 OCT 92

US DEPT OF COMMERCE
NOAA/NWS/NMC WASHINGTON

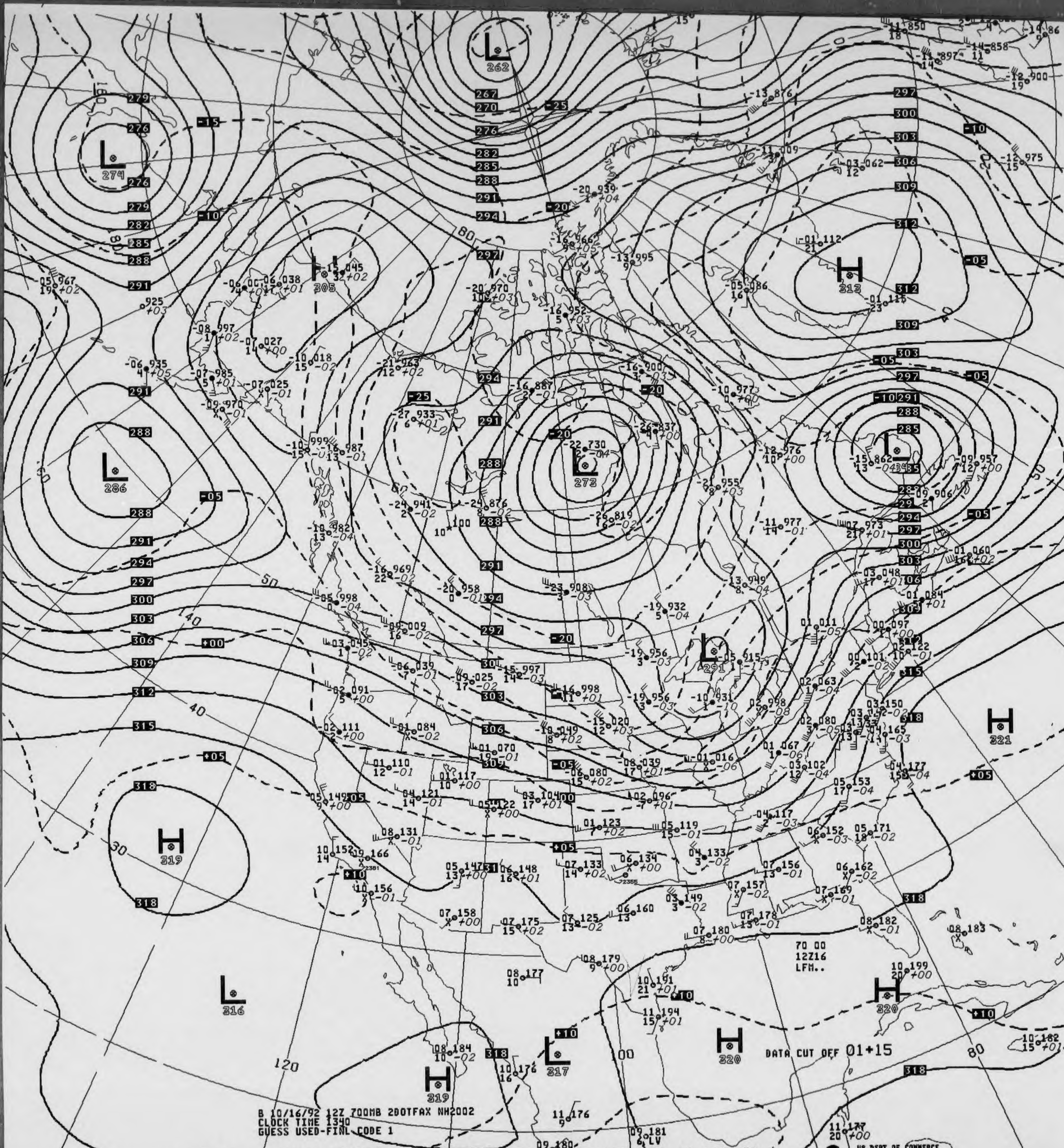
L 262
L 274
L 286
H 305
L 273
H 313
L 291
H 321
H 319
L 316
H 319
L 317
H 320
H 320
70 00
12Z16
LFM..
DATA CUT OFF 01+15

B 10/16/92 12Z 700MB 20OTFAX NH2002
CLOCK TIME 1340
GUESS USED-FINL CODE 1

V436 .. 700MB ANALYSIS HEIGHTS/TEMPERATURE 12Z FRI 16 OCT 92

US DEPT OF COMMERCE
NOAA/NWS/NMC WASHINGTON

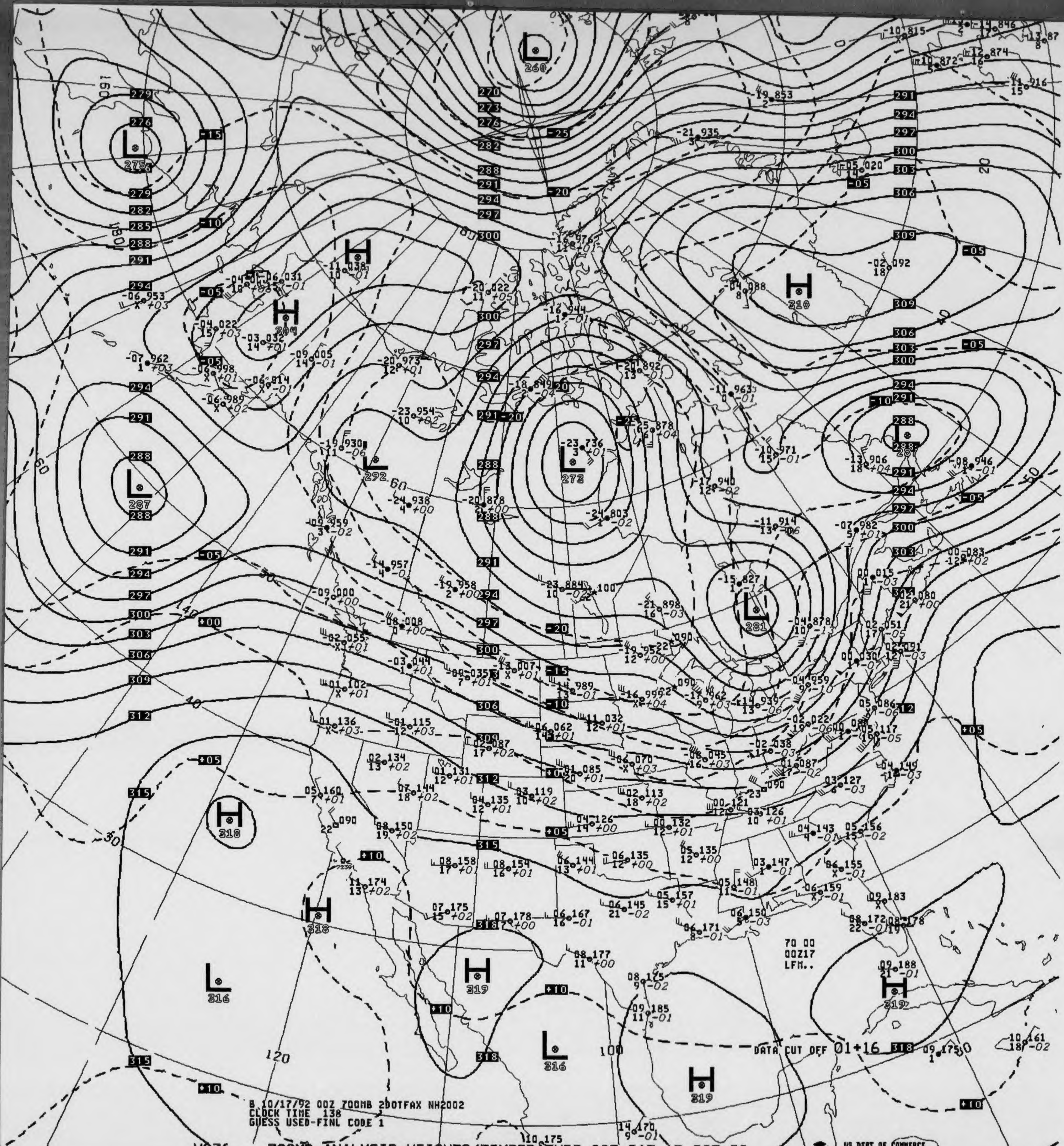
H
L
260
275
287
292
273
281
310
304
318
316
319
70 00
00Z17
LFM..
DATA CUT OFF 01+16
B 10/17/92 00Z 700MB 2DOTFAX NH2002
CLOCK TIME 138
GUESS USED-FINL CODE 1
US DEPT OF COMMERCE
NOAA/NWS/NMC WASHINGTON

V036 .. 700MB ANALYSIS HEIGHTS/TEMPERATURE 00Z SAT 17 OCT 92

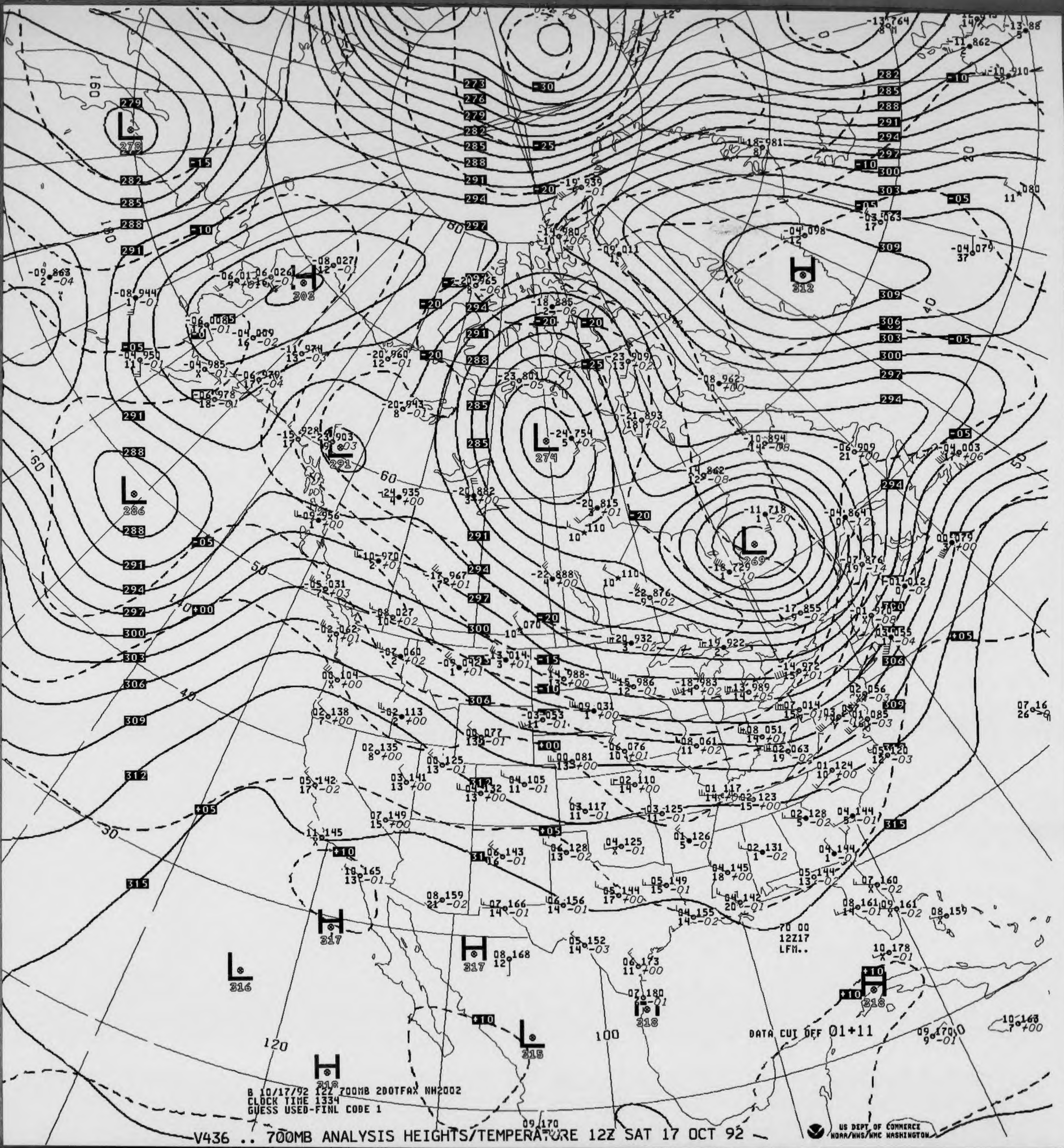

B 10/17/92 12Z 700MB 2DOTFAX NH2002
CLOCK TIME 1334
GUESS USED-FINL CODE 1
DATA CUT OFF 01+11
70 00
12Z17
LFM..
US DEPT OF COMMERCE
NOAA/NWS/NMC WASHINGTON
L 278
L 286
L 303
L 291
L 274
L 269
H 312
H 317
H 317
L 316
L 315
H 318
H 318
H 318
160
180
140
120
100
60
50
40
30

V436 .. 700MB ANALYSIS HEIGHTS/TEMPERATURE 12Z SAT 17 OCT 92

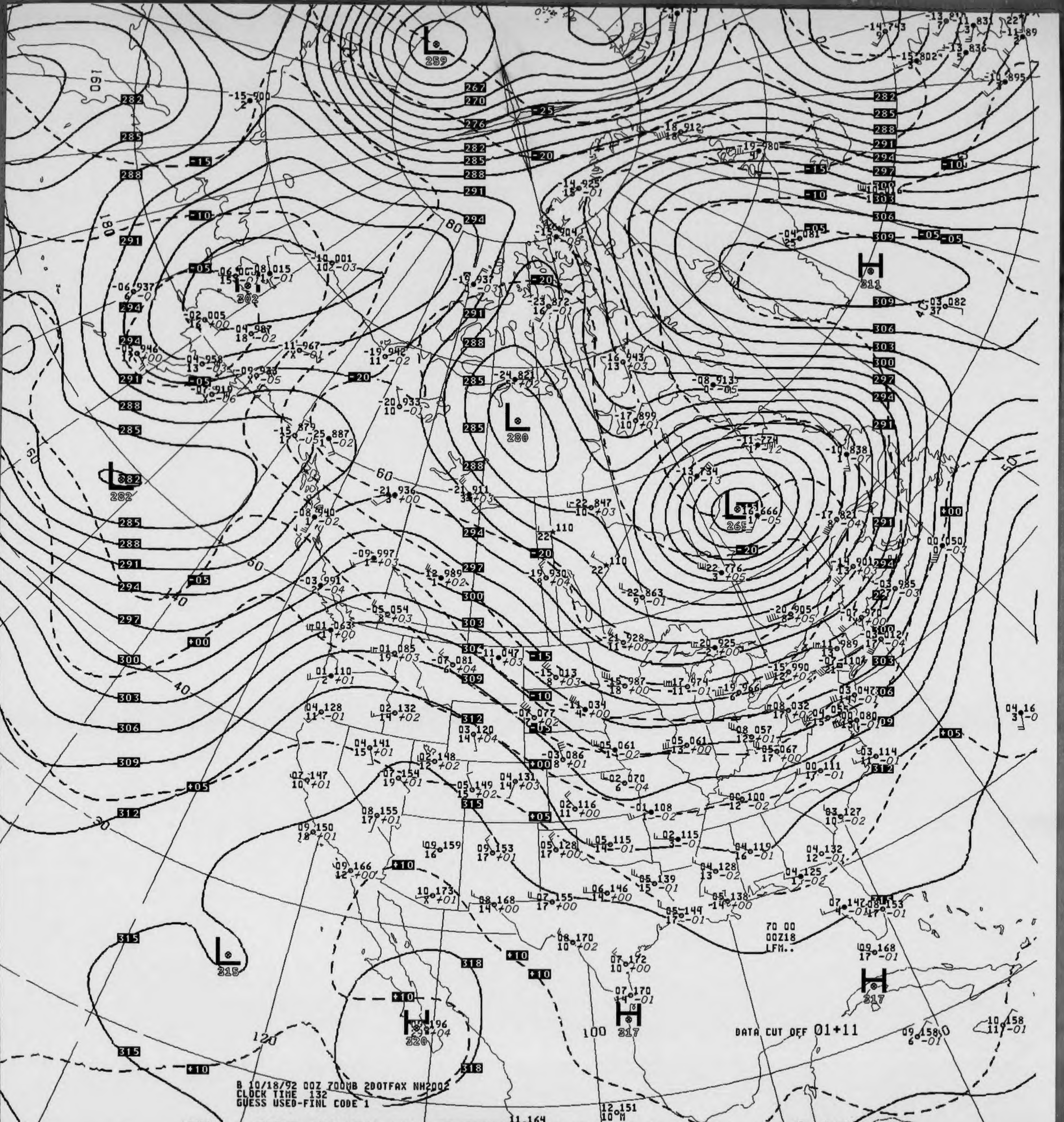
B 10/18/92 00Z 700MB 2DOTFAX NH2002
CLOCK TIME 132
GUESS USED-FINL CODE 1
DATA CUT OFF 01+11
70 00
00Z18
LFM..
L 259
L 202
L 280
L 282
L 265
L 315
H 311
H 320
H 317
H 317
282
285
288
291
294
297
300
303
306
309
312
315
318
-25
-20
-15
-10
-05
+00
+05
+10

V036 .. 700MB ANALYSIS HEIGHTS/TEMPERATURE 00Z SUN 18 OCT 92

US DEPT OF COMMERCE
NOAA/NWS/NMC WASHINGTON

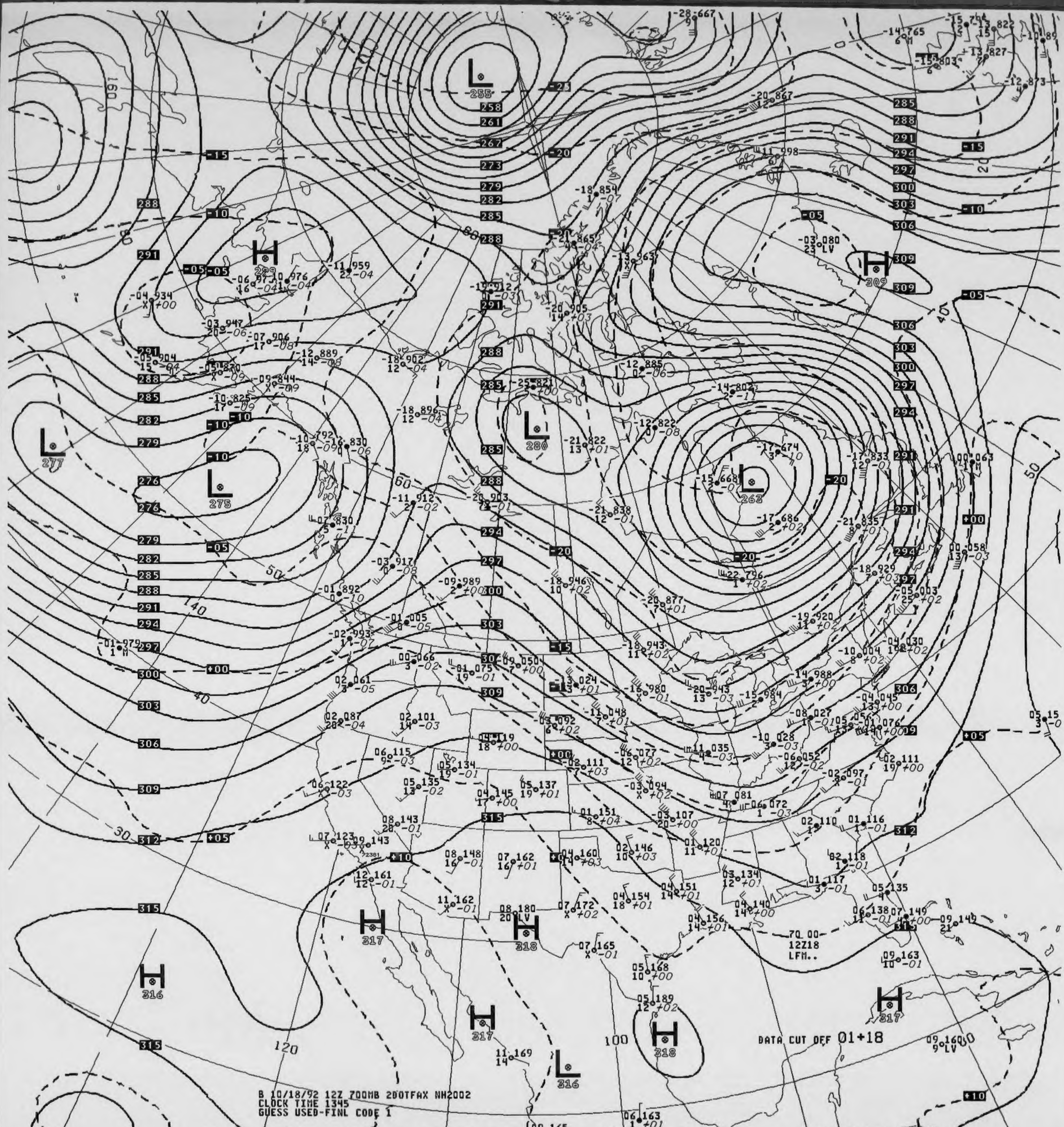
L 255
H 299
L 277
L 275
L 280
L 263
H 309
H 317
H 318
H 316
H 317
H 318
L 316
H 317
DATA CUT OFF 01+18
70 00
12Z18
LFM..
B 10/18/92 12Z 700MB 2DOTFAX NH2002
CLOCK TIME 1345
GUESS USED-FINL CODE 1

V436 .. 700MB ANALYSIS HEIGHTS/TEMPERATURE 12Z SUN 18 OCT 92

US DEPT OF COMMERCE
NOAA/NWS/NMC WASHINGTON

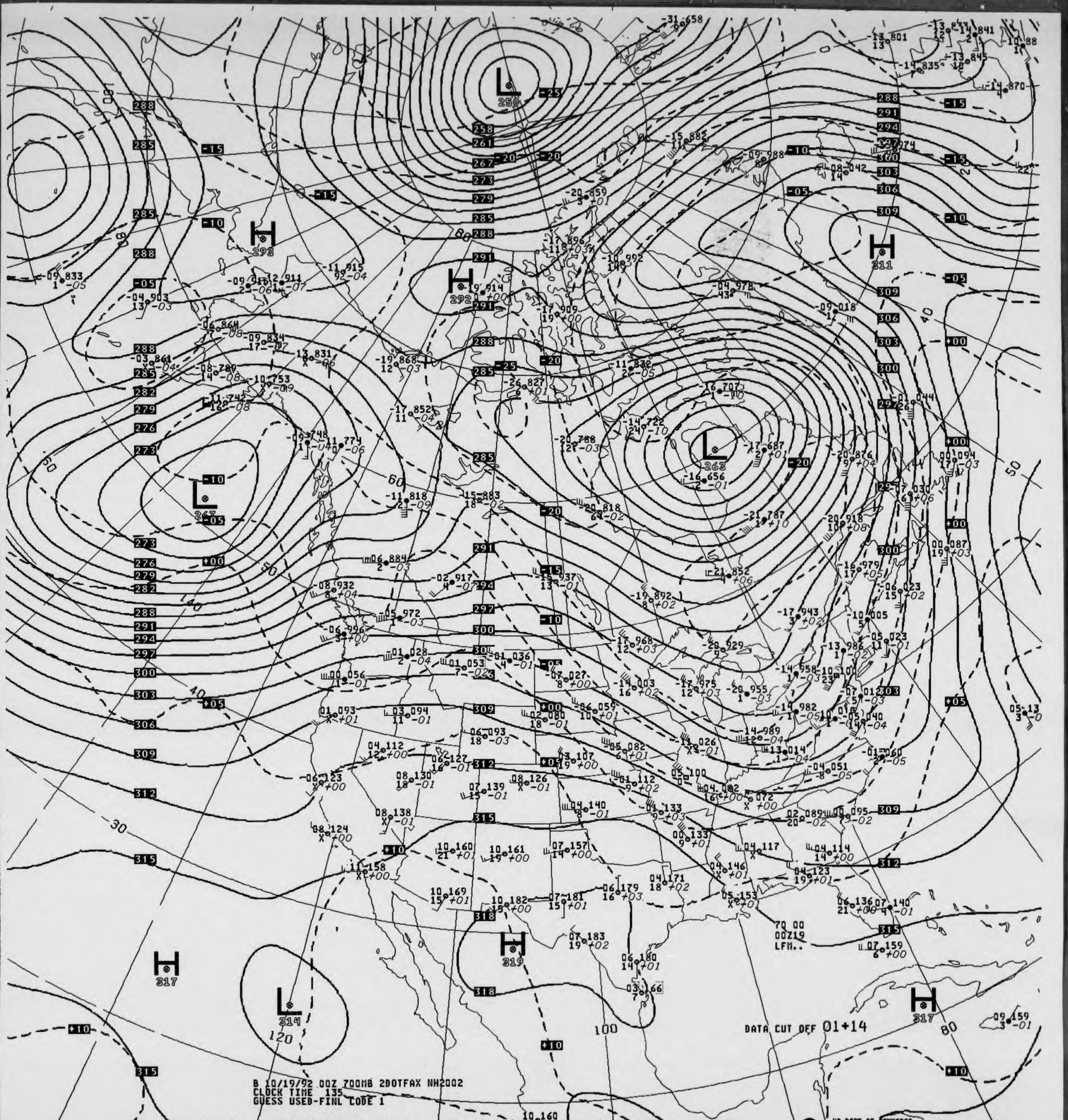
B 10/19/92 00Z 700MB 20OTFAX NH2002
CLOCK TIME 135
GUESS USED-FINL CODE 1
DATA CUT OFF 01+14
70 00
00Z19
LFM..
L 250
L 263
L 267
L 314
H 292
H 292
H 311
H 317
H 319
H 317

V036 .. 700MB ANALYSIS HEIGHTS/TEMPERATURE 00Z MON 19 OCT 92

US DEPT OF COMMERCE
NOAA/NWS/NMC WASHINGTON

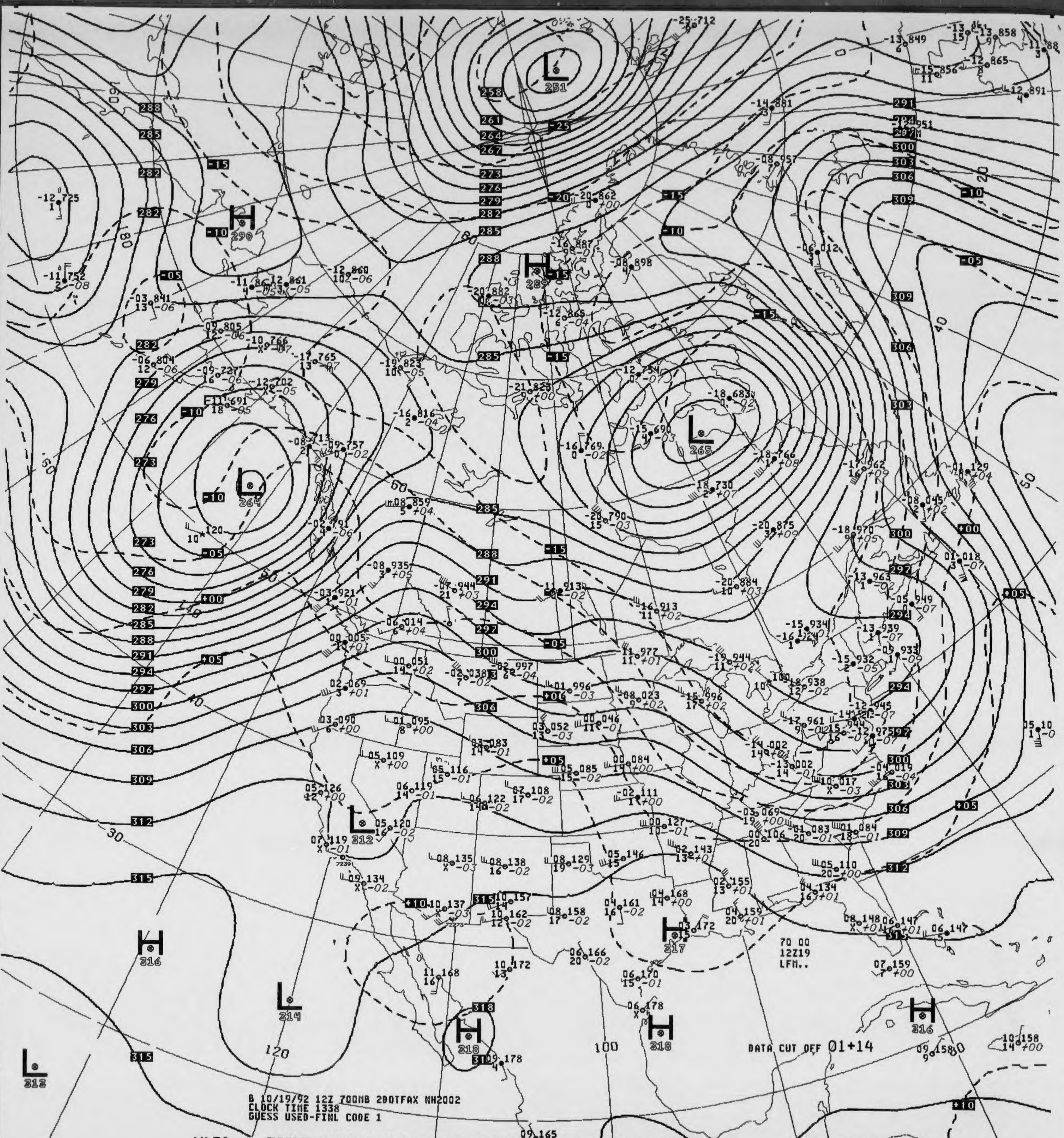
L 251
H 290
H 289
L 264
L 265
L 312
H 316
L 314
H 318
H 317
H 318
H 316
L 313
70 00
12Z19
LFM..
DATA CUT OFF 01+14

B 10/19/92 12Z 700MB 2DOTFAX NH2002
CLOCK TIME 1338
GUESS USED-FINL CODE 1

V436 .. 700MB ANALYSIS HEIGHTS/TEMPERATURE 12Z MON 19 OCT 92

US DEPT OF COMMERCE
NOAA/NWS/NMC WASHINGTON

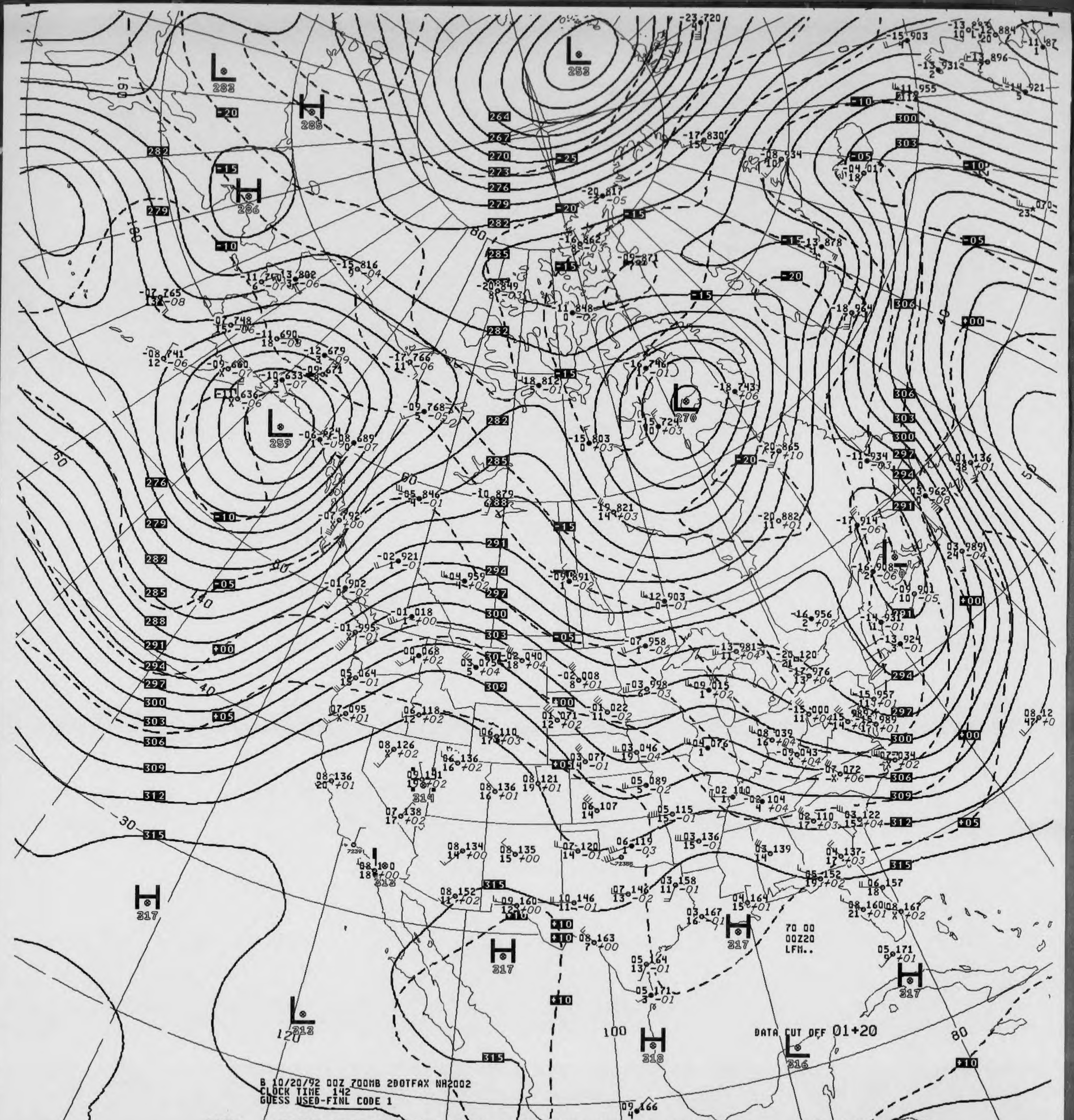

B 10/20/92 00Z 700MB 2DOTFAX NA2002
CLOCK TIME 142
GUESS USED-FINL CODE 1

DATA CUT OFF 01+20

70 00
00Z20
LFM..

L 283
H 285
H 286
L 253
L 259
L 270
H 317
H 317
H 317
H 317
L 313
H 318
L 316
160
180
140
120
100
80
60
50
40
30

V036 .. 700MB ANALYSIS HEIGHTS/TEMPERATURE 00Z TUE 20 OCT 92

US DEPT OF COMMERCE
NOAA/NWS/NMC WASHINGTON

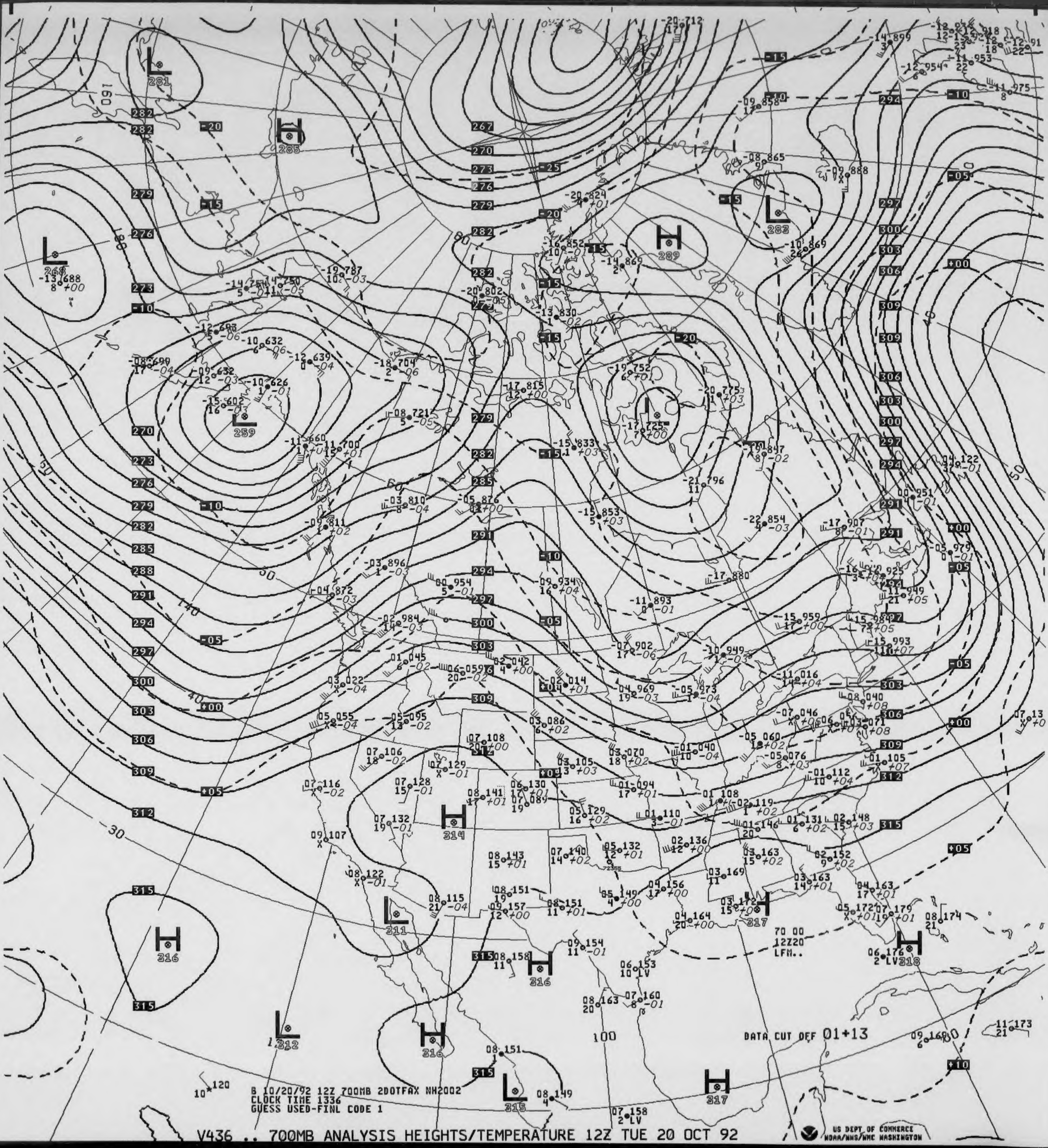

DATA CUT OFF 01+13
70 00
12Z20
LFM..
B 10/20/92 12Z 700MB 2DOTFAX NH2002
CLOCK TIME 1336
GUESS USED-FINL CODE 1
US DEPT OF COMMERCE
NOAA/NWS/NMC WASHINGTON

V436 .. 700MB ANALYSIS HEIGHTS/TEMPERATURE 12Z TUE 20 OCT 92

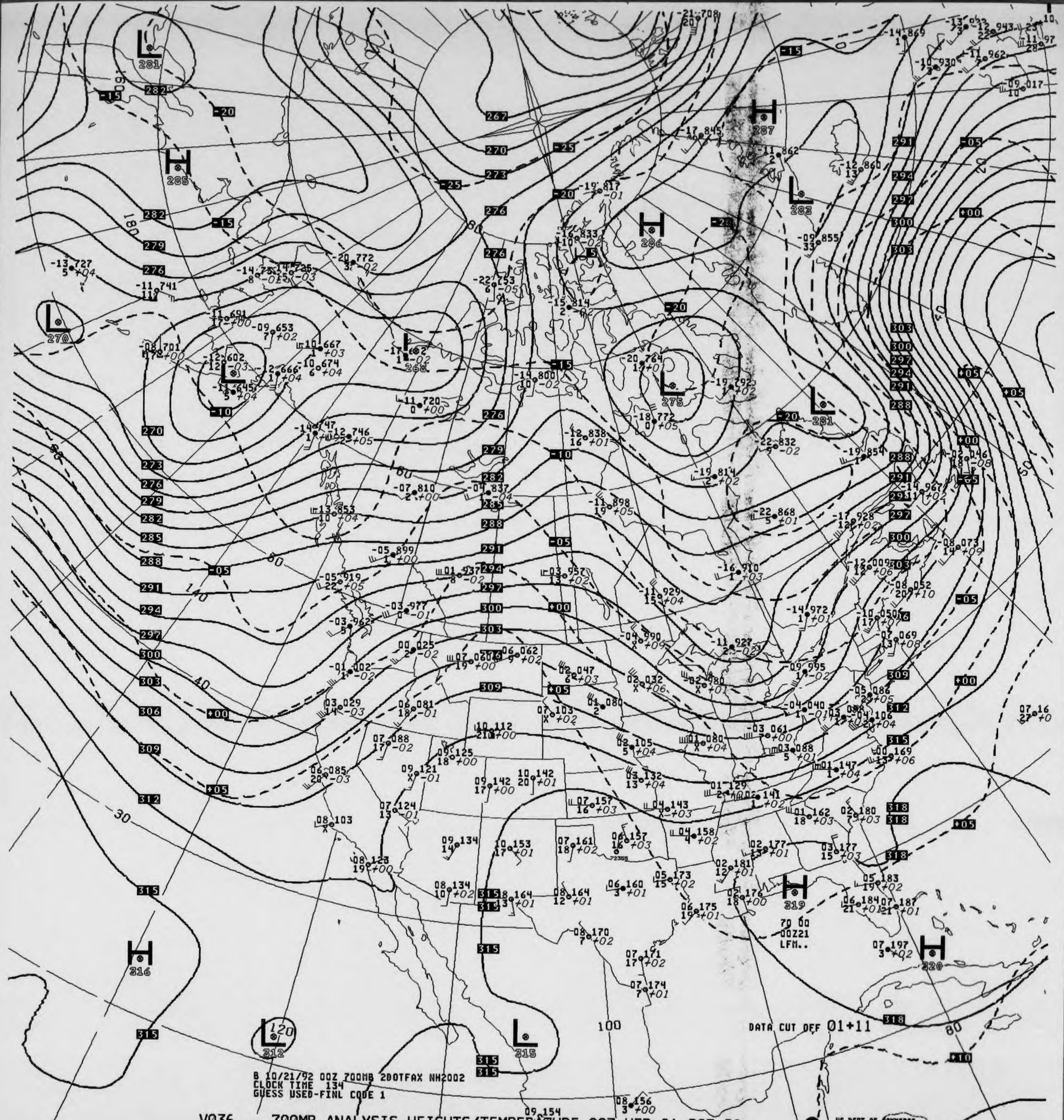
DATA CUT OFF 01+11
70 00
00Z21
LFM..
B 10/21/92 00Z 700MB 200TFAX NH2002
CLOCK TIME 134
GUESS USED-FINL CODE 1
US DEPT OF COMMERCE
NOAA/NWS/NMC WASHINGTON

V036 .. 700MB ANALYSIS HEIGHTS/TEMPERATURE 00Z WED 21 OCT 92

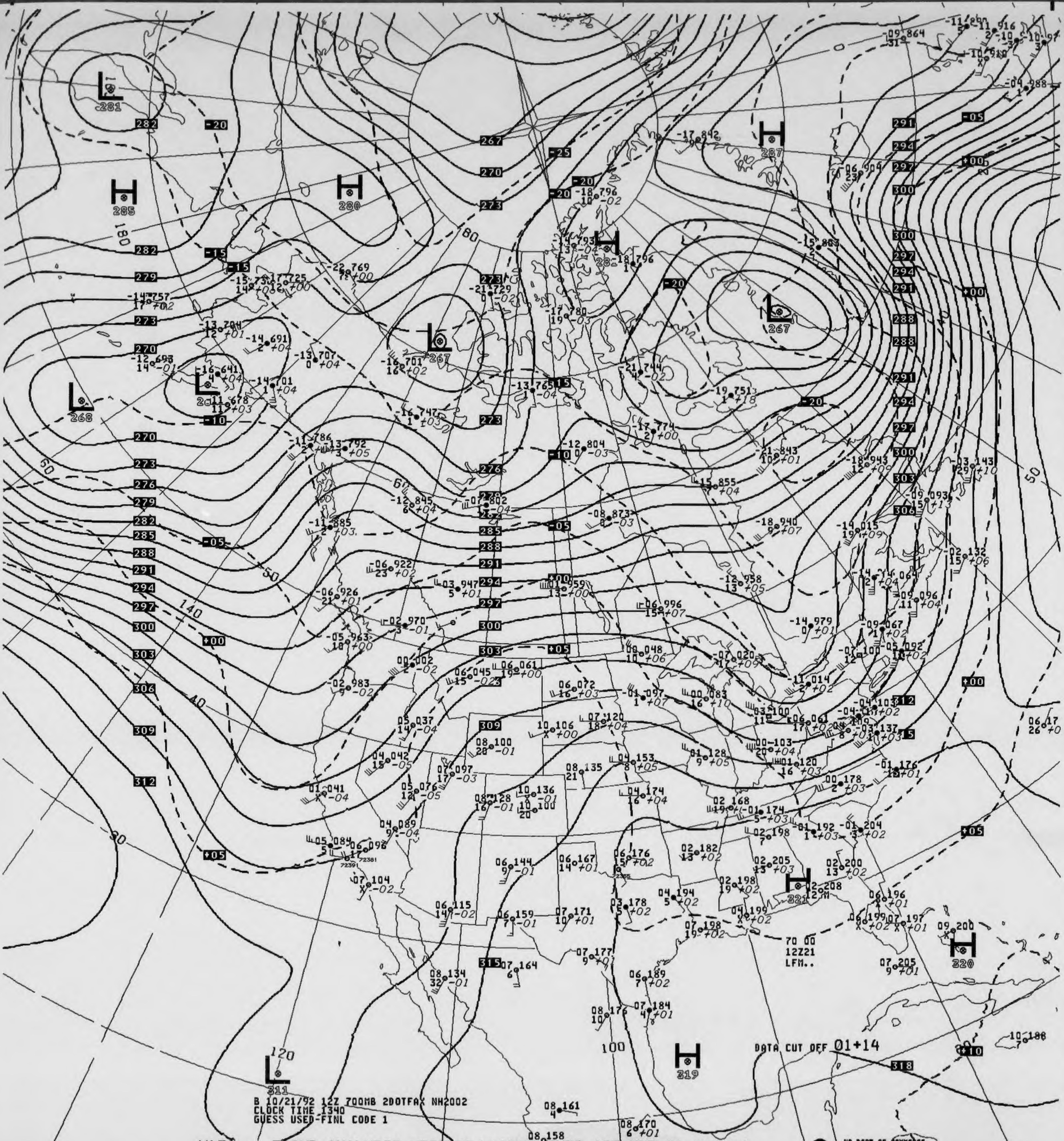
B 10/21/92 12Z 700MB 2DOTFAX NH2002
CLOCK TIME 1340
GUESS USED-FINL CODE 1
DATA CUT OFF 01+14
70 00
12Z21
LFM..
L 281
H 285
H 280
H 287
H 282
L 267
L 267
L 268
L 311
H 319
H 321
H 320
282
279
273
270
267
276
285
288
291
294
297
300
303
306
309
312
315
318
-25
-20
-15
-10
-05
+00
+05
+10
180
80
60
50
40
30
140
120
100

V436 .. 700MB ANALYSIS HEIGHTS/TEMPERATURE 12Z WED 21 OCT 92

US DEPT OF COMMERCE
NOAA/NWS/NMC WASHINGTON

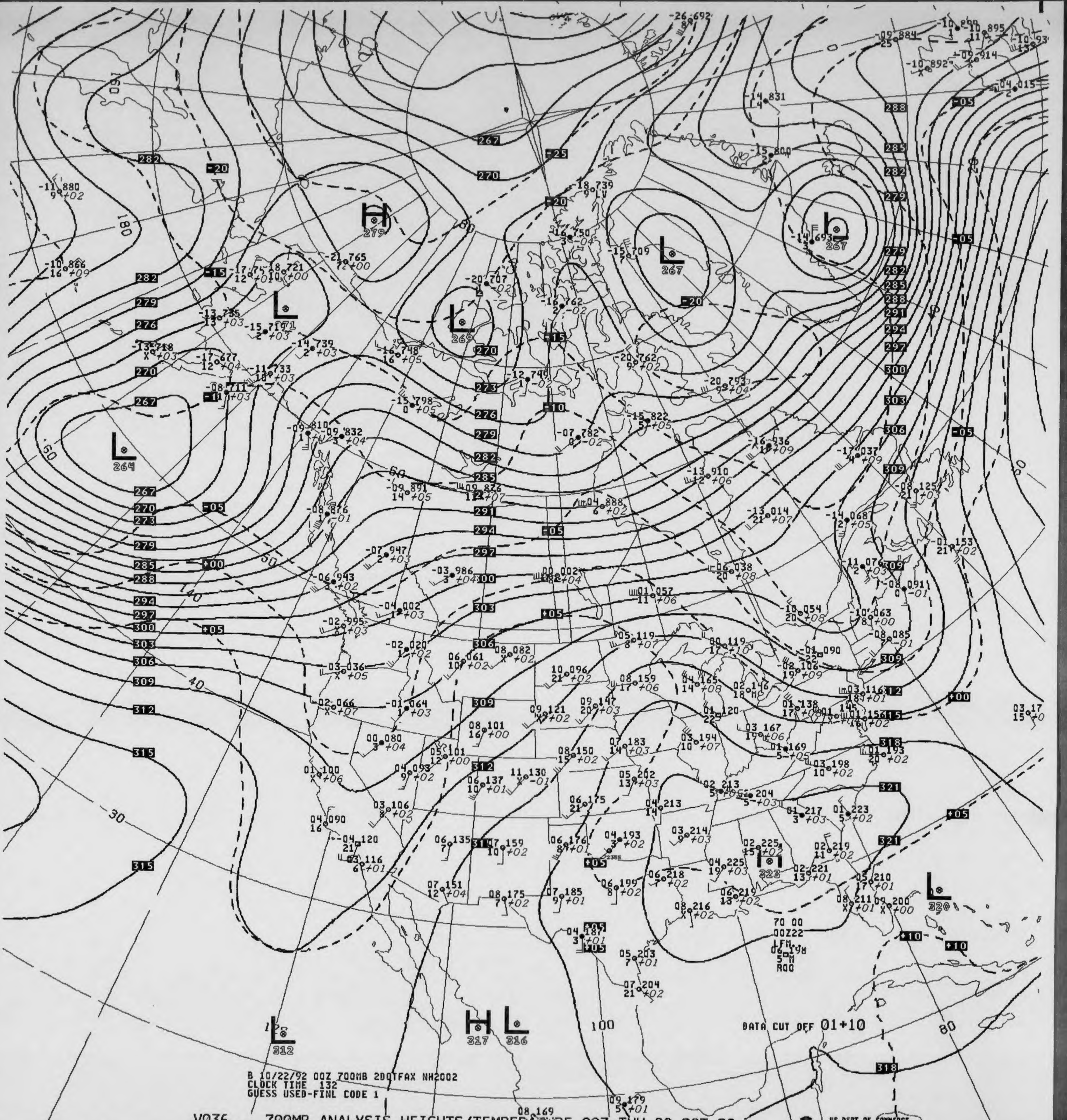
H 279
L 271
L 269
L 267
L 267
L 264
H 323
L 320
L 312
H 317
L 316
267
270
273
276
279
282
285
288
291
294
297
300
303
306
309
312
315
318
321
-25
-20
-15
-10
-05
+00
+05
+10
180
160
140
100
80
60
50
40
30
20
70 00
00Z22
LFM
DATA CUT OFF 01+10

B 10/22/92 00Z 700MB 2DOTFAX NH2002
CLOCK TIME 132
GUESS USED-FINL CODE 1

V036 .. 700MB ANALYSIS HEIGHTS/TEMPERATURE 00Z THU 22 OCT 92

US DEPT OF COMMERCE
NOAA/NWS/NMC WASHINGTON

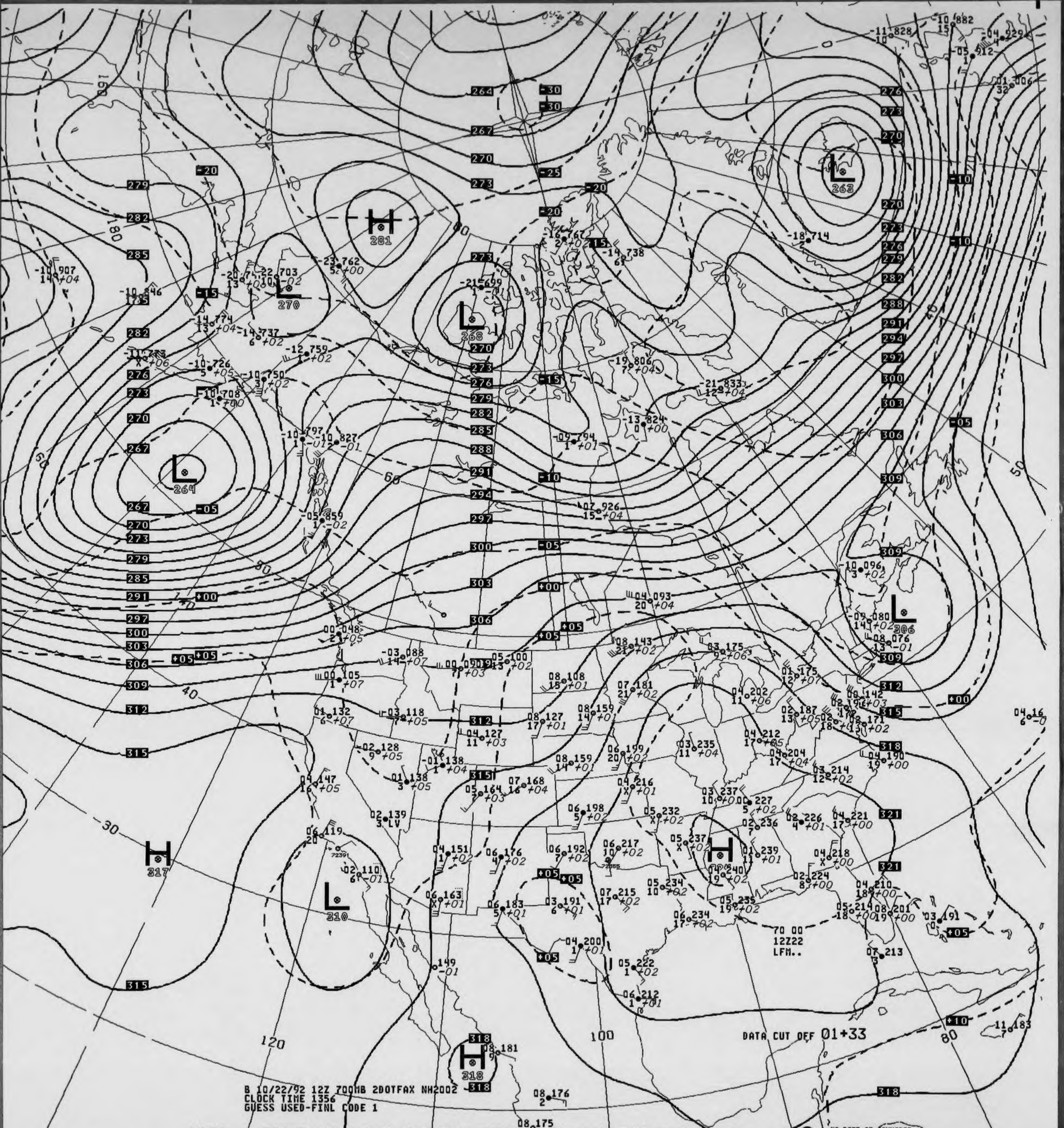
H 281
L 270
L 268
L 263
L 264
L 306
H 317
L 310
H 240
H 318
264
267
270
273
276
279
282
285
288
291
294
297
300
303
306
309
312
315
318
321
-30
-25
-20
-15
-10
-05
+00
+05
+10
160
180
60
50
40
30
120
100
80
70 00
12Z22
LFM..
DATA CUT OFF 01+33
B 10/22/92 12Z 700MB 2DOTFAX NH2002
CLOCK TIME 1356
GUESS USED-FINL CODE 1

V436 .. 700MB ANALYSIS HEIGHTS/TEMPERATURE 12Z THU 22 OCT 92

US DEPT OF COMMERCE
NOAA/NWS/NMC WASHINGTON

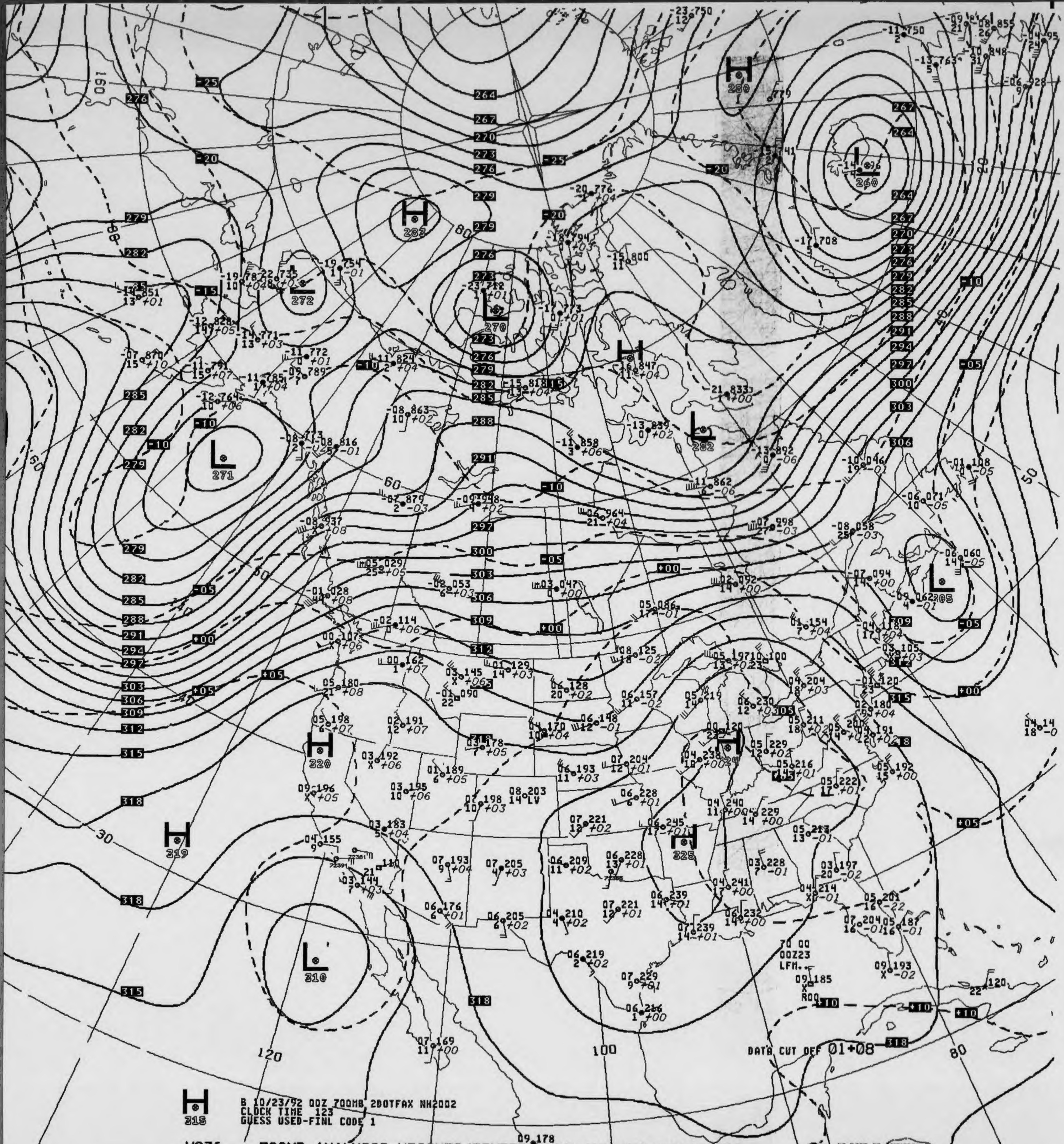
H 280
L 260
H 283
L 272
L 270
H
L 271
L 282
L 205
H 320
H 319
H 324
H 325
L 310
H 315
DATA CUT OFF 01+08
70 00
00Z23
LFM..

B 10/23/92 00Z 700MB 2DOTFAX NH2002
CLOCK TIME 123
GUESS USED-FINL CODE 1

V036 .. 700MB ANALYSIS HEIGHTS/TEMPERATURE 00Z FRI 23 OCT 92

US DEPT OF COMMERCE
NOAA/NWS/NMC WASHINGTON

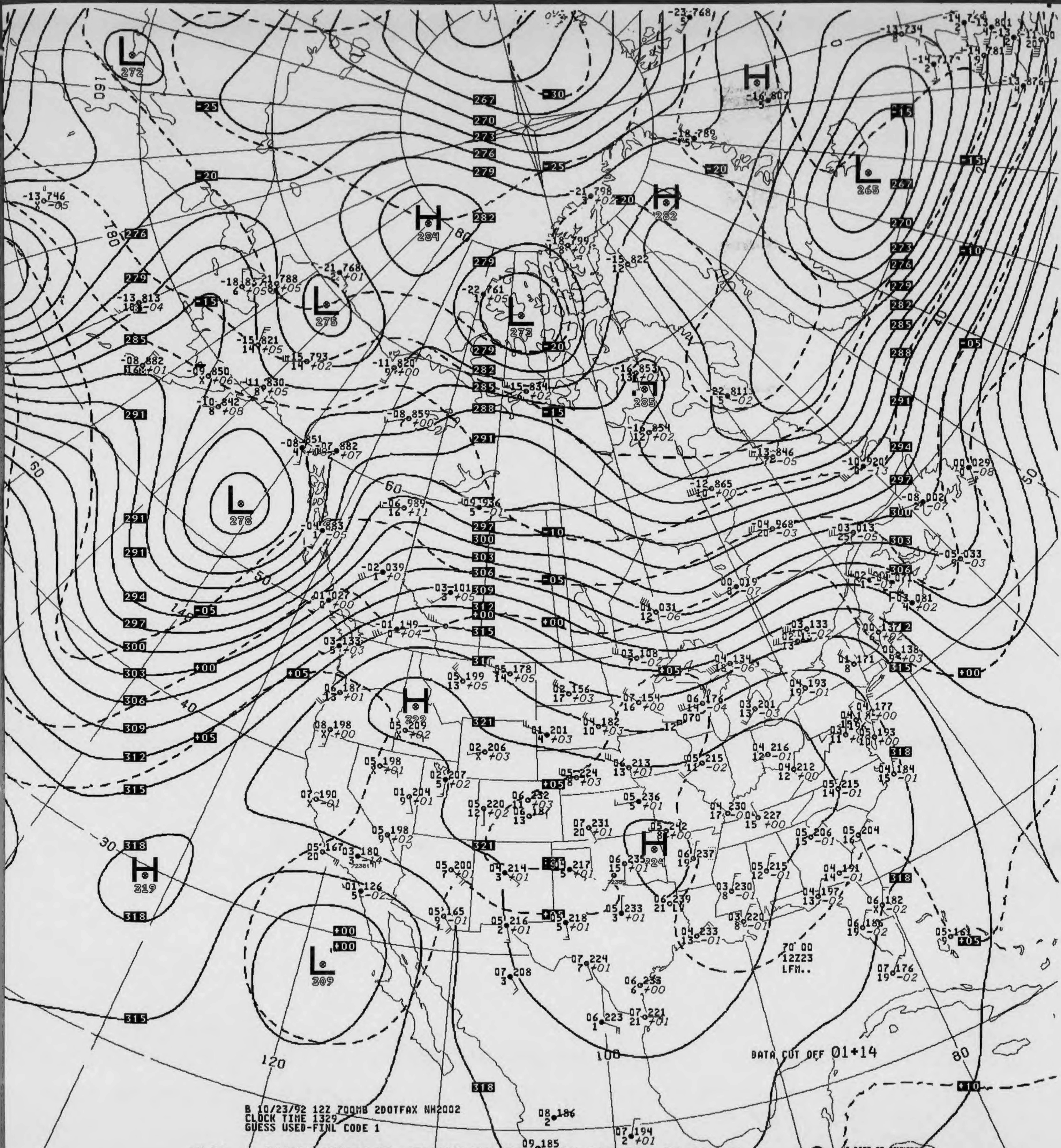
H 284
H 282
H 322
H 324
H 319
L 272
L 275
L 273
L 278
L 265
L 285
L 209
DATA CUT OFF 01+14
70 00
12Z23
LFM..
US DEPT OF COMMERCE
NOAA/NWS/NMC WASHINGTON

B 10/23/92 12Z 700MB 2DOTFAX NH2002
CLOCK TIME 1329
GUESS USED-FINL CODE 1

V436 .. 700MB ANALYSIS HEIGHTS/TEMPERATURE 12Z FRI 23 OCT 92

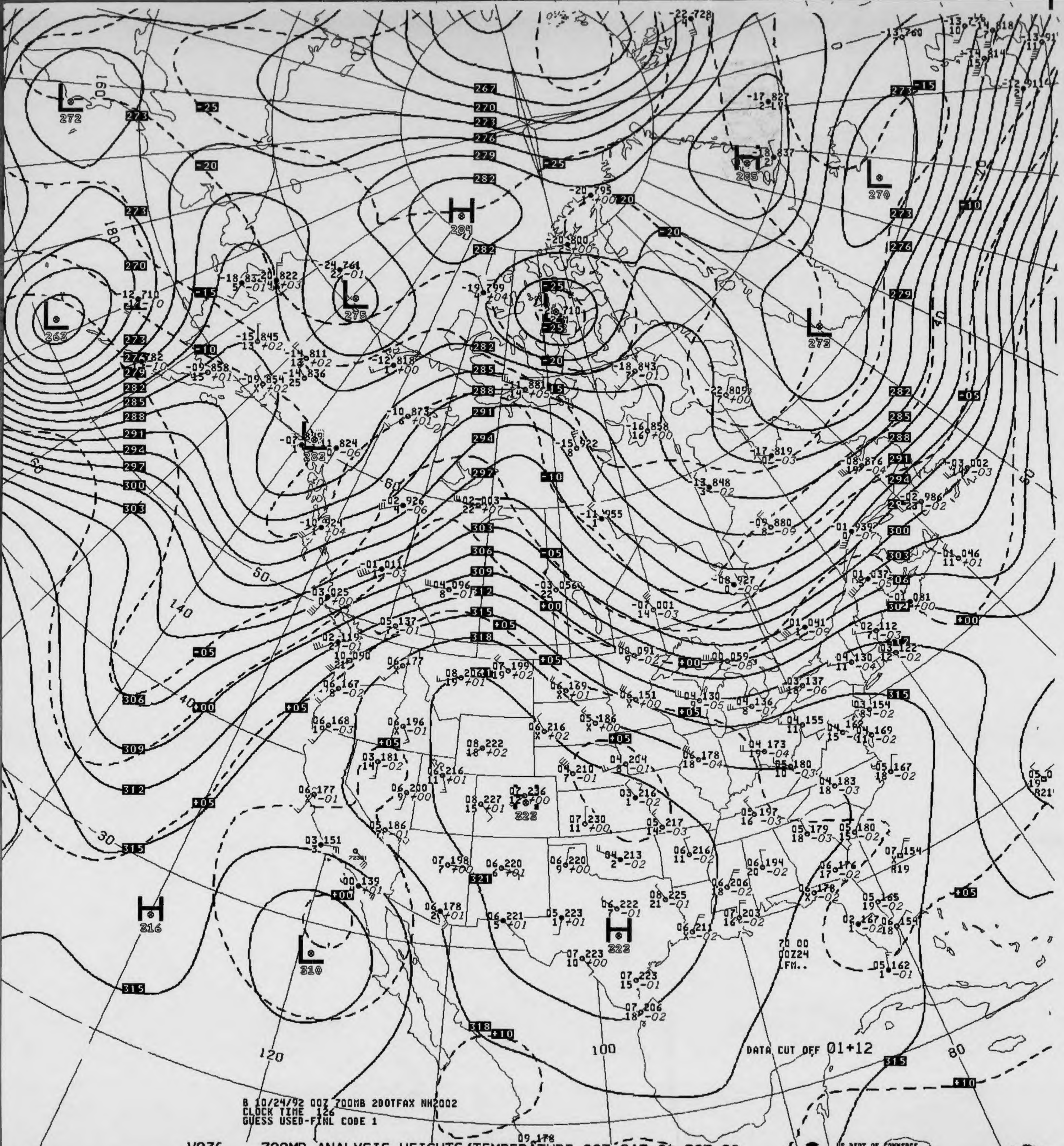
B 10/24/92 00Z 700MB 2DOTFAX NH2002
CLOCK TIME 126
GUESS USED-FINL CODE 1
DATA CUT OFF 01+12
70 00
00Z24
LFM..
H
316
L
310
H
323
H
284
L
263
L
272
L
275
L
273
L
270
H
285
120
100
80
140
160
180
60
50
40
30

V036 .. 700MB ANALYSIS HEIGHTS/TEMPERATURE 00Z SAT 24 OCT 92

US DEPT OF COMMERCE
NOAA/NWS/NMC WASHINGTON

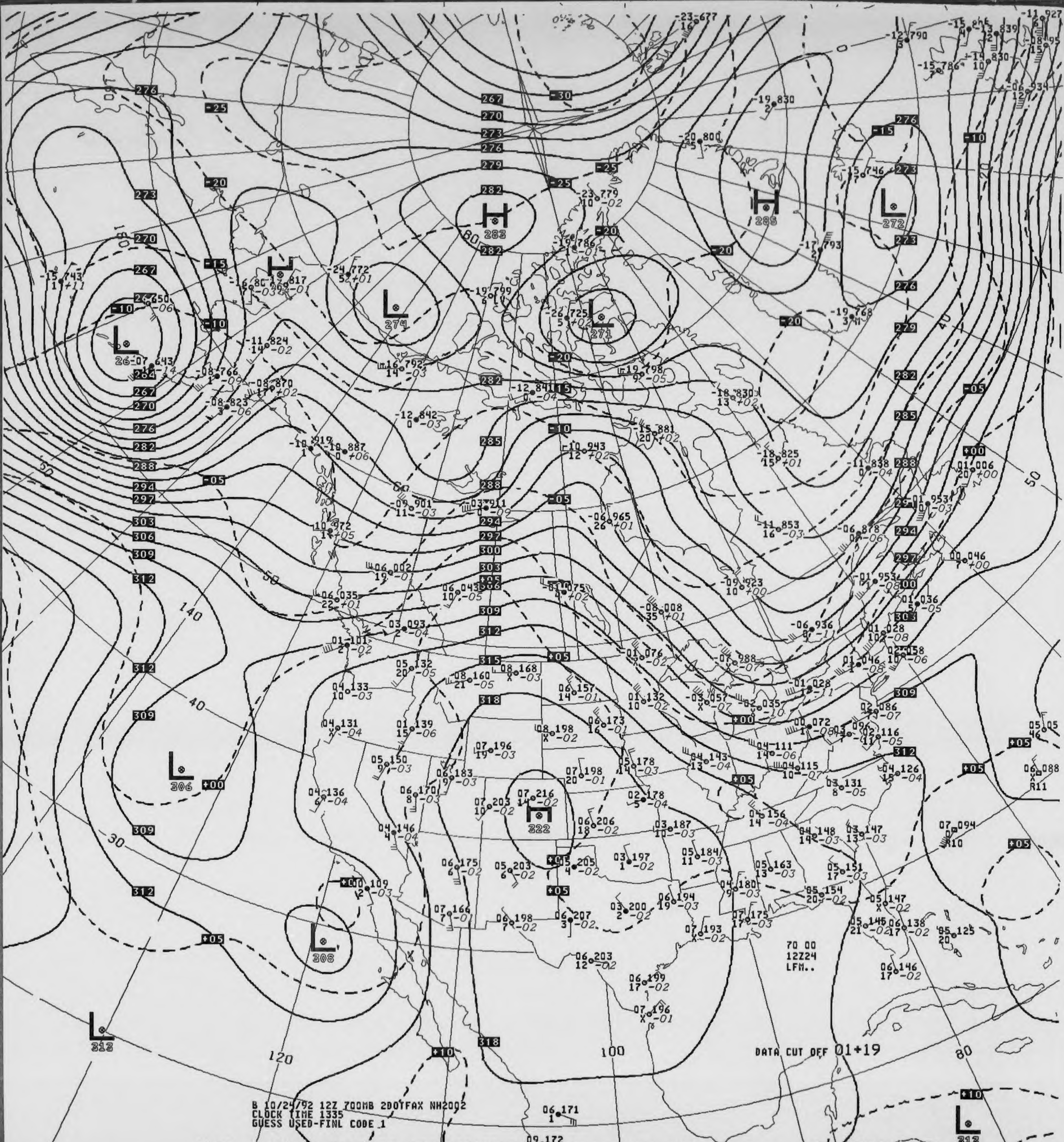
H
283
H
285
L
274
L
271
L
272
H
322
L
306
L
308
L
313
DATA CUT OFF 01+19
70 00
12Z24
LFM..

B 10/24/92 12Z 700MB 2DOTFAX NH2002
CLOCK TIME 1335
GUESS USED-FINL CODE 1

V436 .. 700MB ANALYSIS HEIGHTS/TEMPERATURE 12Z SAT 24 OCT 92

US DEPT OF COMMERCE
NOAA/NWS/NMC WASHINGTON

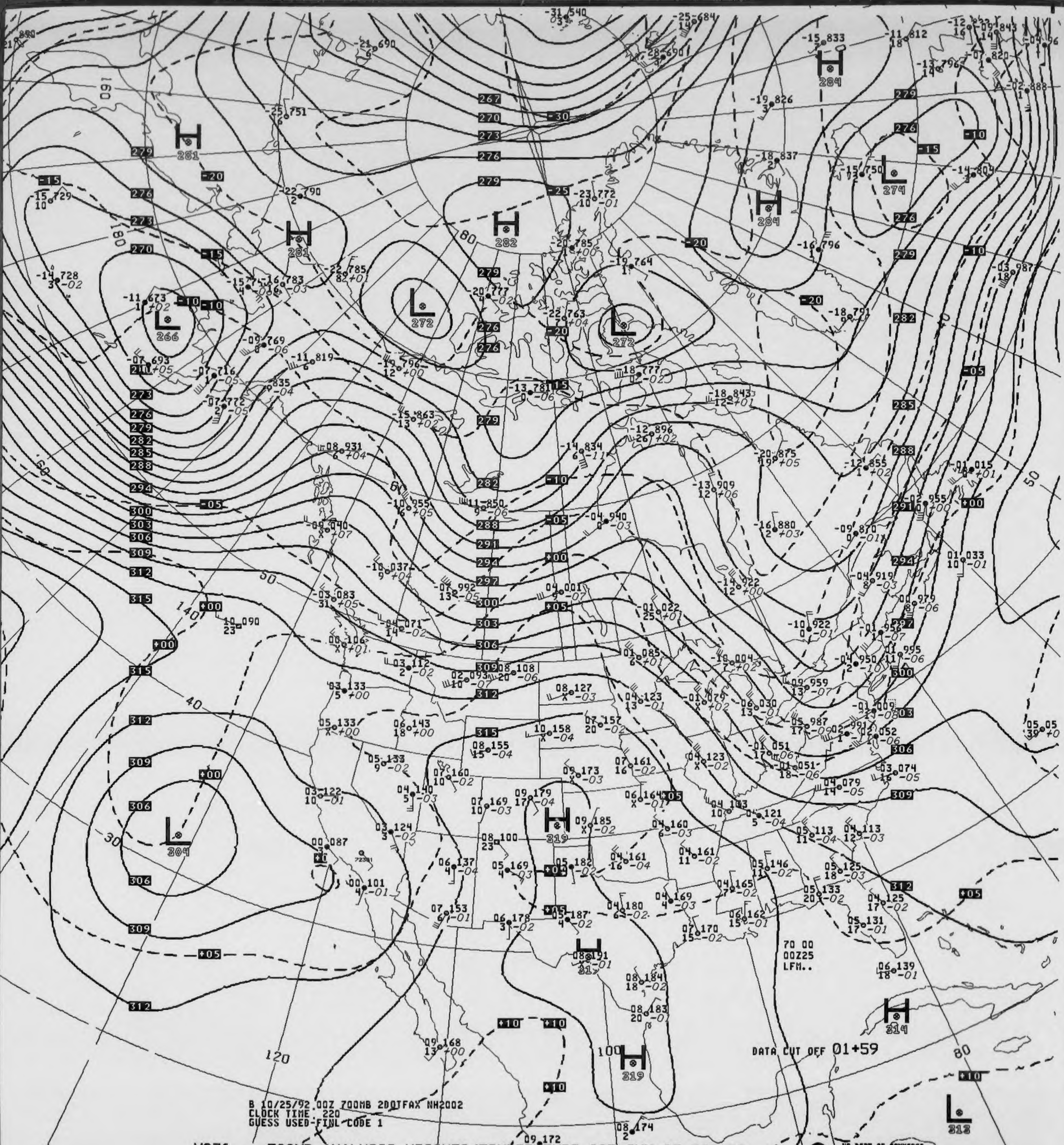
B 10/25/92 00Z 700MB 2DOTFAX NH2002
CLOCK TIME 220
GUESS USED-FINL CODE 1
70 00
00Z25
LFM..
DATA CUT OFF 01+59
H 281
H 261
H 282
H 284
H 284
L 274
L 266
L 272
L 272
L 304
H 319
H 319
H 314
L 313

V036 .. 700MB ANALYSIS HEIGHTS/TEMPERATURE 00Z SUN 25 OCT 92

US DEPT OF COMMERCE
NOAA/NWS/NMC WASHINGTON

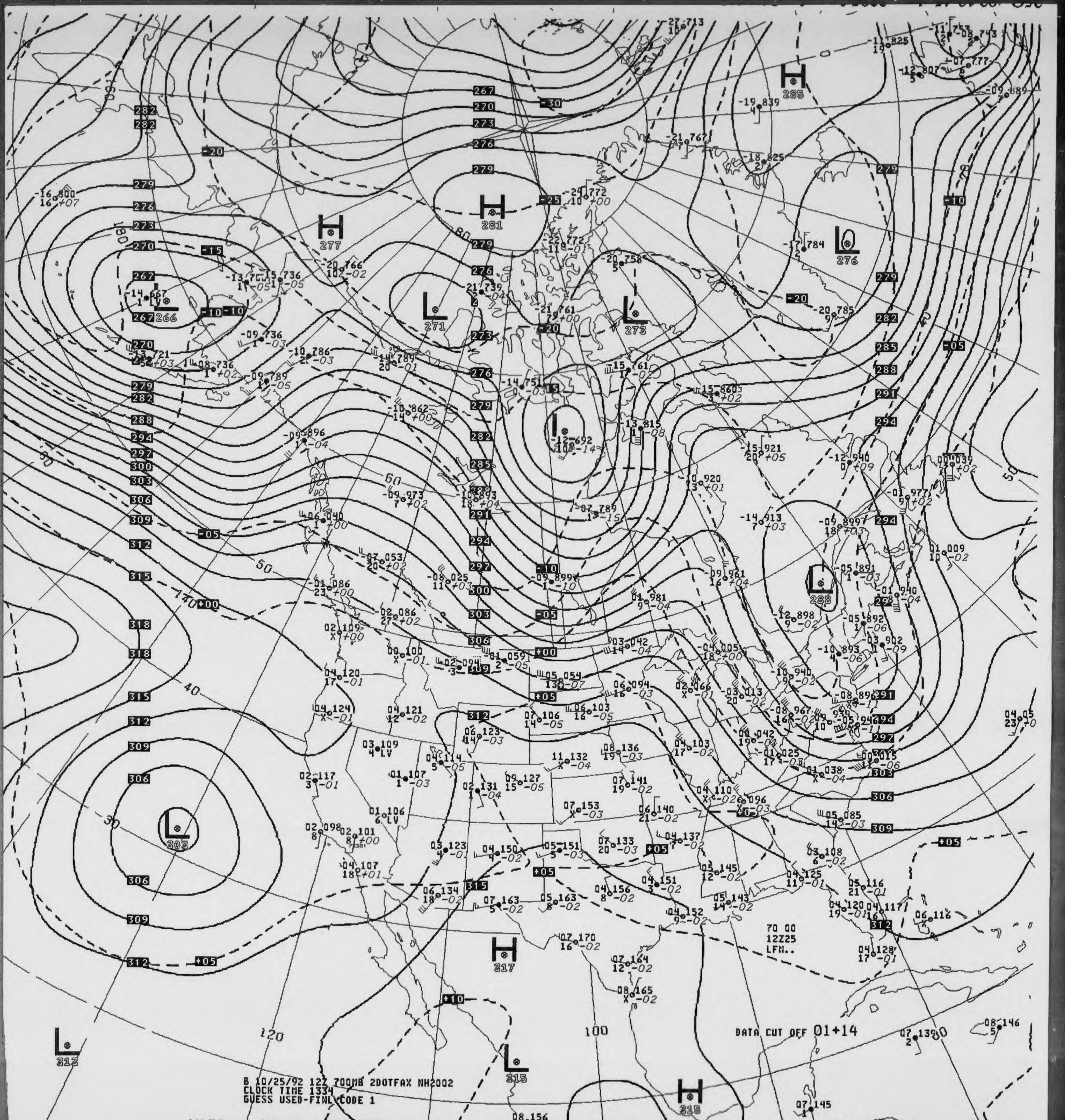
H
285
H
281
H
277
L
266
L
271
L
272
L
276
L
288
L
303
H
317
L
313
L
315
H
315

B 10/25/92 12Z 700MB 2DOTFAX NH2002
CLOCK TIME 1334
GUESS USED-FINL CODE 1

70 00
12Z25
LFM..

DATA CUT OFF 01+14

V436 .. 700MB ANALYSIS HEIGHTS/TEMPERATURE 12Z SUN 25 OCT 92

US DEPT OF COMMERCE
NOAA/NWS/NMC WASHINGTON

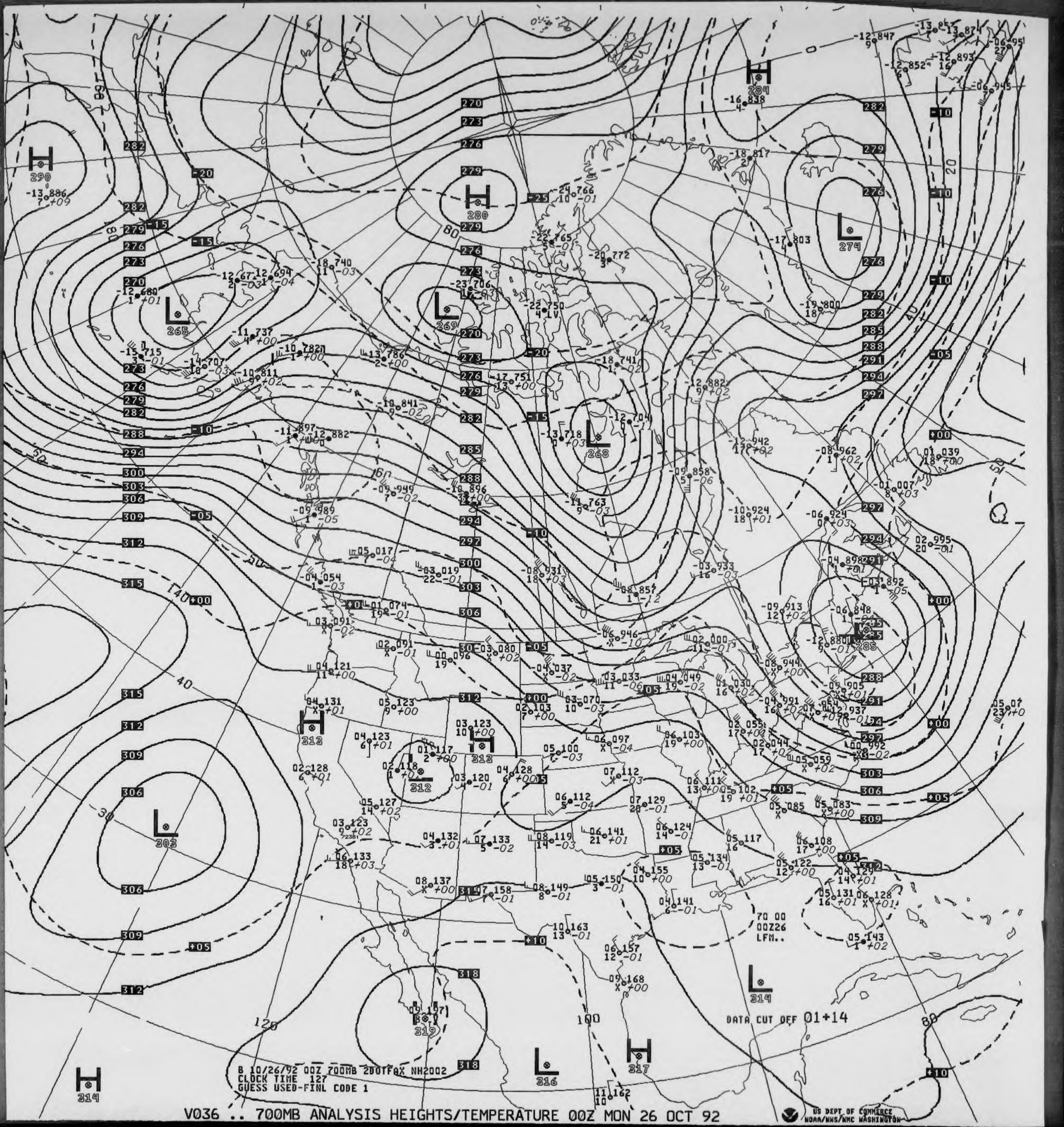
H 290
H 284
H 280
L 274
L 265
L 269
L 268
H 285
H 312
H 313
L 312
L 303
L 314
H 319
L 316
H 317
H 314
282
279
276
273
270
288
294
297
300
303
306
309
312
315
318
-25
-20
-15
-10
-05
+00
+05
+10
80
60
50
40
30
20
120
100
80

B 10/26/92 00Z 700MB 2001FAX NH2002
CLOCK TIME 127
GUESS USED-FINL CODE 1

70 00
00Z26
LFM..

DATA CUT OFF 01+14

V036 .. 700MB ANALYSIS HEIGHTS/TEMPERATURE 00Z MON 26 OCT 92

US DEPT OF COMMERCE
NOAA/NWS/NMC WASHINGTON

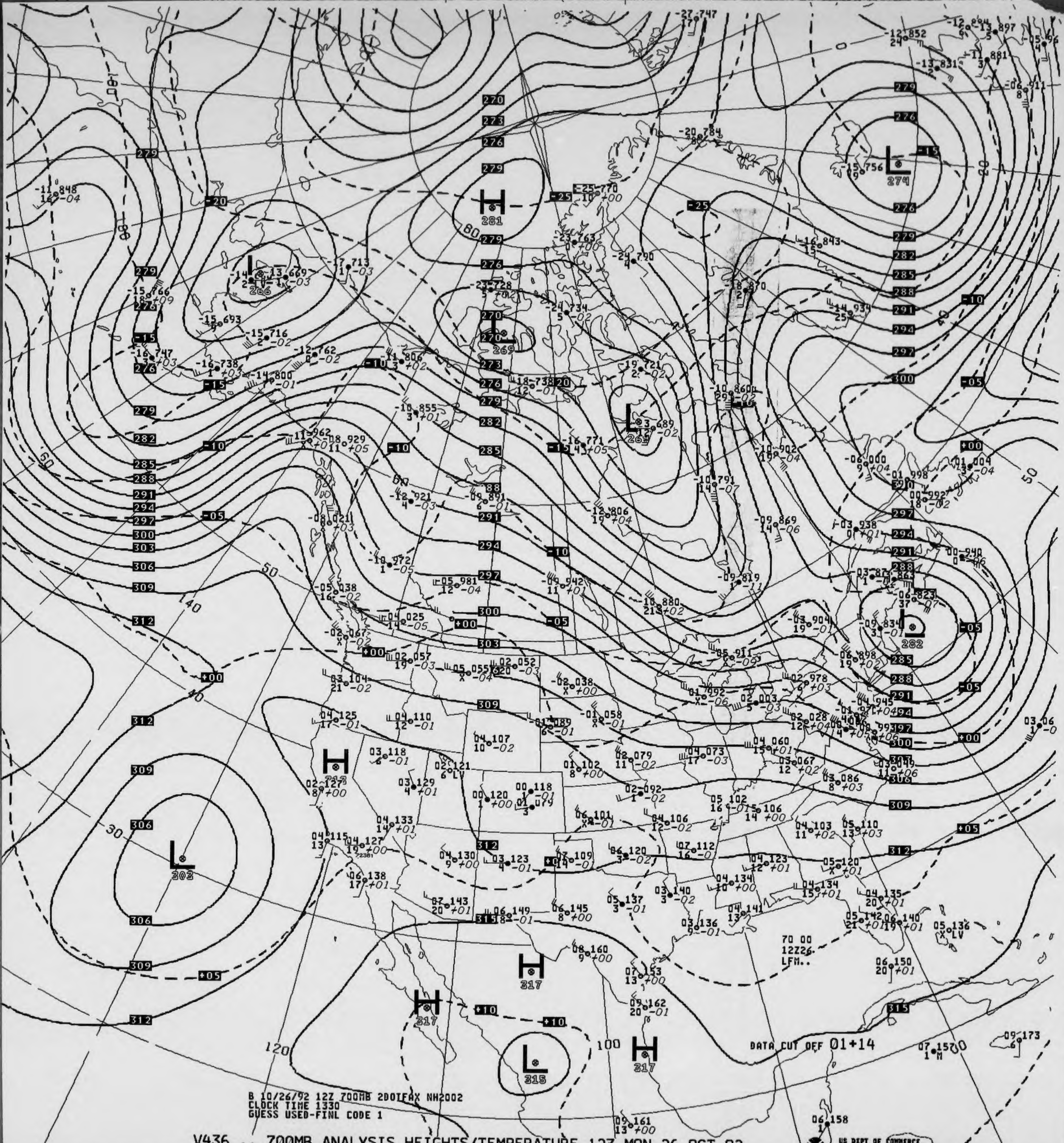
H
281
L
266
L
269
L
269
L
274
L
282
H
L
302
H
317
H
317
L
315
H
317
70 00
12Z26
LFM..

B 10/26/92 12Z 700MB 2DOTFAX NH2002
CLOCK TIME 1330
GUESS USED-FINL CODE 1

DATA CUT OFF 01+14

V436 .. 700MB ANALYSIS HEIGHTS/TEMPERATURE 12Z MON 26 OCT 92

US DEPT OF COMMERCE
NOAA/NWS/NMC WASHINGTON

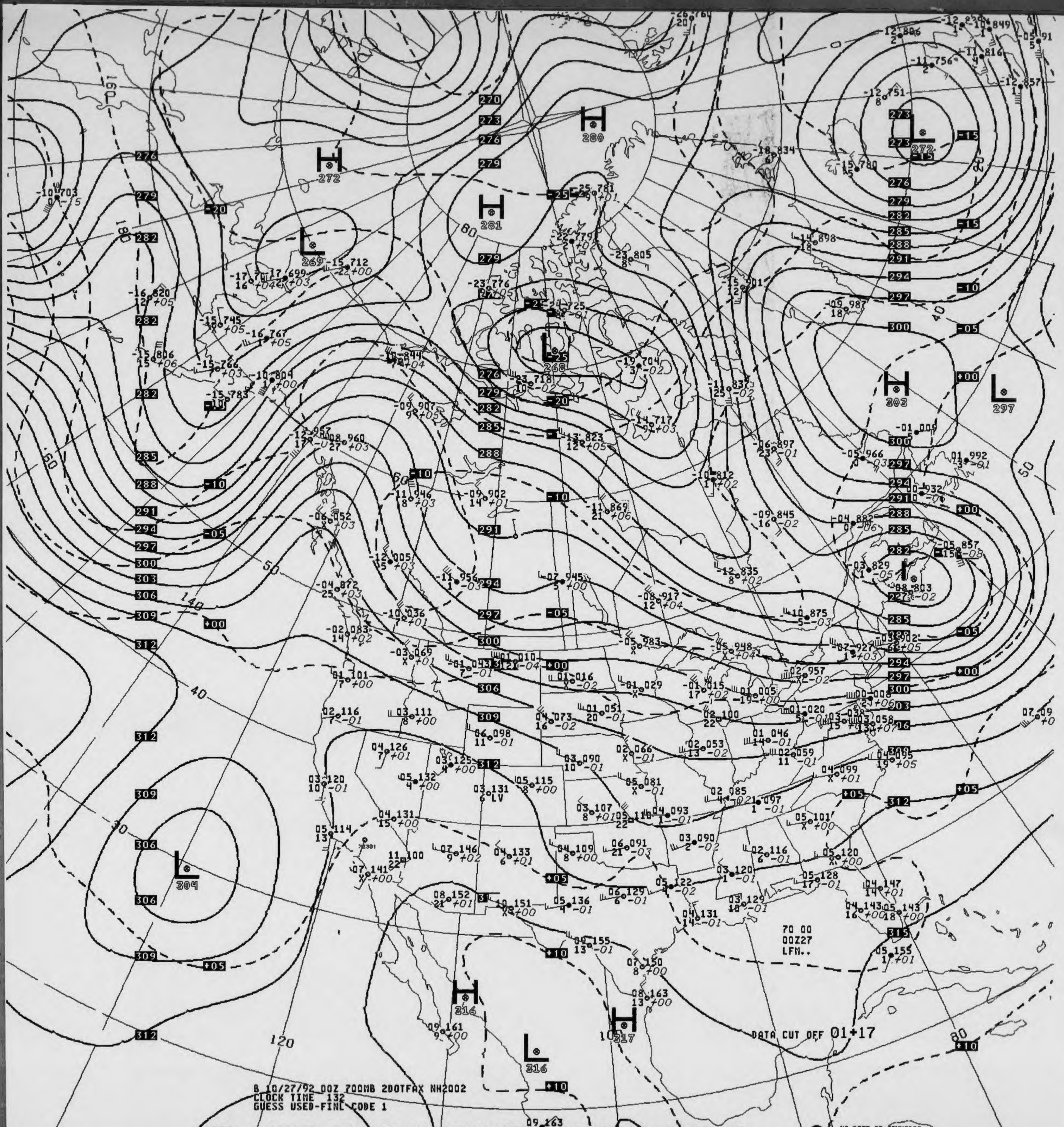
H 280
H 272
H 281
L 269
L 268
L 272
H 303
L 297
L 304
H 316
L 316
H 317
270
273
276
279
282
285
288
291
294
297
300
303
306
309
312
315
-25
-20
-15
-10
-05
+00
+05
+10
160
180
140
120
80
60
50
40
30

70 00
00Z27
LFM..

DATA CUT OFF 01+17

B 10/27/92 00Z 700MB 2DOTFAX NH2002
CLOCK TIME 132
GUESS USED-FINL CODE 1

V036 .. 700MB ANALYSIS HEIGHTS/TEMPERATURE 00Z TUE 27 OCT 92

US DEPT OF COMMERCE
NOAA/NWS/NMC WASHINGTON

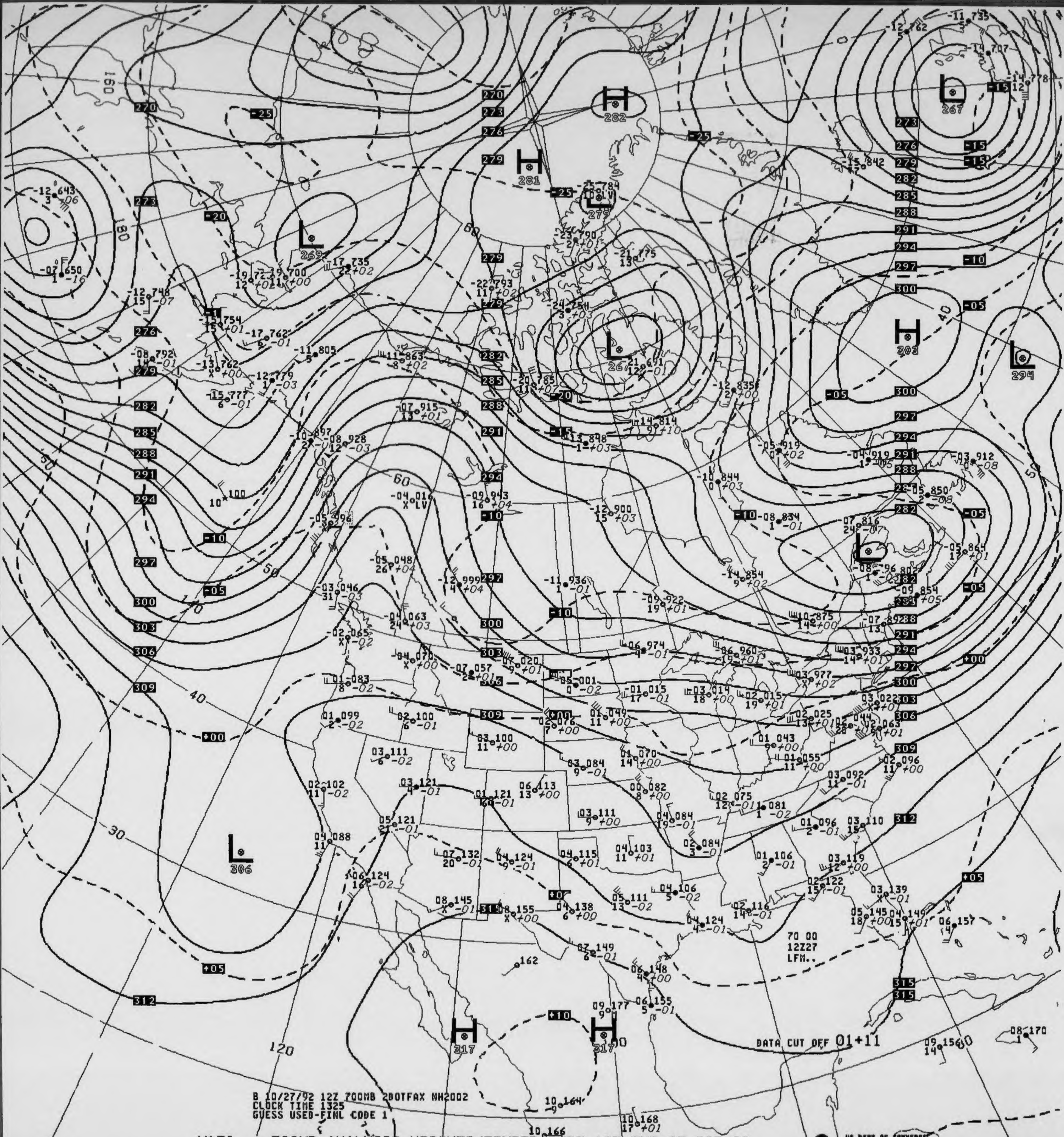
B 10/27/92 12Z 700MB 2DOTFAX NH2002
CLOCK TIME 1325
GUESS USED-FINL CODE 1
DATA CUT OFF 01+11
70 00
12Z27
LFM..
H
282
H
281
H
303
H
317
H
317
L
267
L
269
L
279
L
26
L
294
L
306

V436 .. 700MB ANALYSIS HEIGHTS/TEMPERATURE 12Z TUE 27 OCT 92

US DEPT OF COMMERCE
NOAA/NWS/NMC WASHINGTON

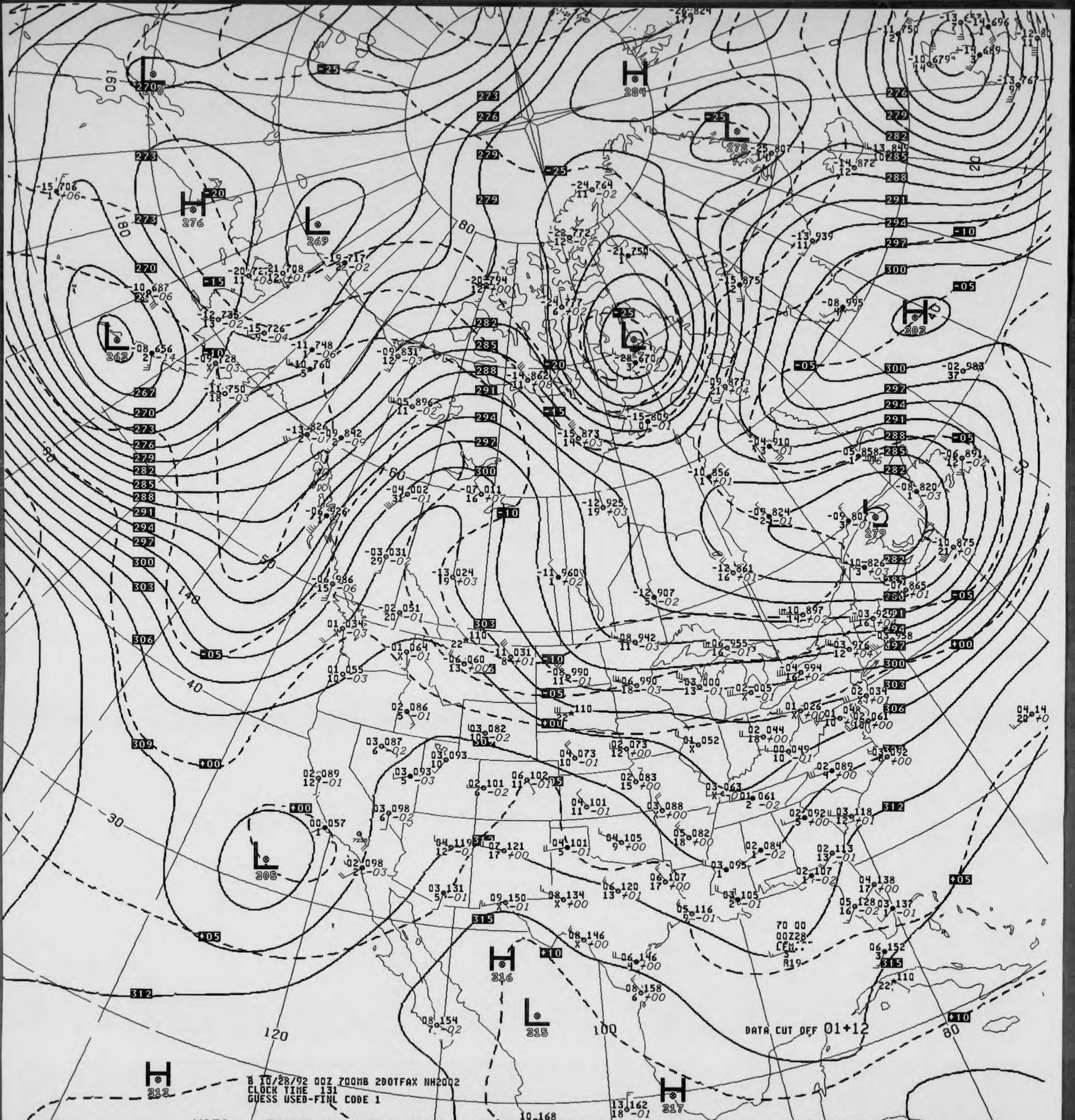
B 10/28/92 00Z 700MB 2DOTFAX NH2002
CLOCK TIME 131
GUESS USED-FINL CODE 1
DATA CUT OFF 01+12
70 00
00Z28
CFM.
3
R19
H
284
L
278
H
276
L
269
L
270
L
263
L
H
303
L
279
L
305
H
316
L
315
H
313
H
317

V036 .. 700MB ANALYSIS HEIGHTS/TEMPERATURE 00Z WED 28 OCT 92

US DEPT OF COMMERCE
NOAA/NWS/NMC WASHINGTON

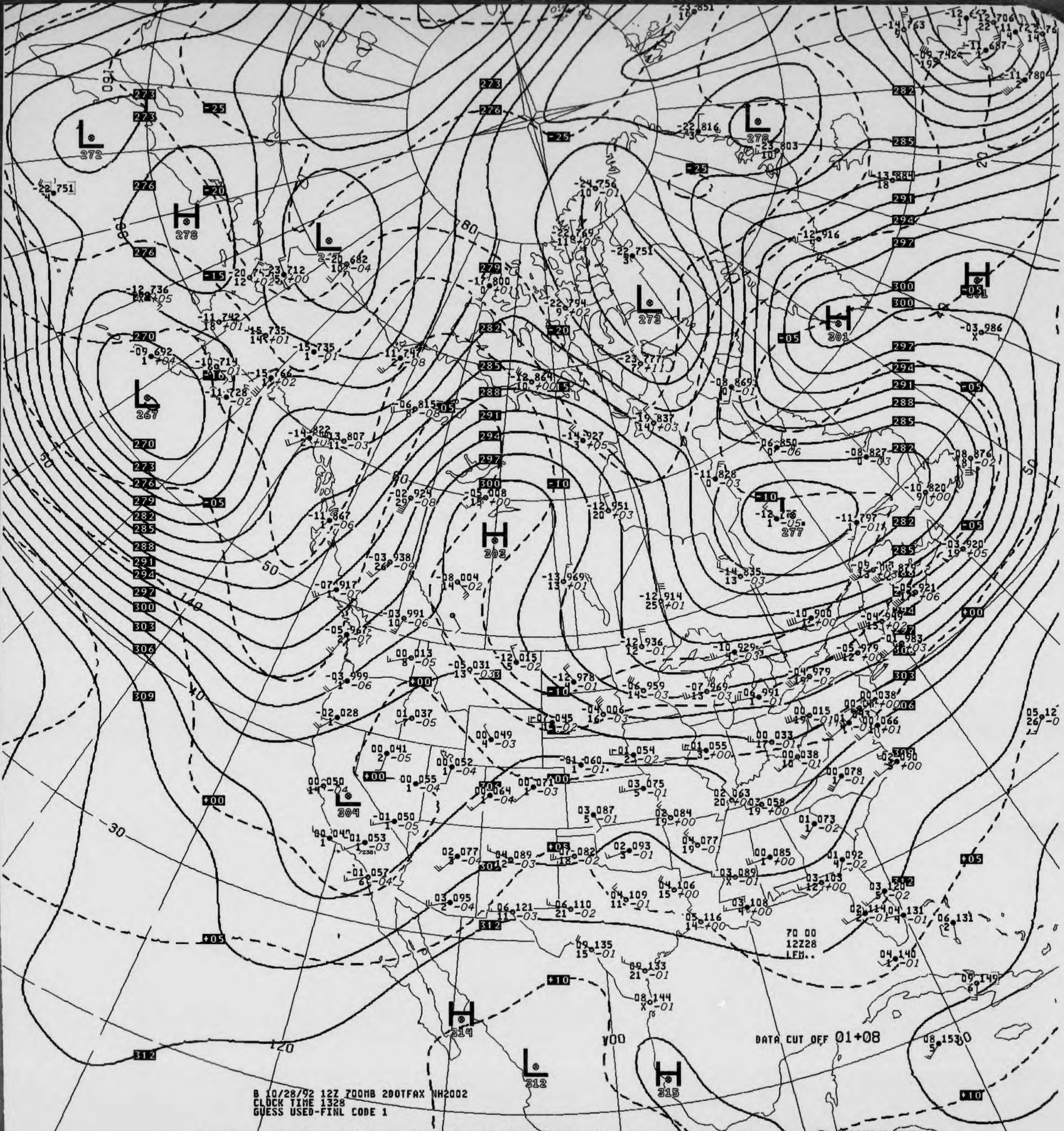
L 272
H 278
L
L 267
L 273
L 278
H 301
H 303
L 277
L 304
H 314
L 312
H 315
273
276
279
282
285
288
291
294
297
300
303
306
309
312
-25
-20
-15
-10
-05
+00
+05
+10
180
160
140
120
50
40
30
20
70 00
12Z28
LFM..

DATA CUT OFF 01+08

B 10/28/92 12Z 700MB 2DOTFAX NH2002
CLOCK TIME 1328
GUESS USED-FINL CODE 1

V436 .. 700MB ANALYSIS HEIGHTS/TEMPERATURE 12Z WED 28 OCT 92

US DEPT OF COMMERCE
NOAA/NWS/NMC WASHINGTON

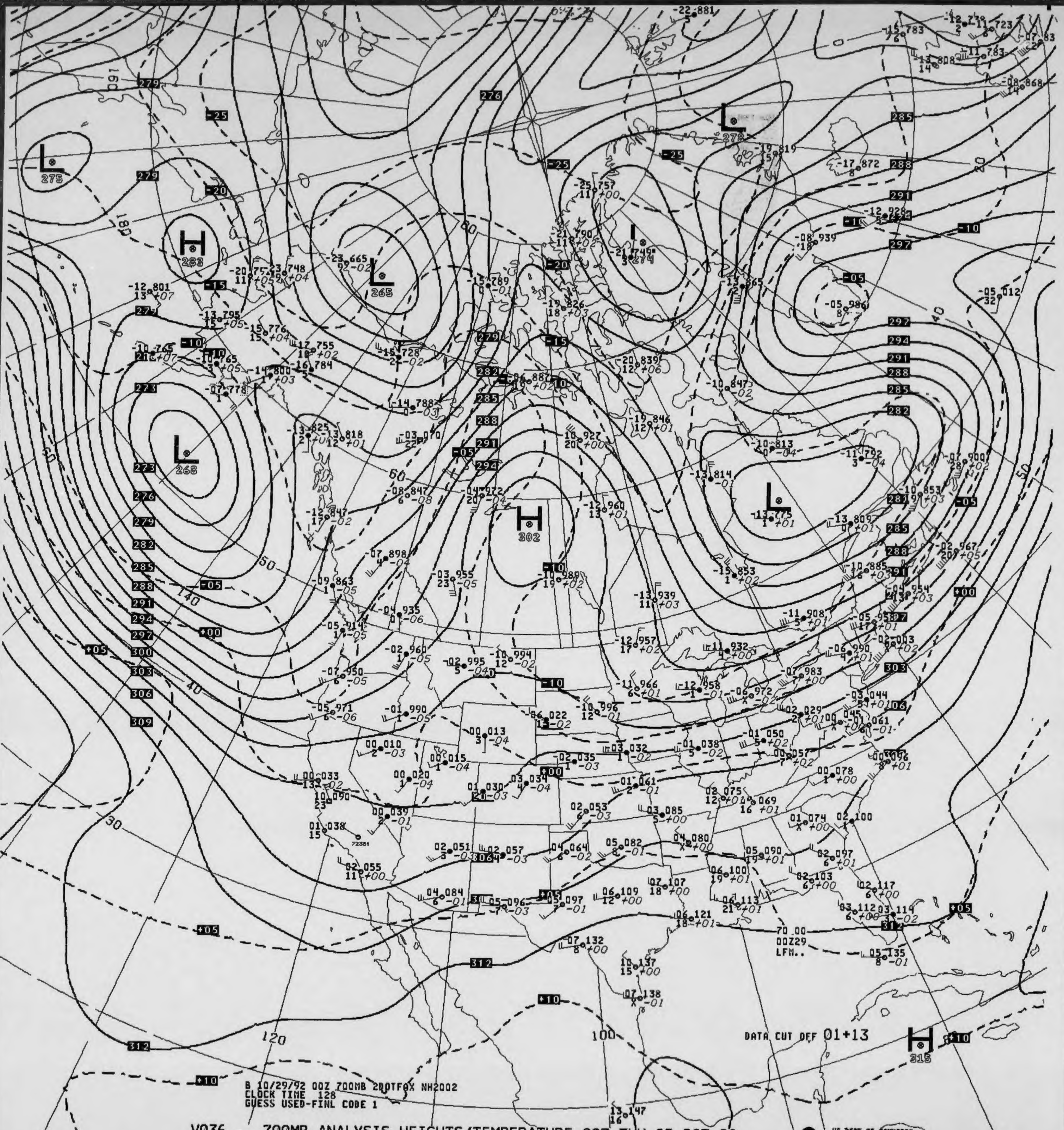
B 10/29/92 00Z 700MB 2DOTFOX NH2002
CLOCK TIME 128
GUESS USED-FINL CODE 1
DATA CUT OFF 01+13
70.00
00Z29
LFM..
L 275
H 283
L 265
L 278
L 274
L 268
H 302
L 275
H 315
120
100
140
160
180
60
50
40
30
20

V036 .. 700MB ANALYSIS HEIGHTS/TEMPERATURE 00Z THU 29 OCT 92

US DEPT OF COMMERCE
NOAA/NWS/NMC WASHINGTON

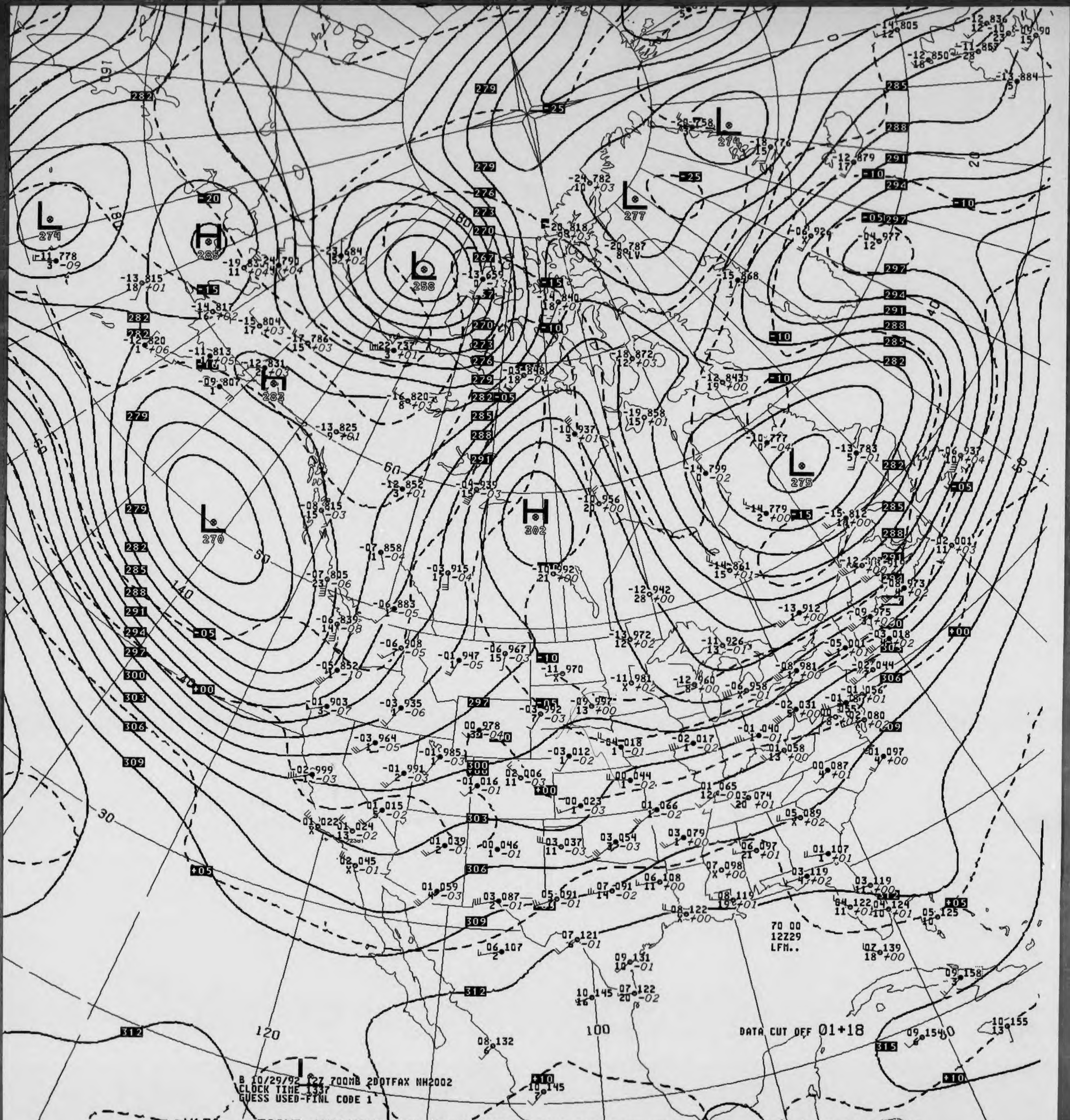
B 10/29/92 12Z 700MB 2DDTFAX NH2002
CLOCK TIME 1337
GUESS USED-FINL CODE 1
DATA CUT OFF 01+18
70 00
12Z29
LFM..
L 279
H 285
L 258
L 274
L 277
H 283
L 270
H 302
L 275
US DEPT OF COMMERCE
NOAA/NWS/NMC WASHINGTON

V436 .. 700MB ANALYSIS HEIGHTS/TEMPERATURE 12Z THU 29 OCT 92

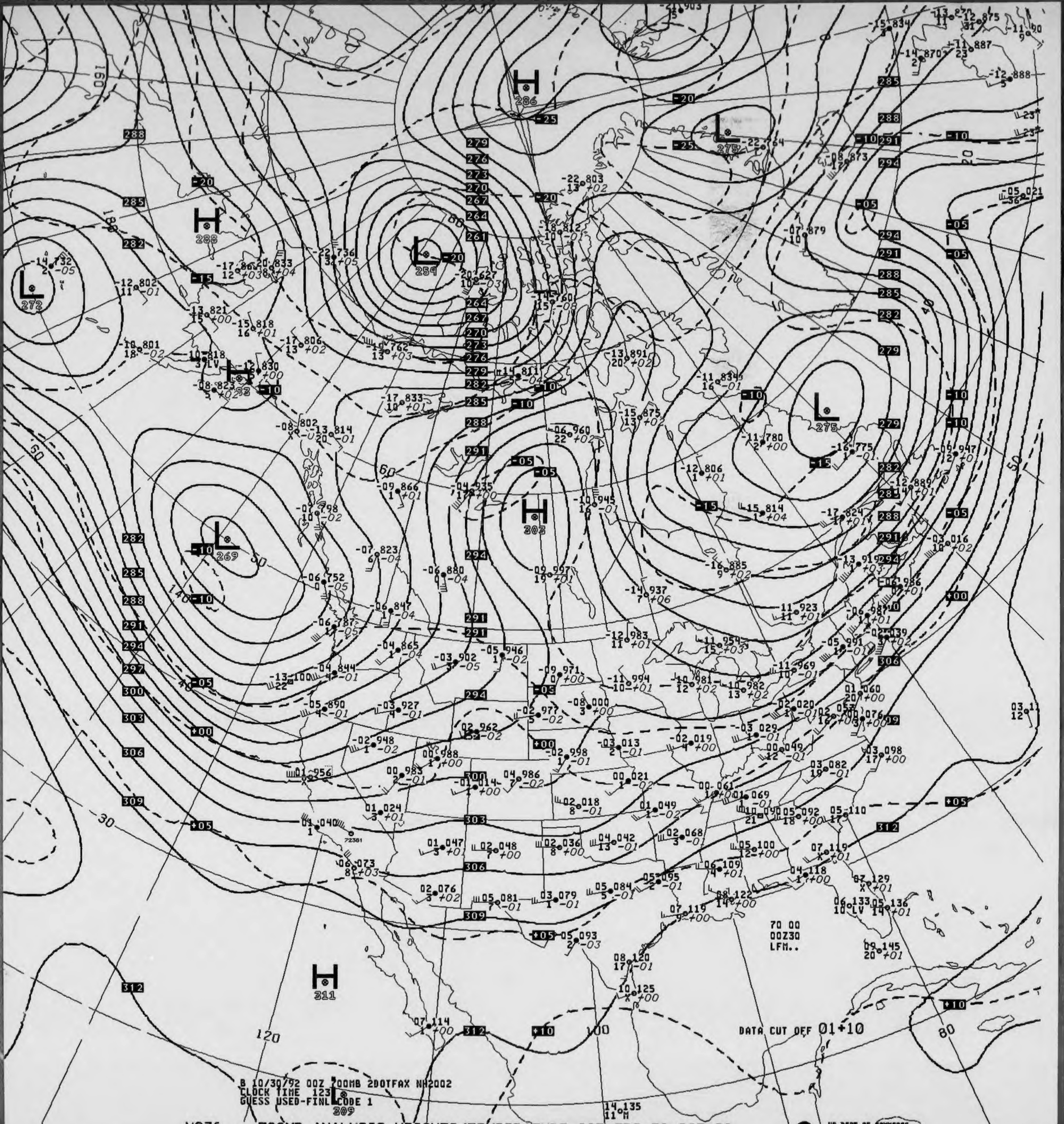

B 10/30/92 00Z 700MB 2D0TFAX NH2002
CLOCK TIME 123
GUESS USED-FINL CODE 1

DATA CUT OFF 01+10

70 00
00Z30
LFM..

H 286
L 273
L 272
H 288
L 254
H 293
L 269
H 303
L 275
H 311
L 309
160
180
140
120
100
80
60
50
40
30
20

V036 .. 700MB ANALYSIS HEIGHTS/TEMPERATURE 00Z FRI 30 OCT 92

US DEPT OF COMMERCE
NOAA/NWS/NMC WASHINGTON

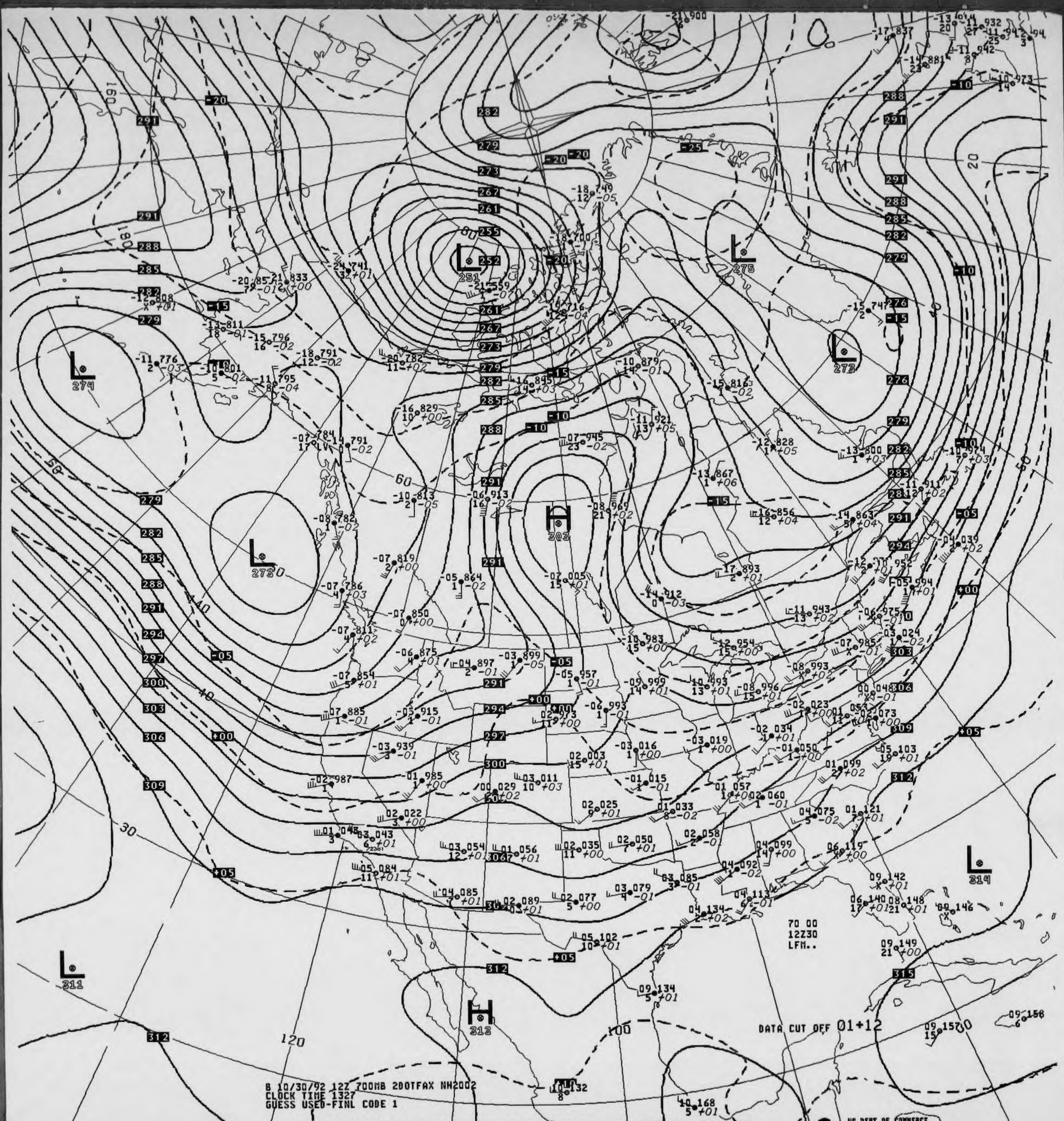
L
251
252
L
275
L
272
L
279
L
272
H
303
L
314
L
311
H
313
70 00
12Z30
LFM..
DATA CUT OFF 01+12
US DEPT OF COMMERCE
NOAA/NWS/NMC WASHINGTON

B 10/30/92 12Z 700MB 20OTFAX NH2002
CLOCK TIME 1327
GUESS USED-FINL CODE 1

V436 .. 700MB ANALYSIS HEIGHTS/TEMPERATURE 12Z FRI 30 OCT 92

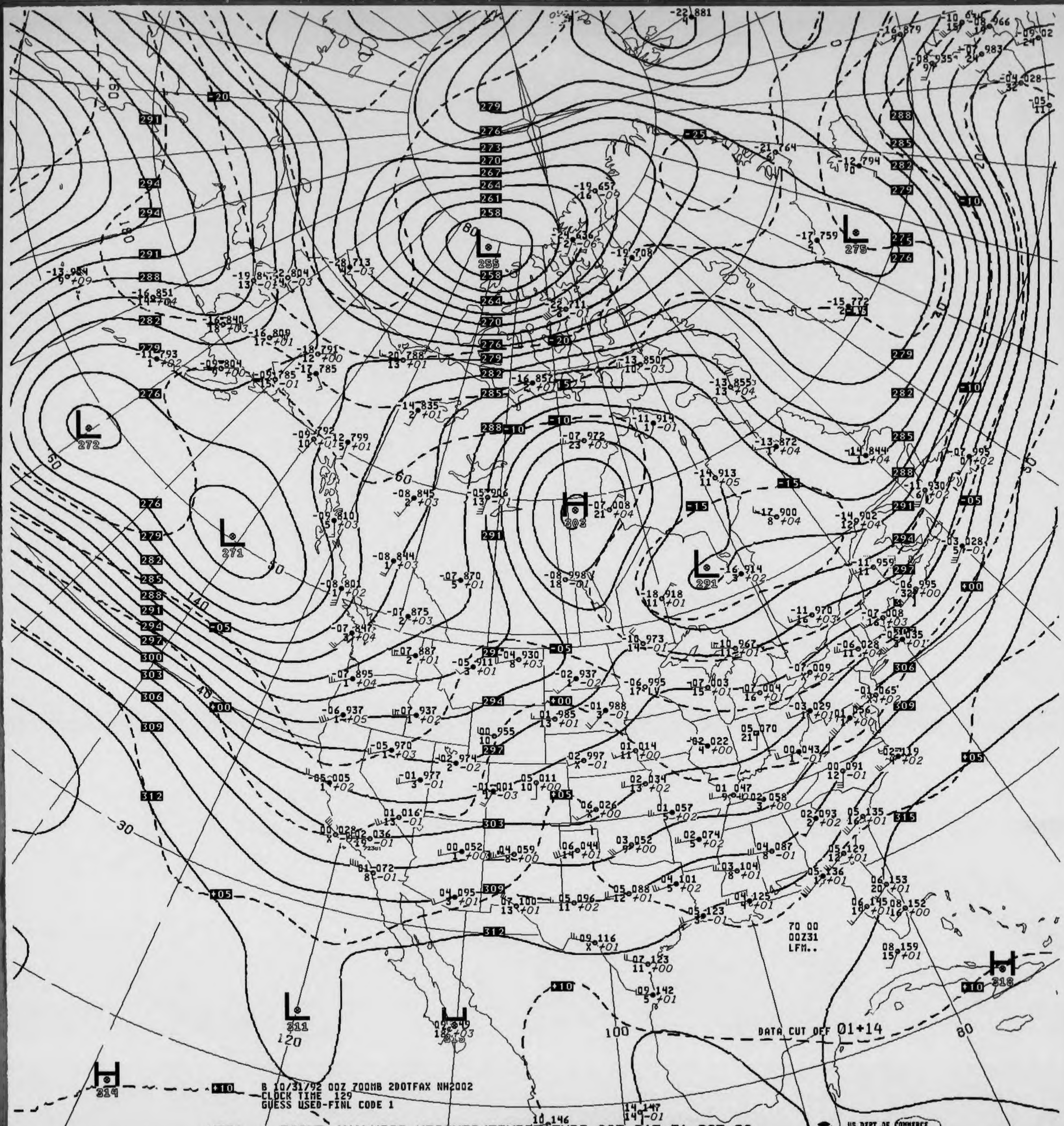
B 10/31/92 00Z 700MB 2DOTFAX NH2002
CLOCK TIME 129
GUESS USED-FINL CODE 1
DATA CUT OFF 01+14
70 00
00Z31
LFM..
US DEPT OF COMMERCE
NOAA/NWS/NMC WASHINGTON

V036 .. 700MB ANALYSIS HEIGHTS/TEMPERATURE 00Z SAT 31 OCT 92

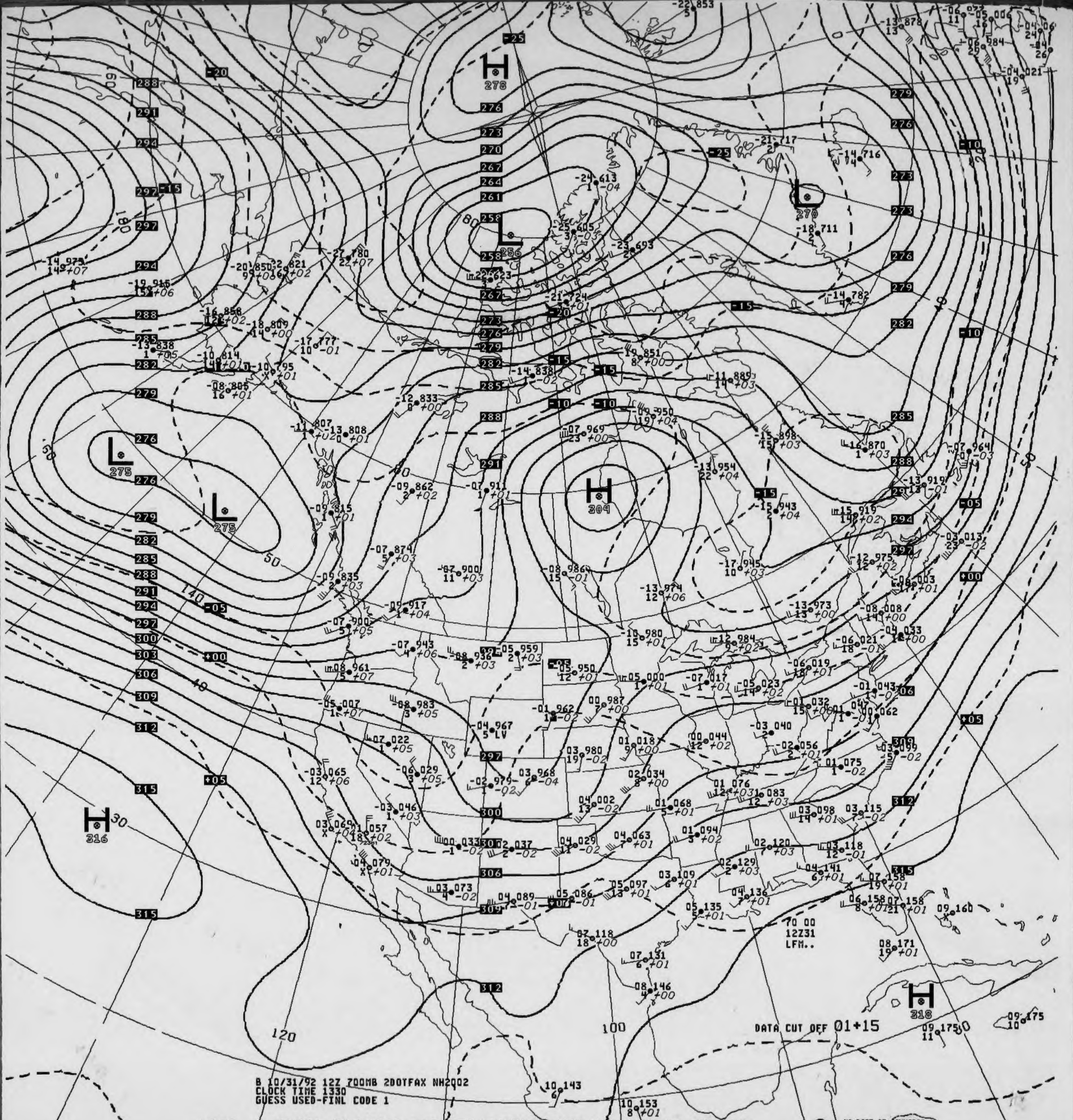
H 278
L 256
L 270
L 275
L 275
H 304
H 316
H 318
DATA CUT OFF 01+15
70 00
12Z31
LFM..
B 10/31/92 12Z 700MB 2DOTFAX NH2002
CLOCK TIME 1330
GUESS USED-FINL CODE 1

V436 .. 700MB ANALYSIS HEIGHTS/TEMPERATURE 12Z SAT 31 OCT 92

US DEPT OF COMMERCE
NOAA/NWS/NMC WASHINGTON

OAA Form 48 - 362A
Rev. 8 - 83)

U.S. Department of Commerce
National Oceanic and Atmospheric Administration
National Environmental Satellite, Data, and Information Servi
National Climatic Data Center

500 MB CONSTANT PRESSURE CHARTS

NORTH AMERICAN NMC

ALL RECORDS ARE THE BEST AVAILABLE FOR FILMING

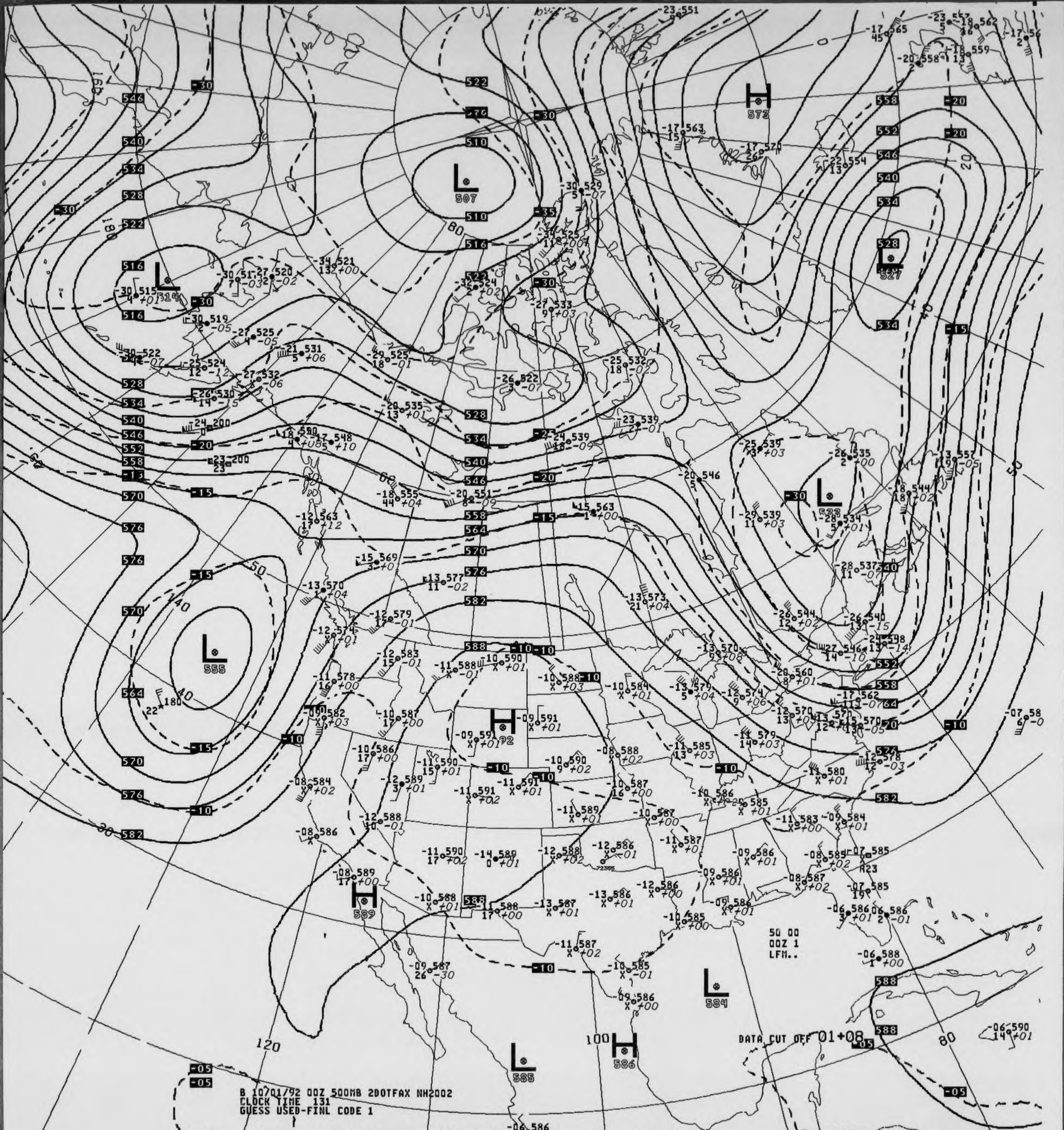

L 507
H 573
L 514
L 527
L 533
L 555
H 592
H 589
L 584
L 585
H 586
50 00
00Z 1
LFM..
DATA CUT OFF 01+08

B 10/01/92 00Z 500MB 2DOTFAX NH2002
CLOCK TIME 131
GUESS USED-FINL CODE 1

V037 .. 500MB ANALYSIS HEIGHTS/TEMPERATURE 00Z THU 1 OCT 92

US DEPT OF COMMERCE
NOAA/NWS/NMC WASHINGTON

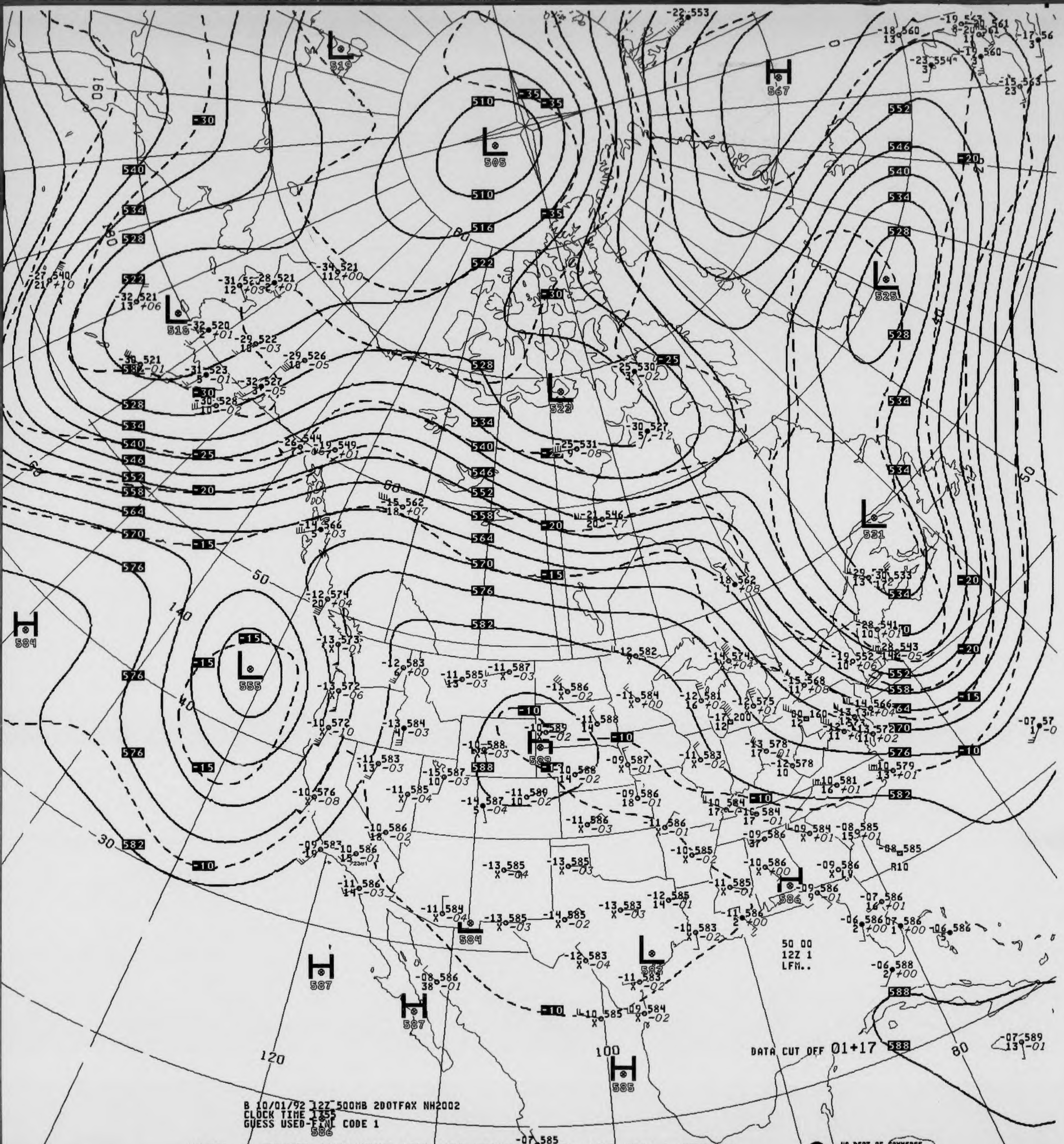
L 519
L 505
H 567
L 516
L 522
L 525
L 531
H 584
L 555
H 589
L 584
H 586
L 582
H 587
H 587
H 585
510
516
522
528
534
540
546
552
558
564
570
576
582
588
-35
-30
-25
-20
-15
-10
160
140
120
100
80
50
40
30

B 10/01/92 12Z 500MB 2DOTFAX NH2002
CLOCK TIME 1355
GUESS USED-FINE CODE 1

50 00
12Z 1
LFM..

DATA CUT OFF 01+17

V437 .. 500MB ANALYSIS HEIGHTS/TEMPERATURE 12Z THU 1 OCT 92

US DEPT OF COMMERCE
NOAA/NWS/NMC WASHINGTON

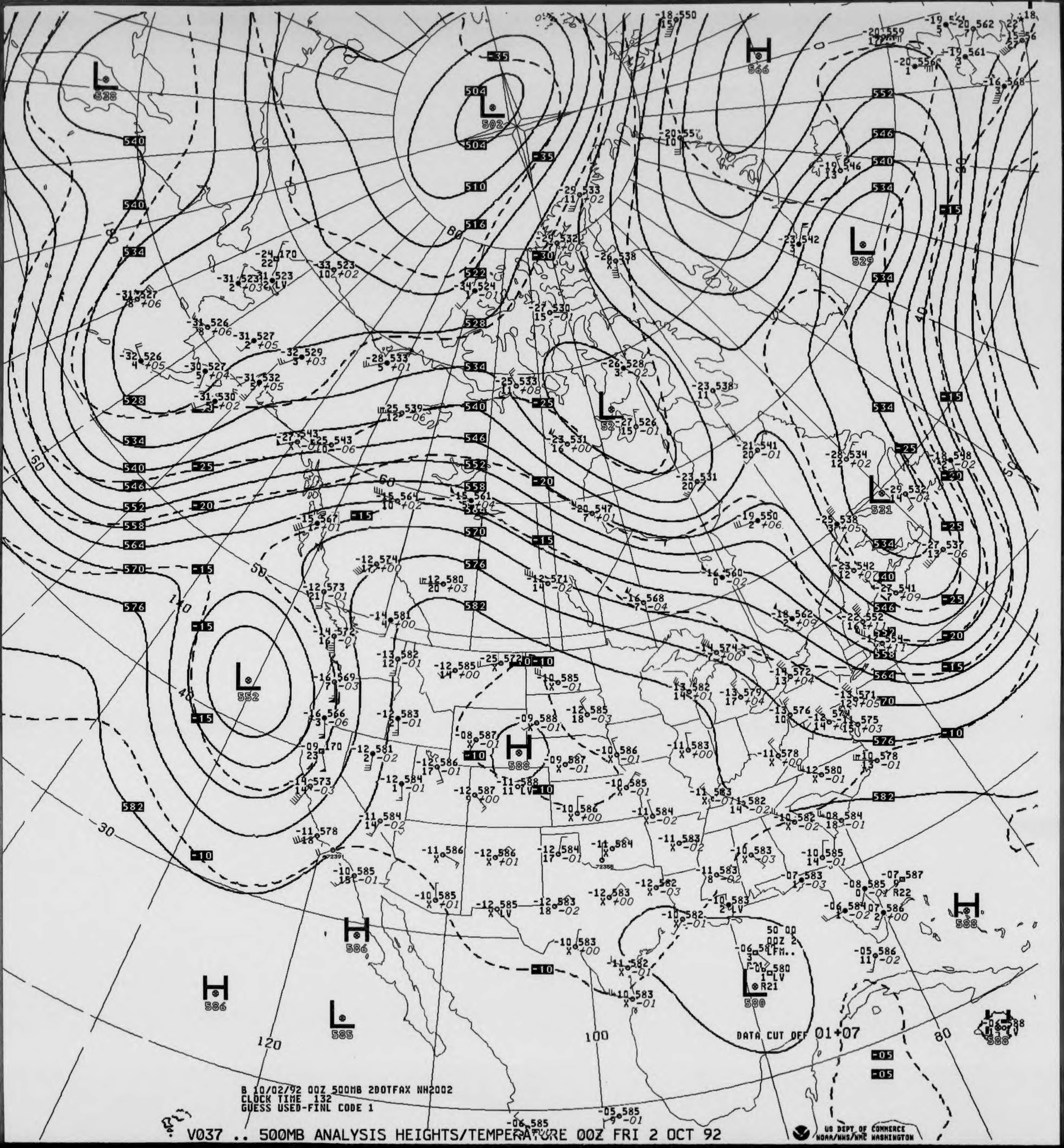
B 10/02/92 00Z 500MB 2DOTFAX NH2002
CLOCK TIME 132
GUESS USED-FINL CODE 1
DATA CUT OFF 01+07
US DEPT OF COMMERCE
NOAA/NWS/NMC WASHINGTON

V037 .. 500MB ANALYSIS HEIGHTS/TEMPERATURE 00Z FRI 2 OCT 92

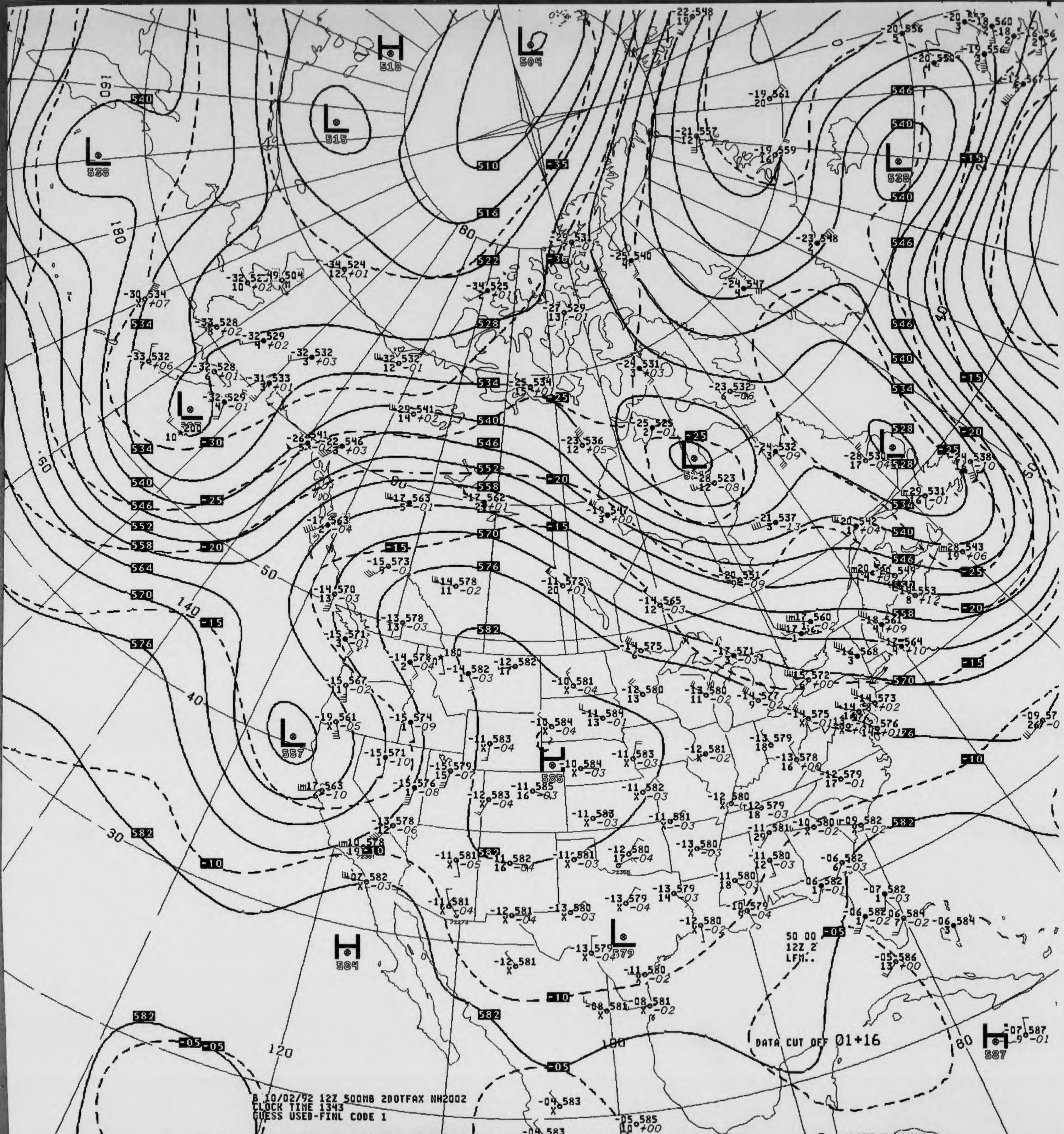
B 10/02/92 12Z 500MB 2DOTFAX NH2002
CLOCK TIME 1343
GUESS USED-FINL CODE 1
DATA CUT OFF 01+16
50 00
12Z 2
LFM..
H 518
L 504
L 515
L 538
L 538
L 200
L 523
L 528
L 557
H 585
L 579
H 584
H 587
510
516
522
528
534
540
546
552
558
564
570
576
582
-35
-30
-25
-20
-15
-10
-05
160
180
140
120
100
80
60
50
40
30

V437 .. 500MB ANALYSIS HEIGHTS/TEMPERATURE 12Z FRI 2 OCT 92

US DEPT OF COMMERCE
NOAA/NWS/NMC WASHINGTON

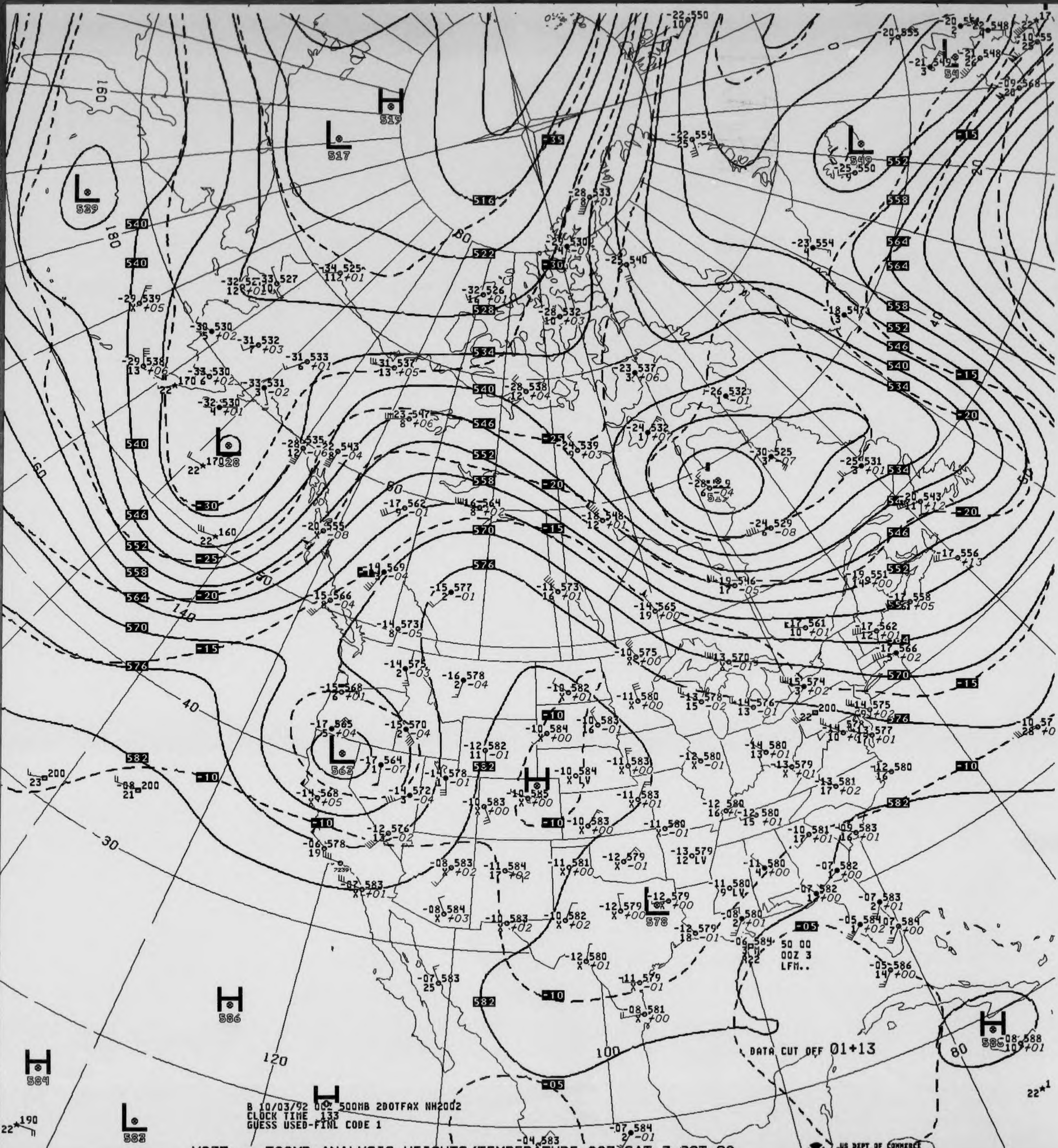

H 519
L 517
L 539
L 549
L 528
L 517
L 562
H 585
L 578
H 586
H 584
L 583
H 586
516
522
528
534
540
546
552
558
564
570
576
582
-35
-30
-25
-20
-15
-10
-05
180
160
140
120
100
80
60
50
40
30
20
50 00
00Z 3
LFM..
DATA CUT OFF 01+13

B 10/03/92 00Z 500MB 2DOTFAX NH2002
CLOCK TIME 133
GUESS USED-FINL CODE 1

V037 .. 500MB ANALYSIS HEIGHTS/TEMPERATURE 00Z SAT 3 OCT 92

US DEPT OF COMMERCE
NOAA/NWS/NMC WASHINGTON

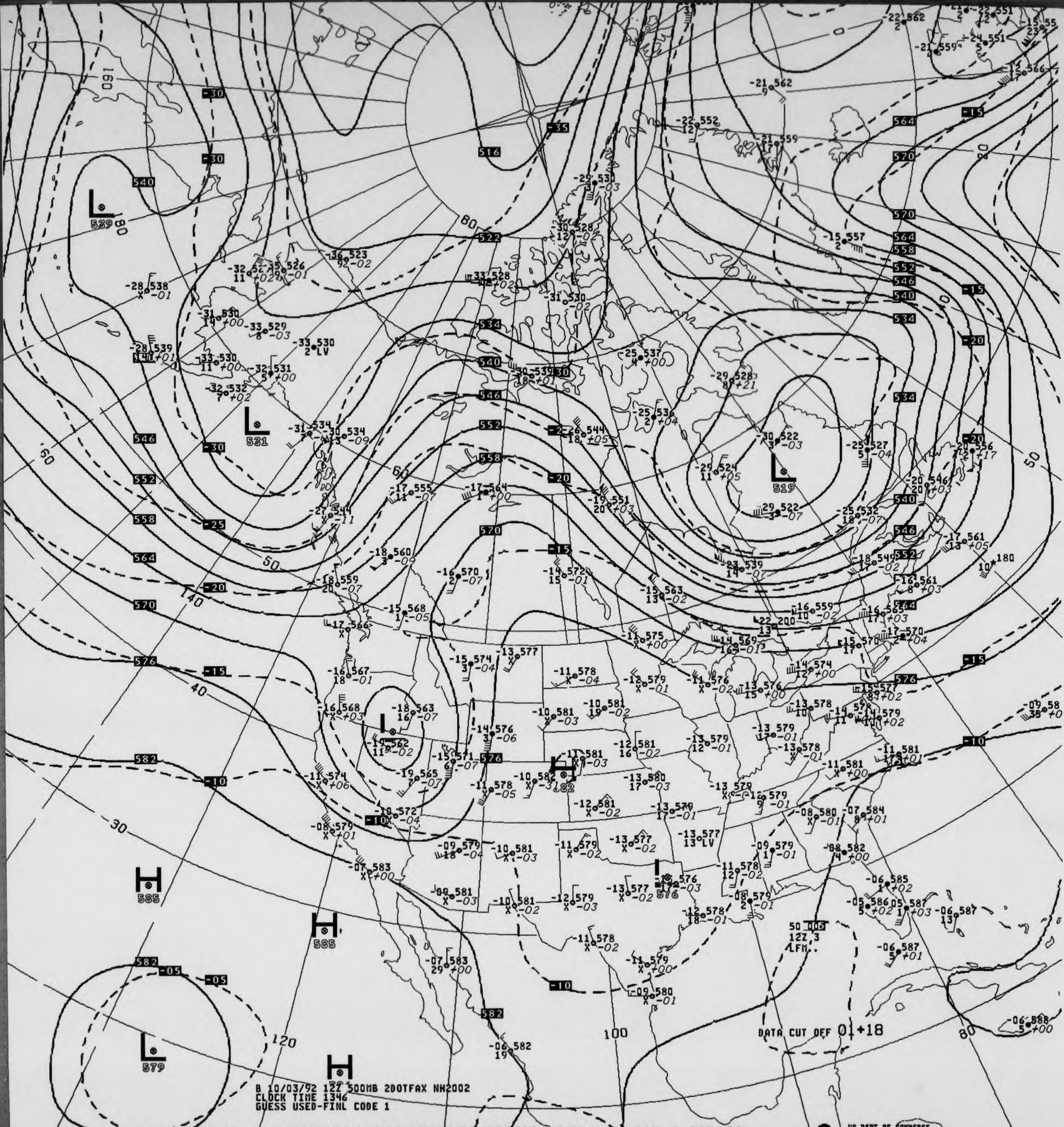
B 10/03/92 12Z 500MB 20OTFAX NH2002
CLOCK TIME 1346
GUESS USED-FINL CODE 1
DATA CUT OFF 01+18
50 006
12Z 3
LFM..
L 529
L 531
L 519
L 579
H 585
H 585
H 582
516
522
534
540
546
552
558
564
570
576
582
-35
-30
-25
-20
-15
-10
-05
160
140
120
100
80
60
50
40
30

V437 .. 500MB ANALYSIS HEIGHTS/TEMPERATURE 12Z SAT 3 OCT 92

US DEPT OF COMMERCE
NOAA/NWS/NMC WASHINGTON

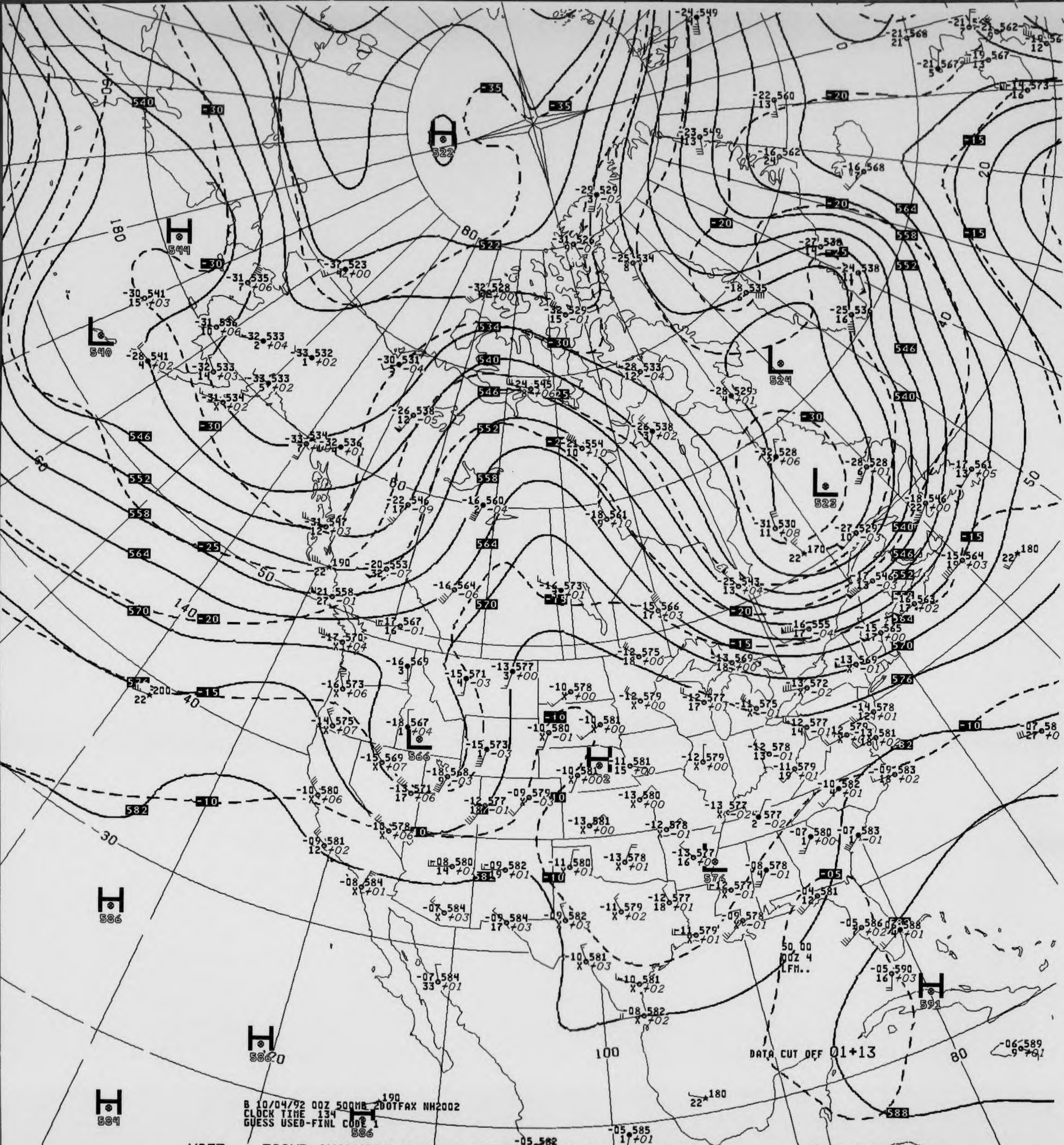
540
546
552
558
564
570
576
582
588
522
534
-35
-30
-25
-20
-15
-10
-05
H 522
H 544
L 540
L 524
L 523
L 566
H 586
H 584
H 591
180
140
100
80
60
50
40
30
20

B 10/04/92 00Z 500MB 2DOTFAX NH2002
CLOCK TIME 134
GUESS USED-FINL CODE 1

50 00
00Z 4
LFM..

DATA CUT OFF 01+13

V037 .. 500MB ANALYSIS HEIGHTS/TEMPERATURE 00Z SUN 4 OCT 92

US DEPT OF COMMERCE
NOAA/NWS/NMC WASHINGTON

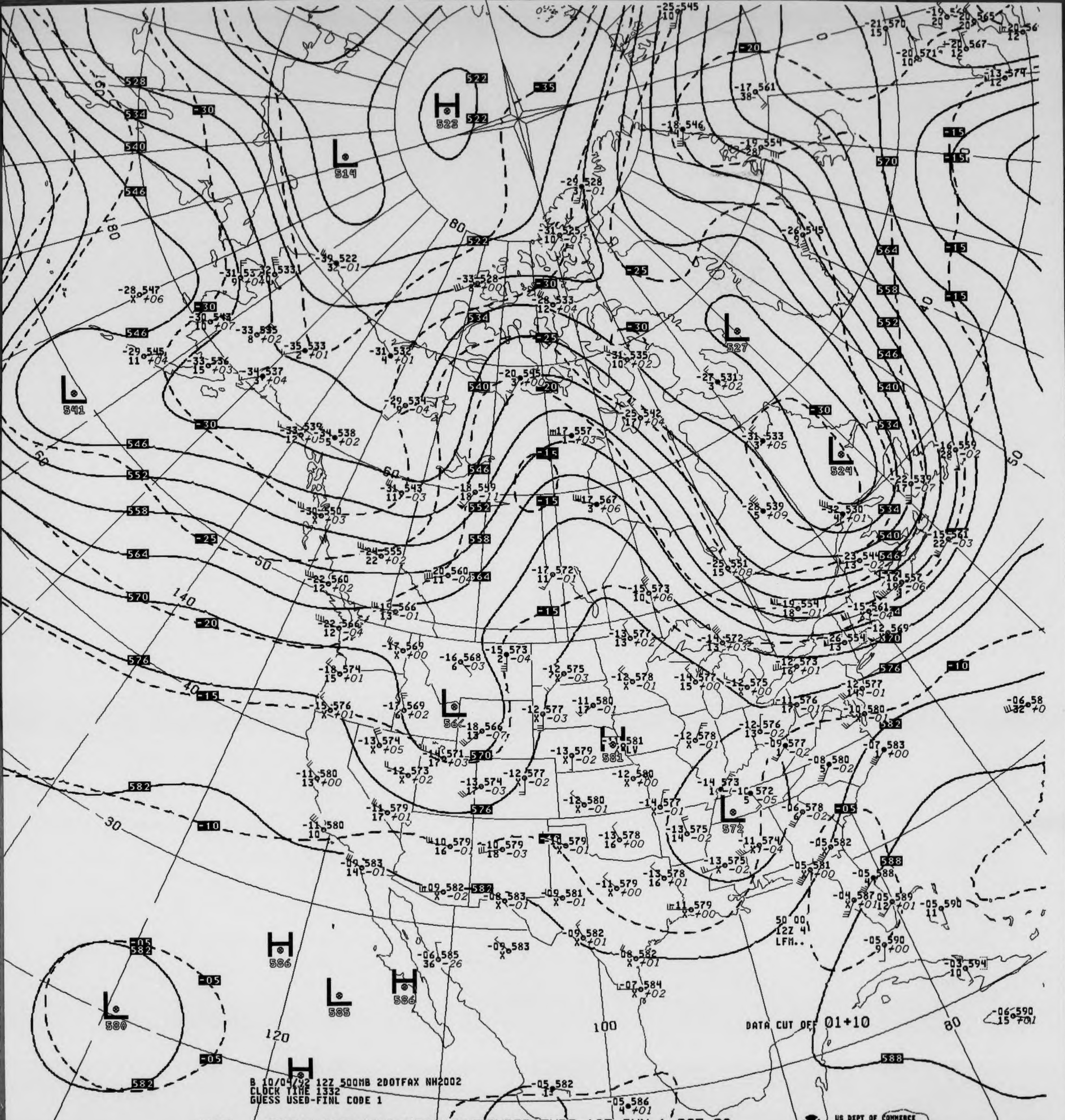

B 10/04/92 12Z 500MB 2DOTFAX NH2002
CLOCK TIME 1332
GUESS USED-FINL CODE 1
DATA CUT OFF 01+10
50 00
12Z 4
LFM..
US DEPT OF COMMERCE
NOAA/NWS/NMC WASHINGTON
H 523
L 514
L 541
L 527
L 524
L 566
H 581
L 572
H 586
L 585
H 586
L 580

V437 .. 500MB ANALYSIS HEIGHTS/TEMPERATURE 12Z SUN 4 OCT 92

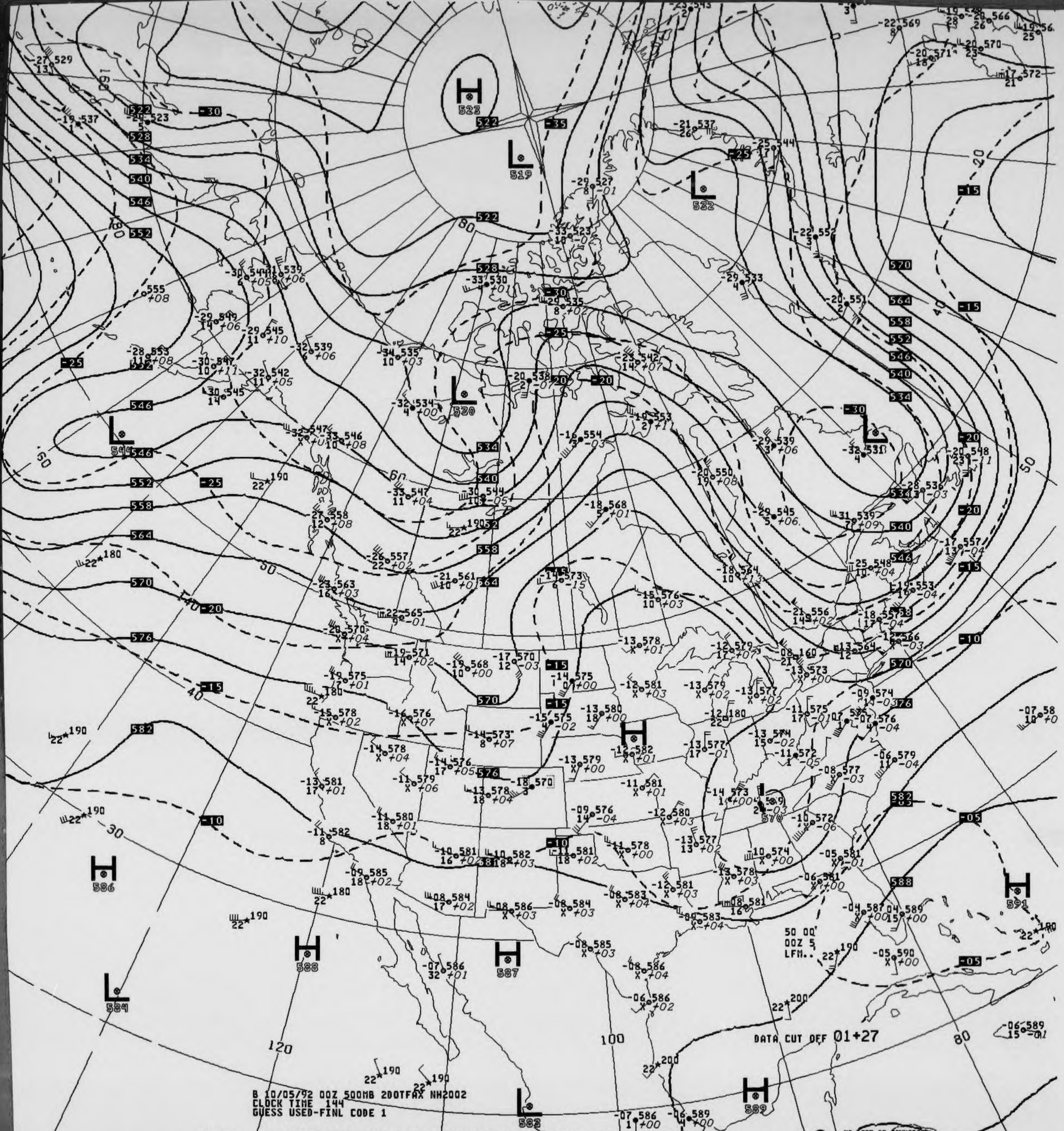

H 523
L 519
L 532
L 530
L 531
L 544
H 586
H 588
H 587
L 584
L 583
H 589
H 591
H 582
L 570
-35
-30
-25
-20
-15
-10
-05
50 00Z 5 LFM..

DATA CUT OFF 01+27

B 10/05/92 00Z 500MB 200TFAX NH2002
CLOCK TIME 144
GUESS USED-FINL CODE 1

V037 .. 500MB ANALYSIS HEIGHTS/TEMPERATURE 00Z MON 5 OCT 92

US DEPT OF COMMERCE
NOAA/NWS/NMC WASHINGTON

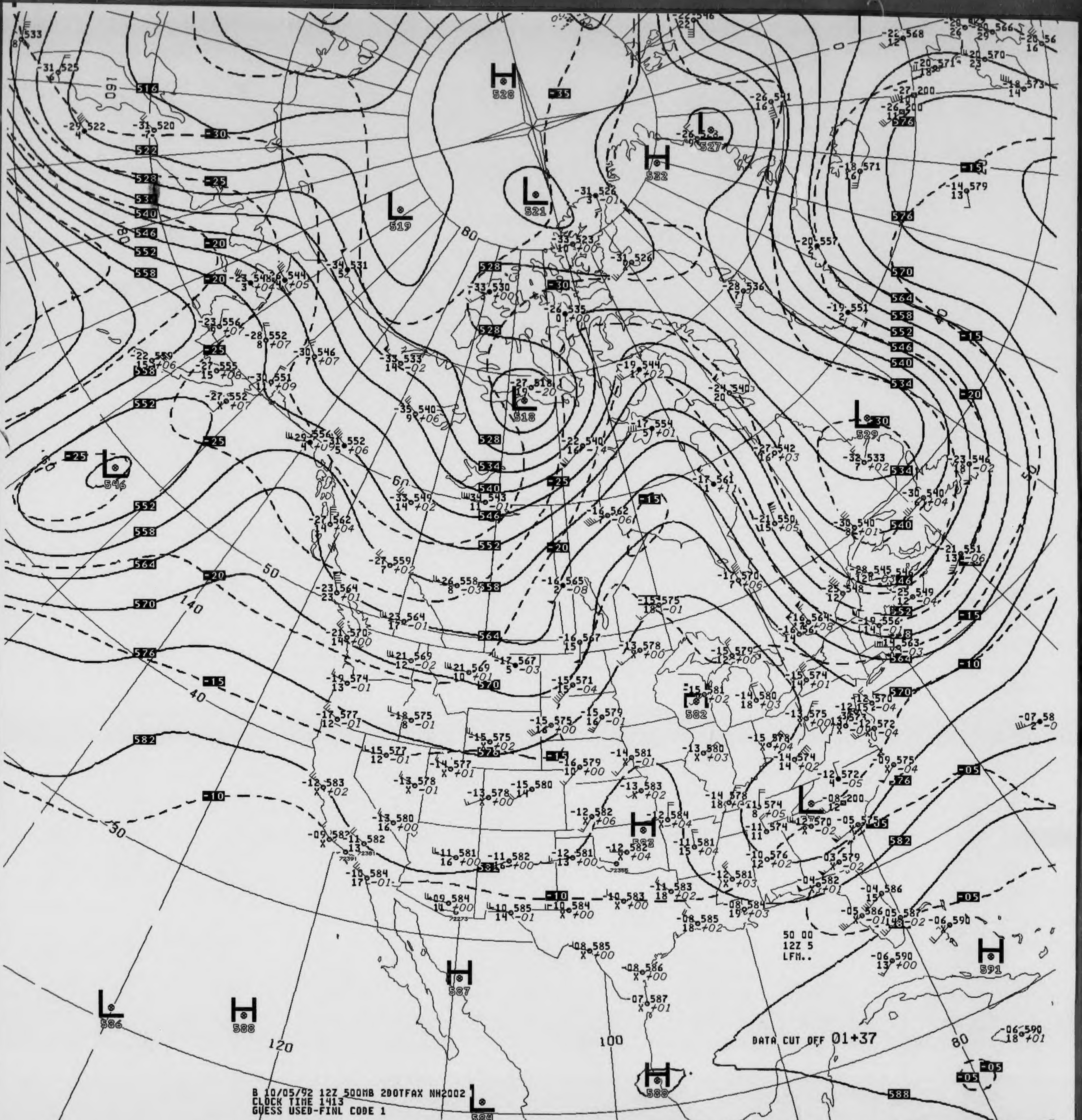
H 528
L 521
L 519
L 527
H 532
L 518
L 529
L 546
H 582
H 582
L
H 591
H 587
L 586
H 588
H 588
L 584
516
522
528
534
540
546
552
558
564
570
576
582
588
-30
-25
-20
-15
-10
-05
160
140
120
100
80
50
40
30

50 00
12Z 5
LFM..

DATA CUT OFF 01+37

B 10/05/92 12Z 500MB 2DOTFAX NH2002
CLOCK TIME 1413
GUESS USED-FINL CODE 1

V437 .. 500MB ANALYSIS HEIGHTS/TEMPERATURE 12Z MON 5 OCT 92

US DEPT OF COMMERCE
NOAA/NWS/NMC WASHINGTON

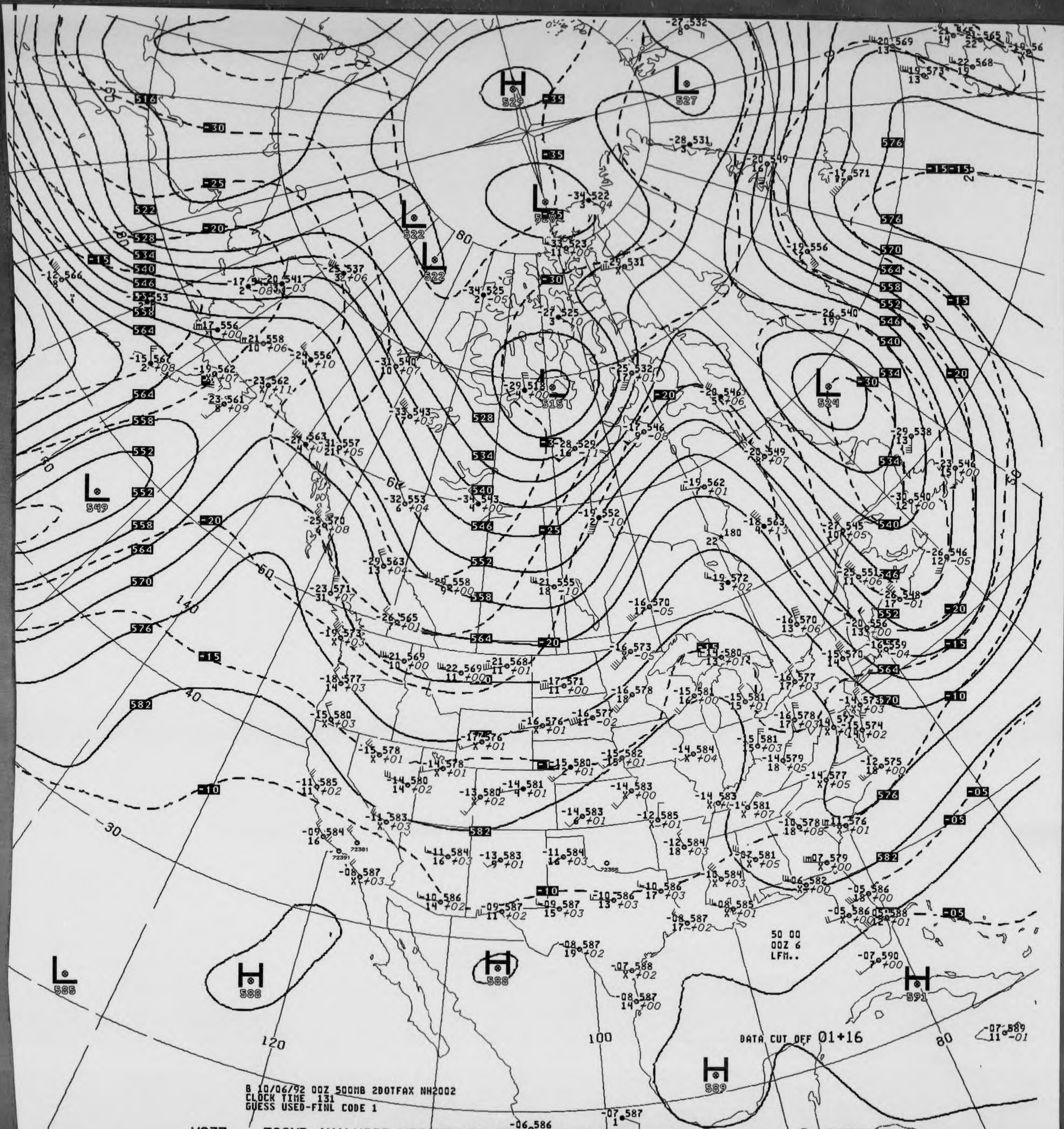
B 10/06/92 00Z 500MB 2DOTFAX NH2002
CLOCK TIME 131
GUESS USED-FINL CODE 1
DATA CUT OFF 01+16
50 00
00Z 6
LFM..

V037 .. 500MB ANALYSIS HEIGHTS/TEMPERATURE 00Z TUE 6 OCT 92

US DEPT OF COMMERCE
NOAA/NWS/NMC WASHINGTON

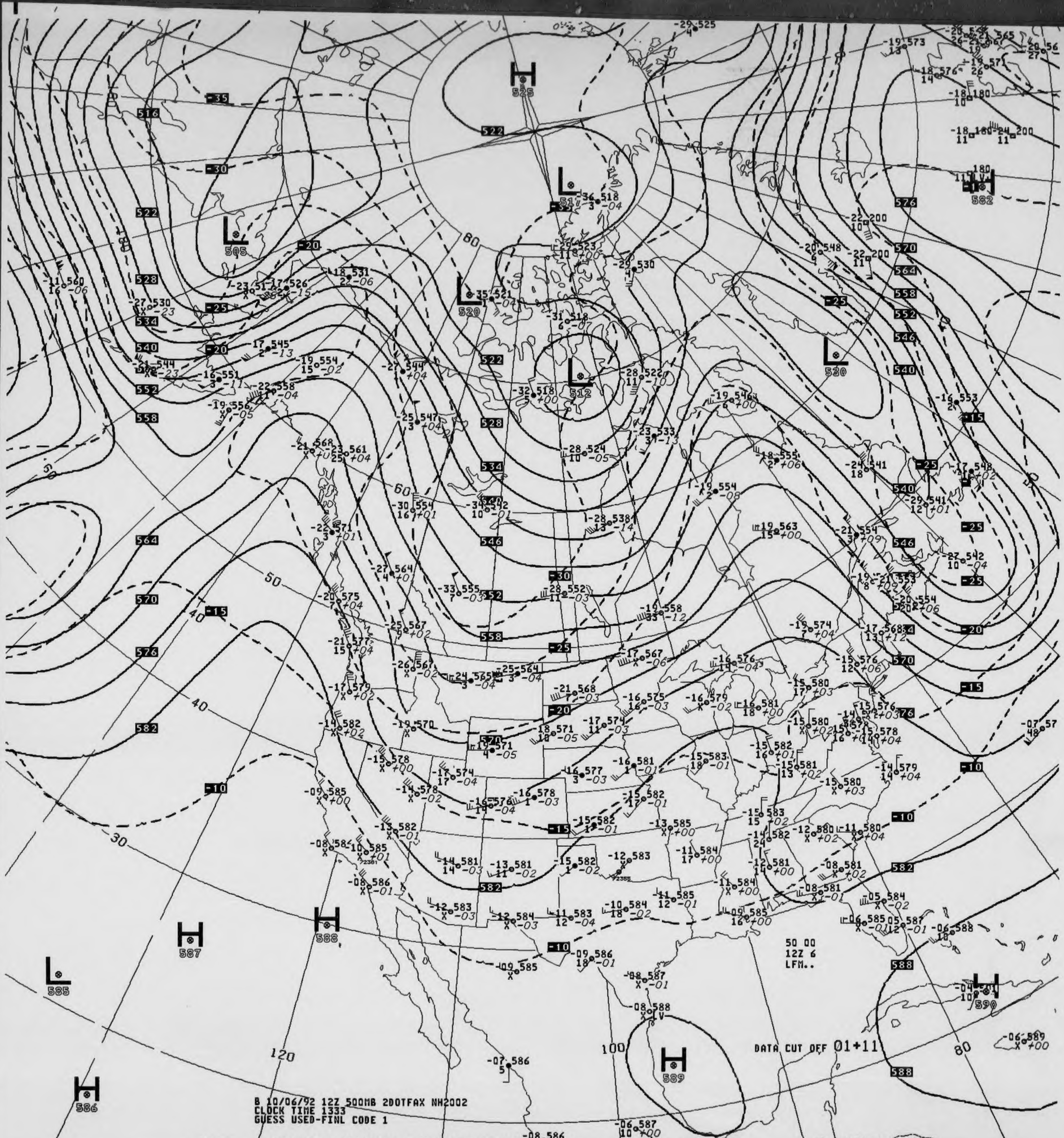
H
525
L
505
L
520
L
512
L
51
L
530
H
582
H
588
H
587
L
585
H
586
H
589
H
590
516
522
528
534
540
546
552
558
564
570
576
582
588
-35
-30
-25
-20
-15
-10
80
60
50
40
30
120
100
80
DATA CUT OFF 01+11
50 00
12Z 6
LFM..

B 10/06/92 12Z 500MB 2DOTFAX NH2002
CLOCK TIME 1333
GUESS USED-FINL CODE 1

V437 .. 500MB ANALYSIS HEIGHTS/TEMPERATURE 12Z TUE 6 OCT 92

US DEPT OF COMMERCE
NOAA/NWS/NMC WASHINGTON

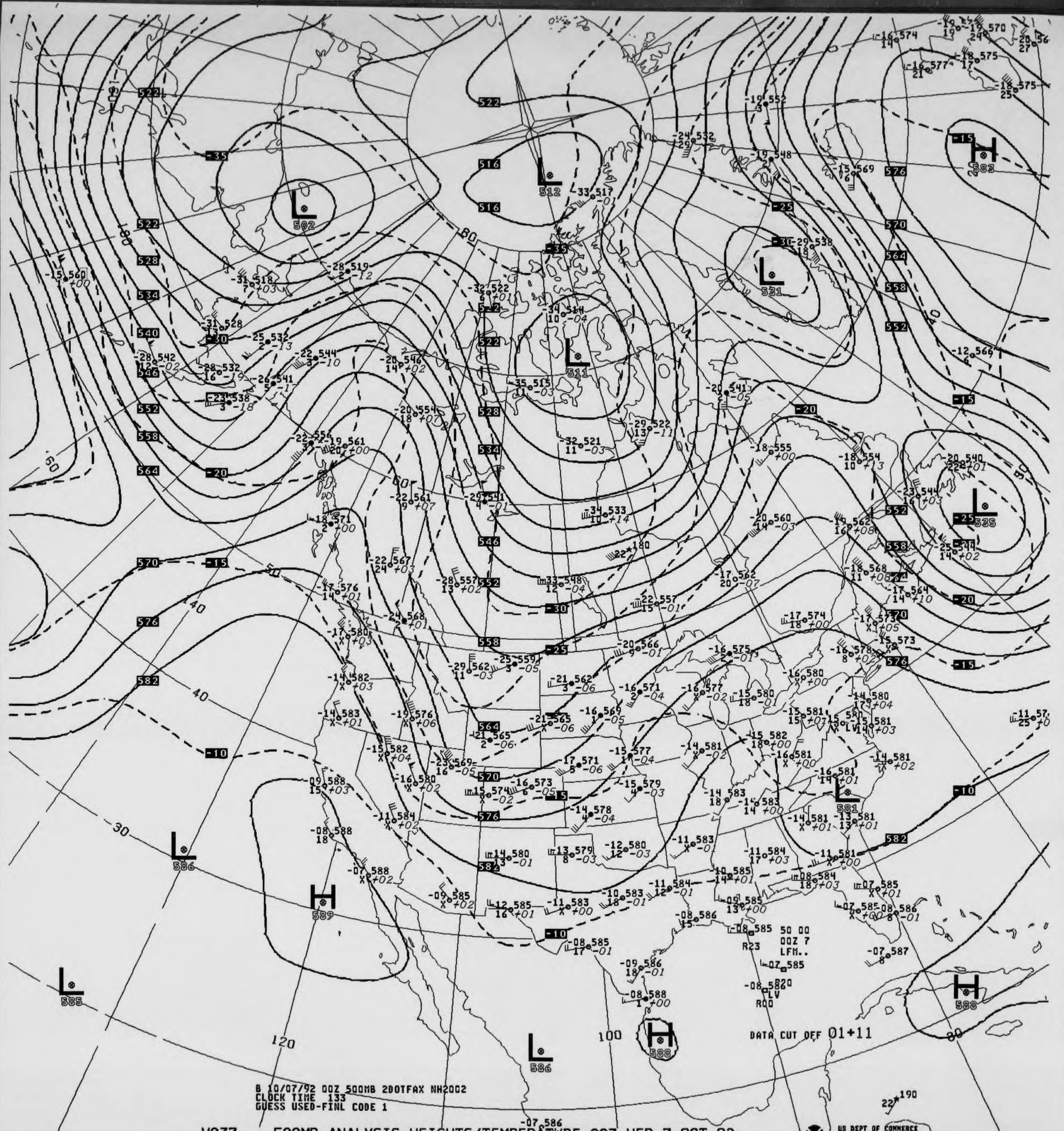
L 502
L 512
L 511
L 531
H 583
L 535
L 581
L 586
H 589
L 585
L 586
H 588
H 588
522
516
528
534
540
546
552
558
564
570
576
582
-35
-30
-25
-20
-15
-10
180
160
140
120
100
80
60
50
40
30
DATA CUT OFF 01+11
50 00
00Z 7
LFM..

B 10/07/92 00Z 500MB 2DOTFAX NH2002
CLOCK TIME 133
GUESS USED-FINL CODE 1

V037 .. 500MB ANALYSIS HEIGHTS/TEMPERATURE 00Z WED 7 OCT 92

US DEPT OF COMMERCE
NOAA/NWS/NMC WASHINGTON

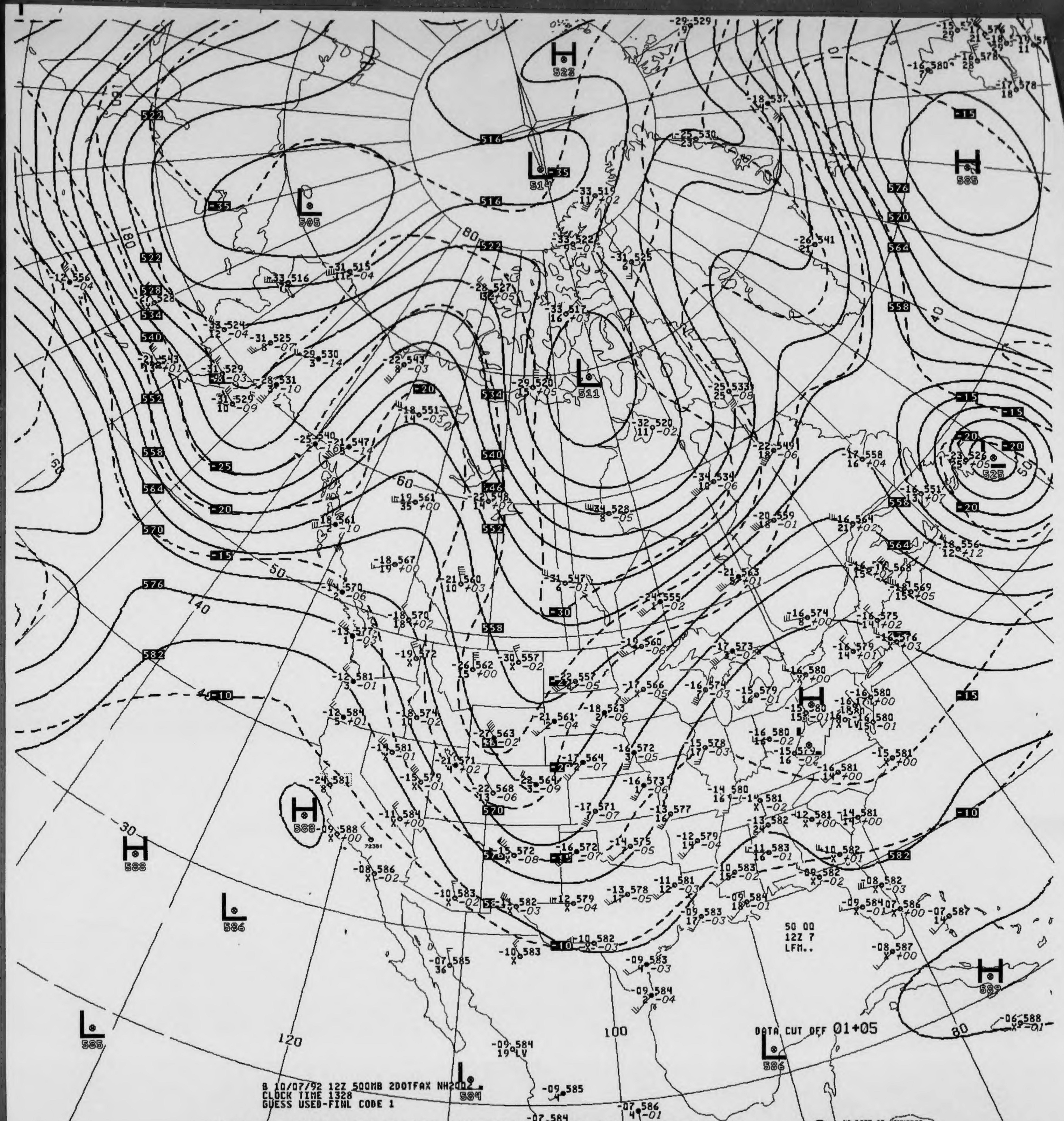
H
523
L
514
-35
L
505
-35
H
585
L
511
L
525
H
588
H
588
L
586
L
585
L
584
H
589
L
586
H
516
522
528
534
540
546
552
558
564
570
576
582
-30
-25
-20
-15
-10
180
160
140
120
100
80
60
50
40
30
50 00
12Z 7
LFM..

B 10/07/92 12Z 500MB 2DOTFAX NH2002
CLOCK TIME 1328
GUESS USED-FINL CODE 1

DATA CUT OFF 01+05

US DEPT OF COMMERCE
NOAA/NWS/NMC WASHINGTON

V437 .. 500MB ANALYSIS HEIGHTS/TEMPERATURE 12Z WED 7 OCT 92

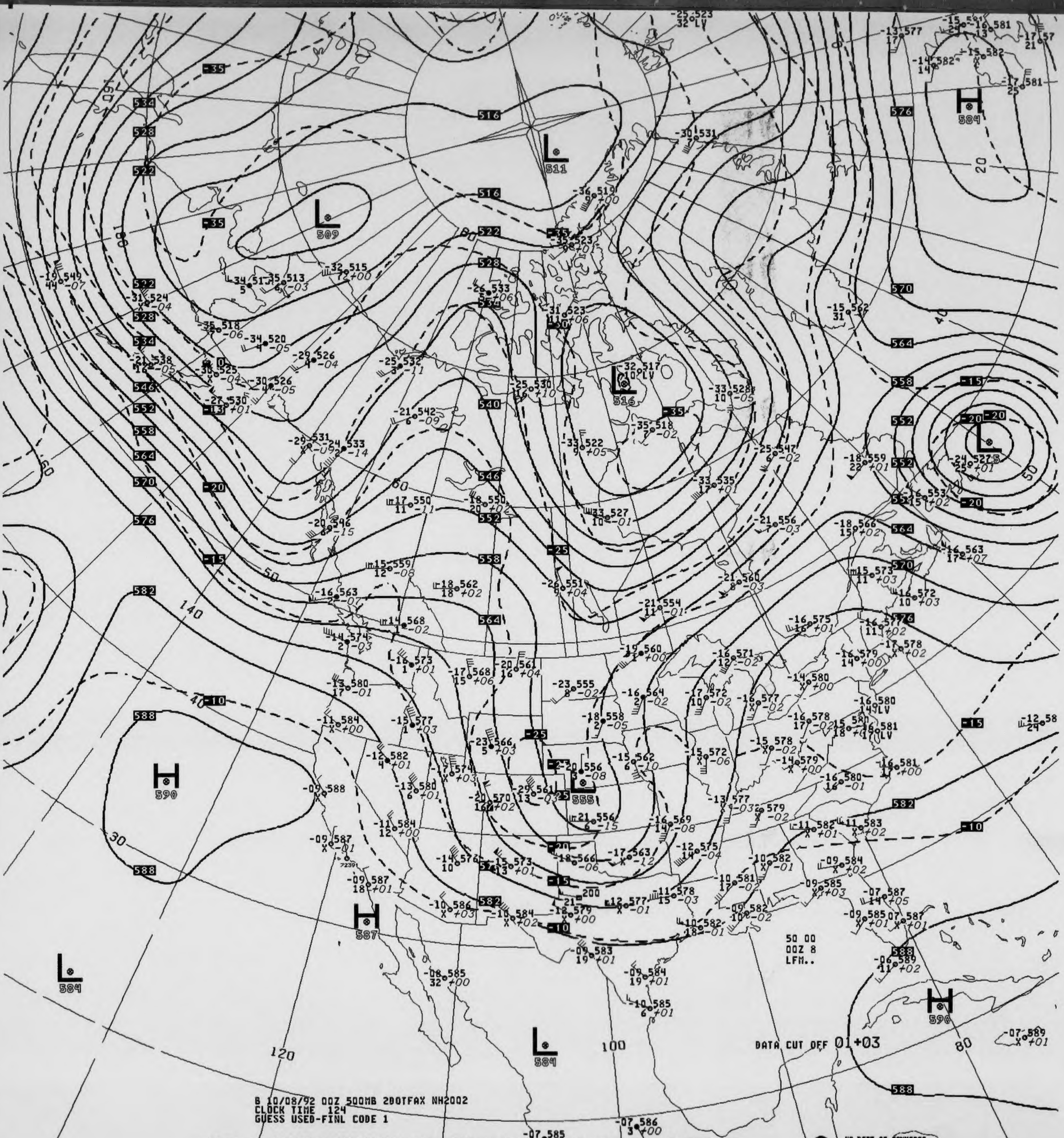
H 584
L 511
L 509
L 516
L 527.5
L 555
H 590
H 587
L 584
L 584
H 590
516
522
528
534
540
546
552
558
564
570
576
582
588
-35
-25
-20
-15
-10
120
100
80
50 00
00Z 8
LFM..

B 10/08/92 00Z 500MB 2DOTFAX NH2002
CLOCK TIME 124
GUESS USED-FINL CODE 1

DATA CUT OFF 01+03

V037 .. 500MB ANALYSIS HEIGHTS/TEMPERATURE 00Z THU 8 OCT 92

US DEPT OF COMMERCE
NOAA/NWS/NMC WASHINGTON

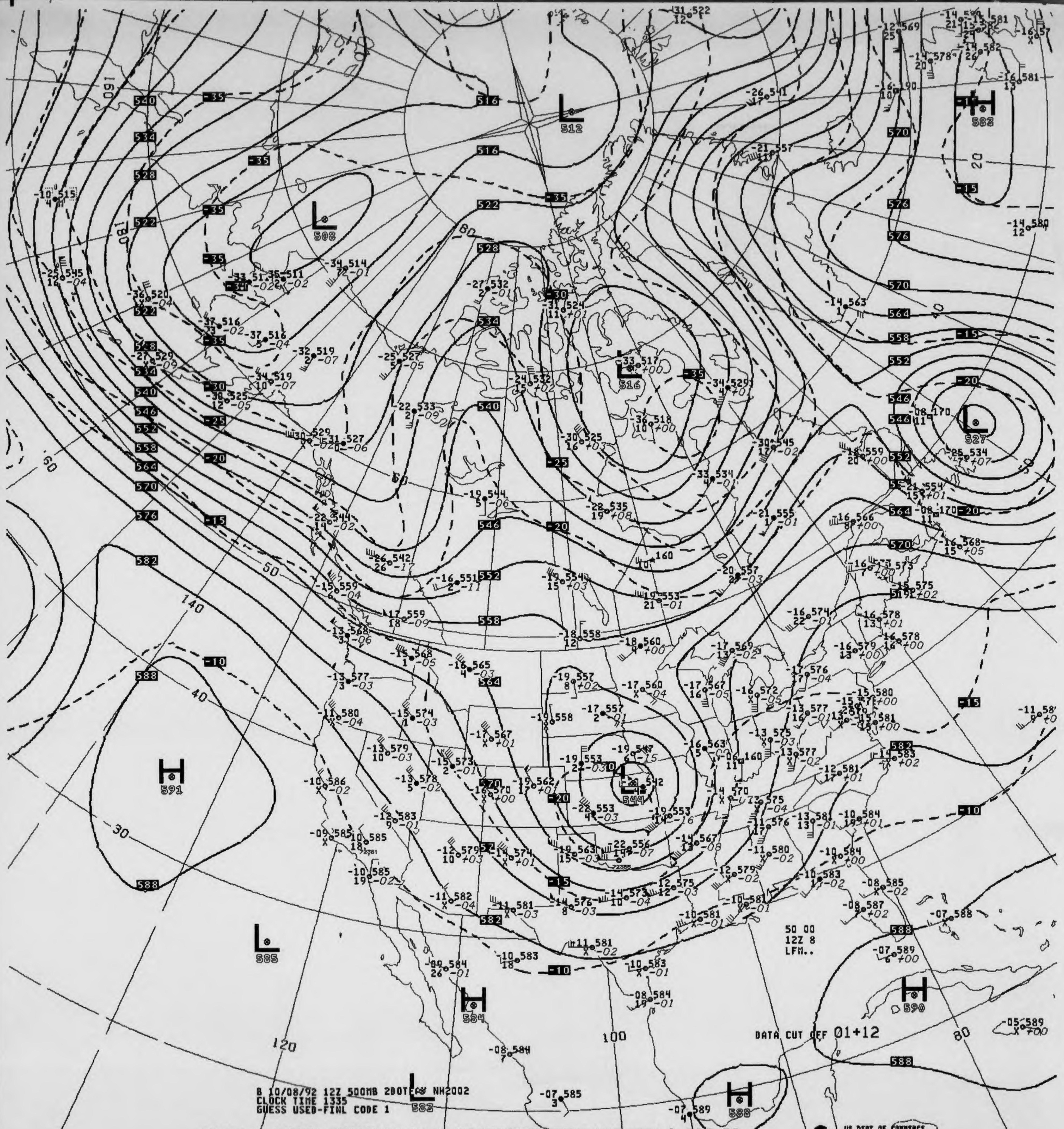
L 512
L 508
L 516
L 527
L 544
H 591
L 585
H 584
L 583
H 588
H 590
H 582
50 00
12Z 8
LFM..
DATA CUT OFF 01+12
B 10/08/92 12Z 500MB 2DOT NH2002
CLOCK TIME 1335
GUESS USED-FINL CODE 1
160
140
120
100
80
60
50
40
30
20

V437 .. 500MB ANALYSIS HEIGHTS/TEMPERATURE 12Z THU 8 OCT 92

US DEPT OF COMMERCE
NOAA/NWS/NMC WASHINGTON

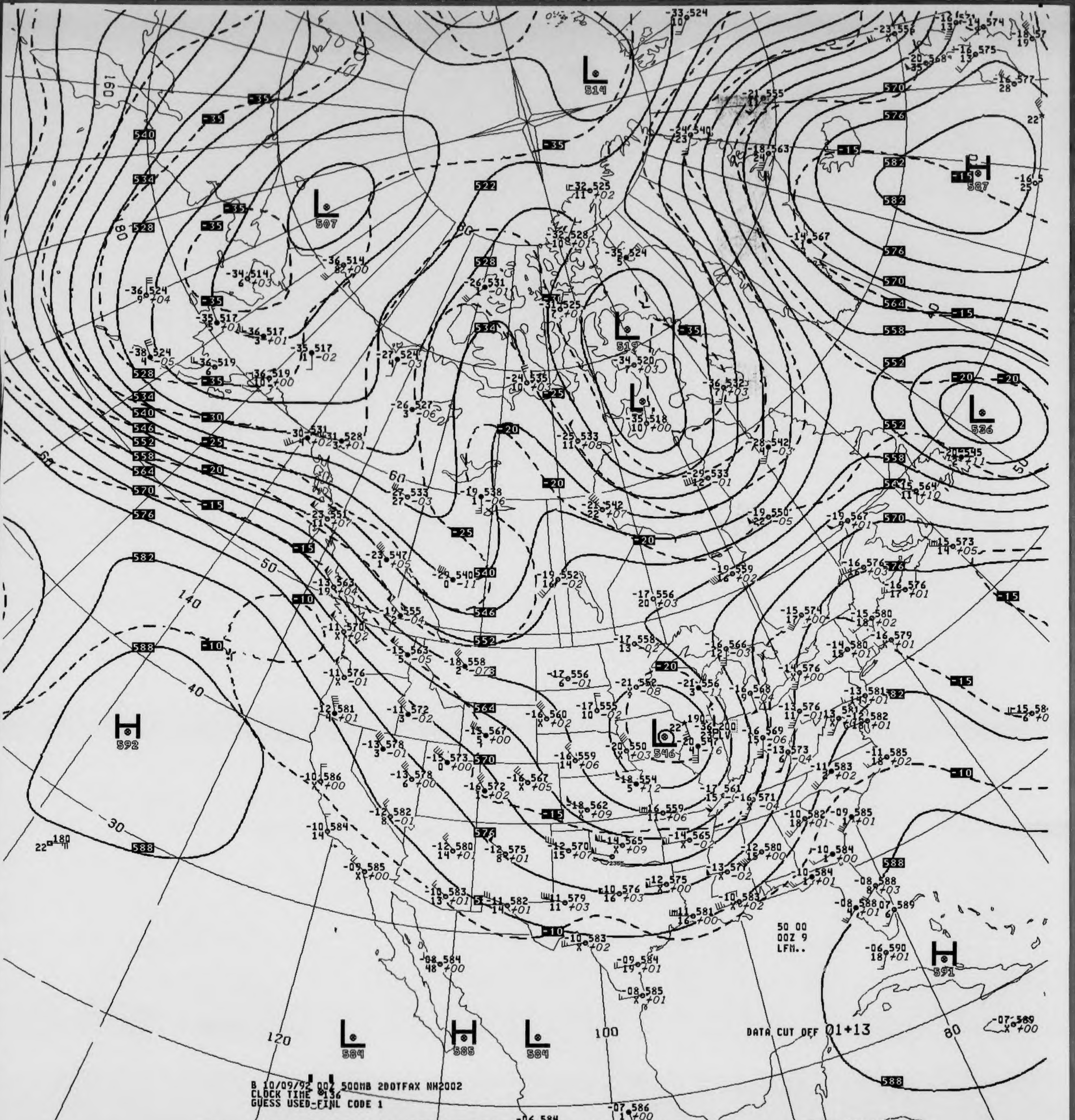

L 514
L 507
L 519
L 536
H 587
H 592
L 546
H 591
L 584
H 585
L 584
50 00
00Z 9
LFM..
DATA CUT OFF 01+13
B 10/09/92 00Z 500MB 2DOTFAX NH2002
CLOCK TIME 0136
GUESS USED-FINL CODE 1
US DEPT OF COMMERCE
NOAA/NWS/NMC WASHINGTON

V037 .. 500MB ANALYSIS HEIGHTS/TEMPERATURE 00Z FRI 9 OCT 92

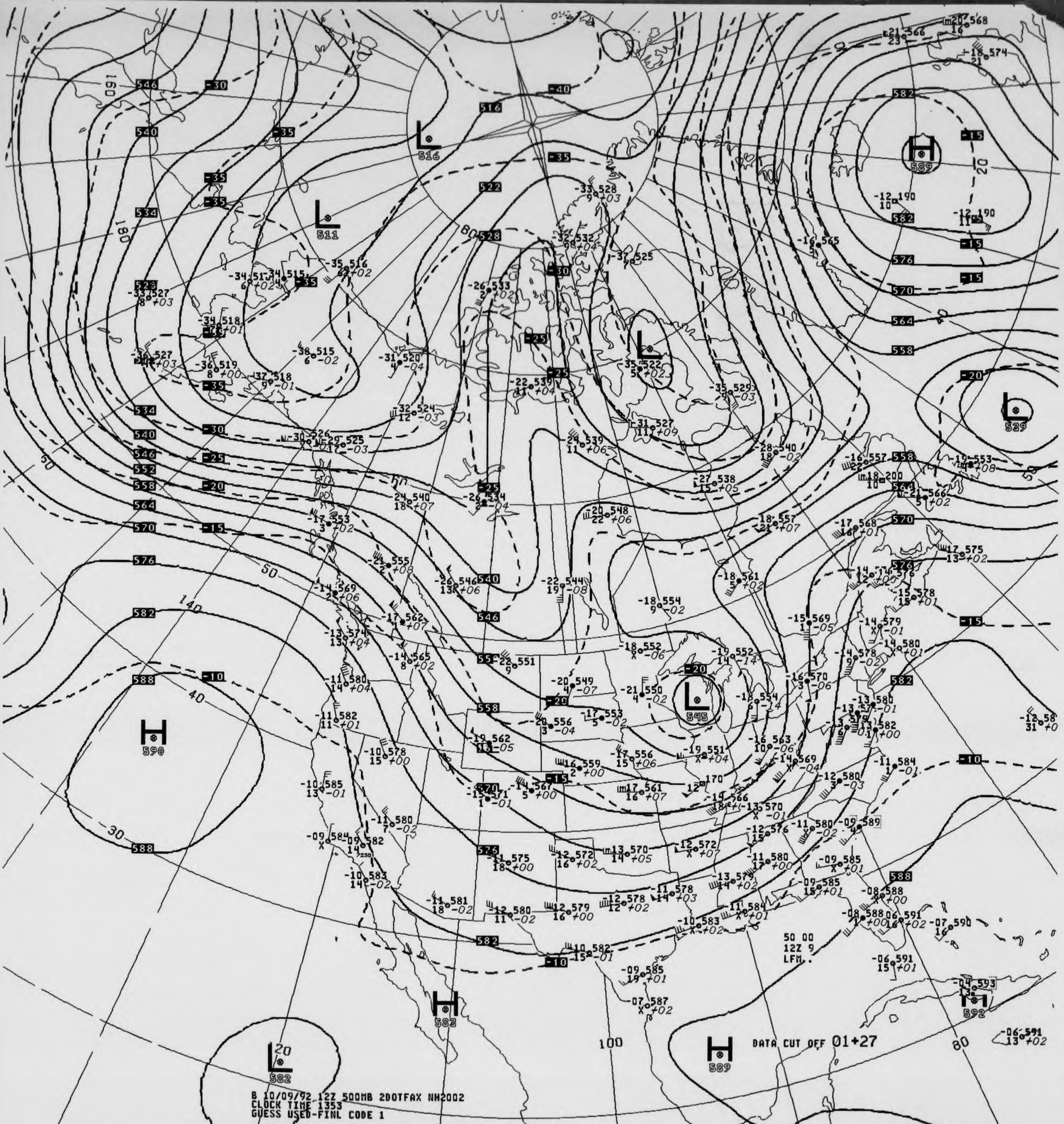

L 516
L 511
H 589
L 529
L 545
H 590
H 583
L 582
H 589
H 592
50 00
12Z 9
LFM.
DATA CUT OFF 01+27

B 10/09/92 12Z 500MB 2DOTFAX NH2002
CLOCK TIME 1353
GUESS USED-FINL CODE 1

V437 .. 500MB ANALYSIS HEIGHTS/TEMPERATURE 12Z FRI 9 OCT 92

US DEPT OF COMMERCE
NOAA/NWS/NMC WASHINGTON

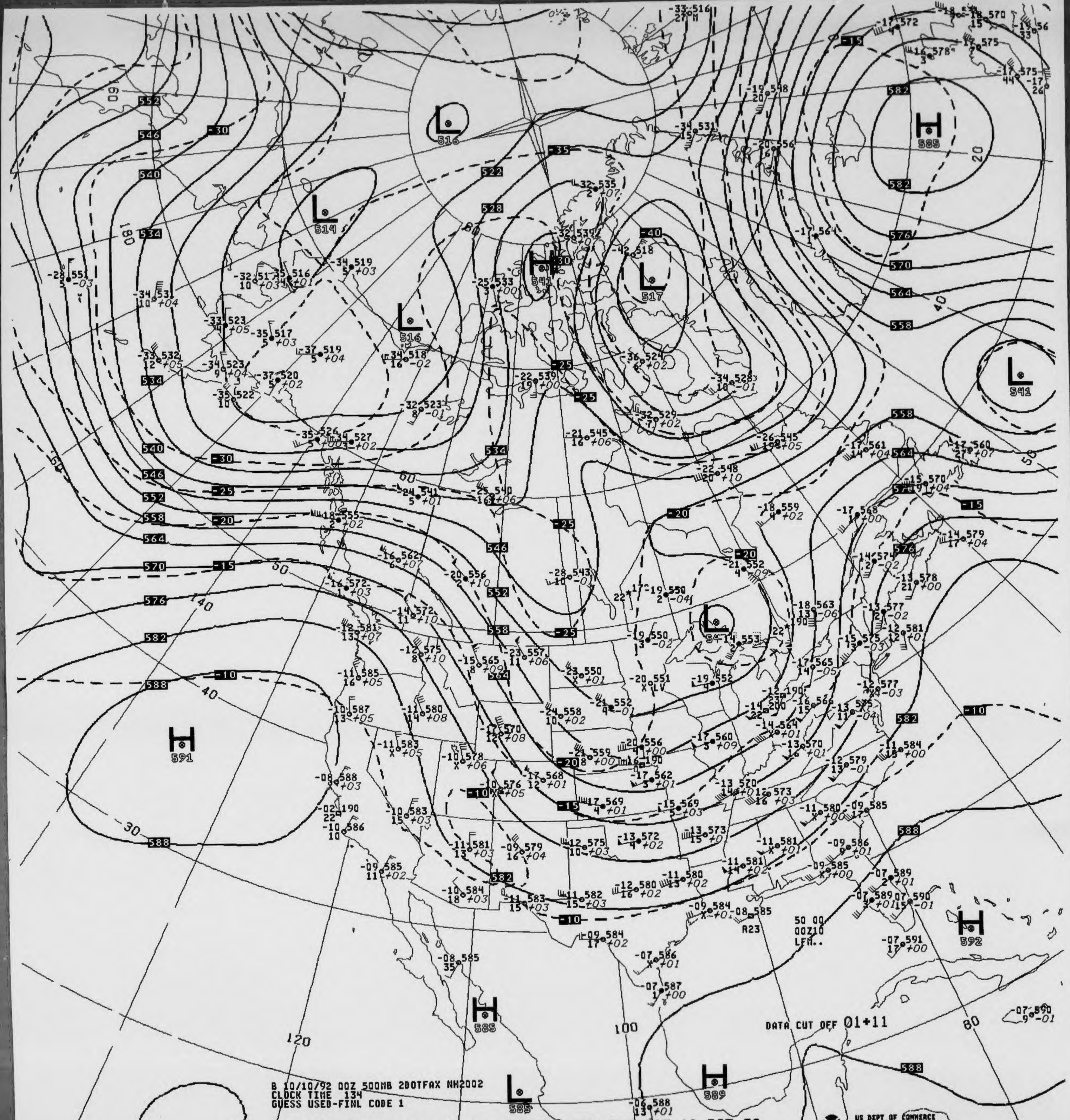
L 516
L 514
L 516
H 541
L 517
H 585
L 541
L 54
H 591
H 585
L 585
H 589
H 592
50 00
00Z10
LFM..
R23

B 10/10/92 00Z 500MB 2DOTFAX NH2002
CLOCK TIME 134
GUESS USED-FINL CODE 1

DATA CUT OFF 01+11

US DEPT OF COMMERCE
NOAA/NWS/NMC WASHINGTON

V037 .. 500MB ANALYSIS HEIGHTS/TEMPERATURE 00Z SAT 10 OCT 92

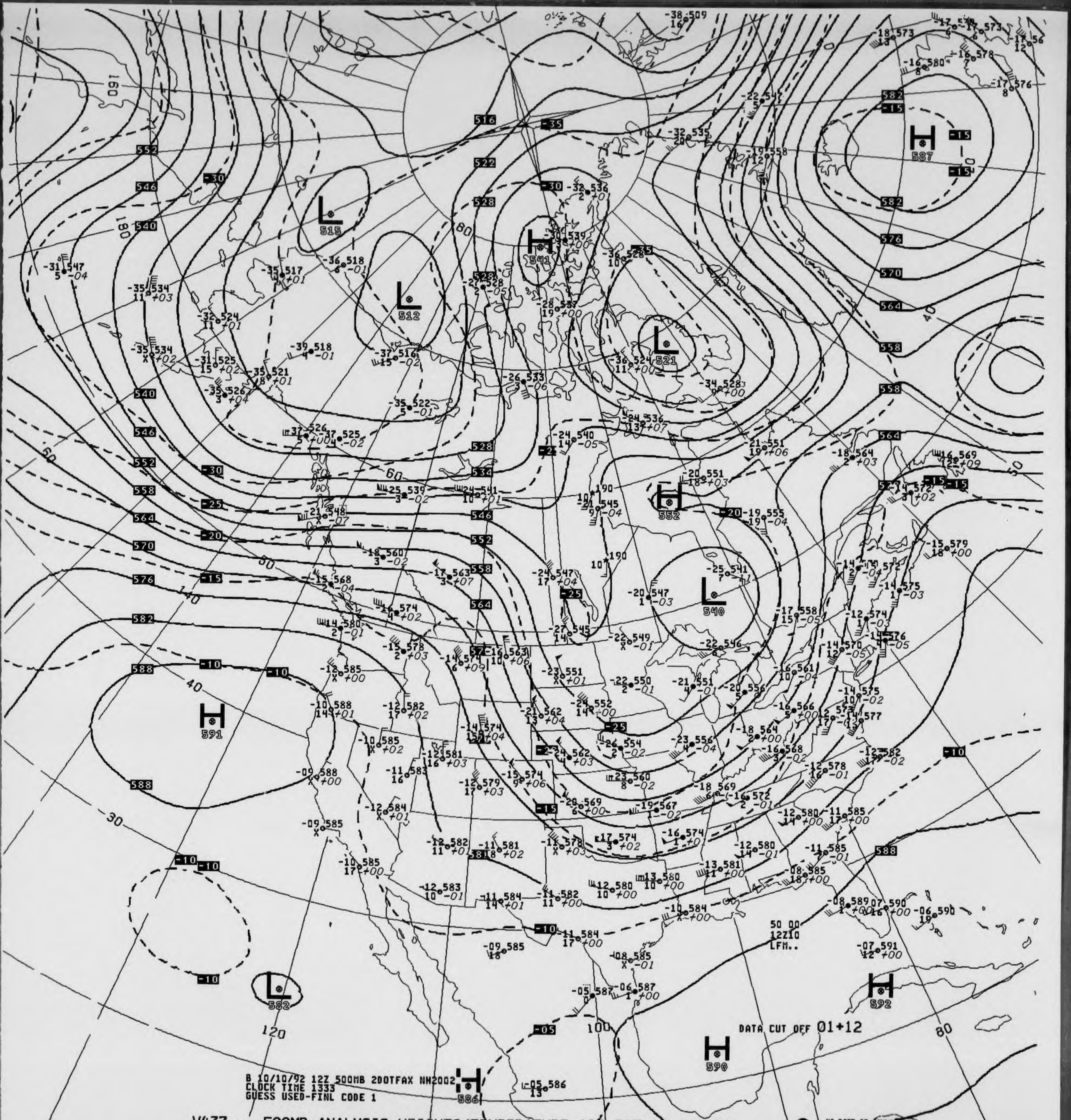

H 587
L 515
L 512
H 541
L 521
H 552
L 540
H 591
L 582
H 592
H 590
H 586
50 00
12Z10
LFM..

B 10/10/92 12Z 500MB 200TFAX NH2002
CLOCK TIME 1333
GUESS USED-FINL CODE 1

DATA CUT OFF 01+12

V437 .. 500MB ANALYSIS HEIGHTS/TEMPERATURE 12Z SAT 10 OCT 92

US DEPT OF COMMERCE
NOAA/NWS/NMC WASHINGTON

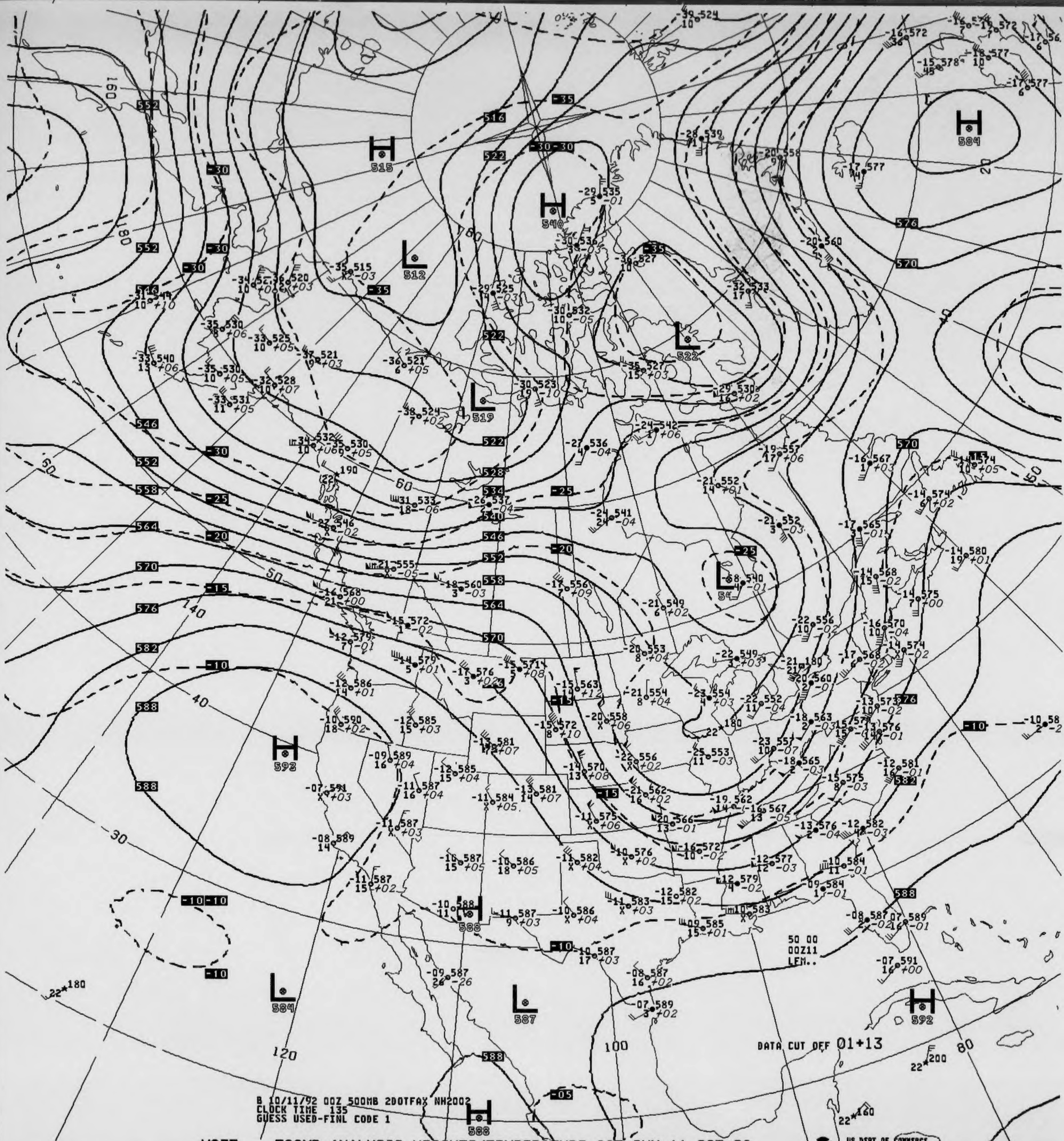

B 10/11/92 00Z 500MB 2DOTFAX NH2002
CLOCK TIME 135
GUESS USED-FINL CODE 1
DATA CUT OFF 01+13
50 00
00Z11
LFM..
H 515
H 540
H 584
H 593
H 588
H 592
L 512
L 519
L 522
L 54
L 584
L 587
516
522
528
534
540
546
552
558
564
570
576
582
588
-35
-30
-25
-20
-15
-10
-05
160
180
140
120
100
80
60
50
40
30
20
US DEPT OF COMMERCE
NOAA/NWS/NMC WASHINGTON

V037 .. 500MB ANALYSIS HEIGHTS/TEMPERATURE 00Z SUN 11 OCT 92

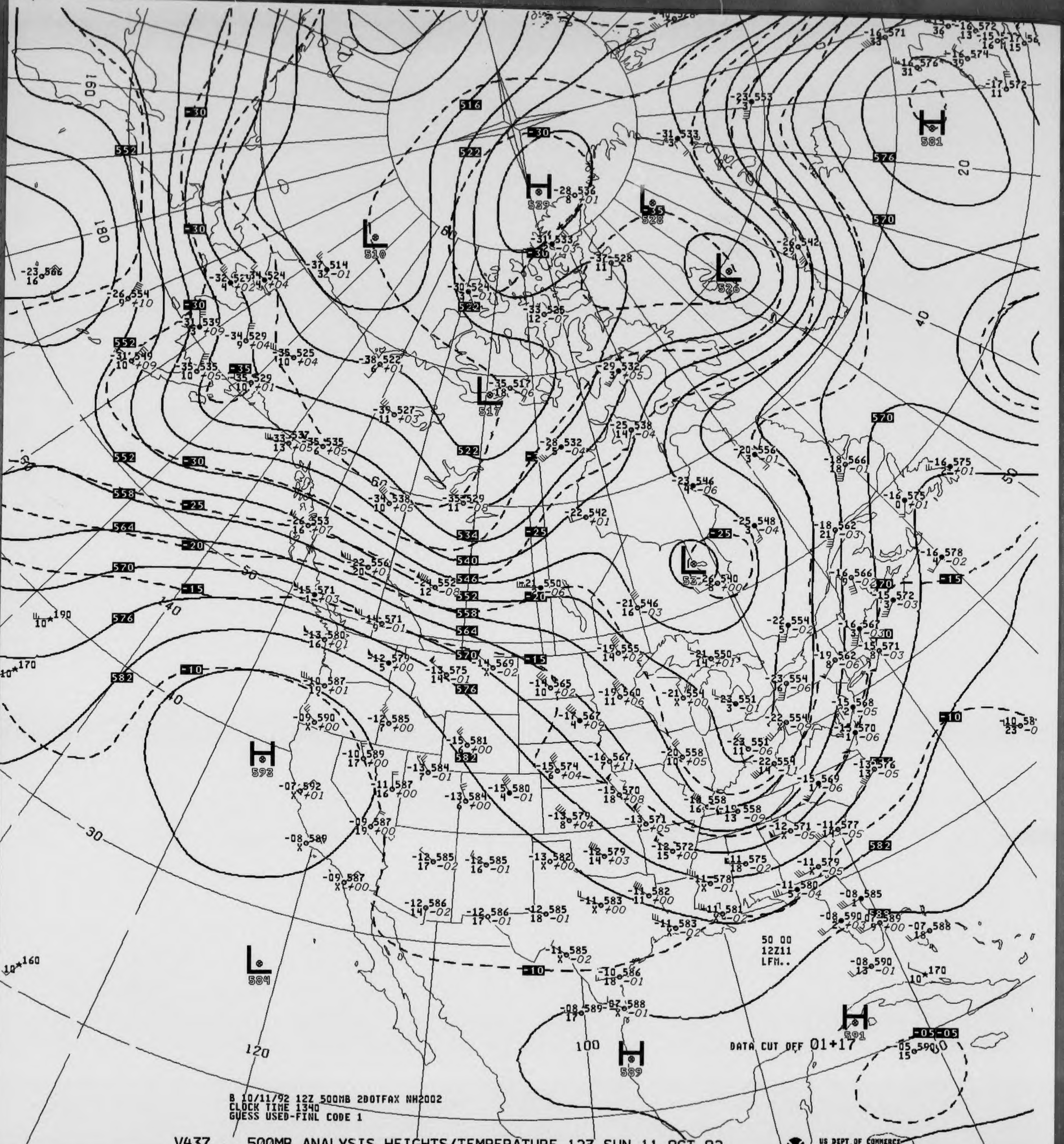
H 529
H 581
H 593
H 589
H 591
L 510
L 517
L 526
L 528
L 584
DATA CUT OFF 01+17
50 00
12Z11
LFM..
516
522
534
540
546
552
558
564
570
576
582
588
-30
-25
-20
-15
-10
-05
180
160
140
120
100
20
30
40
50
60
80

B 10/11/92 12Z 500MB 2DOTFAX NH2002
CLOCK TIME 1340
GUESS USED-FINL CODE 1

V437 .. 500MB ANALYSIS HEIGHTS/TEMPERATURE 12Z SUN 11 OCT 92

US DEPT OF COMMERCE
NOAA/NWS/NMC WASHINGTON

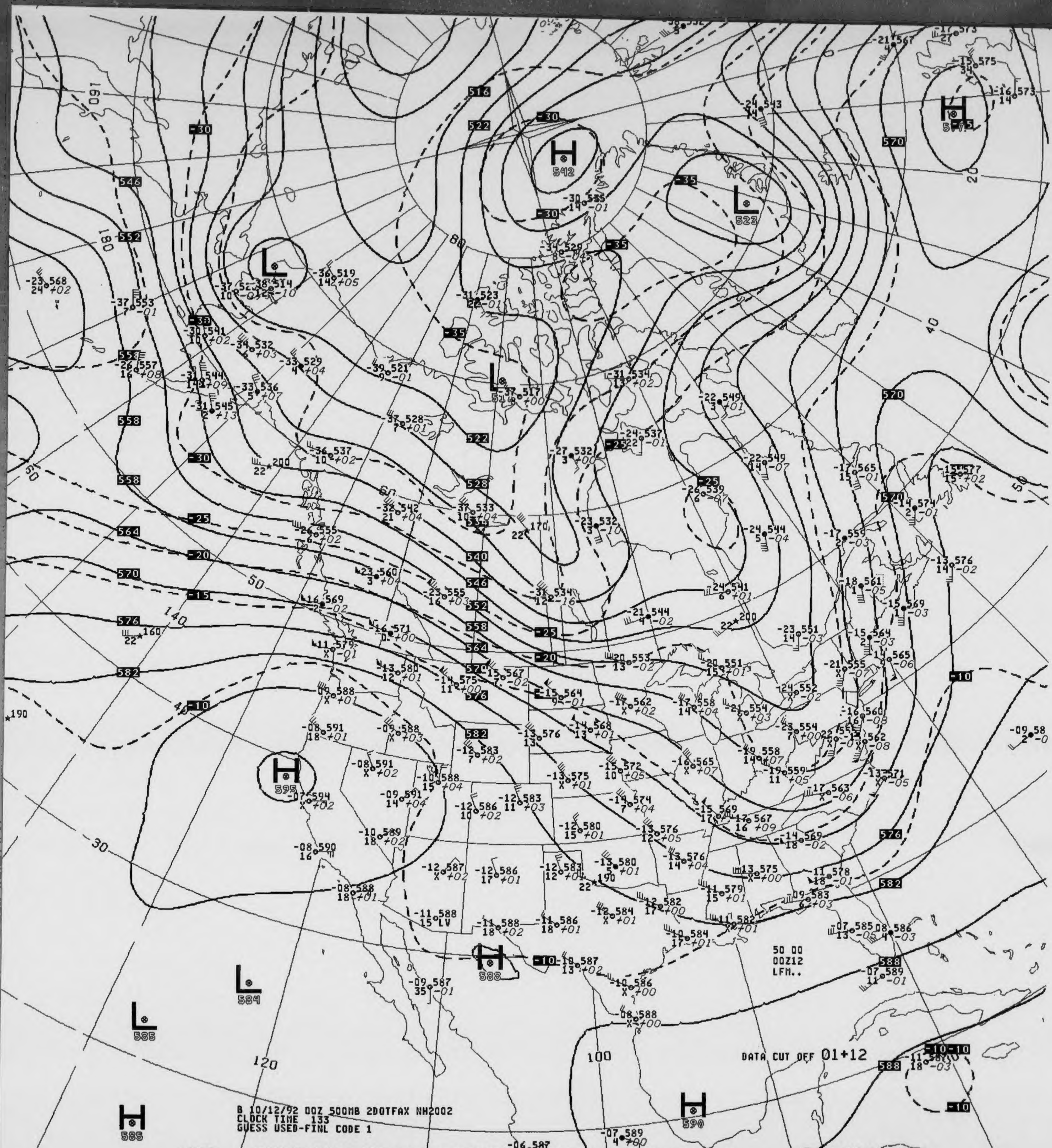
H
542
L
523
L
H
L
H
595
H
588
L
584
L
585
H
585
H
590
516
522
546
552
558
564
570
576
582
588
-30
-35
-25
-20
-15
-10
160
180
140
120
100
80
60
50
40
30
20

B 10/12/92 00Z 500MB 2DOTFAX NH2002
CLOCK TIME 133
GUESS USED-FINL CODE 1

50 00
00Z12
LFM..

DATA CUT OFF 01+12

V037 .. 500MB ANALYSIS HEIGHTS/TEMPERATURE 00Z MON 12 OCT 92

US DEPT OF COMMERCE
NOAA/NWS/NMC WASHINGTON

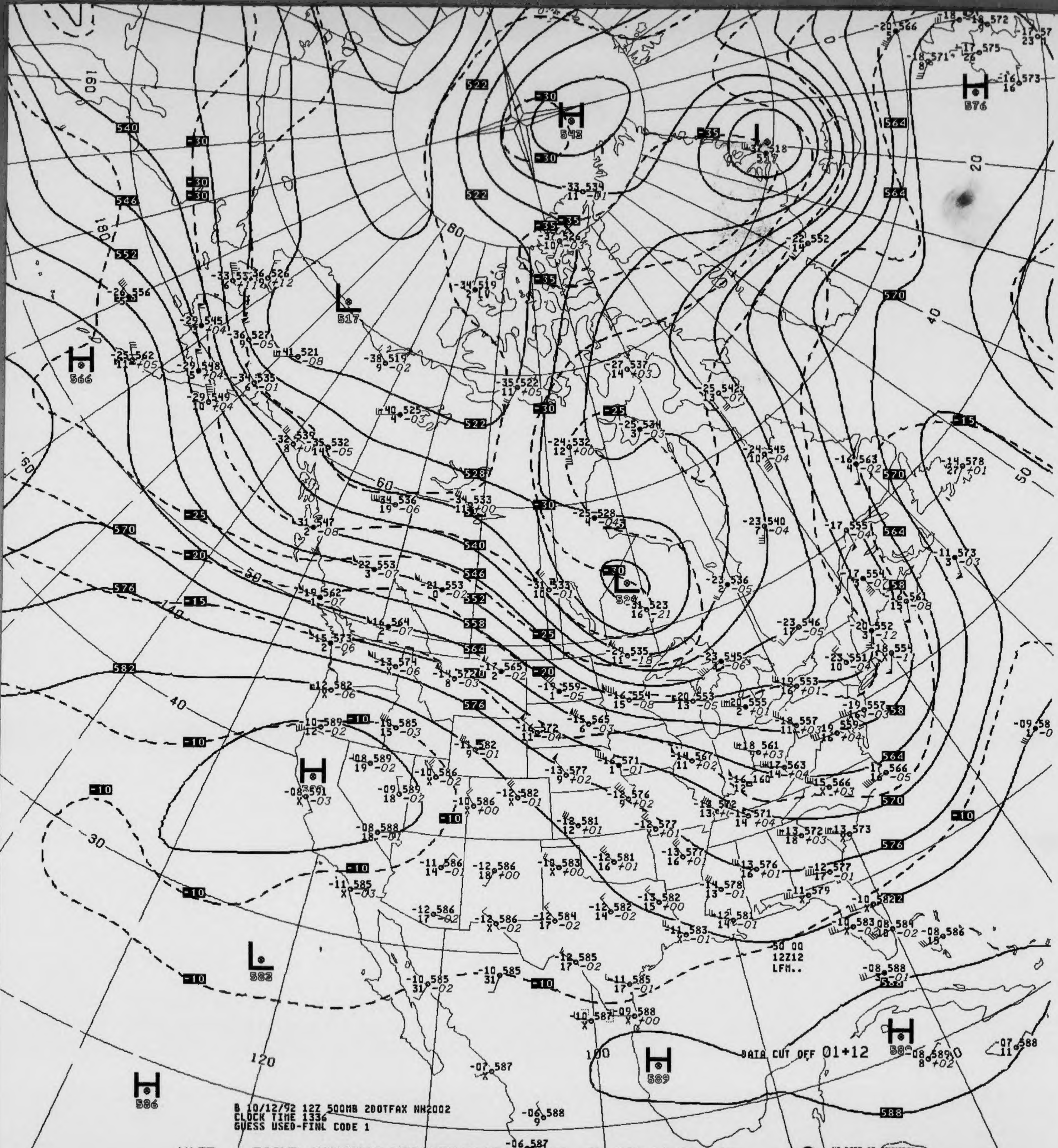
B 10/12/92 12Z 500MB 2DOTFAX NH2002
CLOCK TIME 1336
GUESS USED-FINL CODE 1
DATA CUT OFF 01+12
50 00
12Z12
LFM..
H 542
L 517
L 517
H 576
H 566
L 524
H 589
L 583
H 586
H 588
522
528
540
546
552
558
564
570
576
582
588
-10
-15
-20
-25
-30
-35
160
180
140
120
100
80
60
50
40
30
20
0

V437 .. 500MB ANALYSIS HEIGHTS/TEMPERATURE 12Z MON 12 OCT 92

US DEPT OF COMMERCE
NOAA/NWS/NMC WASHINGTON

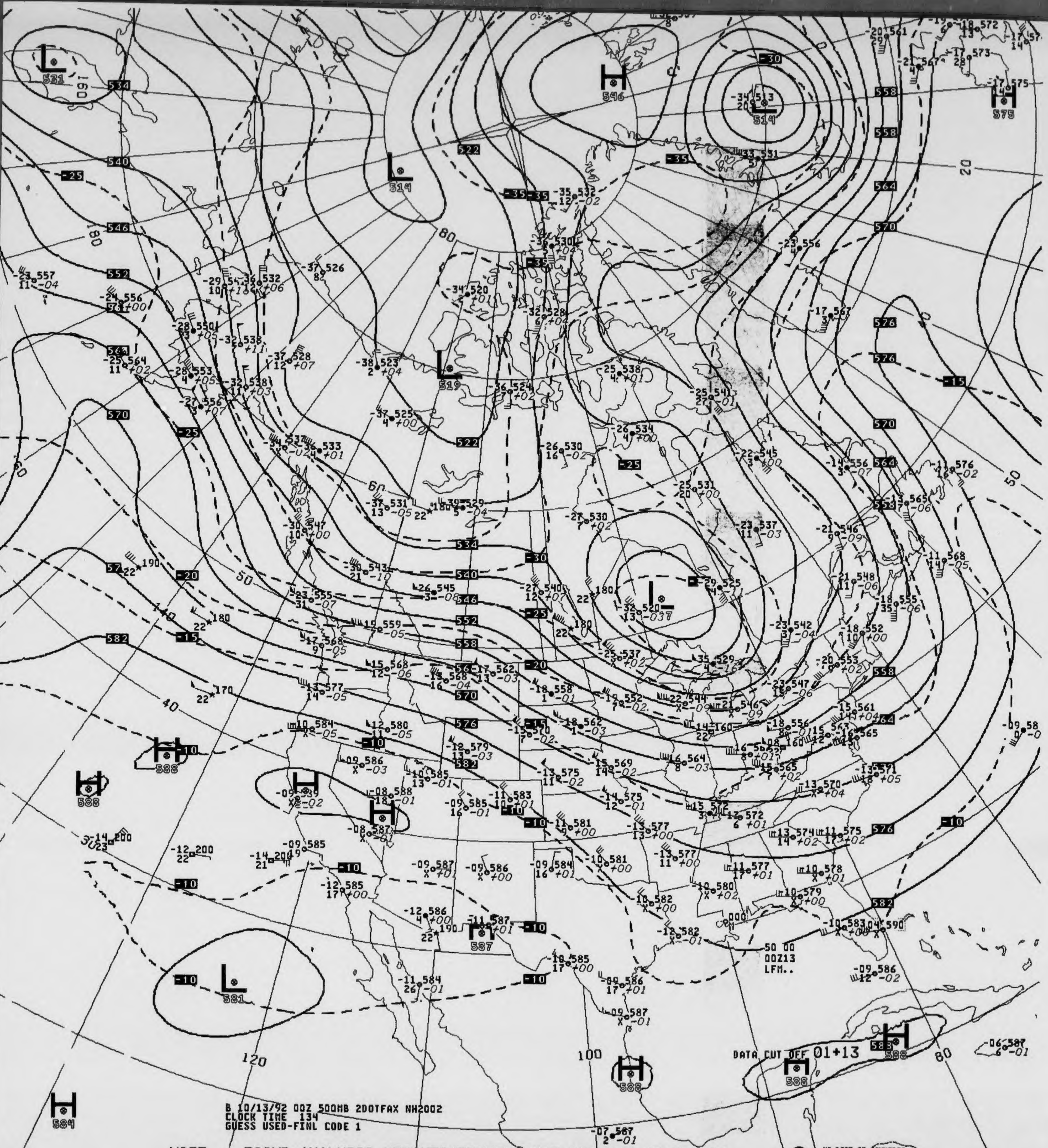
B 10/13/92 00Z 500MB 2DOTFAX NH2002
CLOCK TIME 134
GUESS USED-FINL CODE 1
DATA CUT OFF 01+13
50 00
00Z13
LFM..
L 531
L 514
L 519
L 520
L 581
H 546
L 514
H 575
H 588
H 588
H 587
H 588
H 588
H 584
H 588

V037 .. 500MB ANALYSIS HEIGHTS/TEMPERATURE 00Z TUE 13 OCT 92

US DEPT OF COMMERCE
NOAA/NWS/NMC WASHINGTON

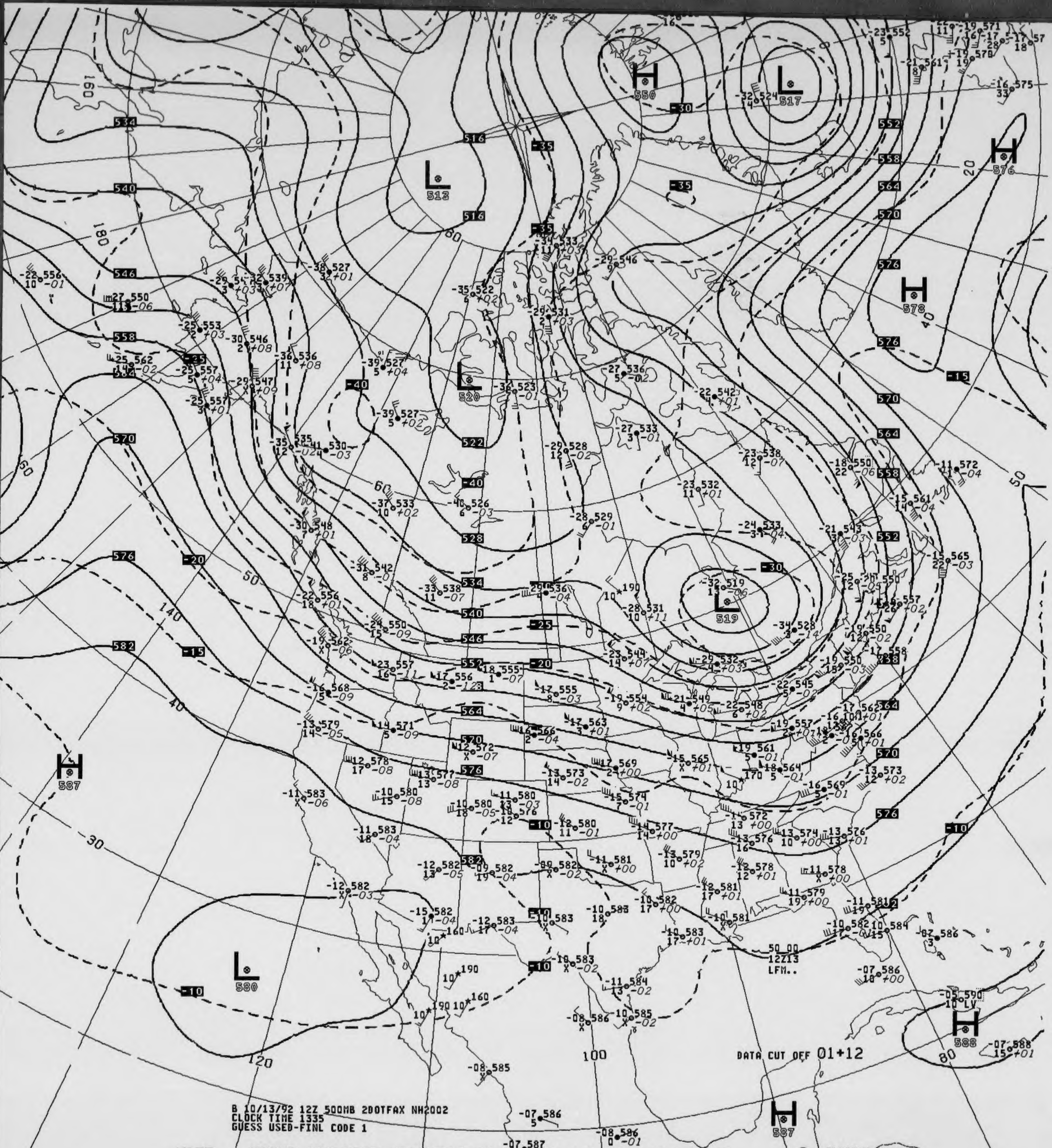
B 10/13/92 12Z 500MB 2DOTFAX NH2002
CLOCK TIME 1335
GUESS USED-FINL CODE 1
DATA CUT OFF 01+12
50 00
12Z13
LFM..

V437 .. 500MB ANALYSIS HEIGHTS/TEMPERATURE 12Z TUE 13 OCT 92

US DEPT OF COMMERCE
NOAA/NWS/NMC WASHINGTON

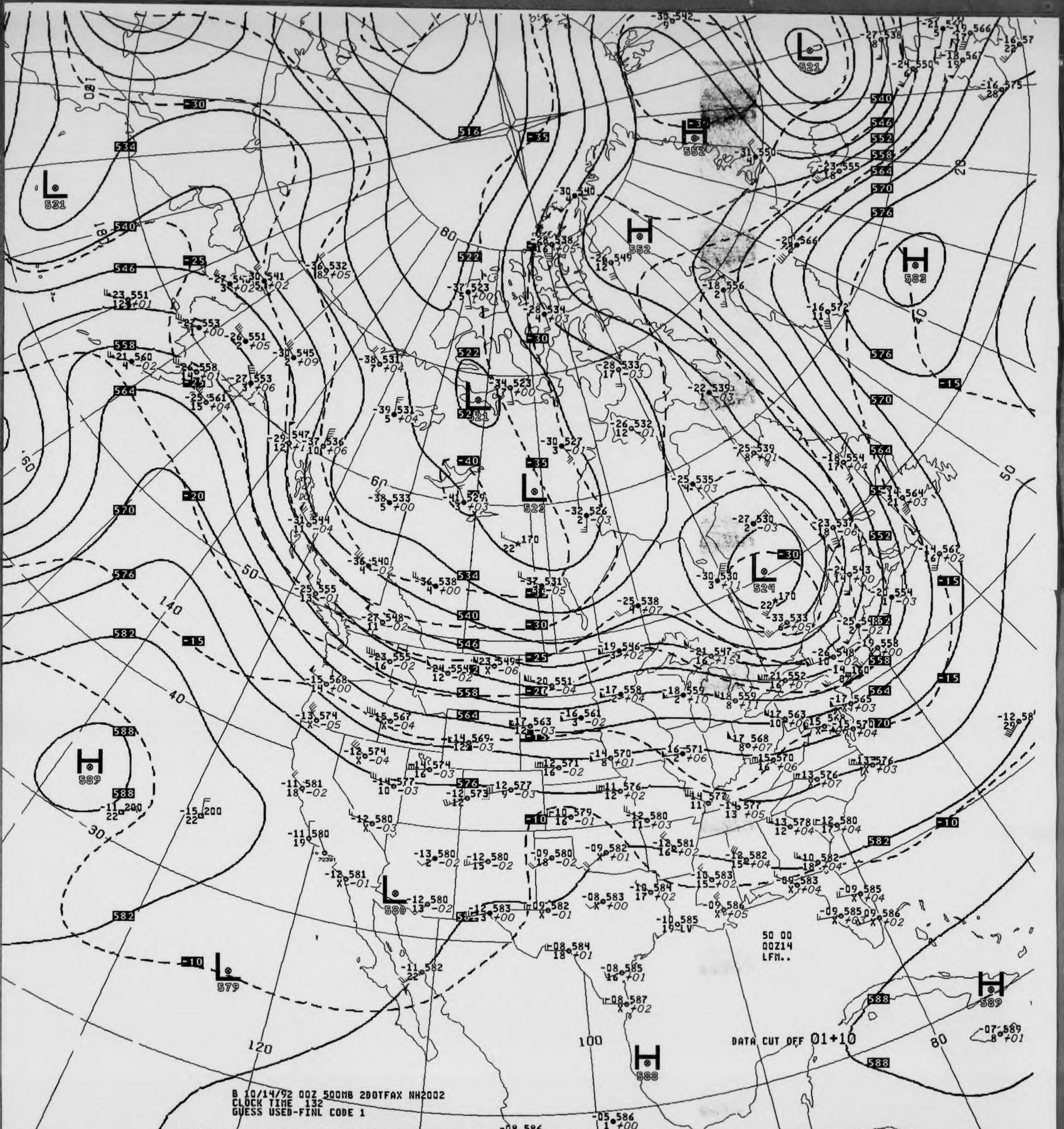
L 531
L 521
H 552
H 552
H 582
L 521
L 522
L 524
H 589
L 580
L 579
H 588
H 589
DATA CUT OFF 01+10
50 00
00Z14
LFM..
US DEPT OF COMMERCE
NOAA/NWS/NMC WASHINGTON

B 10/14/92 00Z 500MB 20DTFAX NH2002
CLOCK TIME 132
GUESS USED-FINL CODE 1

V037 .. 500MB ANALYSIS HEIGHTS/TEMPERATURE 00Z WED 14 OCT 92

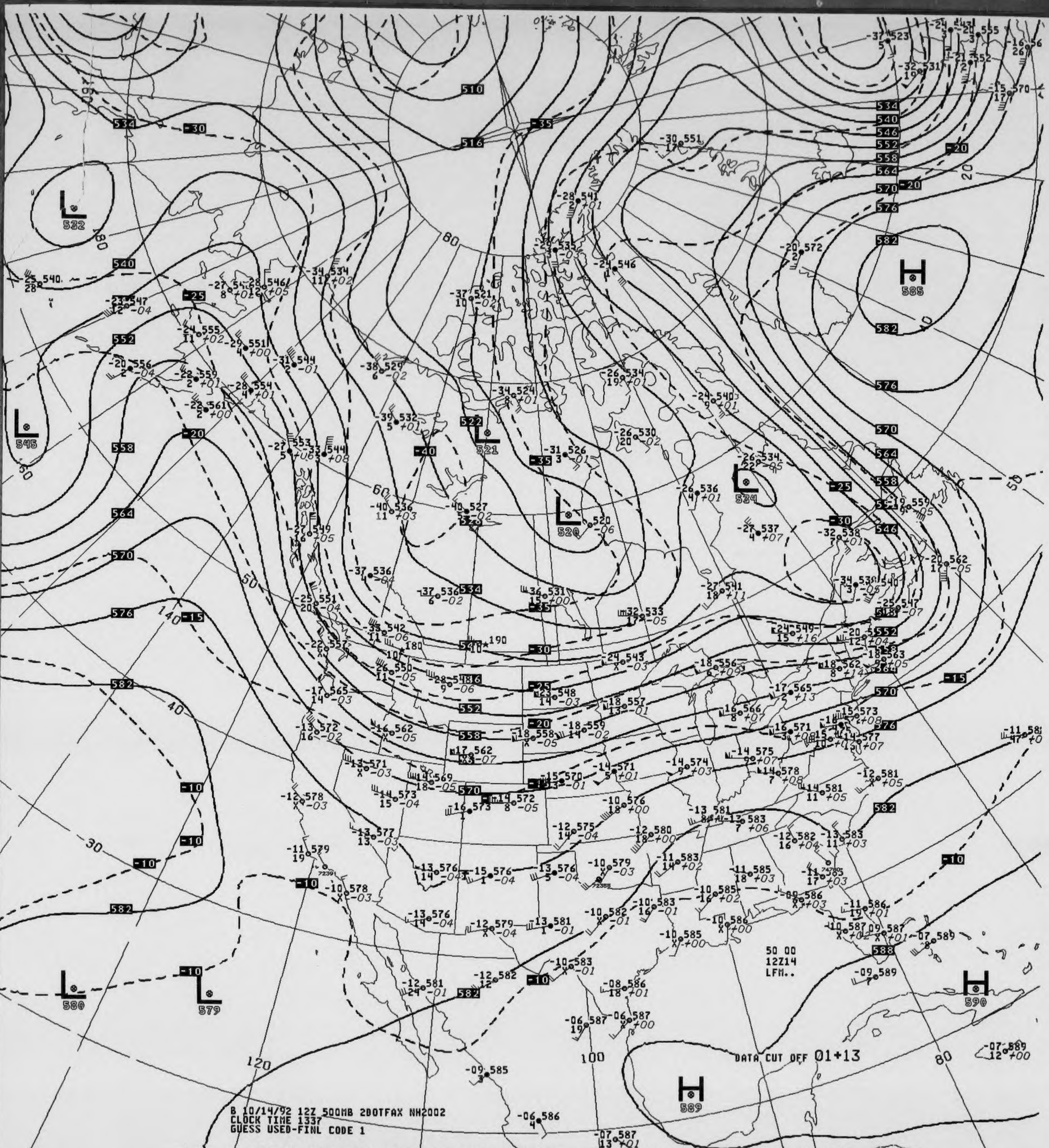
B 10/14/92 12Z 500MB 200TFAX NH2002
CLOCK TIME 1337
GUESS USED-FINL CODE 1
DATA CUT OFF 01+13
50 00
12Z14
LFM..
H
585
H
590
H
589
L
532
L
545
L
521
L
520
L
534
L
580
L
579
510
516
534
540
546
552
558
564
570
576
582
588
-10
-15
-20
-25
-30
-35
-40

V437 .. 500MB ANALYSIS HEIGHTS/TEMPERATURE 12Z WED 14 OCT 92

US DEPT OF COMMERCE
NOAA/NWS/NMC WASHINGTON

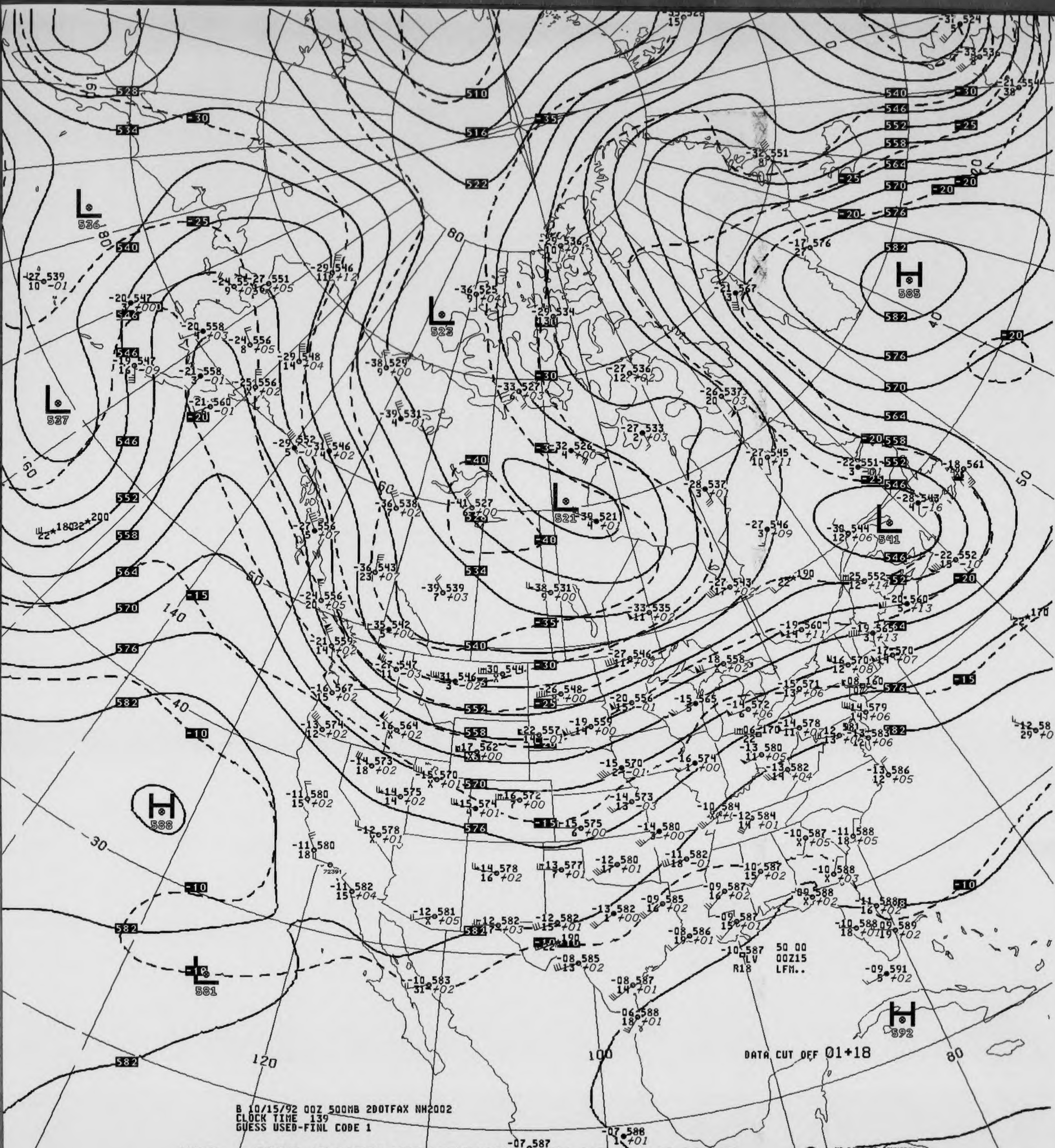
L 536
L 537
L 523
L 521
L 541
L 581
H 585
H 588
H 592
510
516
522
528
534
540
546
552
558
564
570
576
582
-10
-15
-20
-25
-30
-35
-40
160
140
120
100
80
60
50
40
30
DATA CUT OFF 01+18
50 00
00Z15
LFM..
R18

B 10/15/92 00Z 500MB 2DOTFAX NH2002
CLOCK TIME 139
GUESS USED-FINL CODE 1

V037 .. 500MB ANALYSIS HEIGHTS/TEMPERATURE 00Z THU 15 OCT 92

US DEPT OF COMMERCE
NOAA/NWS/NMC WASHINGTON

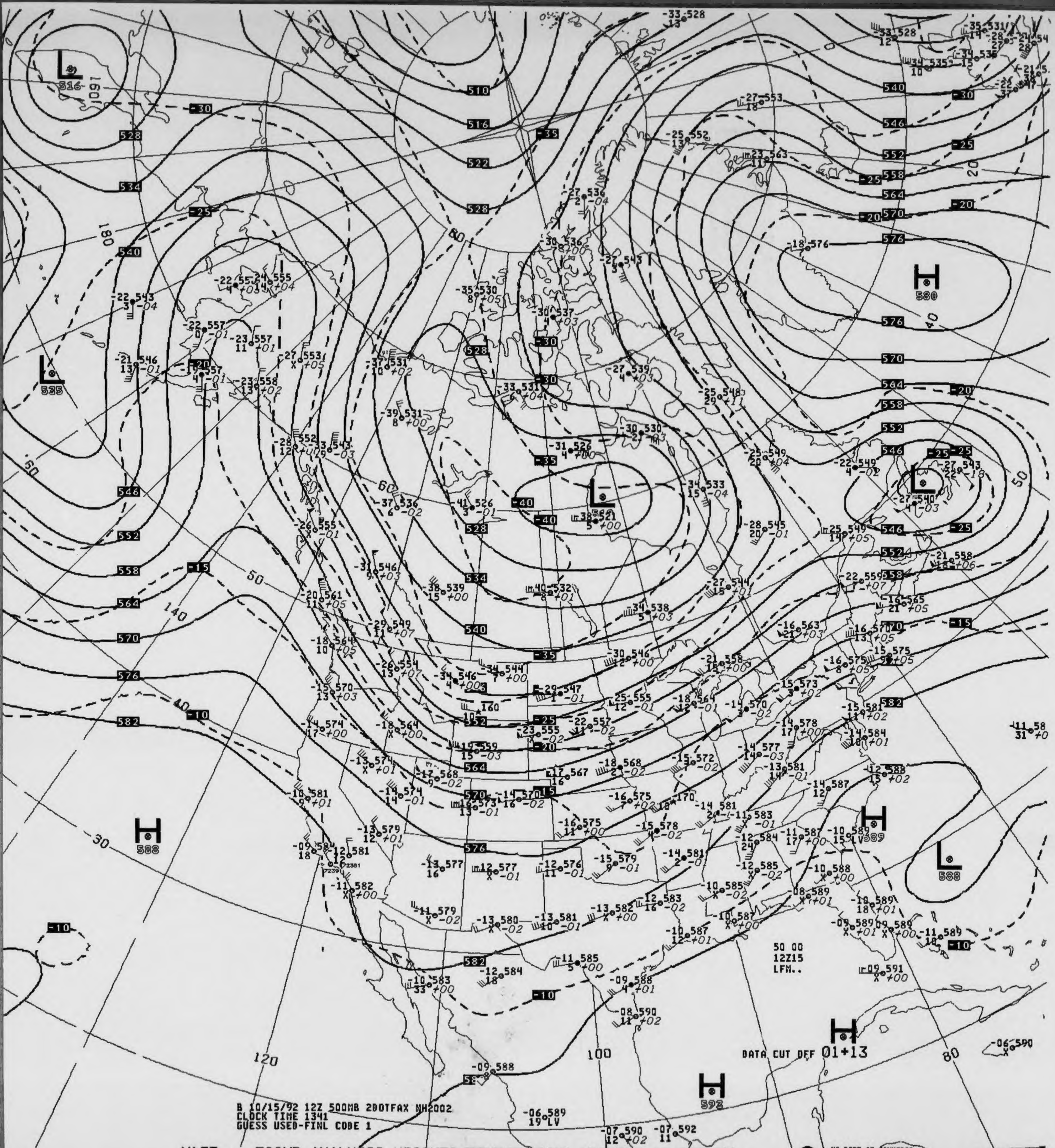

510
516
522
528
534
540
546
552
558
564
570
576
582
588
592
580
535
516
L
H
DATA CUT OFF 01+13

B 10/15/92 12Z 500MB 2DOTFAX NH2002
CLOCK TIME 1341
GUESS USED-FINL CODE 1

50 00
12Z15
LFM..

V437 .. 500MB ANALYSIS HEIGHTS/TEMPERATURE 12Z THU 15 OCT 92

US DEPT OF COMMERCE
NOAA/NWS/NMC WASHINGTON

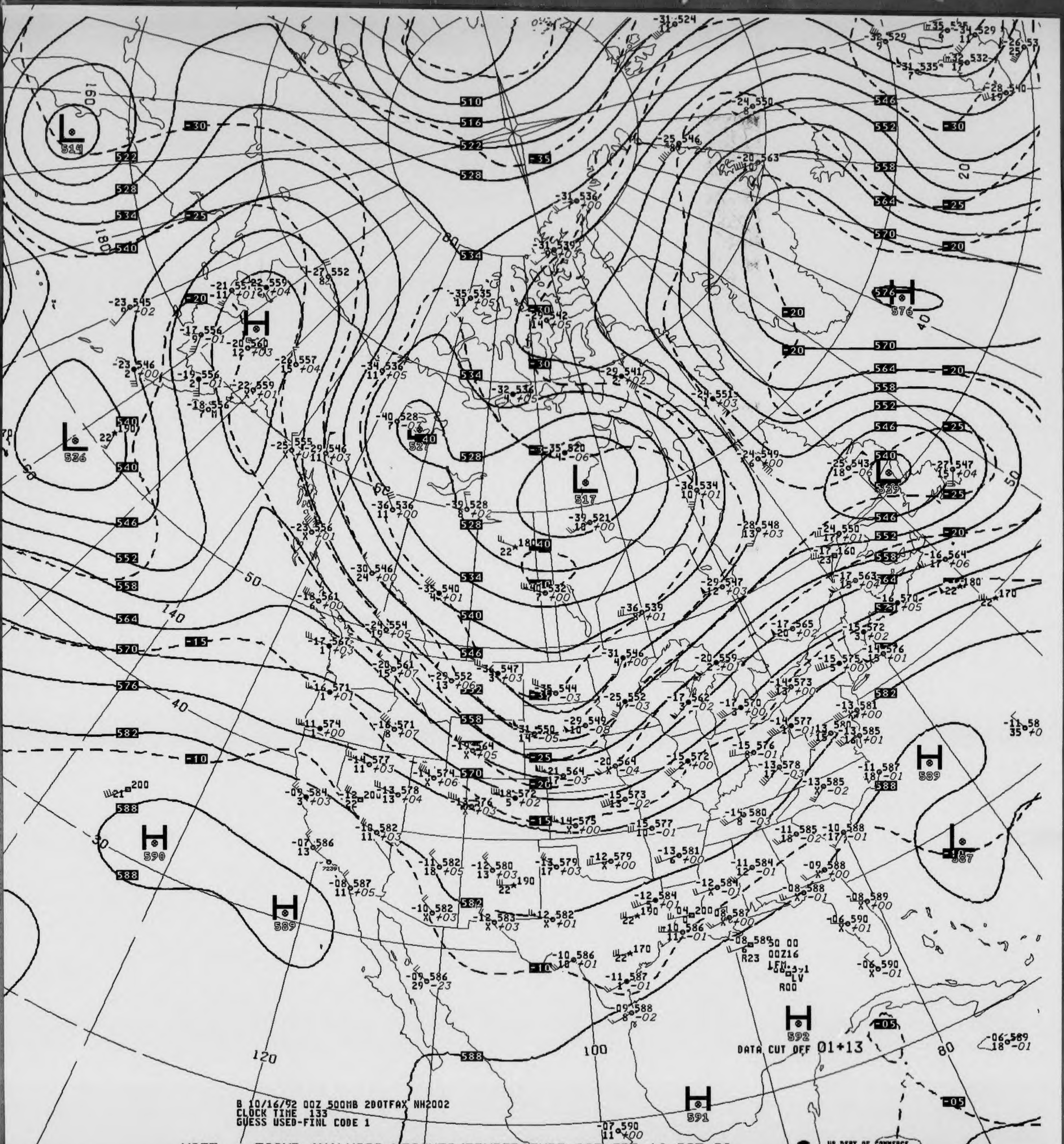
L 519
L 536
H
H 590
H 589
L 527
L 517
H 576
L 539
H 589
L 587
H 592
H 591
510
516
522
528
534
540
546
552
558
564
570
576
582
588
-30
-25
-20
-15
-10
-05
-35
-40
160
180
140
120
100
80
60
50
40
30
20
50 00
00Z16
LFM
LV
R00

B 10/16/92 00Z 500MB 2D0TFAX NH2002
CLOCK TIME 133
GUESS USED-FINL CODE 1

DATA CUT OFF 01+13

V037 .. 500MB ANALYSIS HEIGHTS/TEMPERATURE 00Z FRI 16 OCT 92

US DEPT OF COMMERCE
NOAA/NWS/NMC WASHINGTON

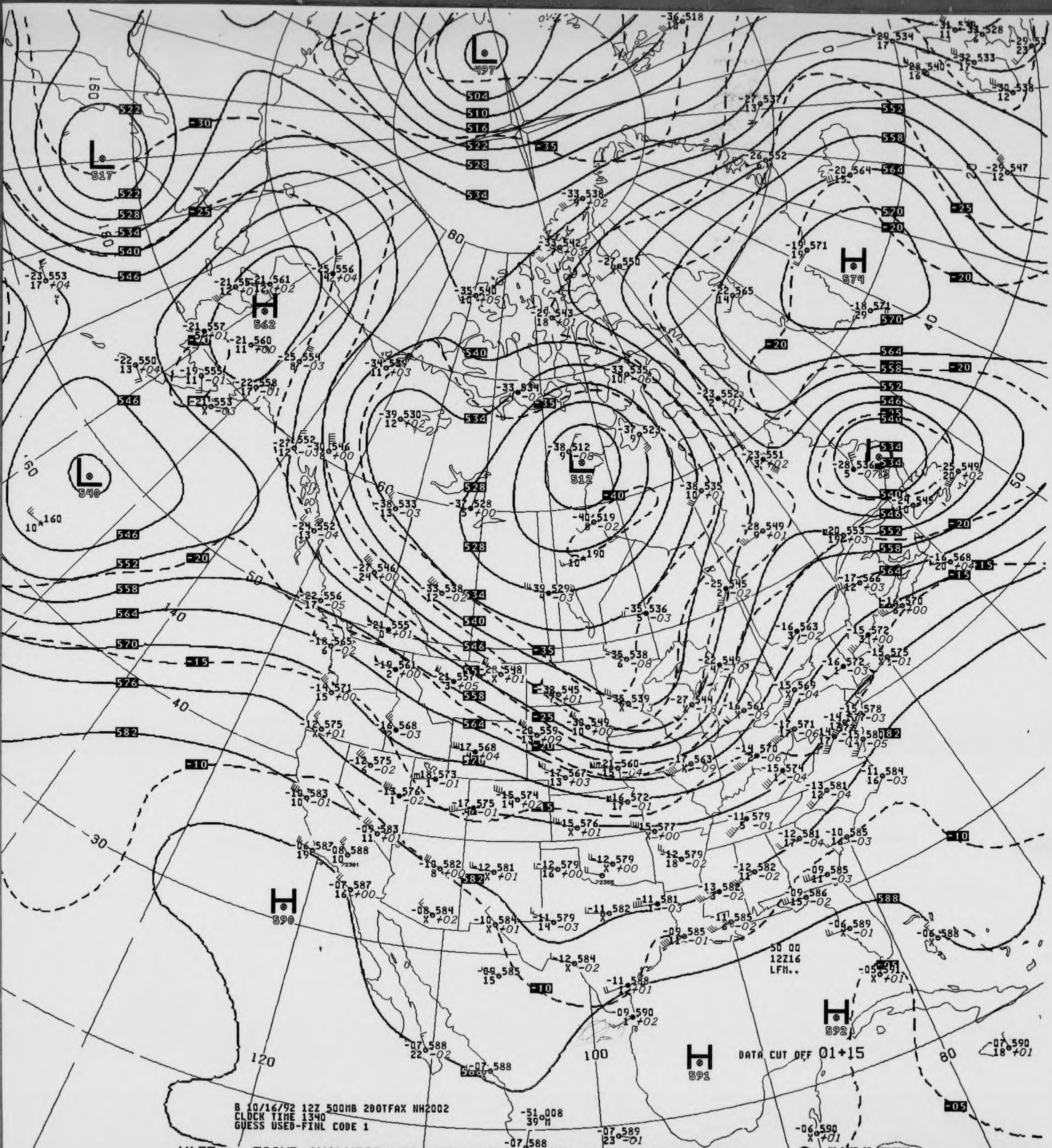
L 497
L 517
L 540
L 512
H 562
H 574
H 590
H 591
H 592
504
510
516
522
528
534
540
546
552
558
564
570
576
582
588
-10
-15
-20
-25
-30
-35
-40
-05
160
140
120
100
80
60
50
40
30
DATA CUT OFF 01+15
50 00
12Z16
LFM..
B 10/16/92 12Z 500MB 2DOTFAX NH2002
CLOCK TIME 1340
GUESS USED-FINL CODE 1
US DEPT OF COMMERCE
NOAA/NWS/NMC WASHINGTON

V437 .. 500MB ANALYSIS HEIGHTS/TEMPERATURE 12Z FRI 16 OCT 92

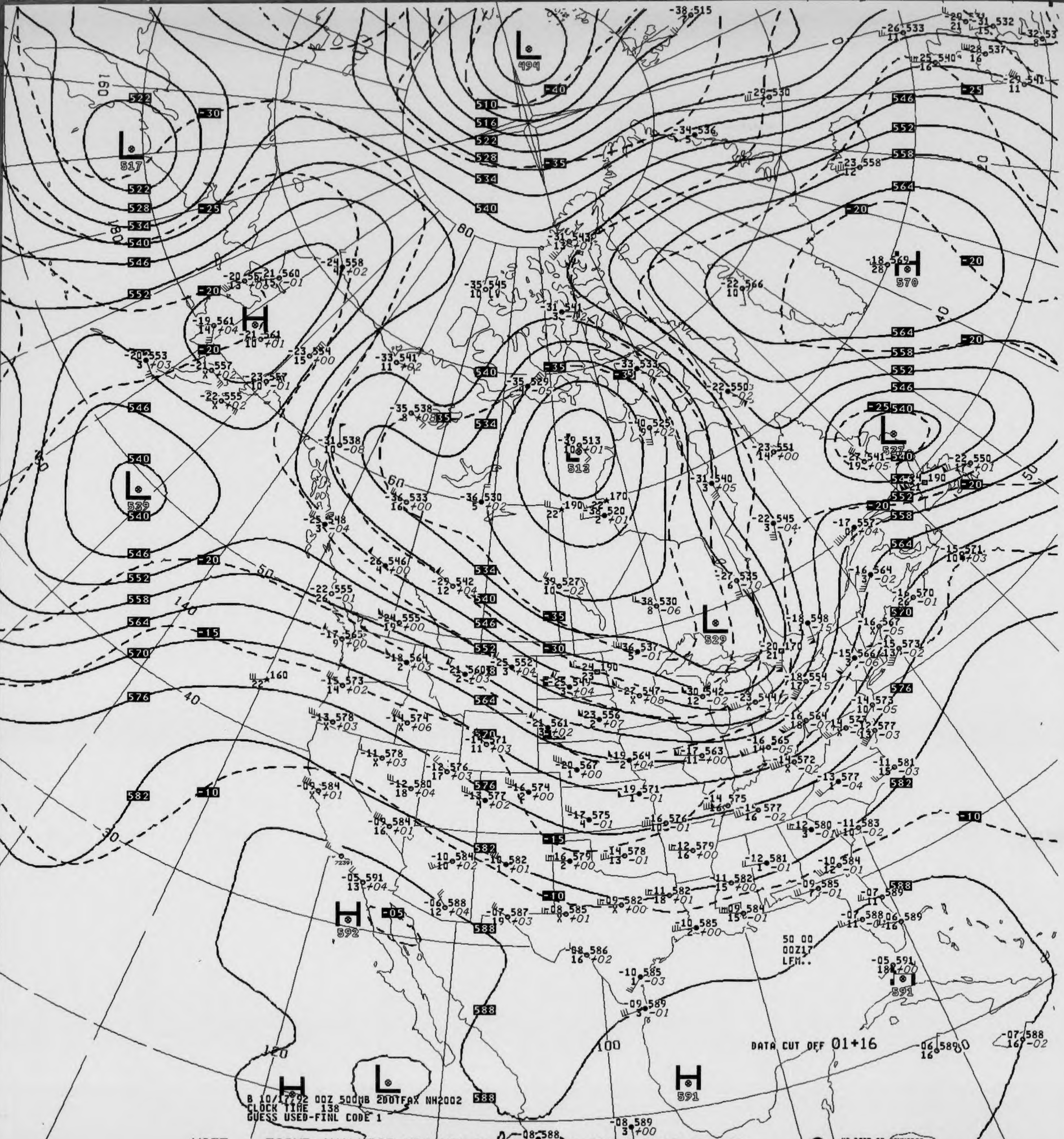

L 494
L 517
L 513
L 539
L 529
L 527
H 570
H 592
H 591
H 591
50 00
00Z17
LFM..

DATA CUT OFF 01+16

B 10/17/92 00Z 500MB 200TFAX NH2002
CLOCK TIME 138
GUESS USED-FINL CODE 1

V037 .. 500MB ANALYSIS HEIGHTS/TEMPERATURE 00Z SAT 17 OCT 92

US DEPT OF COMMERCE
NOAA/NWS/NMC WASHINGTON

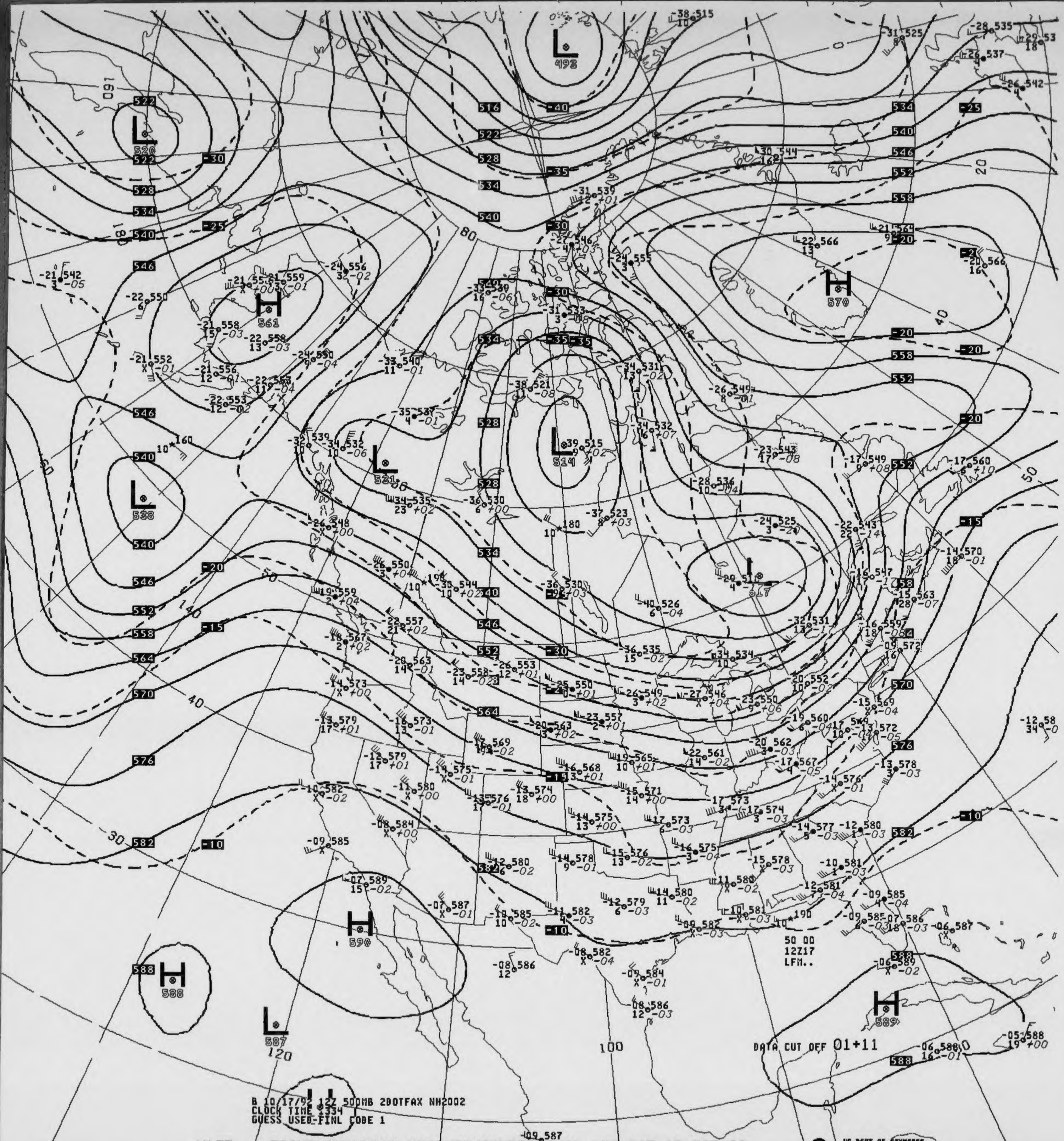
B 10/17/92 12Z 500MB 2DOTFAX NH2002
CLOCK TIME 2334
GUESS USED-FINL CODE 1
50 00
12Z17
LFM..
DATA CUT OFF 01+11
US DEPT OF COMMERCE
NOAA/NWS/NMC WASHINGTON

V437 .. 500MB ANALYSIS HEIGHTS/TEMPERATURE 12Z SAT 17 OCT 92

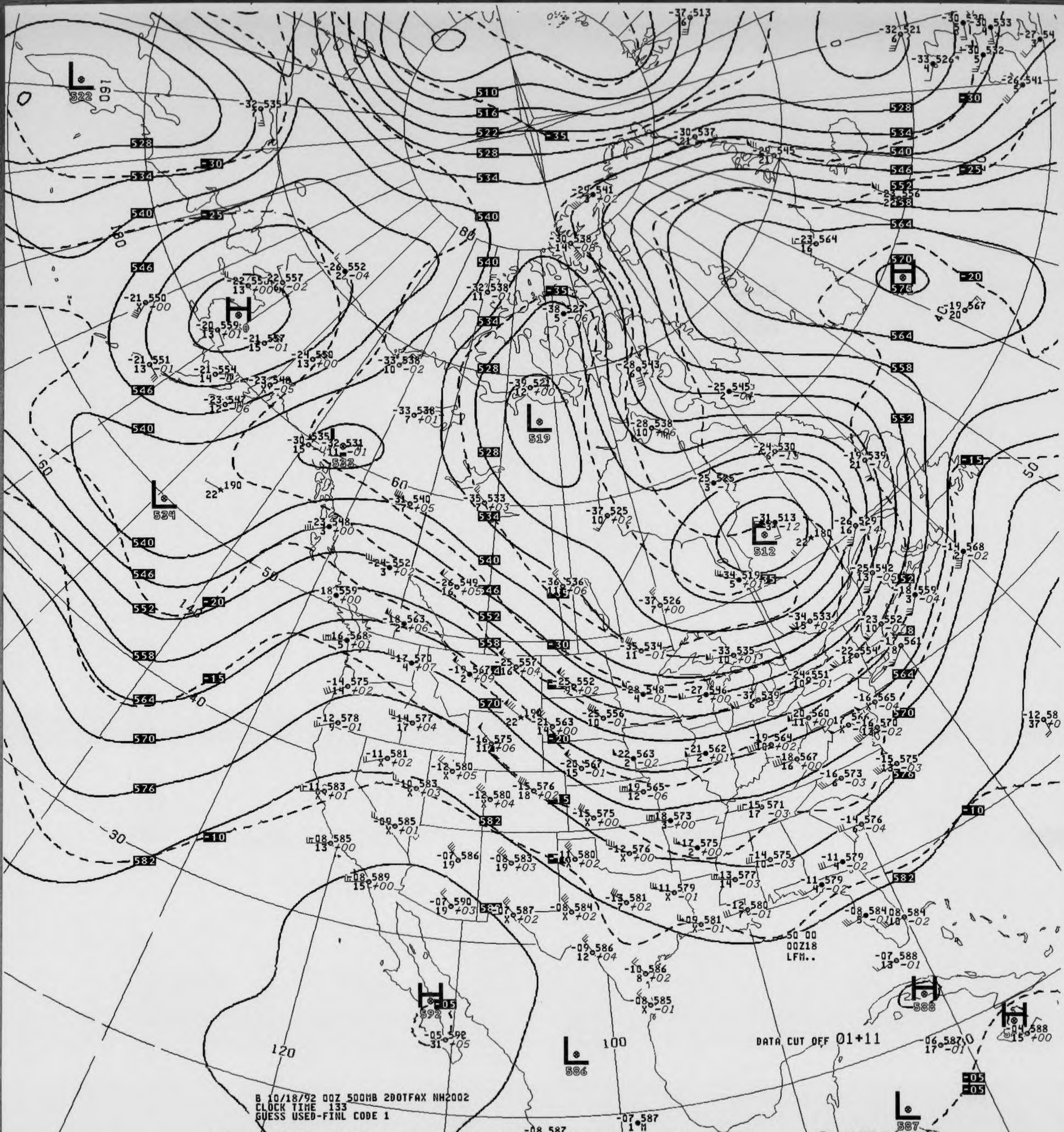
510
516
522
528
534
540
546
552
558
564
570
576
582
588
-35
-30
-25
-20
-15
-10
-05
L 522
H
L 519
L 534
L 512
H 576
H 592
L 586
L 587
H 588
50 00
00Z18
LFM..
DATA CUT OFF 01+11

B 10/18/92 00Z 500MB 2DOTFAX NH2002
CLOCK TIME 133
GUESS USED-FINL CODE 1

V037 .. 500MB ANALYSIS HEIGHTS/TEMPERATURE 00Z SUN 18 OCT 92

US DEPT OF COMMERCE
NOAA/NWS/NMC WASHINGTON

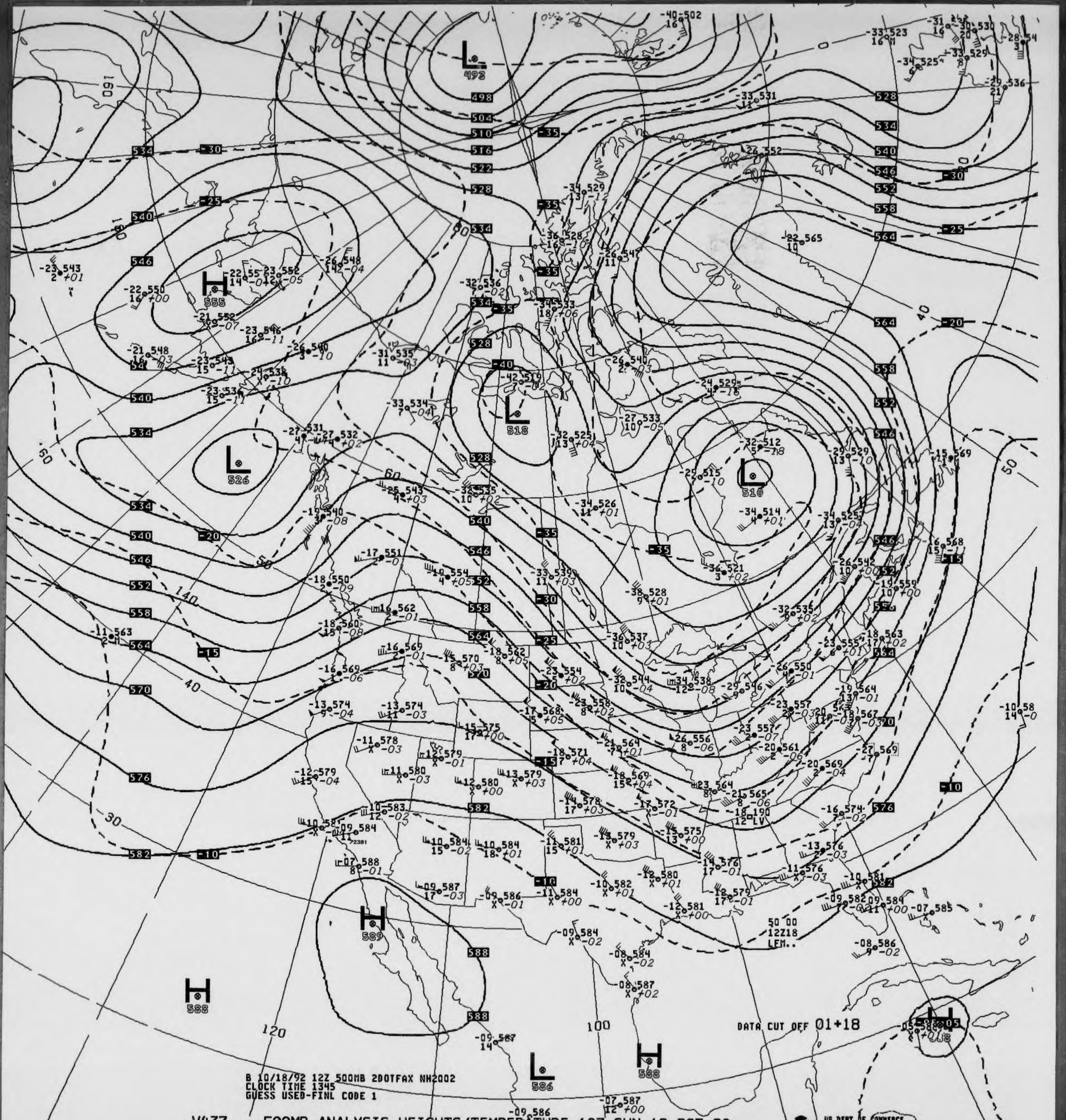
L 493
H 555
L 526
L 518
L 510
H 589
H 588
L 586
H 588
50 00
12Z18
LFM..

DATA CUT OFF 01+18

B 10/18/92 12Z 500MB 2DOTFAX NH2002
CLOCK TIME 1345
GUESS USED-FINL CODE 1

V437 .. 500MB ANALYSIS HEIGHTS/TEMPERATURE 12Z SUN 18 OCT 92

US DEPT OF COMMERCE
NOAA/NWS/NMC WASHINGTON

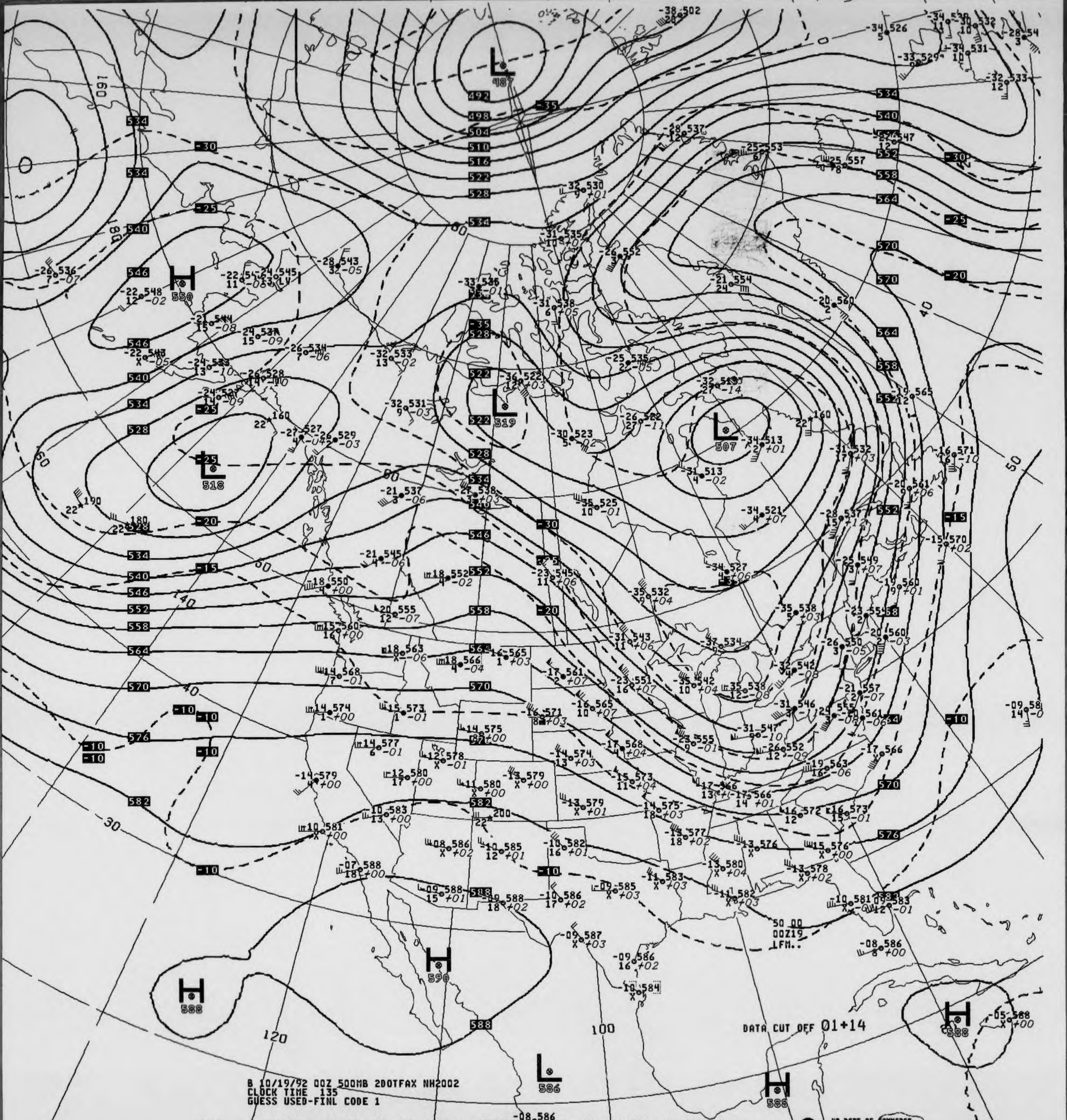
L 487
L 519
L 507
L 518
L 586
H 550
H 590
H 588
H 588
H 586
492
498
504
510
516
522
528
534
540
546
552
558
564
570
576
582
588
-35
-30
-25
-20
-15
-10
160
180
140
120
100
60
50
40
30
50 00
00Z19
LFM..
DATA CUT OFF 01+14
B 10/19/92 00Z 500MB 2DOTFAX NH2002
CLOCK TIME 135
GUESS USED-FINL CODE 1
US DEPT OF COMMERCE
NOAA/NWS/NMC WASHINGTON

V037 .. 500MB ANALYSIS HEIGHTS/TEMPERATURE 00Z MON 19 OCT 92

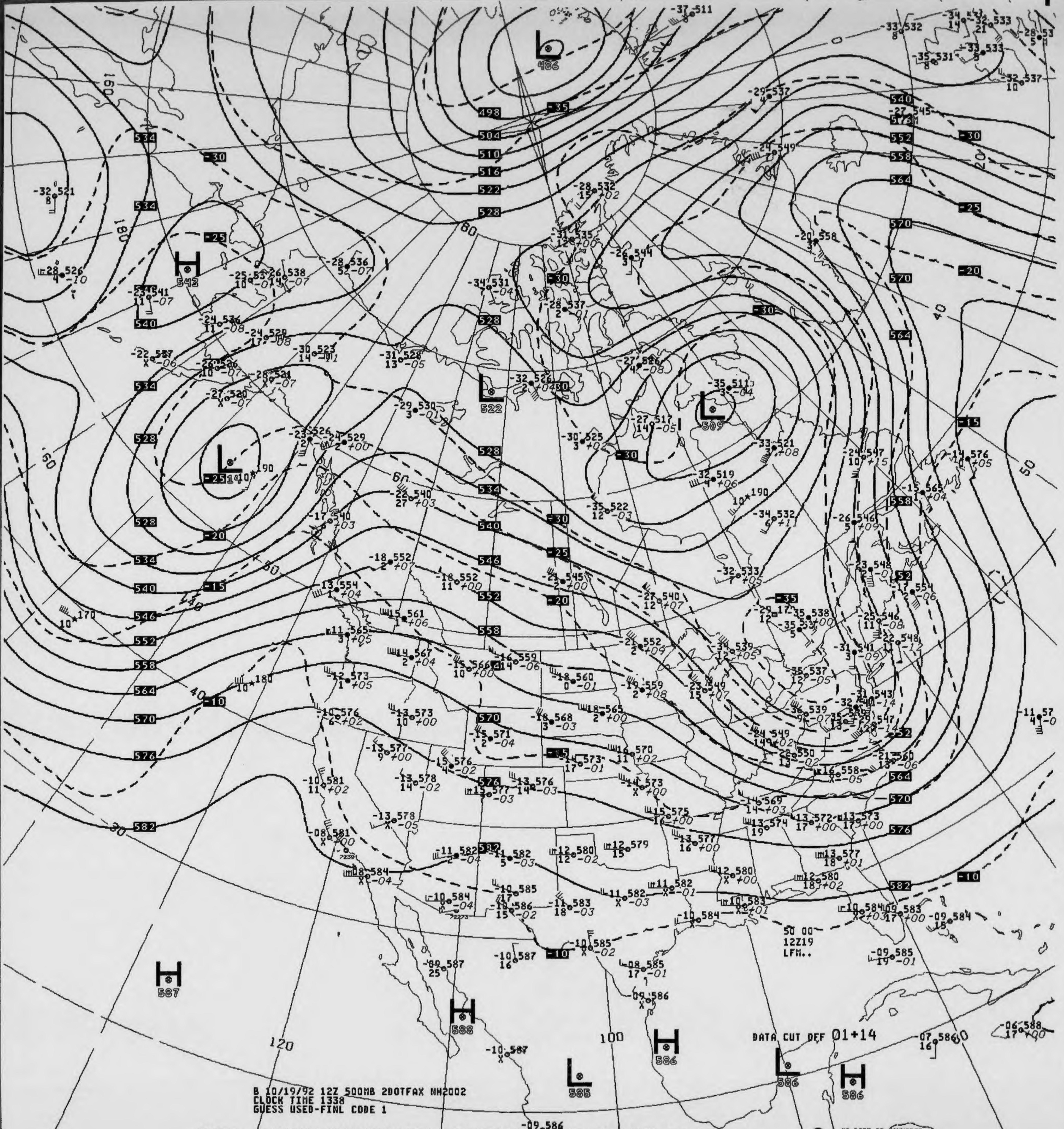
L 486
H 543
L 522
L 509
H 587
H 588
H 586
L 585
L 586
H 586
498
504
510
516
522
528
534
540
546
552
558
564
570
576
582
-35
-30
-25
-20
-15
-10
60
80
40
30
20
50
160
180
120
100
DATA CUT OFF 01+14
50 00
12Z19
LFM..
B 10/19/92 12Z 500MB 2DOTFAX NH2002
CLOCK TIME 1338
GUESS USED-FINL CODE 1

V437 .. 500MB ANALYSIS HEIGHTS/TEMPERATURE 12Z MON 19 OCT 92

US DEPT OF COMMERCE
NOAA/NWS/NMC WASHINGTON

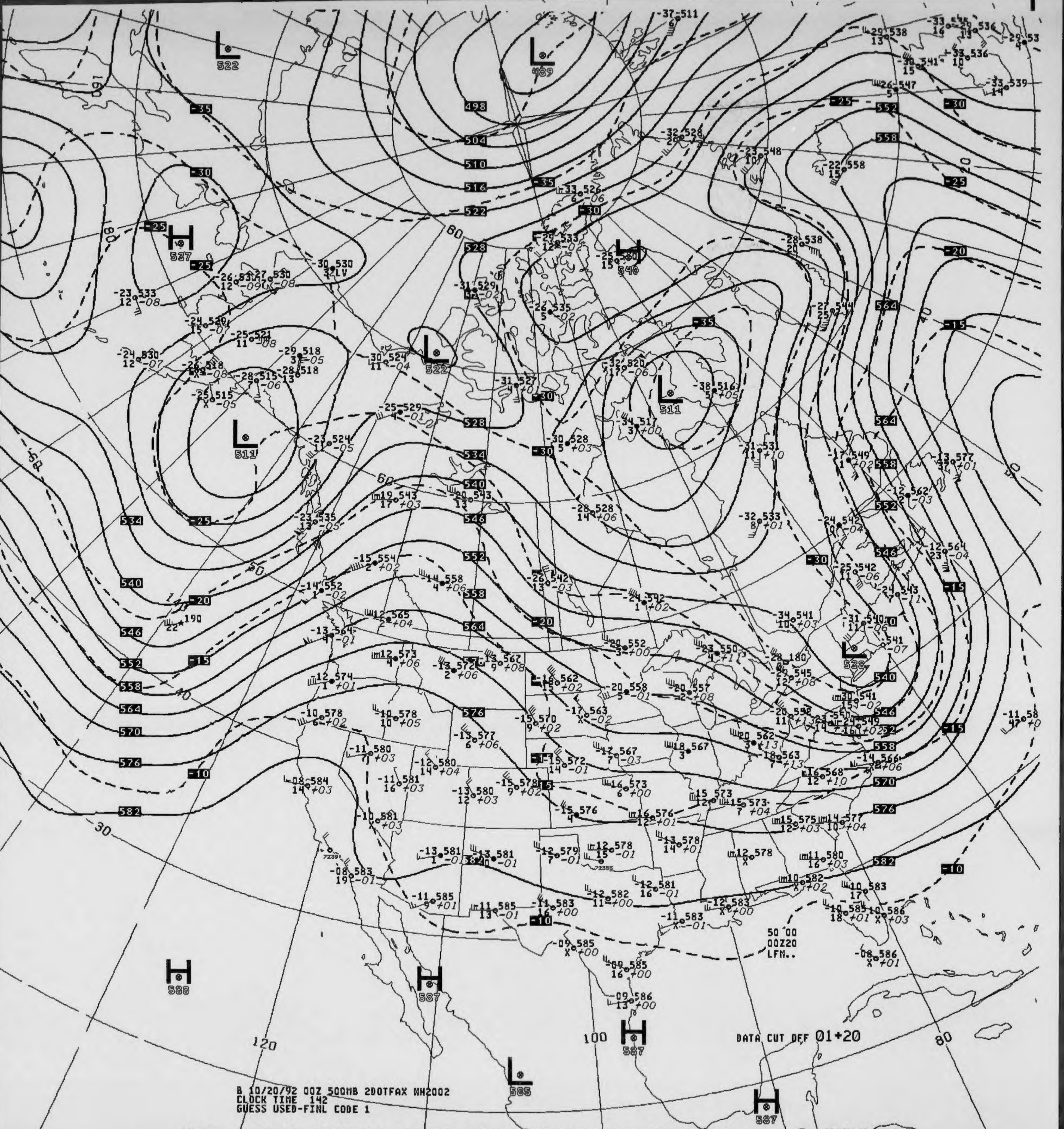
DATA CUT OFF 01+20
50 00
00Z20
LFM..

B 10/20/92 00Z 500MB 20OTFAX NH2002
CLOCK TIME 142
GUESS USED-FINL CODE 1

V037 .. 500MB ANALYSIS HEIGHTS/TEMPERATURE 00Z TUE 20 OCT 92

US DEPT OF COMMERCE
NOAA/NWS/NMC WASHINGTON

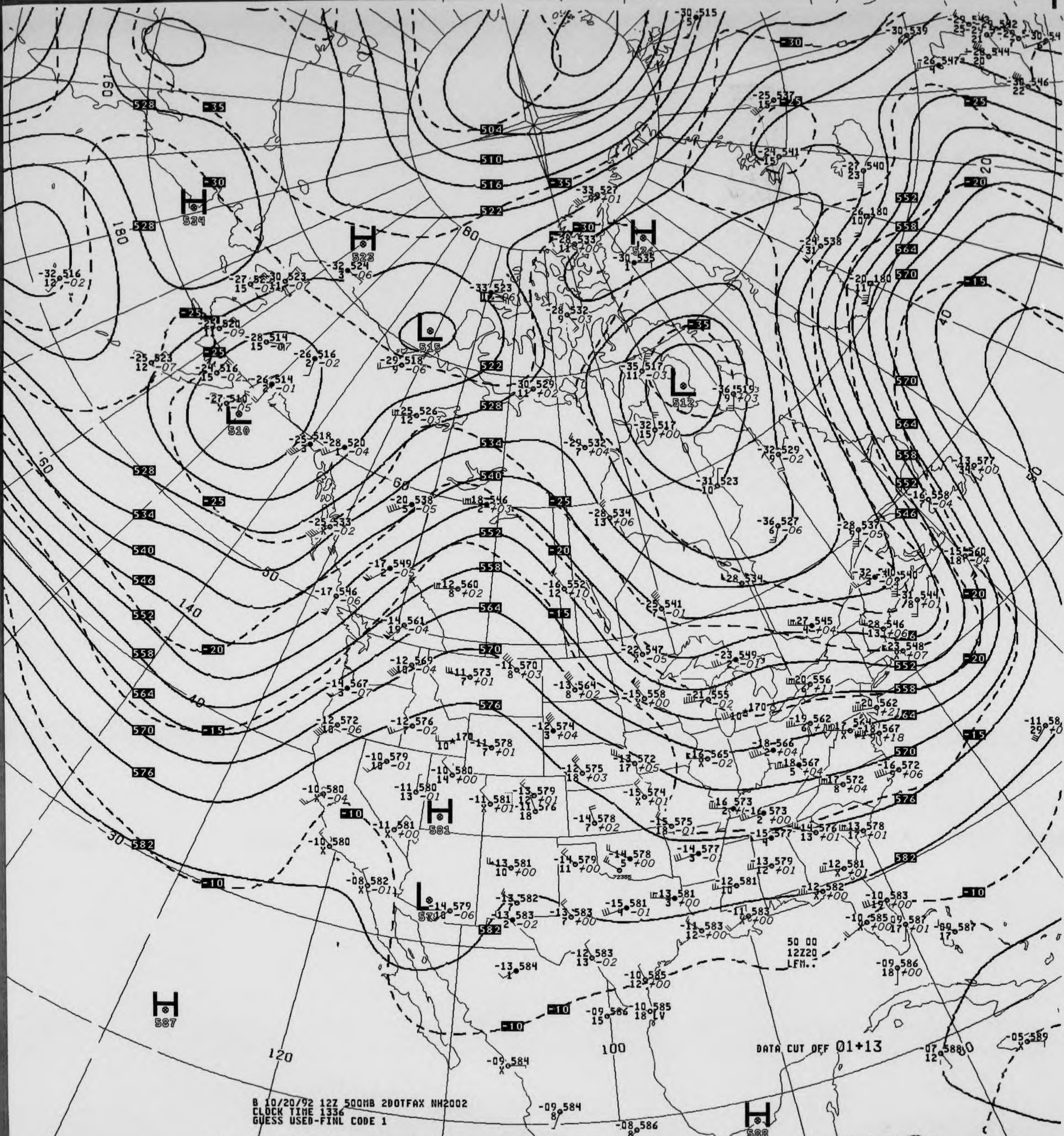
DATA CUT OFF 01+13
50 00
12Z20
LFM..

B 10/20/92 12Z 500MB 2DOTFAX NH2002
CLOCK TIME 1336
GUESS USED-FINL CODE 1

V437 .. 500MB ANALYSIS HEIGHTS/TEMPERATURE 12Z TUE 20 OCT 92

US DEPT OF COMMERCE
NOAA/NWS/NMC WASHINGTON

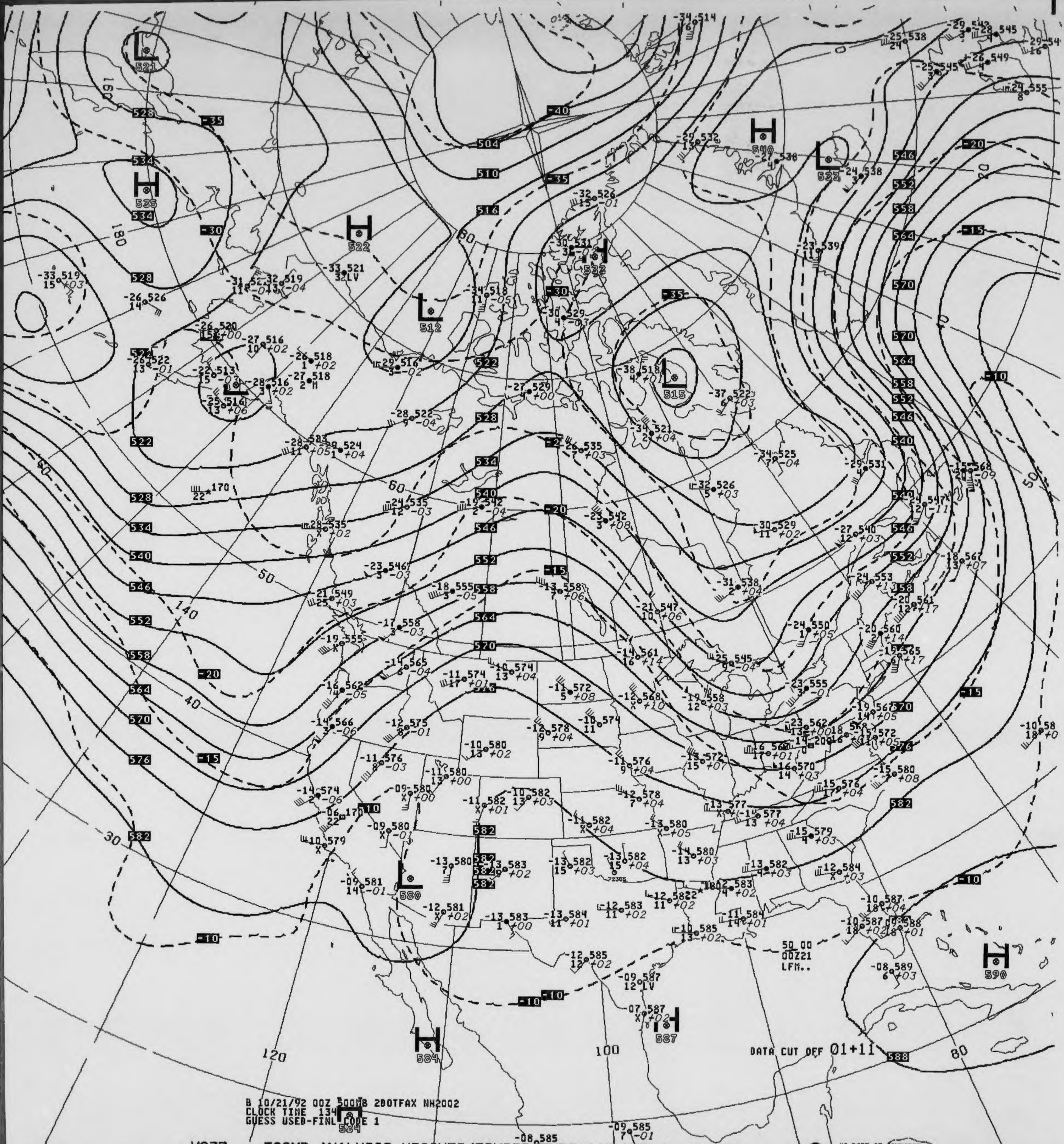
B 10/21/92 00Z 500MB 2DOTFAX NH2002
CLOCK TIME 134
GUESS USED-FINL CODE 1
DATA CUT OFF 01+11
50 00
00Z21
LFM..
L 521
H 535
H 522
L 512
L 516
H 532
L 515
H 540
L 522
L 580
H 584
H 587
H 590
504
510
516
522
528
534
540
546
552
558
564
570
576
582
588
-40
-35
-30
-20
-15
-10
180
160
140
120
100
80
60
50
40
30
20

V037 .. 500MB ANALYSIS HEIGHTS/TEMPERATURE 00Z WED 21 OCT 92

US DEPT OF COMMERCE
NOAA/NWS/NMC WASHINGTON

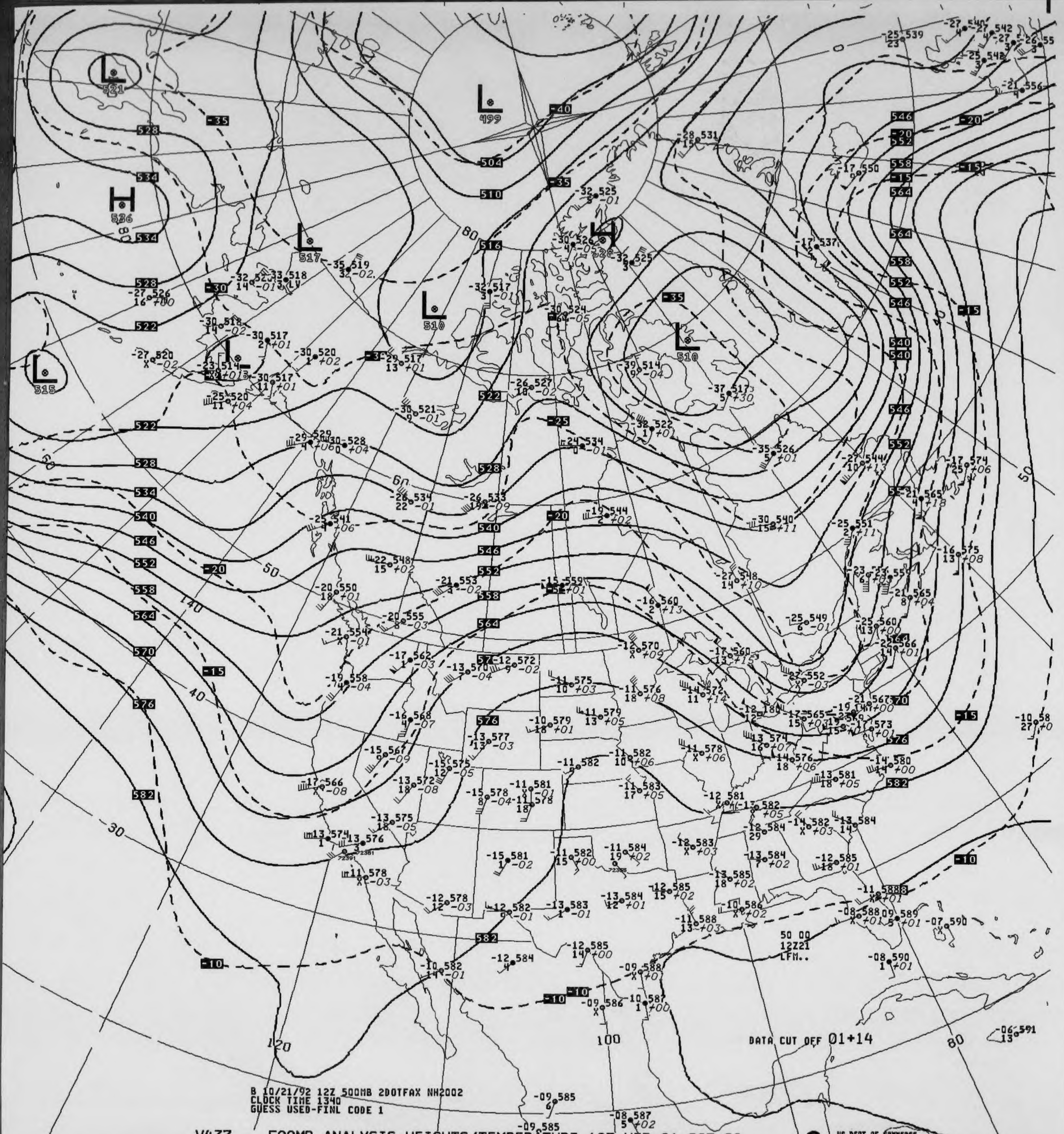
B 10/21/92 12Z 500MB 2DOTFAX NH2002
CLOCK TIME 1340
GUESS USED-FINL CODE 1
DATA CUT OFF 01+14
50 00
12Z21
LFM..
L 521
H 536
L 515
L 517
L 499
L 510
H 528
L 510
504
510
516
522
528
534
540
546
552
558
564
570
576
582
-40
-35
-30
-25
-20
-15
-10
120
100
80
140
50
40
30
60

V437 .. 500MB ANALYSIS HEIGHTS/TEMPERATURE 12Z WED 21 OCT 92

US DEPT OF COMMERCE
NOAA/NWS/NMC WASHINGTON

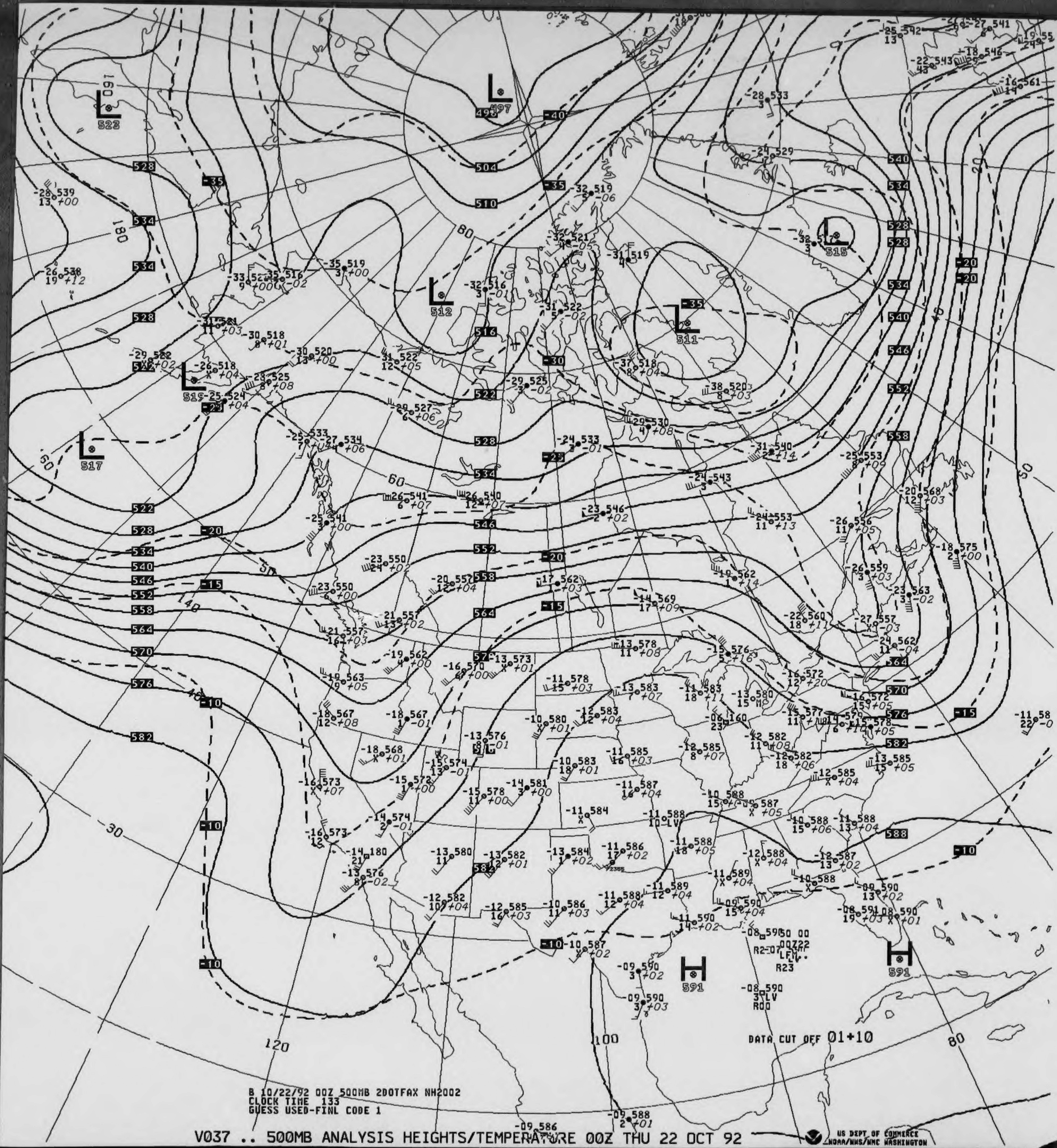
DATA CUT OFF 01+10
L 523
L 497
L 512
L 511
L 515
L 519
L 517
H 591
H 591
504
510
516
522
528
534
540
546
552
558
564
570
576
582
588
-40
-35
-30
-25
-20
-15
-10
180
160
140
120
100
80
60
50
40
30
20

B 10/22/92 00Z 500MB 2DOTFAX NH2002
CLOCK TIME 133
GUESS USED-FINL CODE 1

V037 .. 500MB ANALYSIS HEIGHTS/TEMPERATURE 00Z THU 22 OCT 92

US DEPT OF COMMERCE
NOAA/NWS/NMC WASHINGTON

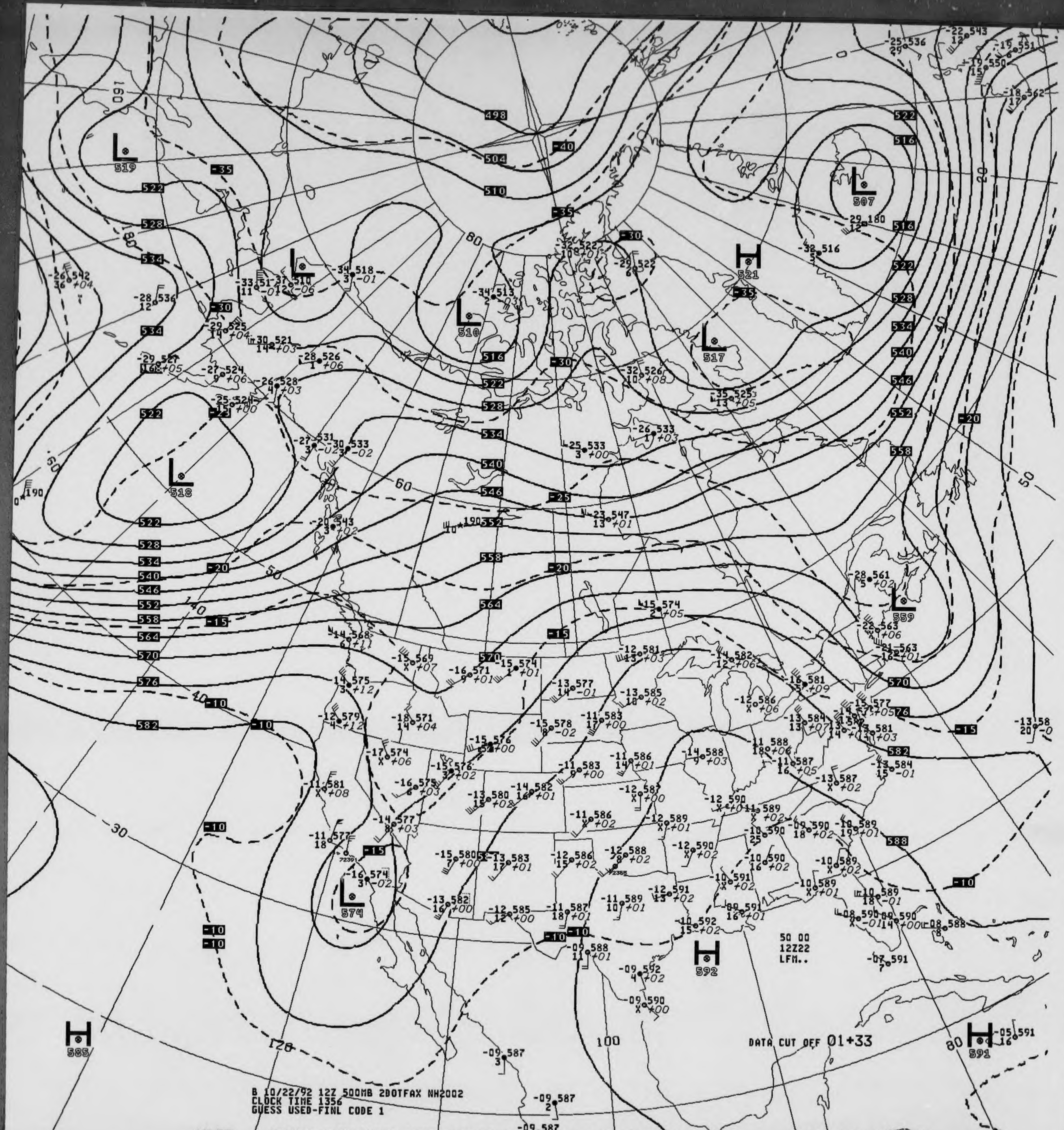
L 519
L 518
L 510
L 517
L 507
L 559
L 574
H 521
H 592
H 585
H 591
498
504
510
516
522
528
534
540
546
552
558
564
570
576
582
588
-40
-35
-30
-25
-20
-15
-10

B 10/22/92 12Z 500MB 2DOTFAX NH2002
CLOCK TIME 1356
GUESS USED-FINL CODE 1

50 00
12Z22
LFM..

DATA CUT OFF 01+33

V437 .. 500MB ANALYSIS HEIGHTS/TEMPERATURE 12Z THU 22 OCT 92

US DEPT OF COMMERCE
NOAA/NWS/NMC WASHINGTON

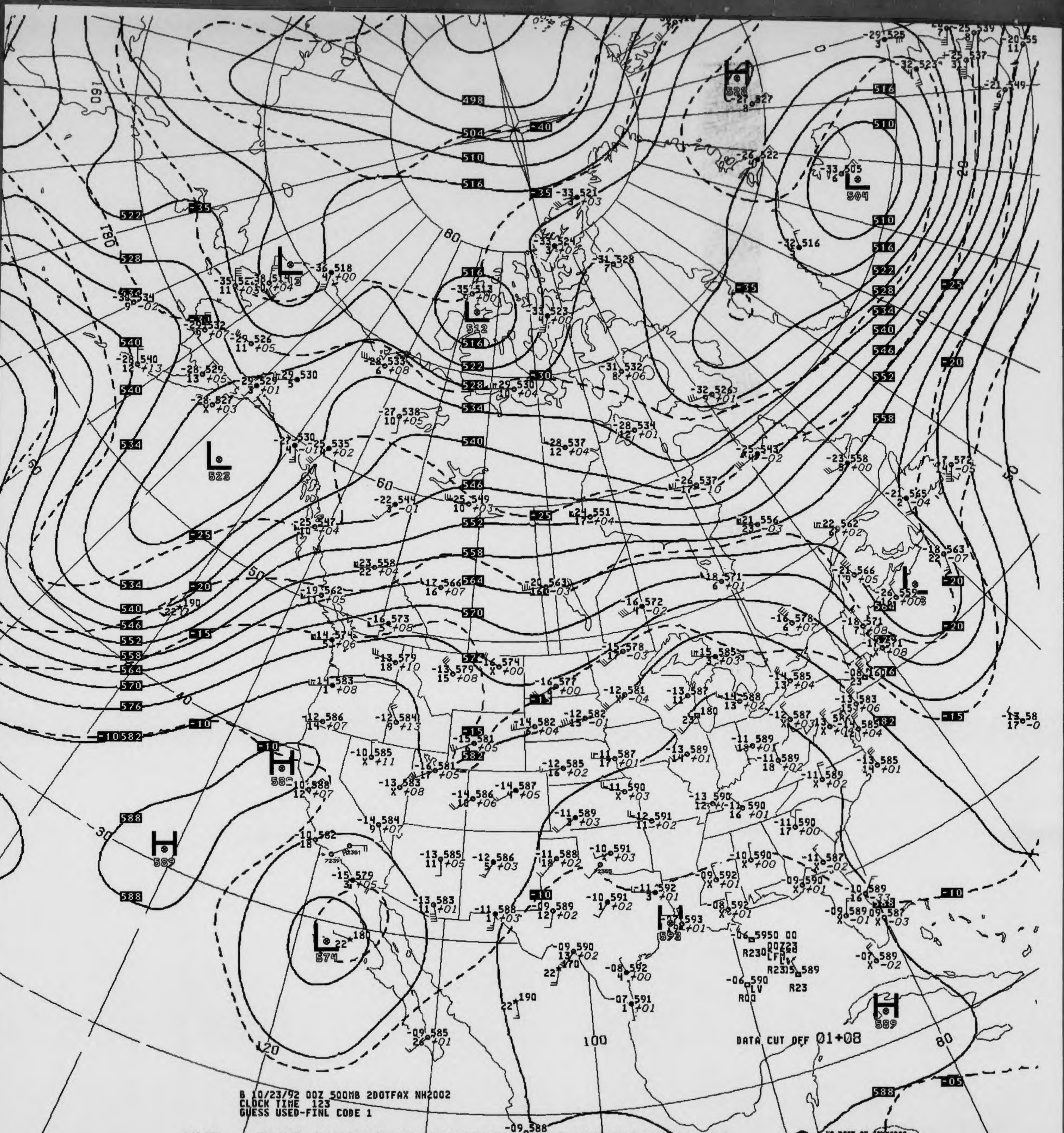

B 10/23/92 00Z 500MB 2DOTFAX NH2002
CLOCK TIME 123
GUESS USED-FINL CODE 1
DATA CUT OFF 01+08
US DEPT OF COMMERCE
NOAA/NWS/NMC WASHINGTON
H 528
L 504
L 512
L 522
L 523
H 589
H 589
L 574
H 593
498
504
510
516
522
528
534
540
546
552
558
564
570
576
582
588
-40
-35
-30
-25
-20
-15
-10
-05
160
180
120
100
80
60
50
40
30
20

V037 .. 500MB ANALYSIS HEIGHTS/TEMPERATURE 00Z FRI 23 OCT 92

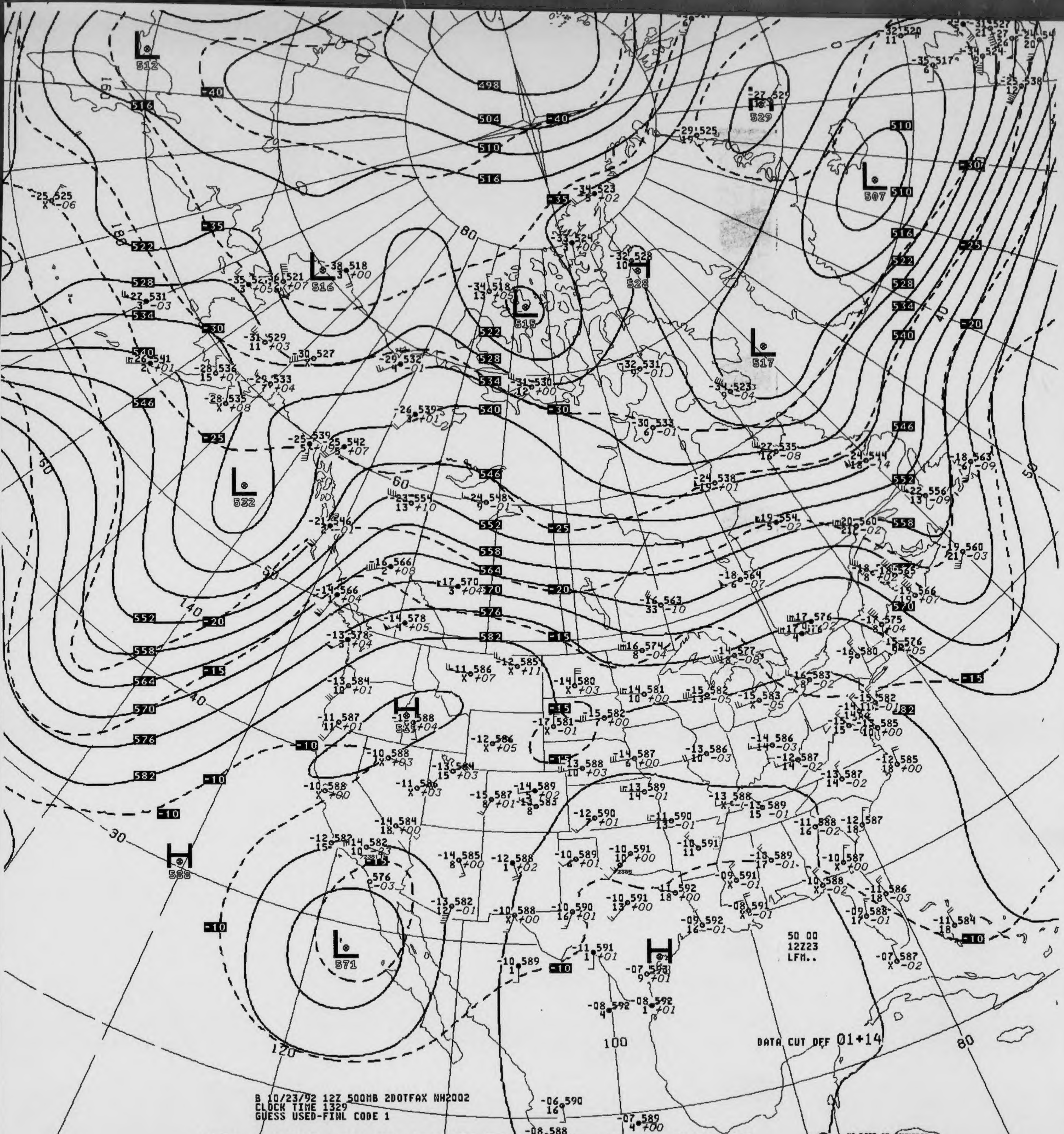
B 10/23/92 12Z 500MB 2DOTFAX NH2002
CLOCK TIME 1329
GUESS USED-FINL CODE 1
DATA CUT OFF 01+14
50 00
12Z23
LFM..
US DEPT OF COMMERCE
NOAA/NWS/NMC WASHINGTON

V437 .. 500MB ANALYSIS HEIGHTS/TEMPERATURE 12Z FRI 23 OCT 92

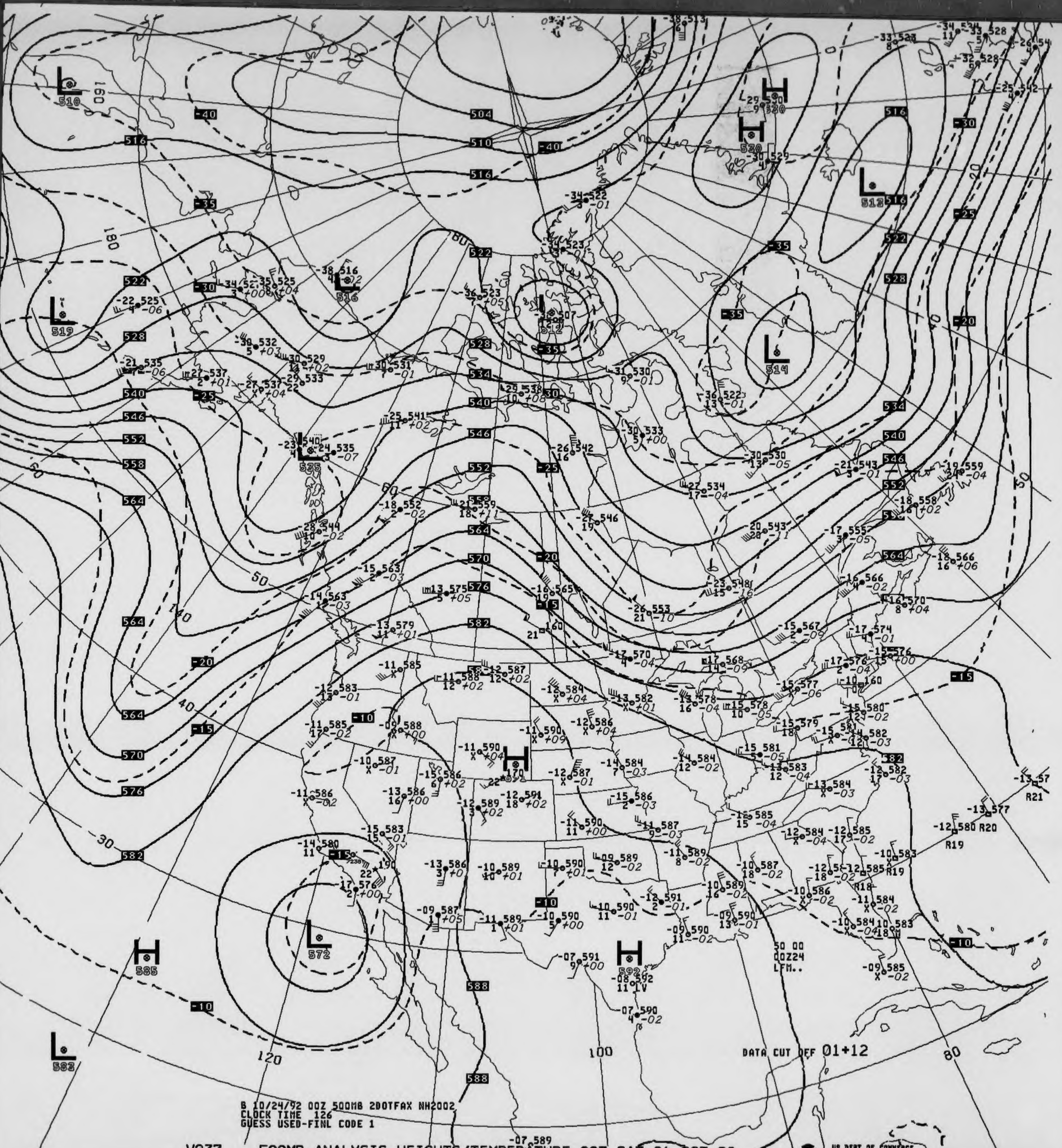
B 10/24/92 00Z 500MB 2DOTFAX NH2002
CLOCK TIME 126
GUESS USED-FINL CODE 1
DATA CUT OFF 01+12
50 00
00Z24
LFM..
504
510
516
522
528
534
540
546
552
558
564
570
576
582
588
-40
-35
-30
-25
-20
-15
-10
H
L
585
572
592
583
510
519
525
512
514
513
520
180
160
140
120
100
80
60
50
40
30

V037 .. 500MB ANALYSIS HEIGHTS/TEMPERATURE 00Z SAT 24 OCT 92

US DEPT OF COMMERCE NOAA/NWS/NMC WASHINGTON

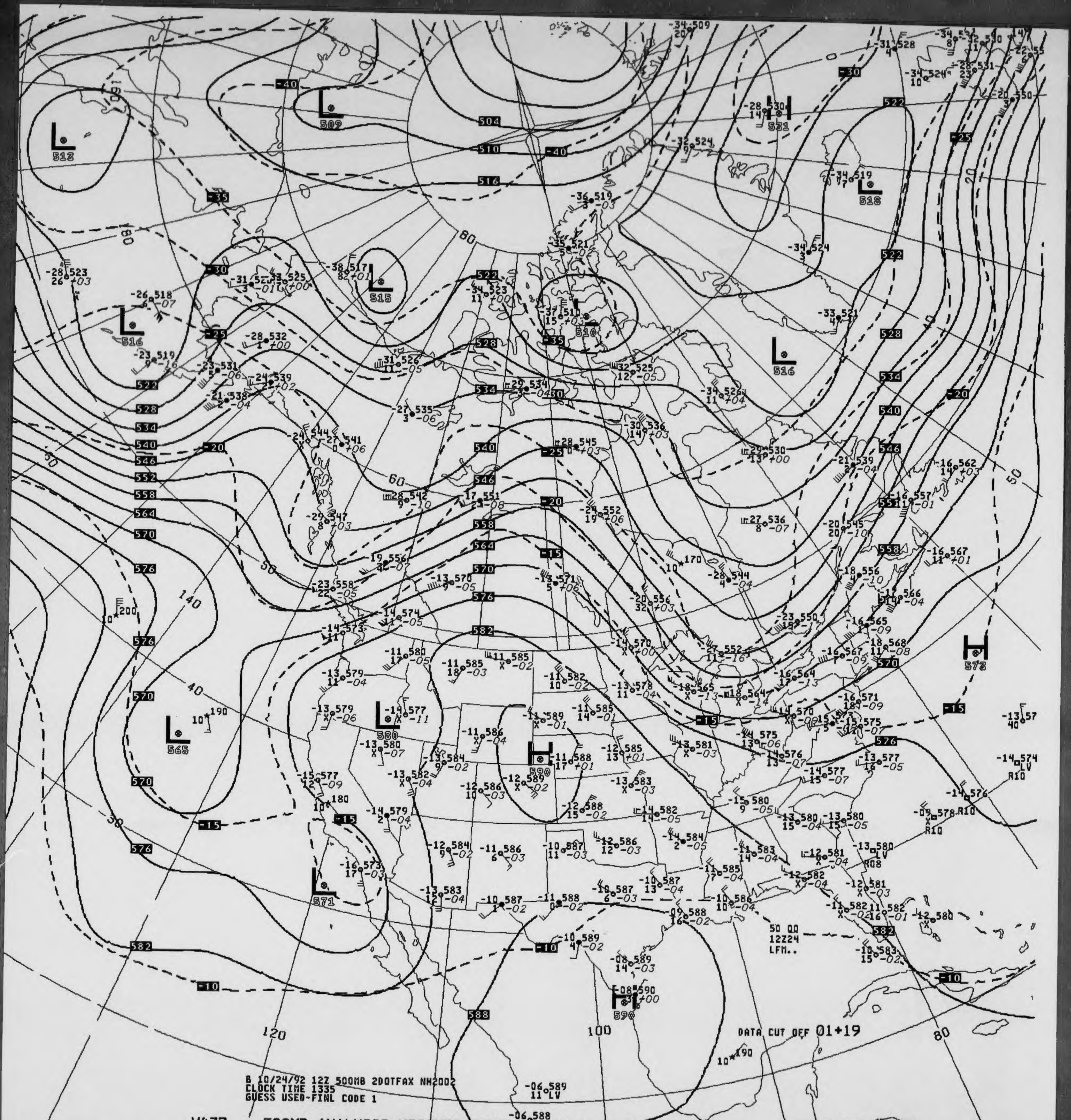
50 00
12Z24
LFM..
DATA CUT OFF 01+19
120
100
80

B 10/24/92 12Z 500MB 2DOTFAX NH2002
CLOCK TIME 1335
GUESS USED-FINL CODE 1

V437 .. 500MB ANALYSIS HEIGHTS/TEMPERATURE 12Z SAT 24 OCT 92

US DEPT OF COMMERCE
NOAA/NWS/NMC WASHINGTON

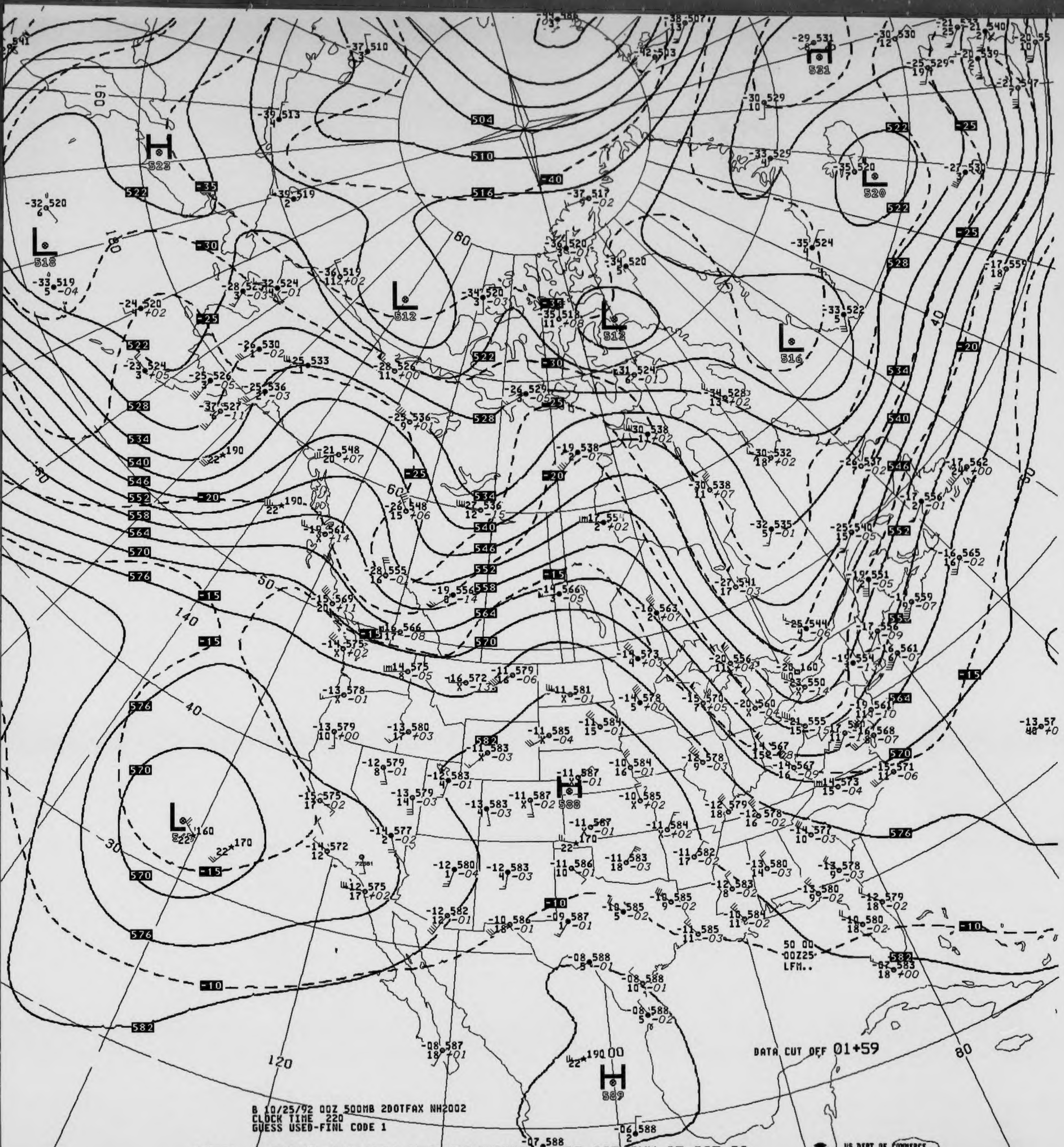
H 523
L 518
L 512
L 512
H 531
L 520
L 516
L 5
H 588
H 589
504
510
516
522
528
534
540
546
552
558
564
570
576
582
-10
-15
-20
-25
-30
-35
-40

50 00
00Z25
LFM..

DATA CUT OFF 01+59

B 10/25/92 00Z 500MB 2DOTFAX NH2002
CLOCK TIME 220
GUESS USED-FINL CODE 1

V037 .. 500MB ANALYSIS HEIGHTS/TEMPERATURE 00Z SUN 25 OCT 92

US DEPT OF COMMERCE
NOAA/NWS/NMC WASHINGTON

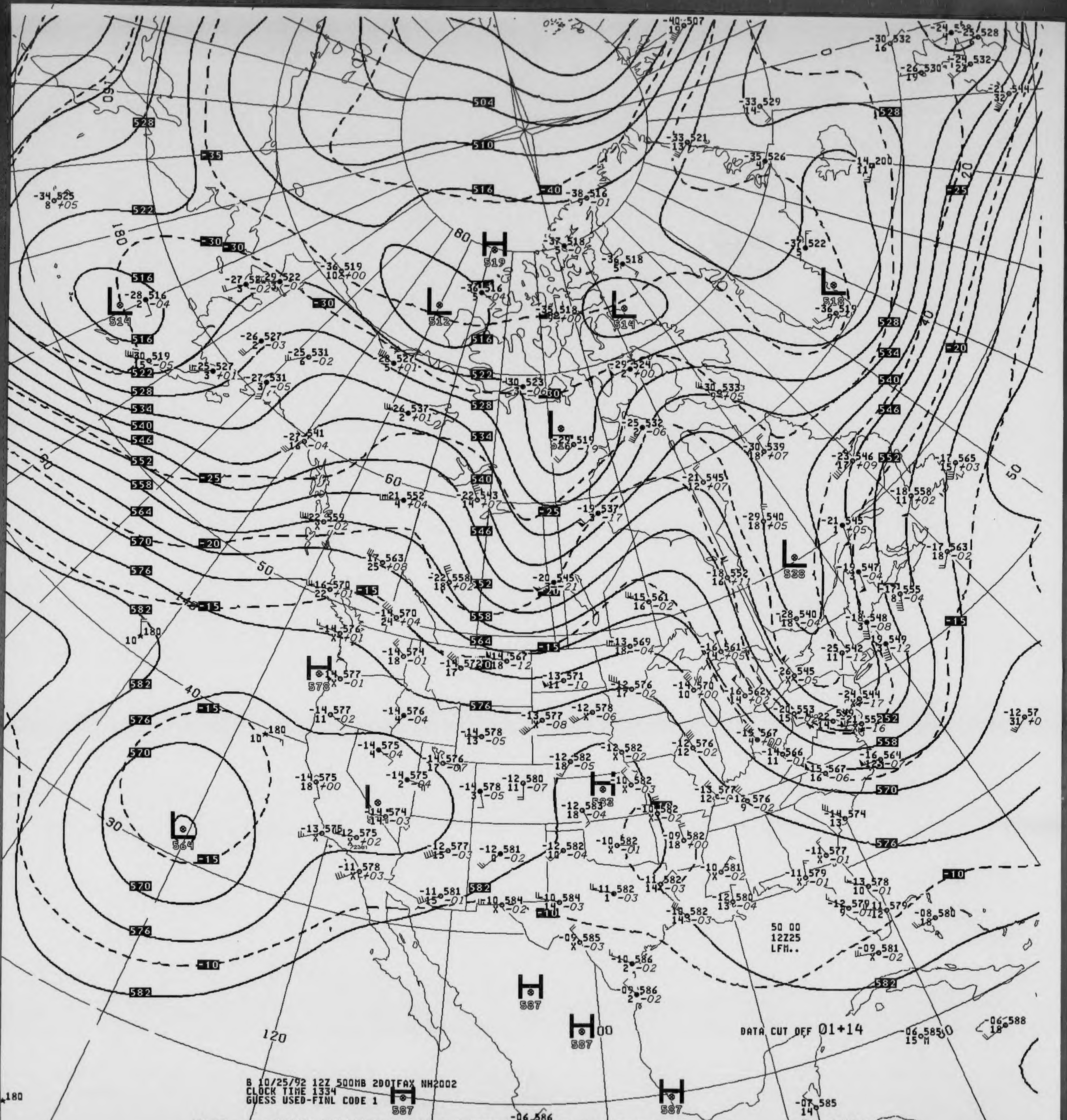
504
510
516
522
528
534
540
546
552
558
564
570
576
582
587
-40
-35
-30
-25
-20
-15
-10
180
120
60
50
40
30
20
H
L
DATA CUT OFF 01+14
50 00
12Z25
LFM..

B 10/25/92 12Z 500MB 2DOTFAX NH2002
CLOCK TIME 1334
GUESS USED-FINL CODE 1

V437 .. 500MB ANALYSIS HEIGHTS/TEMPERATURE 12Z SUN 25 OCT 92

US DEPT OF COMMERCE
NOAA/NWS/NMC WASHINGTON

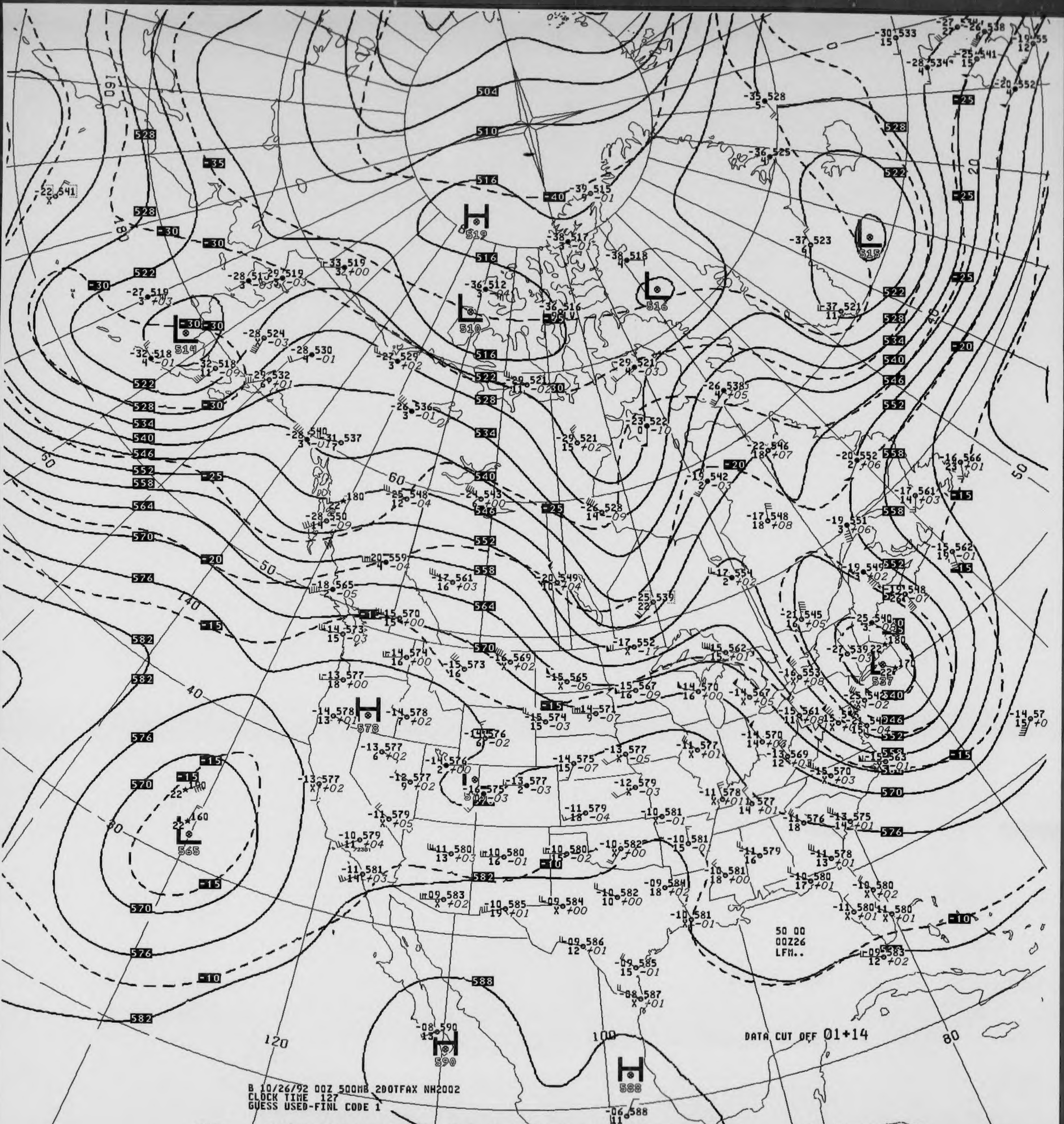

B 10/26/92 00Z 500MB 200TFAX NH2002
CLOCK TIME 127
GUESS USED-FINL CODE 1

50 00
00Z26
LFM..

DATA CUT OFF 01+14

V037 .. 500MB ANALYSIS HEIGHTS/TEMPERATURE 00Z MON 26 OCT 92

US DEPT OF COMMERCE
NOAA/NWS/NMC WASHINGTON

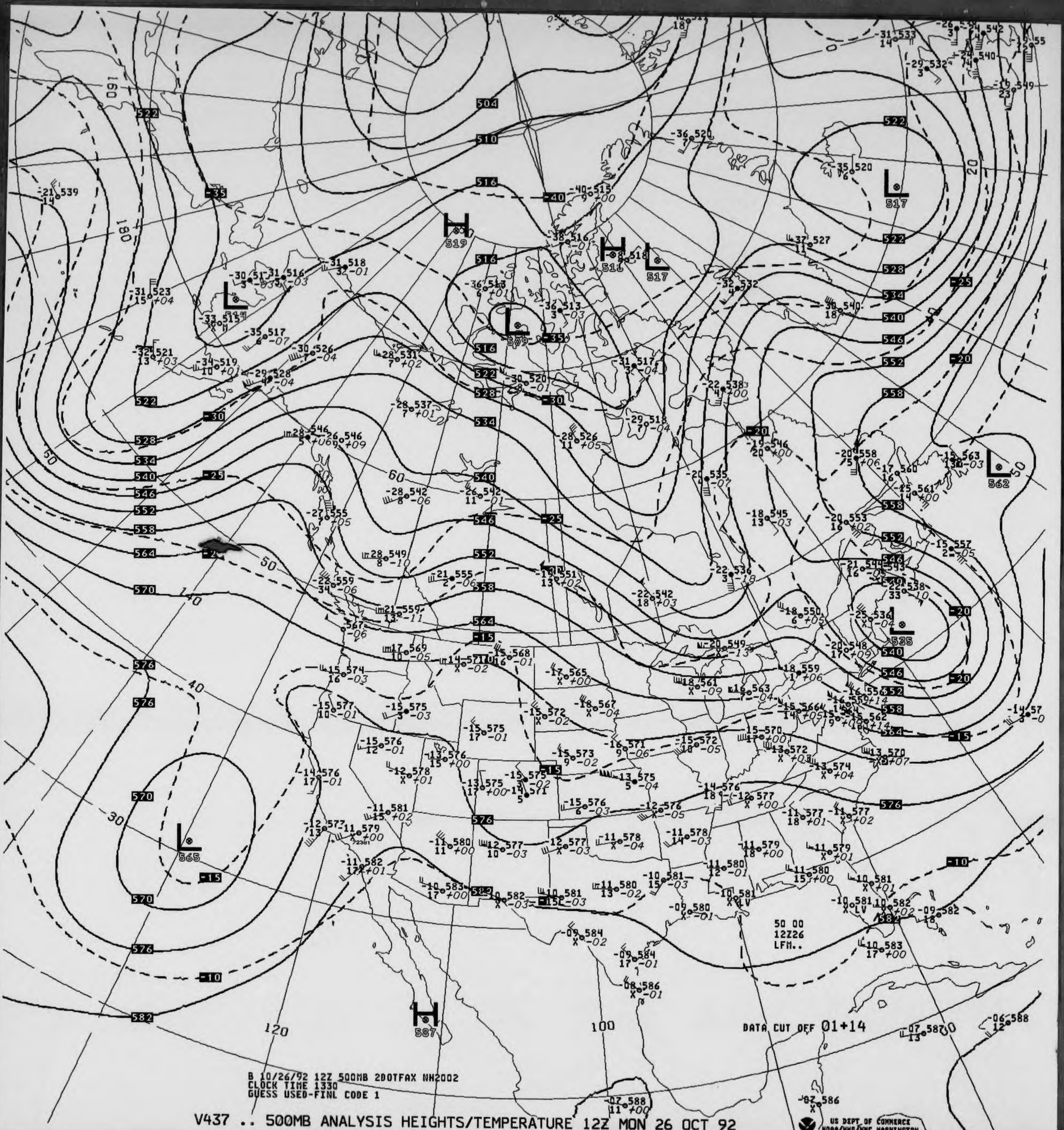
504
510
516
522
528
534
540
546
552
558
564
570
576
582
-40
-35
-30
-25
-20
-15
-10
H 519
H 518
L 517
L 509
L 517
L 562
L 535
L 565
H 587
180
160
120
100
60
50
40
30
20
50 00
12Z26
LFM..
DATA CUT OFF 01+14

B 10/26/92 12Z 500MB 2DOTFAX NH2002
CLOCK TIME 1330
GUESS USED-FINL CODE 1

V437 .. 500MB ANALYSIS HEIGHTS/TEMPERATURE 12Z MON 26 OCT 92

US DEPT OF COMMERCE
NOAA/NWS/NMC WASHINGTON

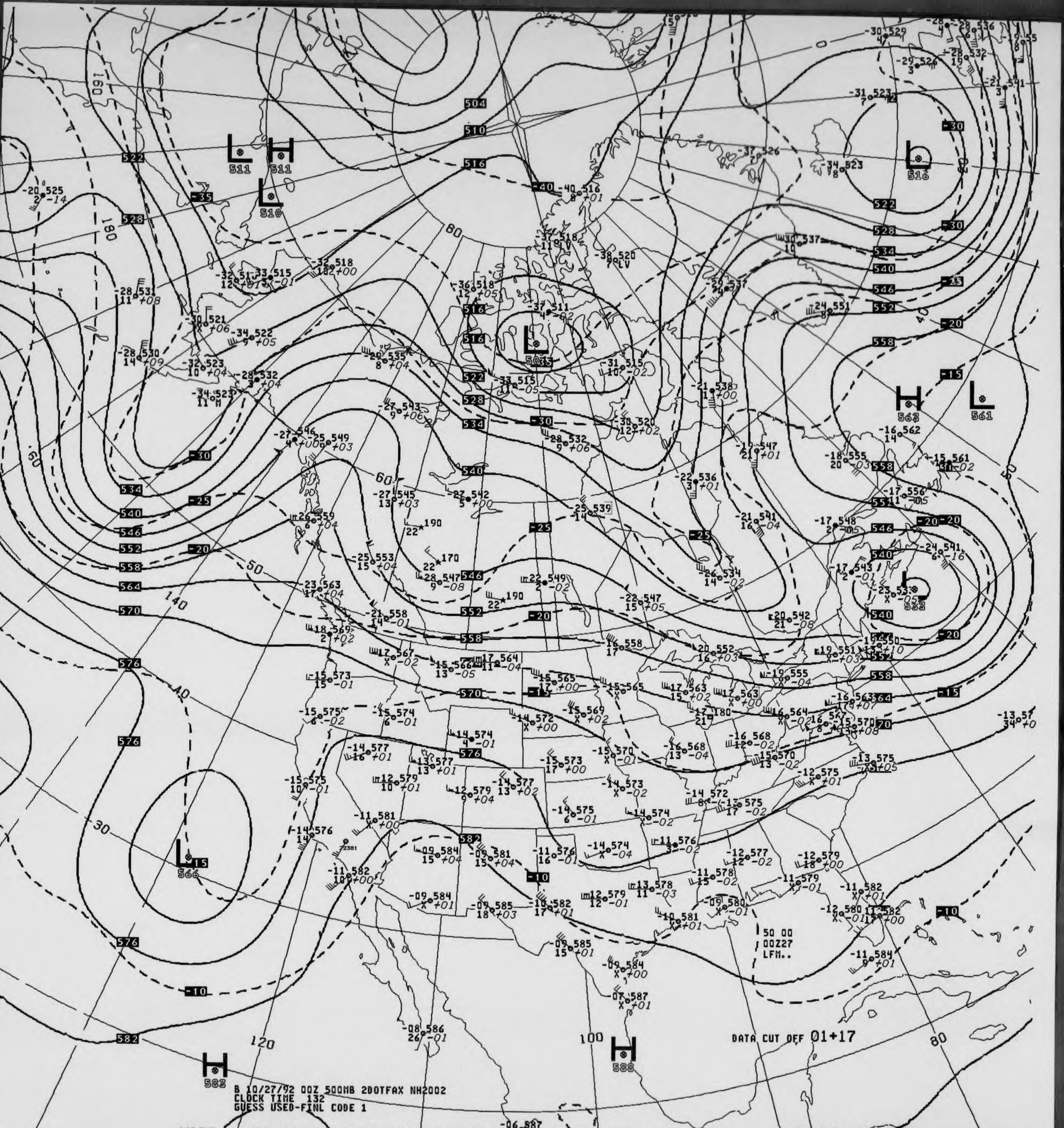
L 511
H 511
L 510
L 503
L 516
H 563
L 561
L 533
L 566
H 583
H 588
50 00
00Z27
LFM..
DATA CUT OFF 01+17

B 10/27/92 00Z 500MB 2DOTFAX NH2002
CLOCK TIME 132
GUESS USED-FINL CODE 1

V037 .. 500MB ANALYSIS HEIGHTS/TEMPERATURE 00Z TUE 27 OCT 92

US DEPT OF COMMERCE
NOAA/NWS/NMC WASHINGTON

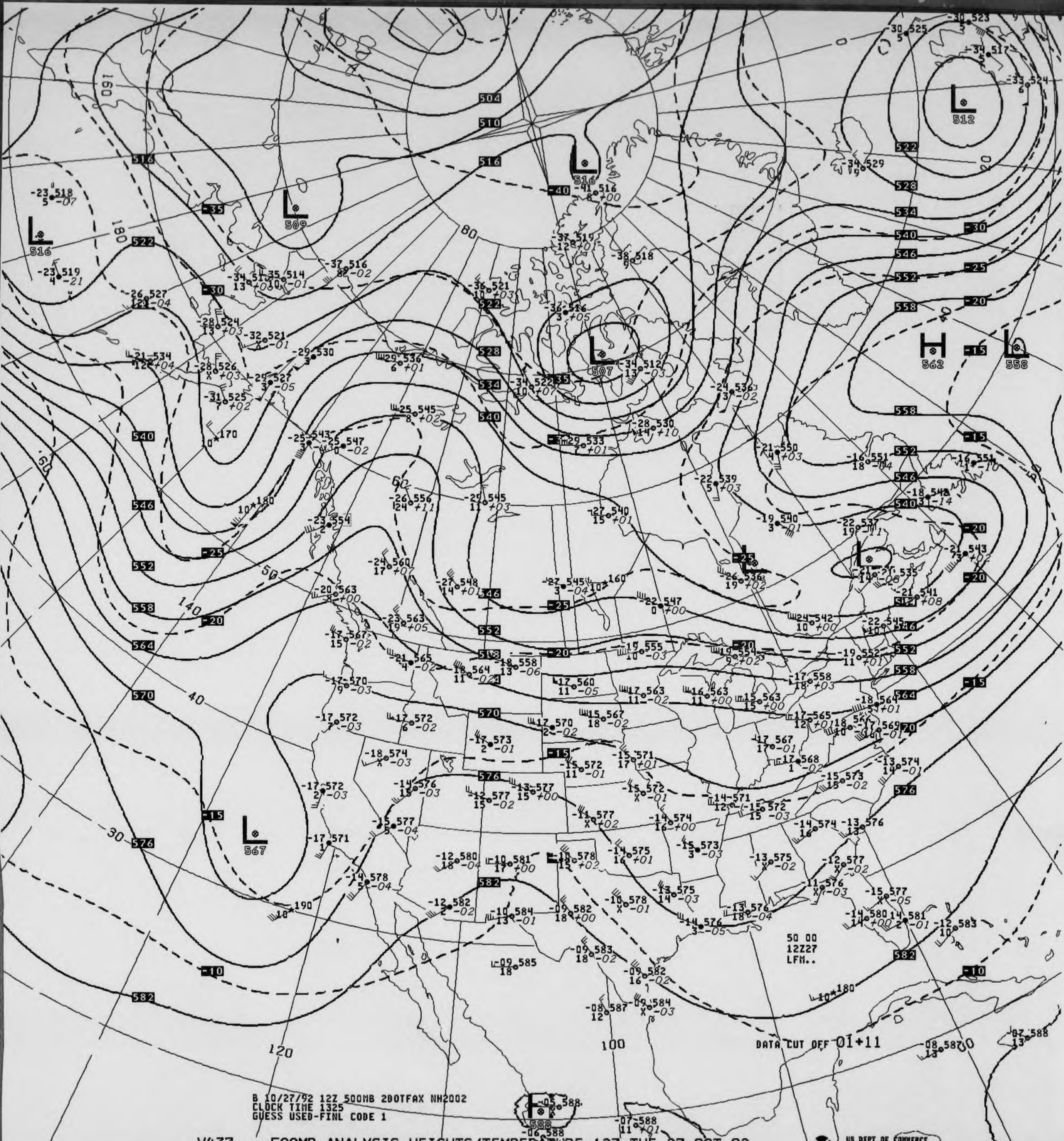
50 00
12Z27
LFM..
DATA CUT OFF 01+11

B 10/27/92 12Z 500MB 2DOTFAX NH2002
CLOCK TIME 1325
GUESS USED-FINL CODE 1

V437 .. 500MB ANALYSIS HEIGHTS/TEMPERATURE 12Z TUE 27 OCT 92

US DEPT OF COMMERCE
NOAA/NWS/NMC WASHINGTON

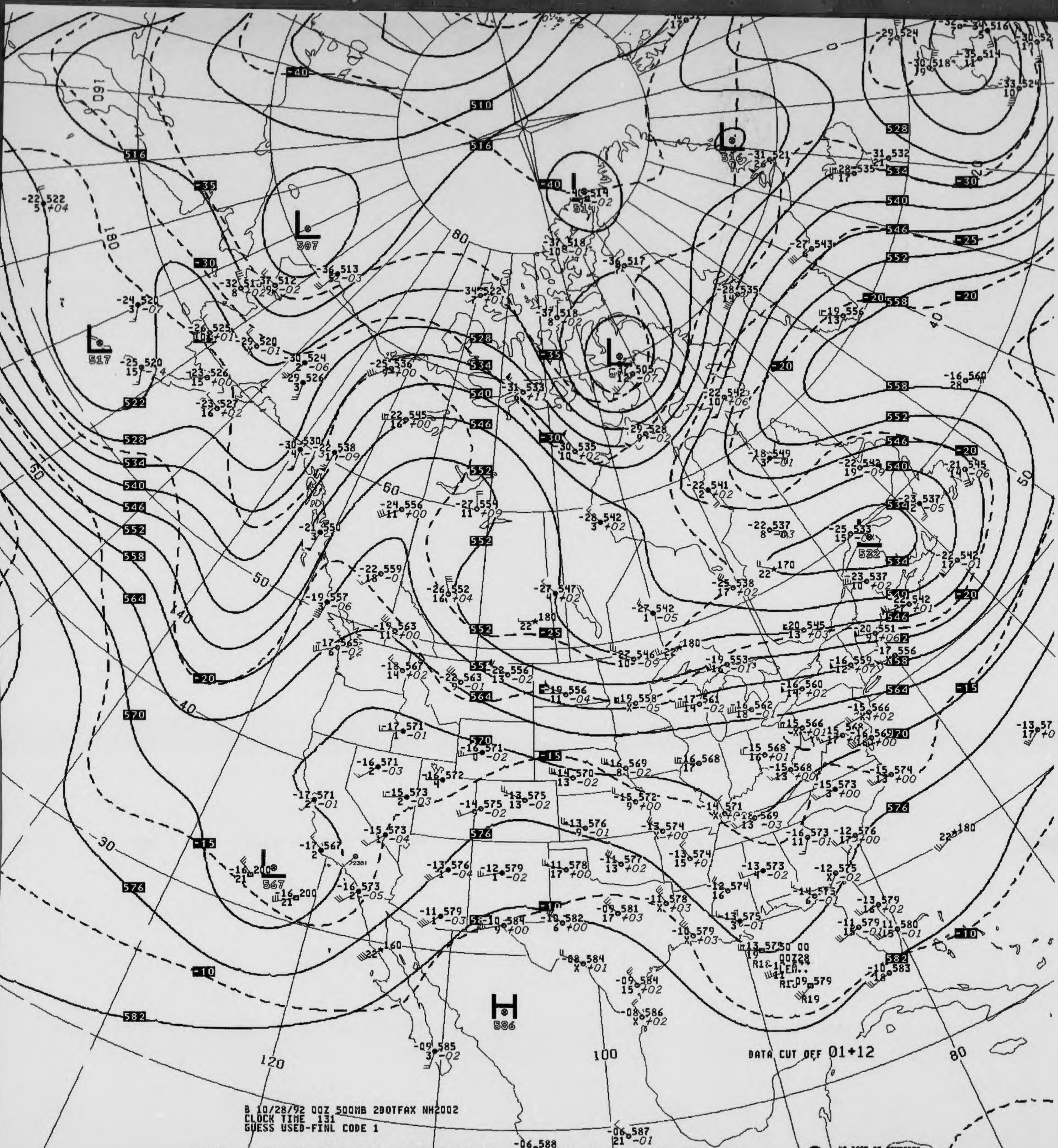
B 10/28/92 00Z 500MB 2DOTFAX NH2002
CLOCK TIME 131
GUESS USED-FINL CODE 1
DATA CUT OFF 01+12
H 586
L 507
L 517
L 567
L 532
US DEPT OF COMMERCE NOAA/NWS/NMC WASHINGTON

V037 .. 500MB ANALYSIS HEIGHTS/TEMPERATURE 00Z WED 28 OCT 92

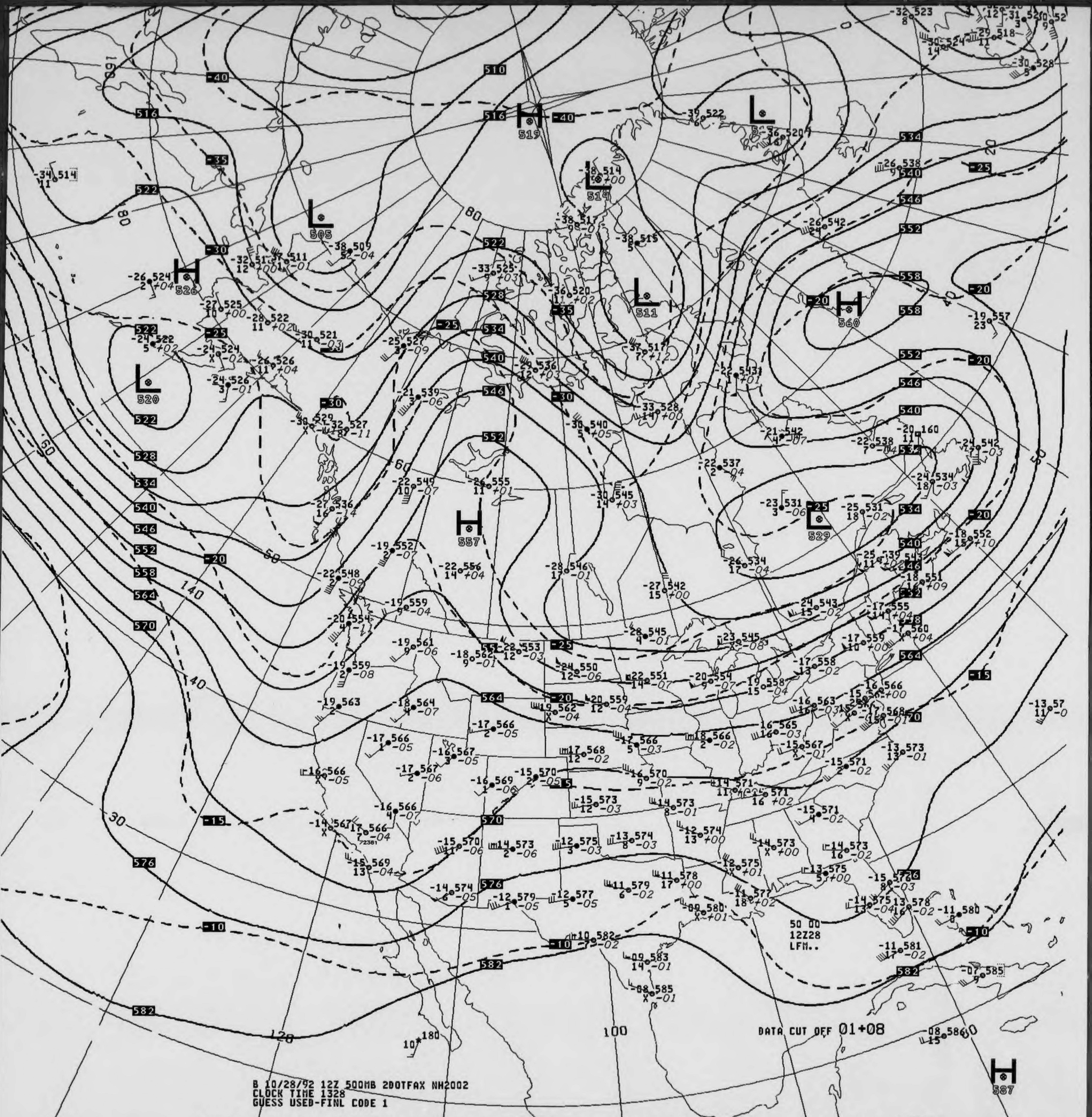
B 10/28/92 12Z 500MB 20OTFAX NH2002
CLOCK TIME 1328
GUESS USED-FINL CODE 1
DATA CUT OFF 01+08
50 00
12Z28
LFM..
US DEPT OF COMMERCE
NOAA/NWS/NMC WASHINGTON

V437 .. 500MB ANALYSIS HEIGHTS/TEMPERATURE 12Z WED 28 OCT 92

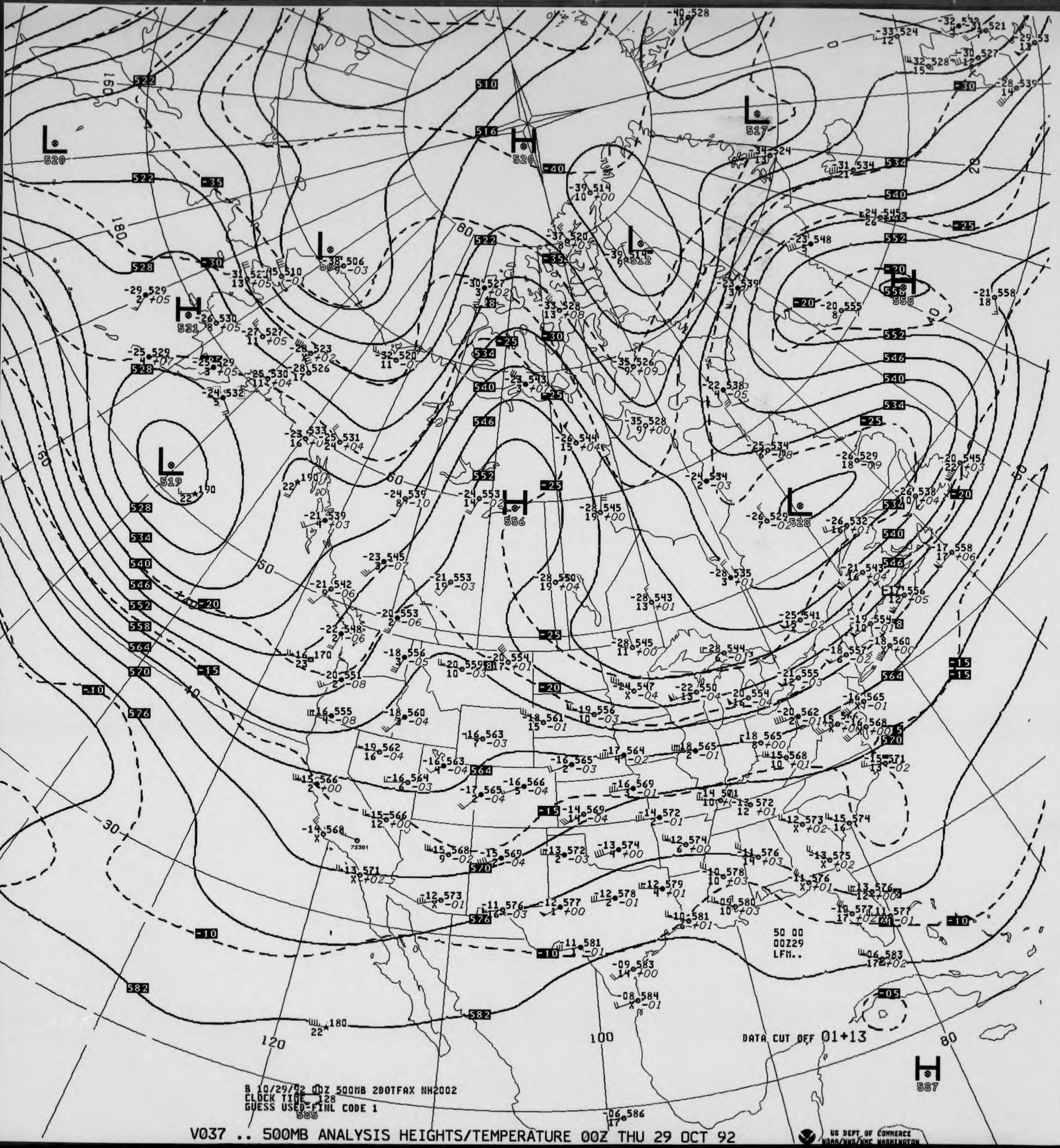
B 10/29/92 00Z 500MB 2DOTFAX NH2002
CLOCK TIME 128
GUESS USED-FINL CODE 1
50 00
00Z29
LFM..
DATA CUT OFF 01+13
US DEPT OF COMMERCE
NOAA/NWS/NMC WASHINGTON
L 520
L 519
L 517
L 528
H 520
H 531
H 556
H 558
H 587
522
528
534
540
546
552
558
564
570
576
582
-35
-30
-25
-20
-15
-10
-05
160
180
120
100
80
60
50
40
30

V037 .. 500MB ANALYSIS HEIGHTS/TEMPERATURE 00Z THU 29 OCT 92

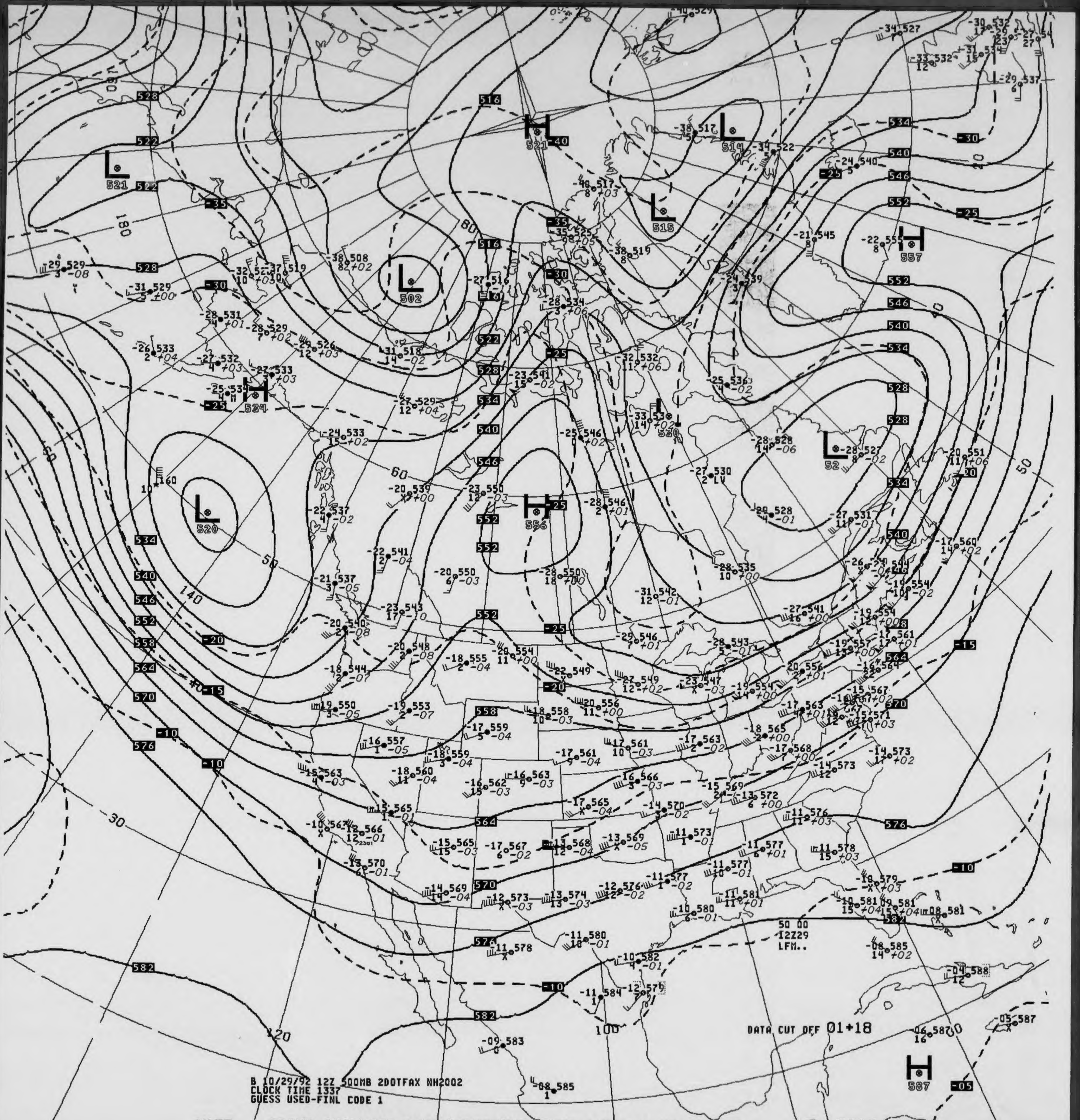

B 10/29/92 12Z 500MB 2DOTFAX NH2002
CLOCK TIME 1337
GUESS USED-FINL CODE 1
DATA CUT OFF 01+18
50 00
12Z29
LFM..
L 502
L 520
L 521
L 514
L 515
H 521
H 556
H 557
H 534
H 587

V437 .. 500MB ANALYSIS HEIGHTS/TEMPERATURE 12Z THU 29 OCT 92

US DEPT OF COMMERCE
NOAA/NWS/NMC WASHINGTON

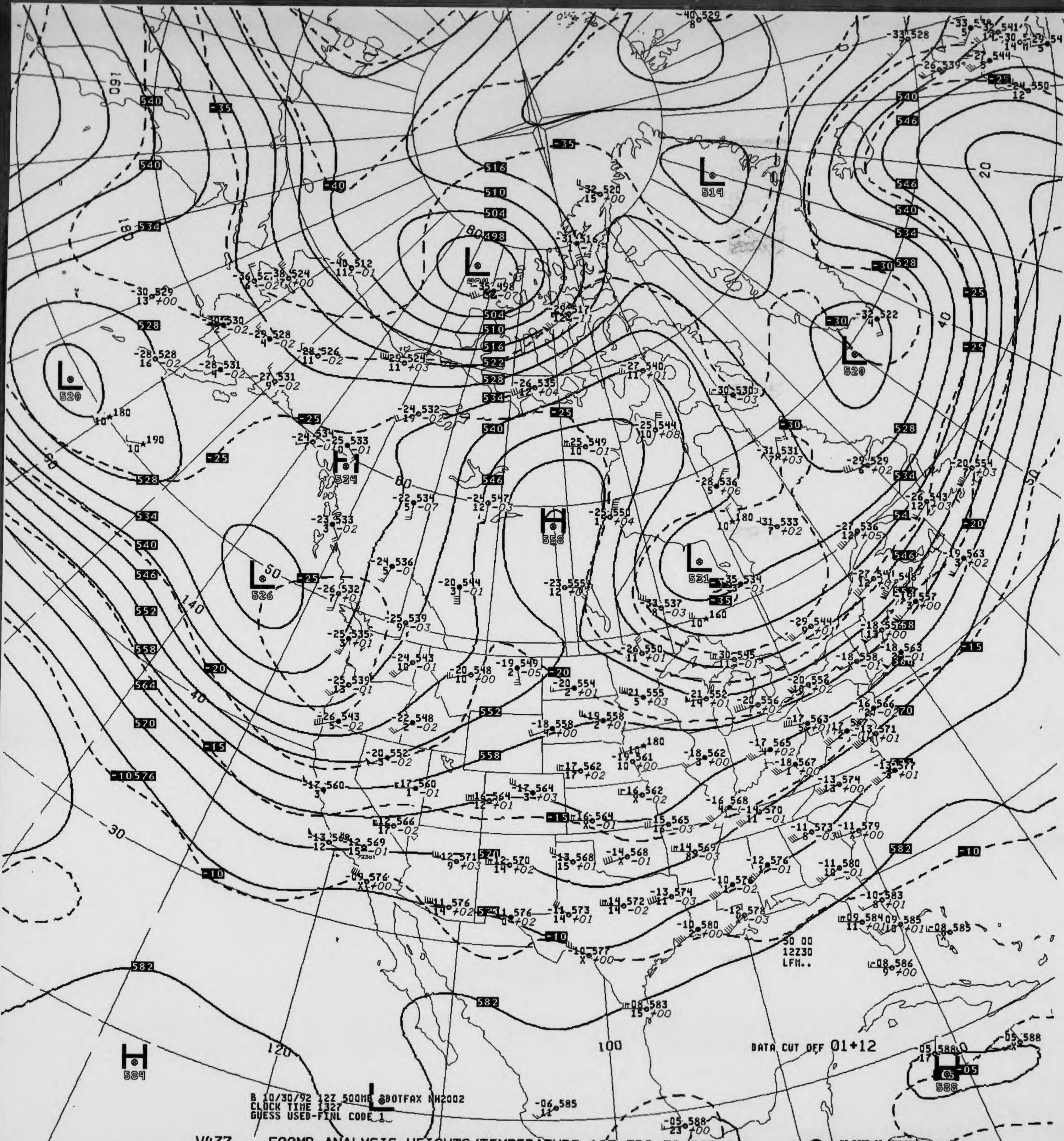
DATA CUT OFF 01+12
50 00
12Z30
LFM..
H
584
L
520
L
498
L
514
L
520
H
534
H
558
L
526
L
531
H
588

B 10/30/92 12Z 500MB DOTFAX NH2002
CLOCK TIME 1327
GUESS USED-FINL CODE 1

V437 .. 500MB ANALYSIS HEIGHTS/TEMPERATURE 12Z FRI 30 OCT 92

US DEPT OF COMMERCE
NOAA/NWS/NMC WASHINGTON

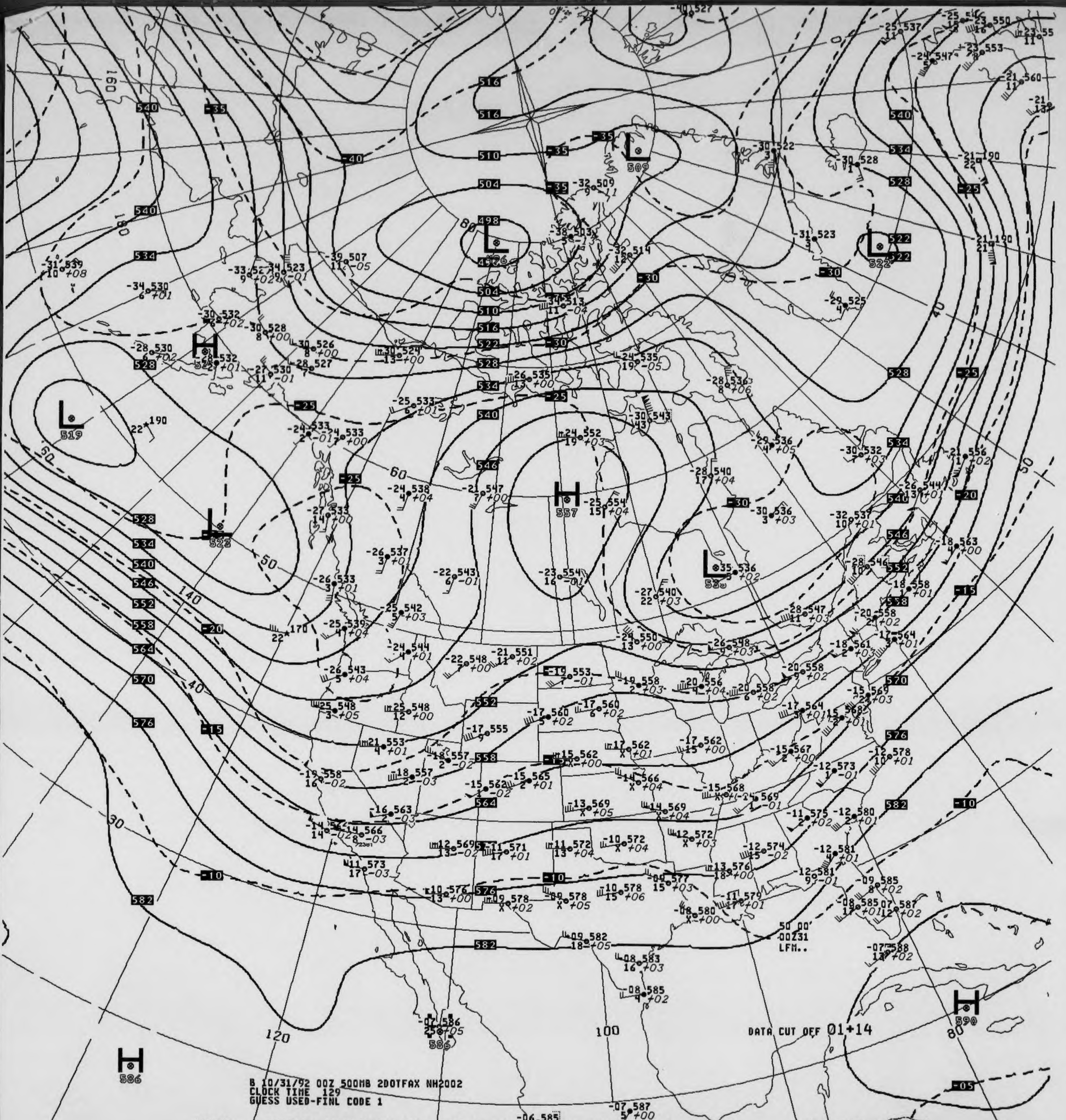
516
510
504
498
L
496
509
L
522
L
519
H
522
L
523
H
557
L
535
H
586
H
590
540
534
528
546
552
558
564
570
576
582
-40
-35
-30
-25
-20
-15
-10
-05
160
180
140
120
100
80
60
50
40
30
DATA CUT OFF 01+14
50 00'
-00231
LFM..

B 10/31/92 00Z 500MB 2DOTFAX NH2002
CLOCK TIME 129
GUESS USED-FINL CODE 1

V037 .. 500MB ANALYSIS HEIGHTS/TEMPERATURE 00Z SAT 31 OCT 92

US DEPT OF COMMERCE
NOAA/NWS/NMC WASHINGTON

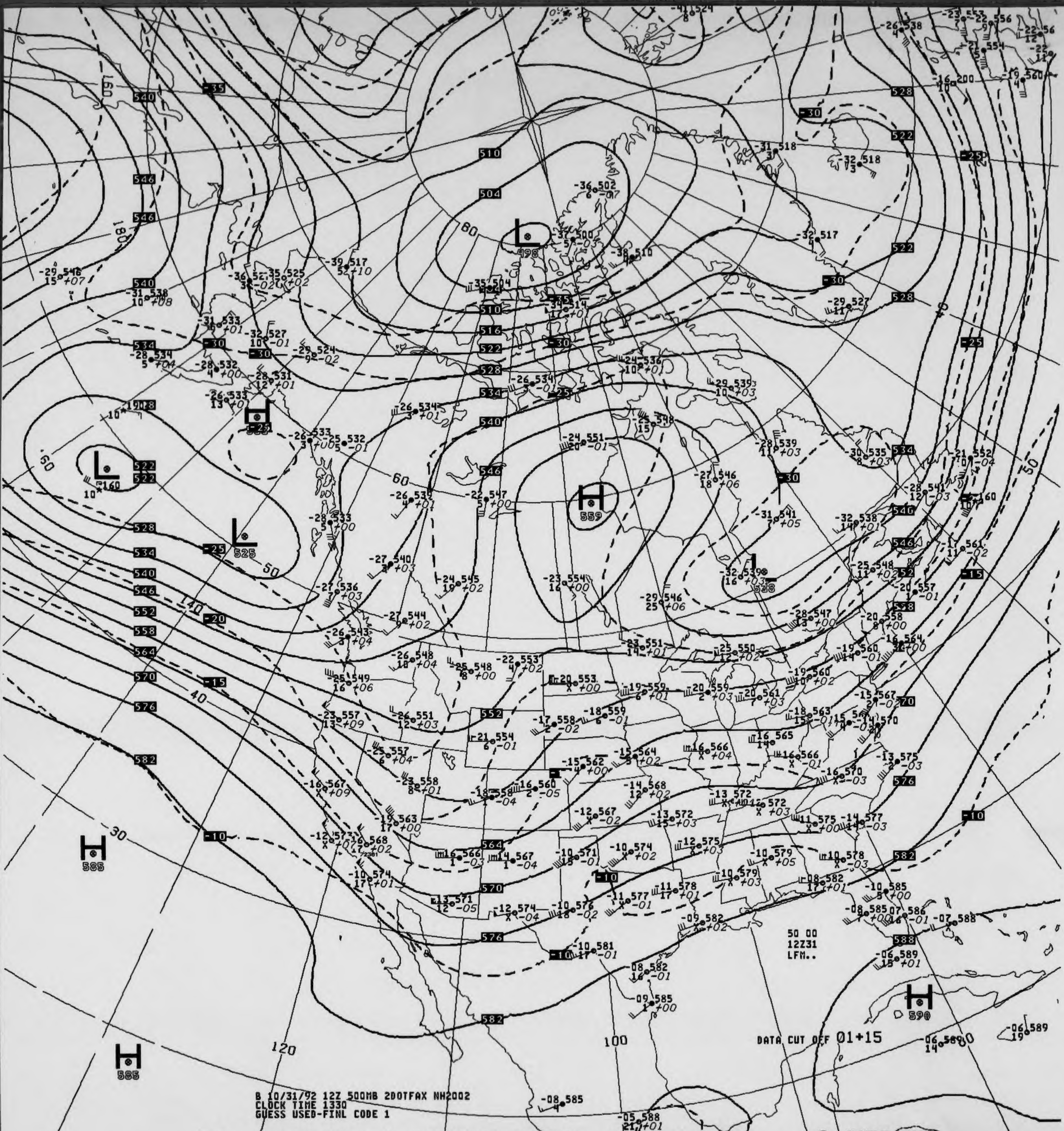
L
498
H
559
L
525
L
160
H
585
H
585
H
590
L
528
510
504
516
522
528
534
540
546
552
558
564
570
576
582
588
-35
-30
-25
-20
-15
-10
60
50
40
30
120
100
140
160
180
DATA CUT OFF 01+15
50 00
12Z31
LFM..

B 10/31/92 12Z 500MB 20OTFAX NH2002
CLOCK TIME 1330
GUESS USED-FINL CODE 1

V437 .. 500MB ANALYSIS HEIGHTS/TEMPERATURE 12Z SAT 31 OCT 92

US DEPT OF COMMERCE
NOAA/NWS/NMC WASHINGTON

AA Form 48 - 363A
ev. 8 - 83)

U.S. Department of Commerce
National Oceanic and Atmospheric Administration
National Environmental Satellite, Data, and Information Servic
National Climatic Data Center

300 MB CONSTANT PRESSURE CHARTS

NORTH AMERICAN NMC

ALL RECORDS ARE THE BEST AVAILABLE FOR FILMING

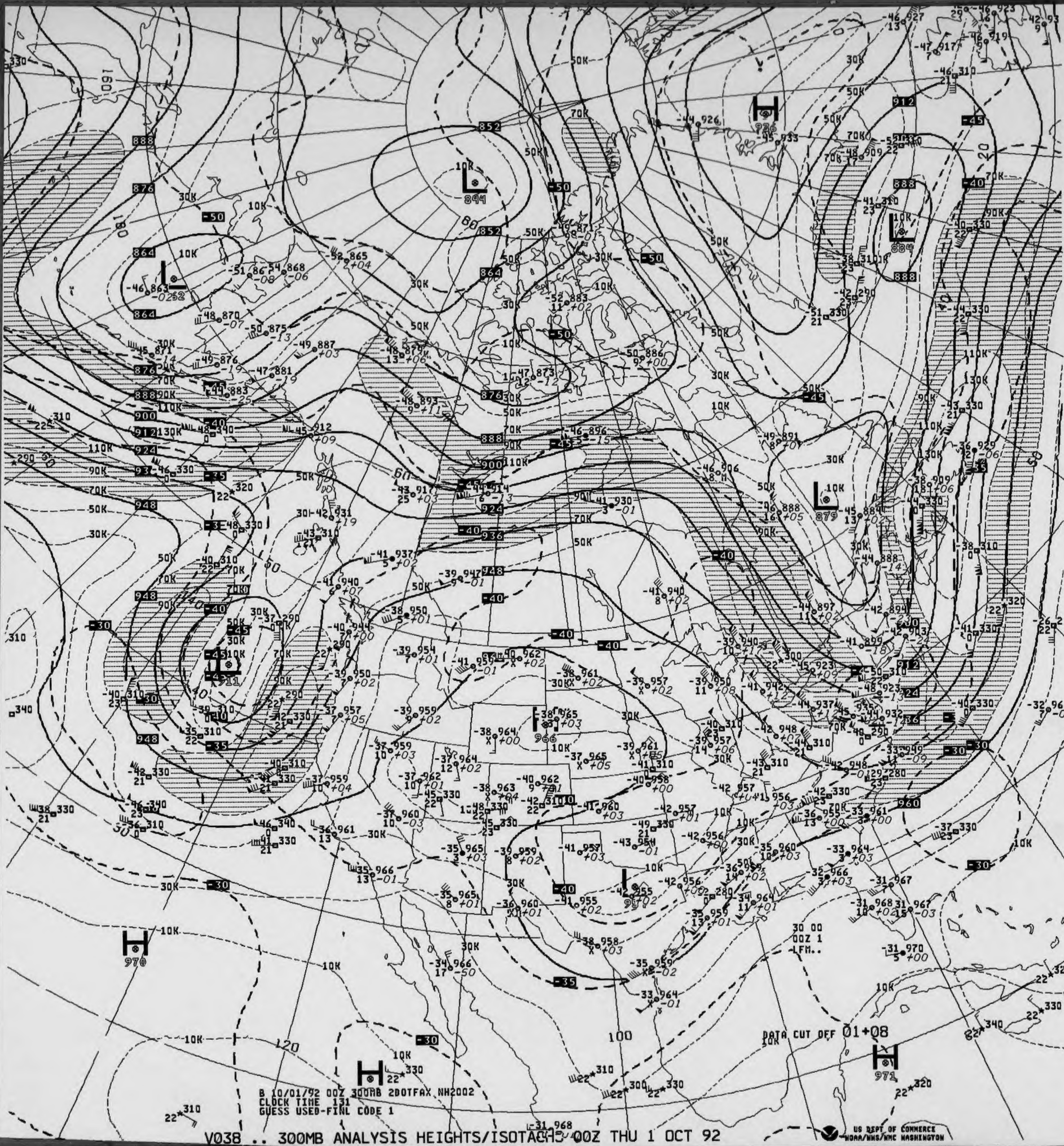

30 00
00Z 1
LFM..
DATA CUT OFF 01+08
B 10/01/92 00Z 300MB 2DOTFAX NH2002
CLOCK TIME 131
GUESS USED-FINL CODE 1
US DEPT OF COMMERCE
NOAA/NWS/NMC WASHINGTON

V038 .. 300MB ANALYSIS HEIGHTS/ISOTACHS 00Z THU 1 OCT 92

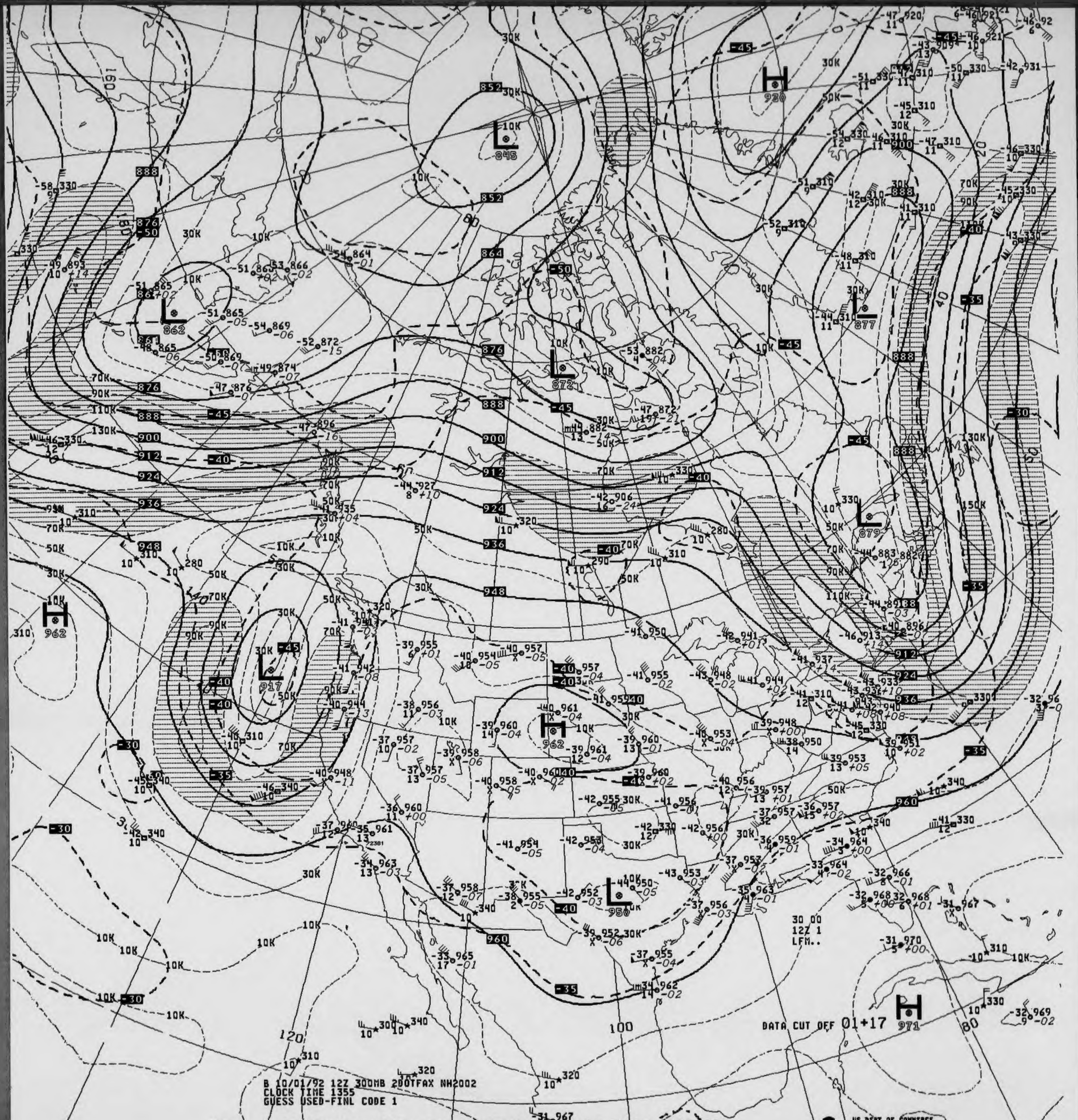
B 10/01/92 12Z 300MB 20OTFAX NH2002
CLOCK TIME 1355
GUESS USED-FINL CODE 1
DATA CUT OFF 01+17
30 00
12Z 1
LFM..
US DEPT OF COMMERCE
NOAA/NWS/NMC WASHINGTON
L 845
L 862
L 872
L 877
L 879
L 917
L 950
H 930
H 962
H 962
H 971
852
864
876
888
900
912
924
936
948
960
-50
-45
-40
-35
-30
10K
30K
50K
70K
90K
110K
130K
150K
160
120
100
80
60
40
20

V438 .. 300MB ANALYSIS HEIGHTS/ISOTACHS 12Z THU 1 OCT 92

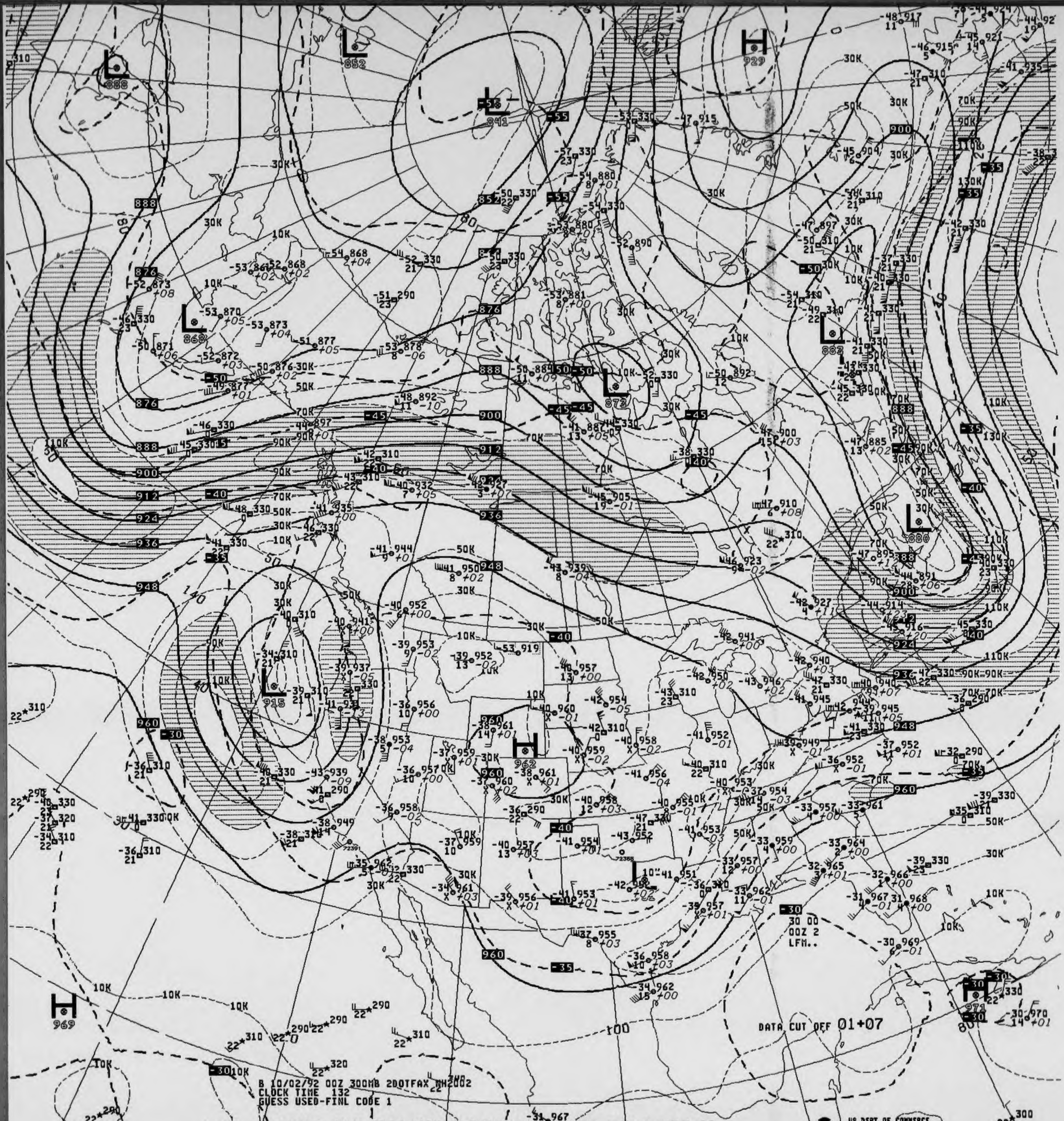
L 868
L 852
L 841
H 929
L 868
L 873
L 882
L 880
L 915
H 962
H 969
H 971
888
876
900
912
924
936
948
960
-55
-50
-45
-40
-35
-30
30K
50K
70K
90K
110K
130K
B 10/02/92 00Z 300MB 2D0TFAX MH2002
CLOCK TIME 132
GUESS USED-FINL CODE 1
DATA CUT OFF 01+07
30 00
00Z 2
LFM..

V038 .. 300MB ANALYSIS HEIGHTS/ISOTACHS 00Z FRI 2 OCT 92

US DEPT OF COMMERCE
NOAA/NWS/NMC WASHINGTON

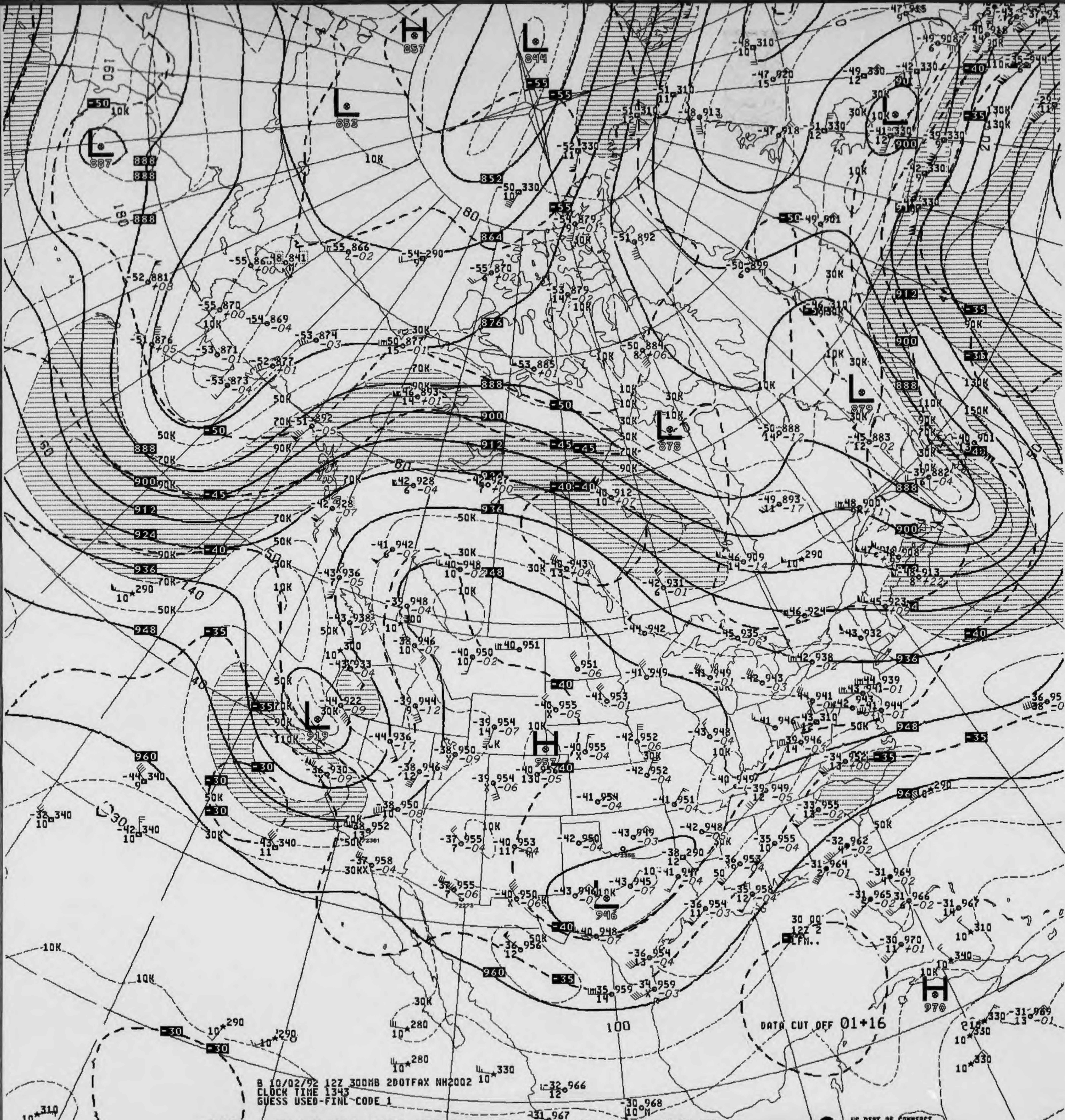
DATA CUT OFF 01+16
L 887
H 857
L 852
L 844
L 878
L 879
L 919
H 957
L 946
H 970

B 10/02/92 12Z 300MB 2DOTFAX NH2002
CLOCK TIME 1343
GUESS USED-FINL CODE_1

V438 .. 300MB ANALYSIS HEIGHTS/ISOTACHS 12Z FRI 2 OCT 92

US DEPT OF COMMERCE
NOAA/NWS/NMC WASHINGTON

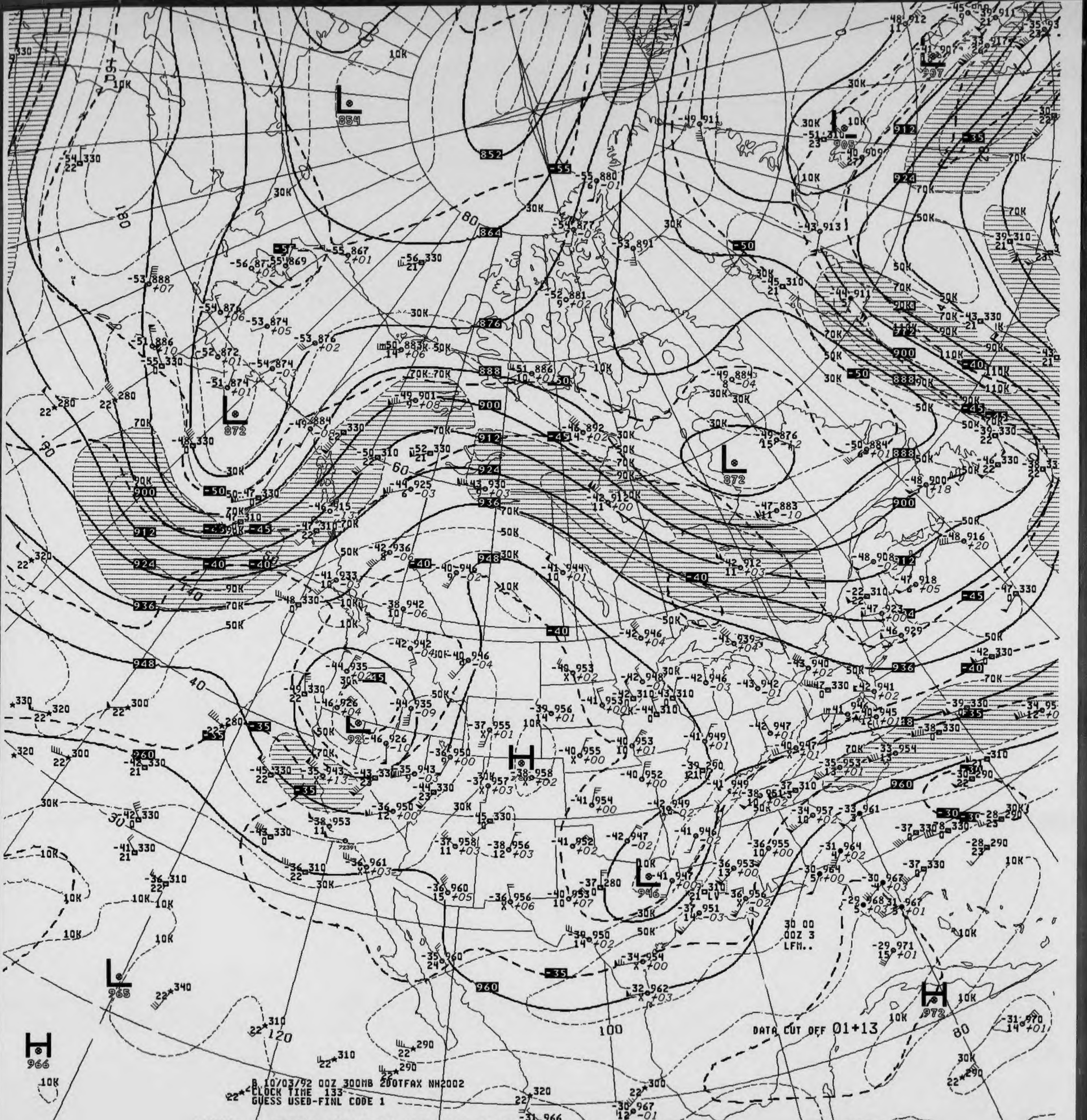
B 10/03/92 00Z 300MB 200TFAX NH2002
CLOCK TIME 133
GUESS USED-FINL CODE 1
DATA CUT OFF 01+13
30 00
00Z 3
LFM..
L 854
L 872
L 872
L 946
L 965
L 905
L 907
L 926
H 958
H 966
H 972
852
864
876
888
900
912
924
936
948
960
-55
-50
-45
-40
-35
-30
10K
30K
50K
70K
90K
110K
40
60
80
100
120
140
180

V038 .. 300MB ANALYSIS HEIGHTS/ISOTACHS 00Z SAT 3 OCT 92

US DEPT OF COMMERCE
NOAA/NWS/NMC WASHINGTON

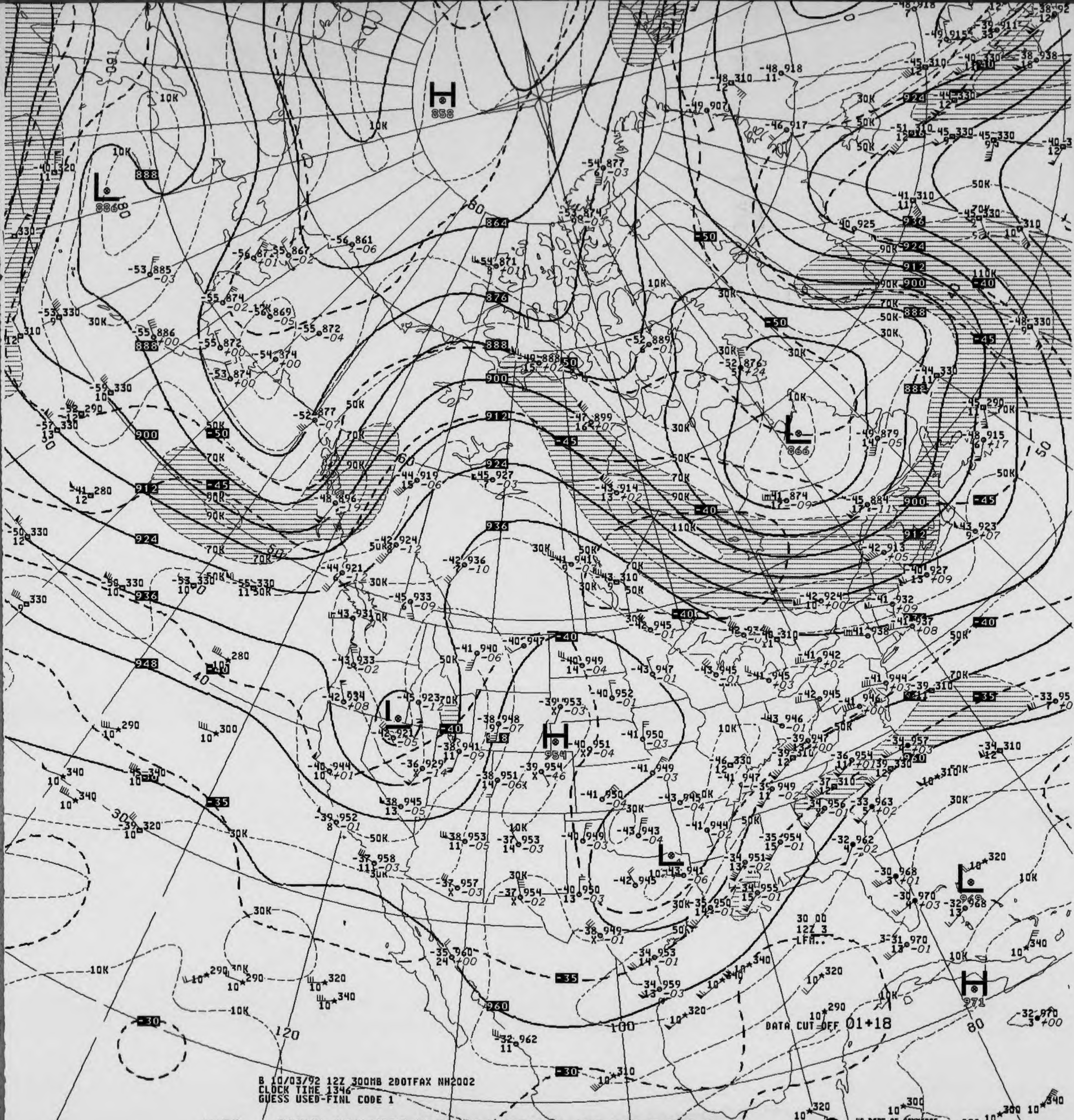
H 858
L 886
L 866
H 954
L 921
L 941
L 968
H 971
B 10/03/92 12Z 300MB 200TFAX NH2002
CLOCK TIME 1346
GUESS USED-FINL CODE 1
DATA CUT-OFF 01+18
30 00
12Z 3
LFM..
US DEPT OF COMMERCE
NOAA/NWS/NMC WASHINGTON

V438 .. 300MB ANALYSIS HEIGHTS/ISOTACHS 12Z SAT 3 OCT 92

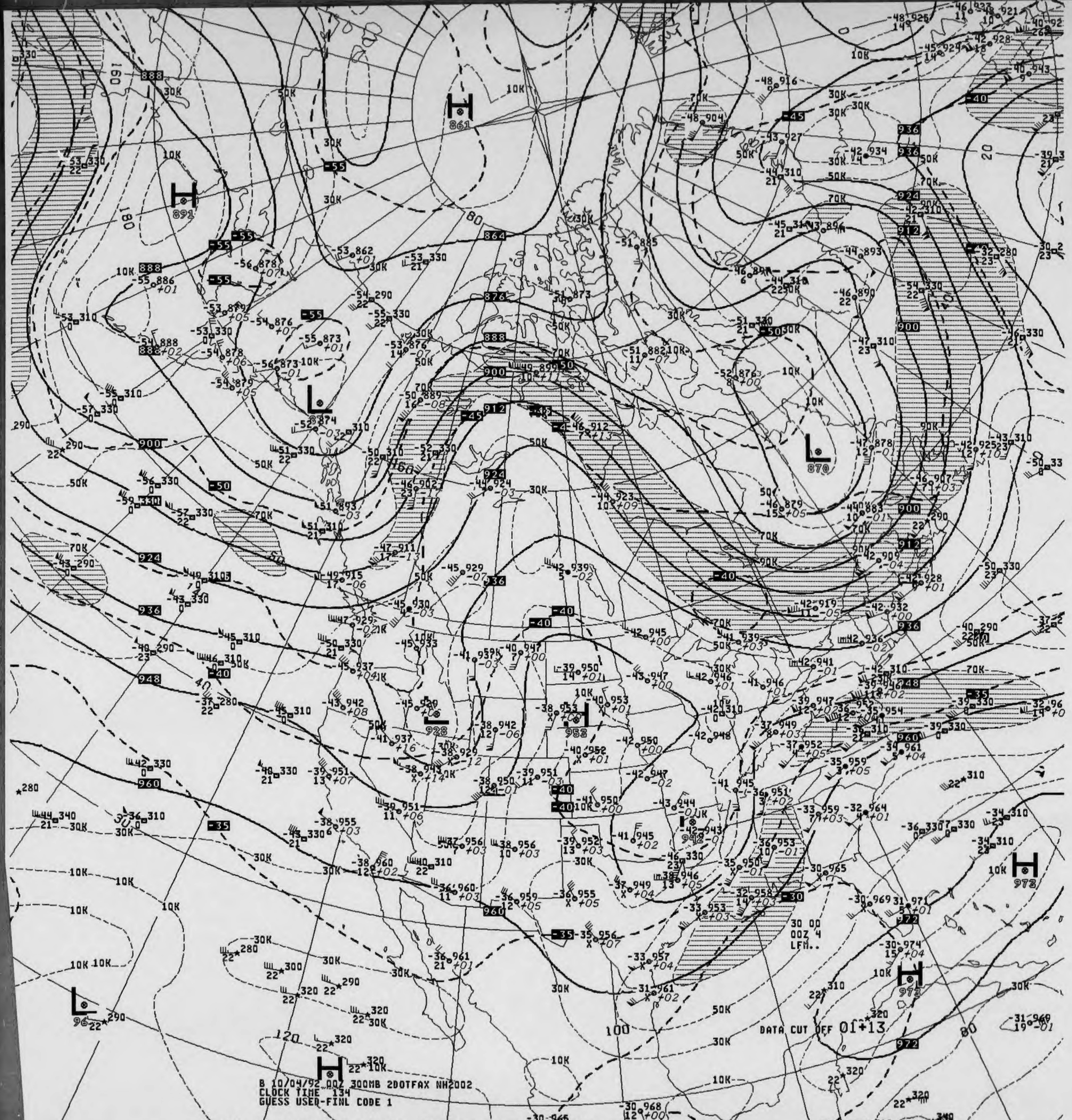
B 10/04/92 00Z 300MB 2DOTFAX NH2002
CLOCK TIME 134
GUESS USED-FINL CODE 1
DATA CUT OFF 01+13
30 00
00Z 4
LFM..
H 861
H 891
L 874
L 870
L 928
L 953
L 942
H 973
H 973
L 96
H

V038 .. 300MB ANALYSIS HEIGHTS/ISOTACHS 00Z SUN 4 OCT 92

US DEPT OF COMMERCE
NOAA/NWS/NMC WASHINGTON

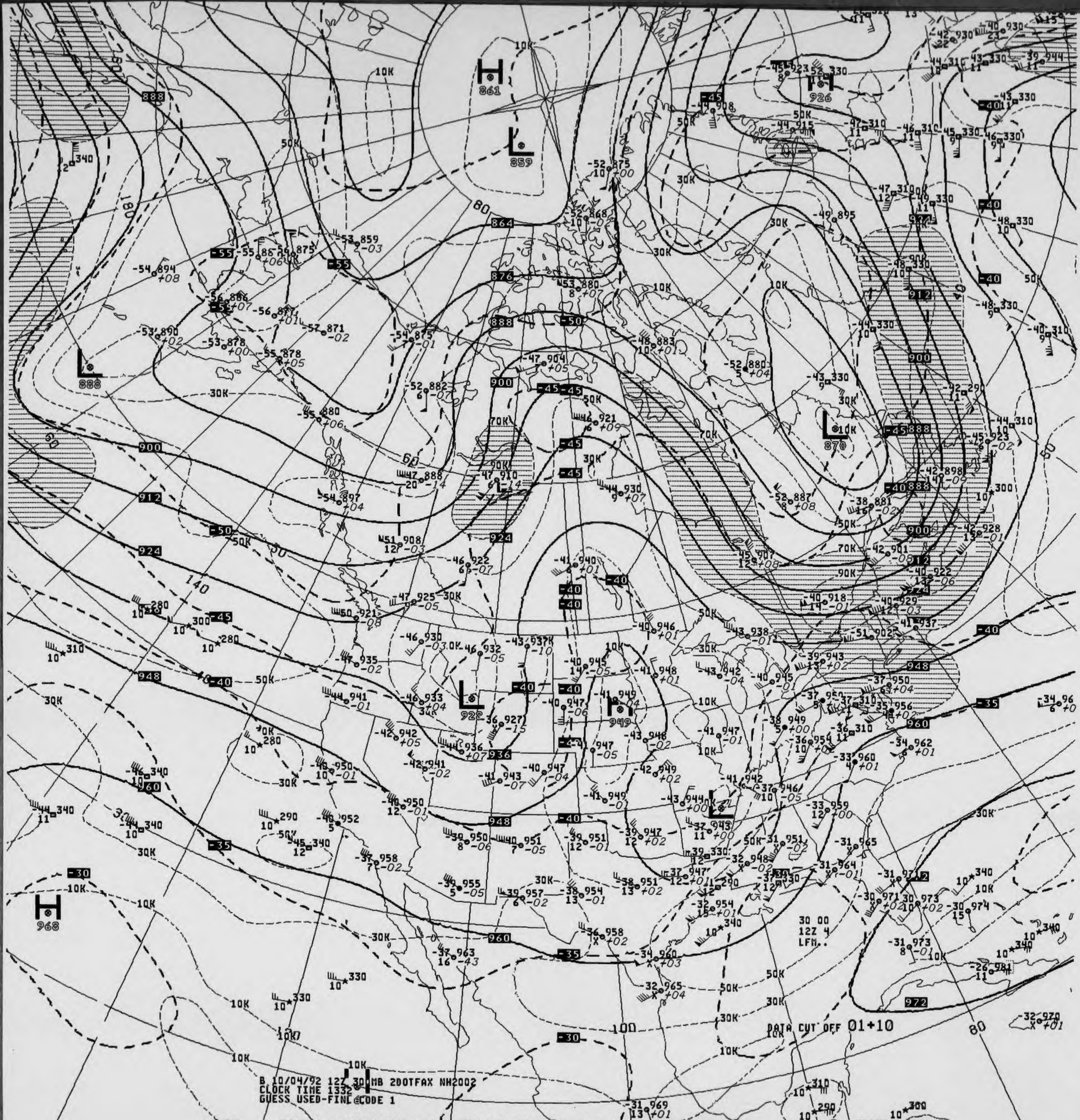
H 861
L 859
L 888
L 870
L 922
H 949
H 926
H 968
864
876
888
900
912
924
936
948
960
972
-55
-50
-45
-40
-35
-30
10K
30K
50K
70K
90K
140
100
80
60
180
30 00
12Z 4
LFM..

B 10/04/92 12Z 300MB 200TFAX NH2002
CLOCK TIME 1332
GUESS USED-FINE CODE 1

DATA CUT OFF 01+10

V438 .. 300MB ANALYSIS HEIGHTS/ISOTACHS 12Z SUN 4 OCT 92

US DEPT OF COMMERCE
NOAA/NWS/NMC WASHINGTON

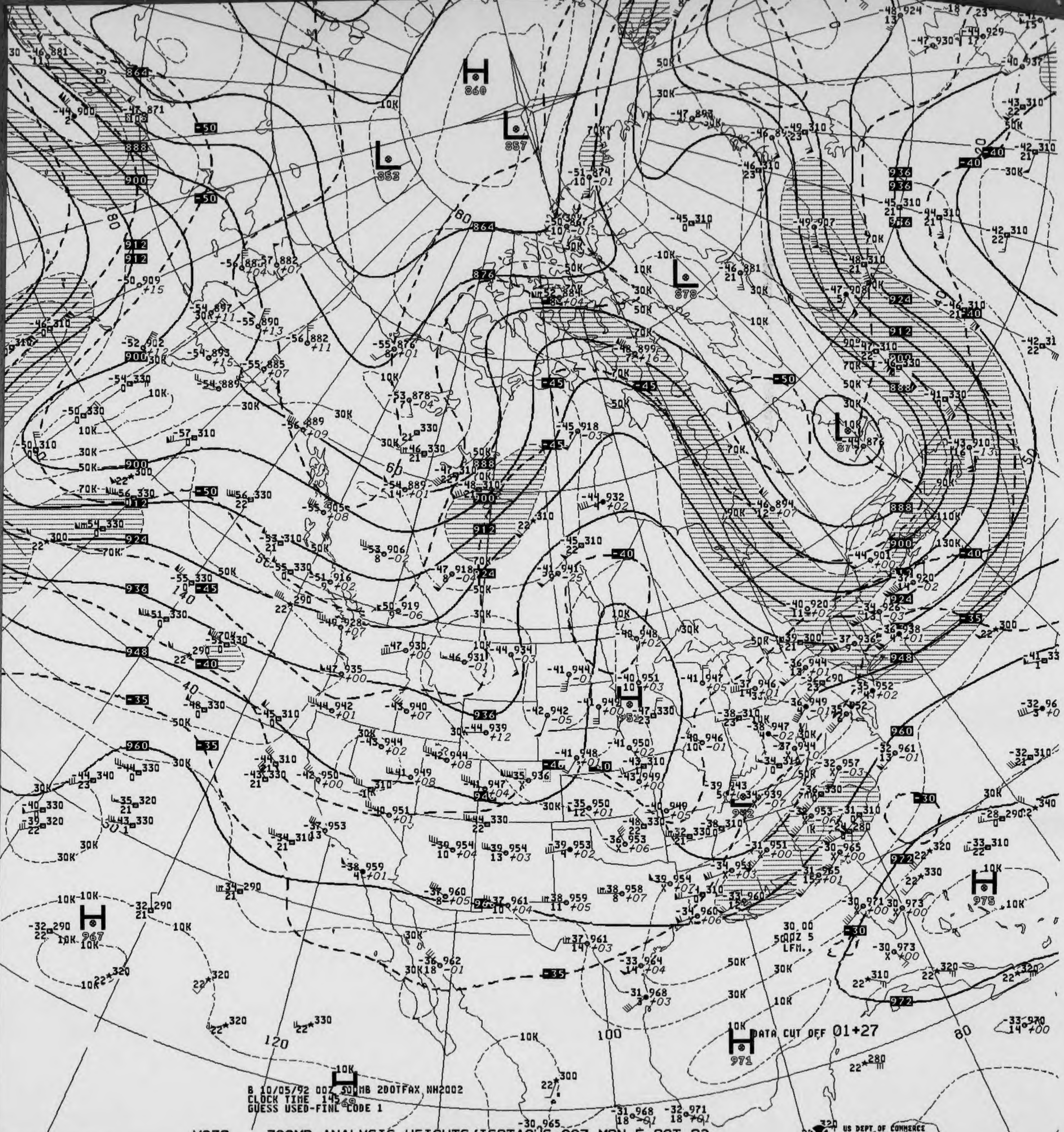
H 860
L 852
L 857
L 878
L 874
H 951
L 952
H 967
H 975
H 971
30.00 00Z 5 LFM.

B 10/05/92 00Z 300MB 200TFAX NH2002
CLOCK TIME 145
GUESS USED-FINL CODE 1

DATA CUT OFF 01+27

US DEPT OF COMMERCE
NOAA/NWS/NMC WASHINGTON

V038 .. 300MB ANALYSIS HEIGHTS/ISOTACHS 00Z MON 5 OCT 92

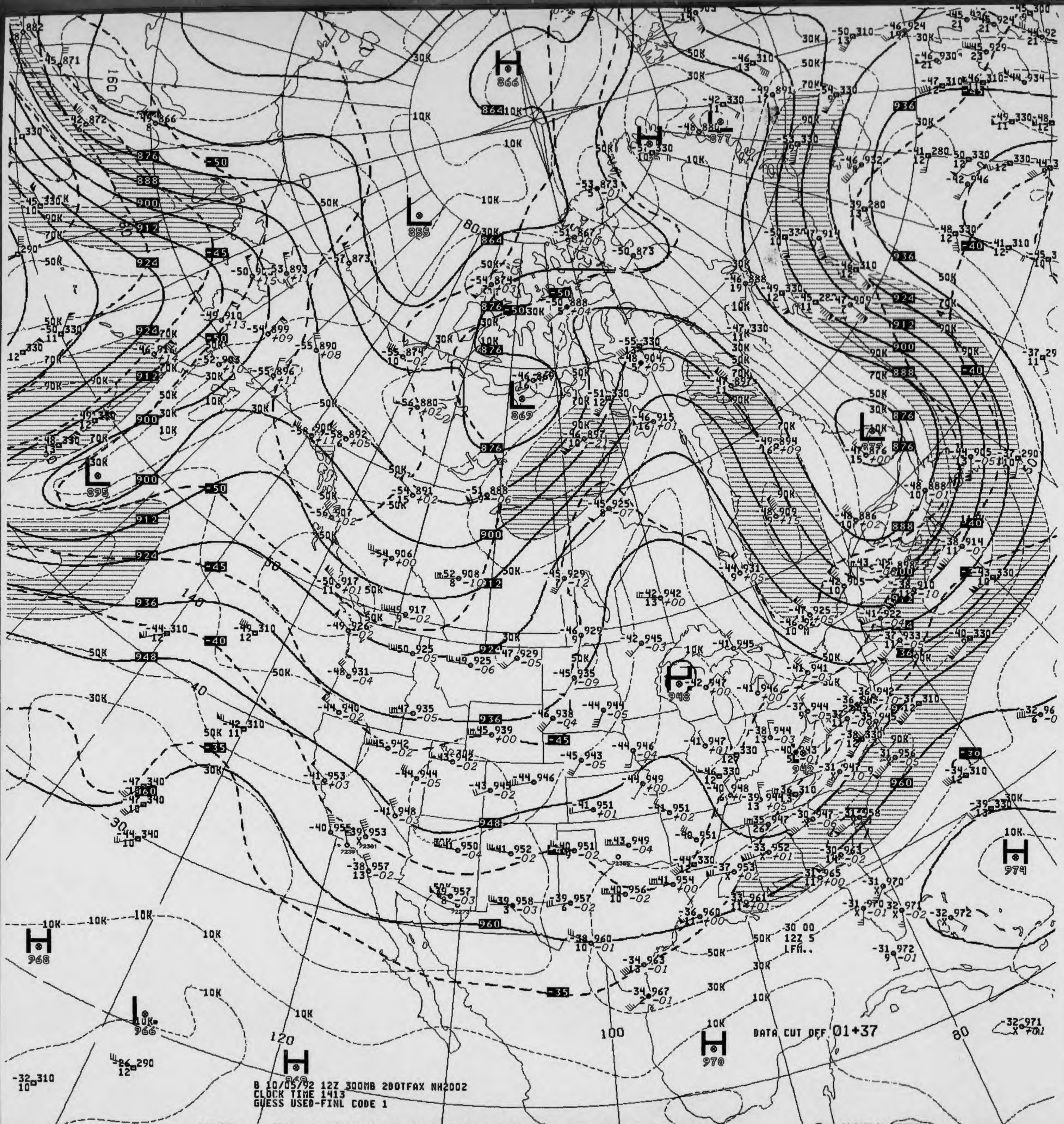
DATA CUT OFF 01+37
B 10/05/92 12Z 300MB 200TFAX NH2002
CLOCK TIME 1413
GUESS USED-FINL CODE 1
-30 00
12Z 5
LFM..
160
140
120
100
80
40
30

V438 .. 300MB ANALYSIS HEIGHTS/ISOTACHS 12Z MON 5 OCT 92

US DEPT OF COMMERCE
NOAA/NWS/NMC WASHINGTON

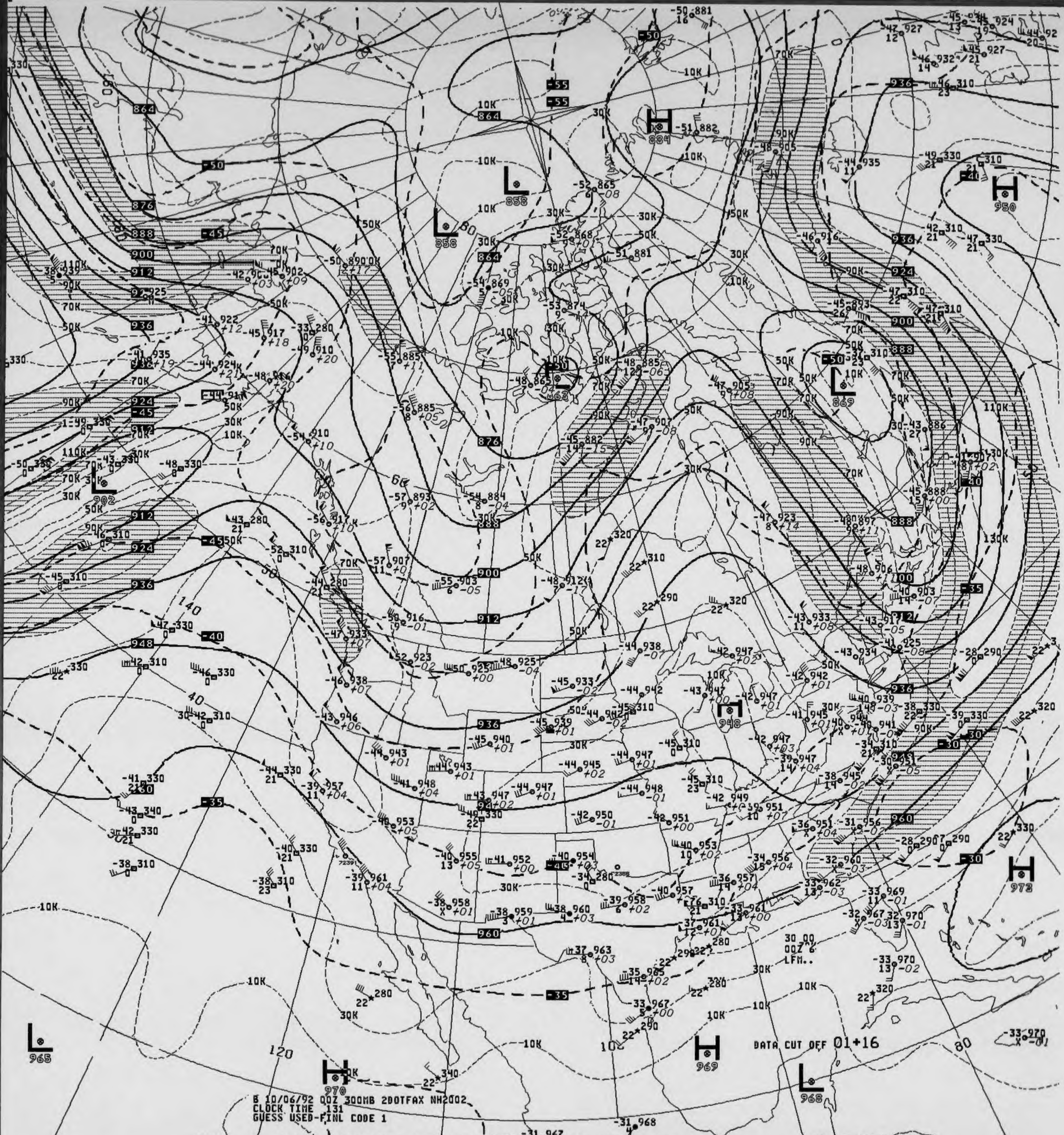

B 10/06/92 00Z 300MB 2DOTFAX NH2002
CLOCK TIME 131
GUESS USED-FINL CODE 1

DATA CUT OFF 01+16

V038 .. 300MB ANALYSIS HEIGHTS/ISOTACHS 00Z TUE 6 OCT 92

US DEPT OF COMMERCE
NOAA/NWS/NMC WASHINGTON

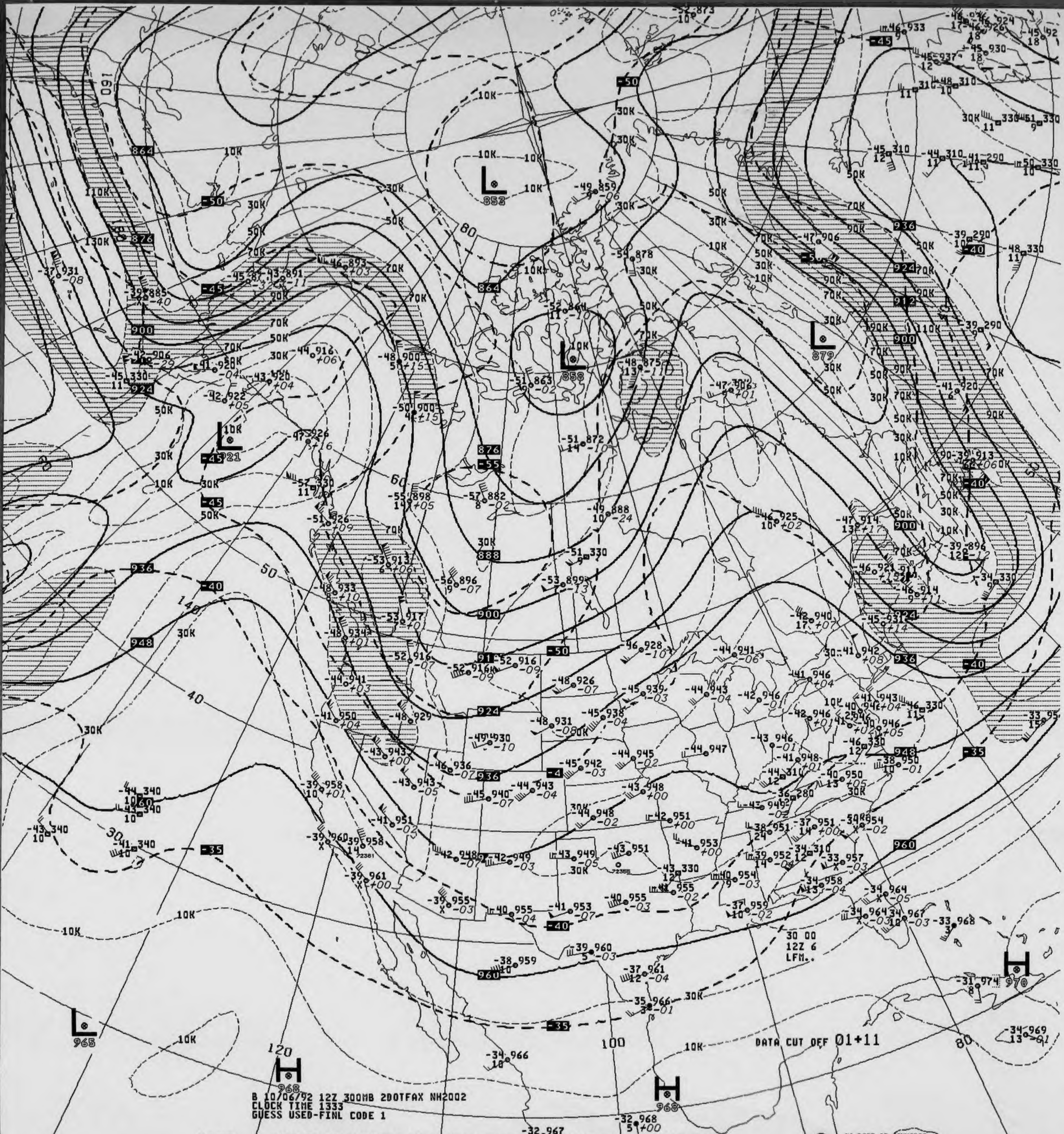
B 10/06/92 12Z 300MB 2DOTFAX NH2002
CLOCK TIME 1333
GUESS USED-FINL CODE 1
DATA CUT OFF 01+11
30 00
12Z 6
LFM..
US DEPT OF COMMERCE
NOAA/NWS/NMC WASHINGTON

V438 .. 300MB ANALYSIS HEIGHTS/ISOTACHS 12Z TUE 6 OCT 92

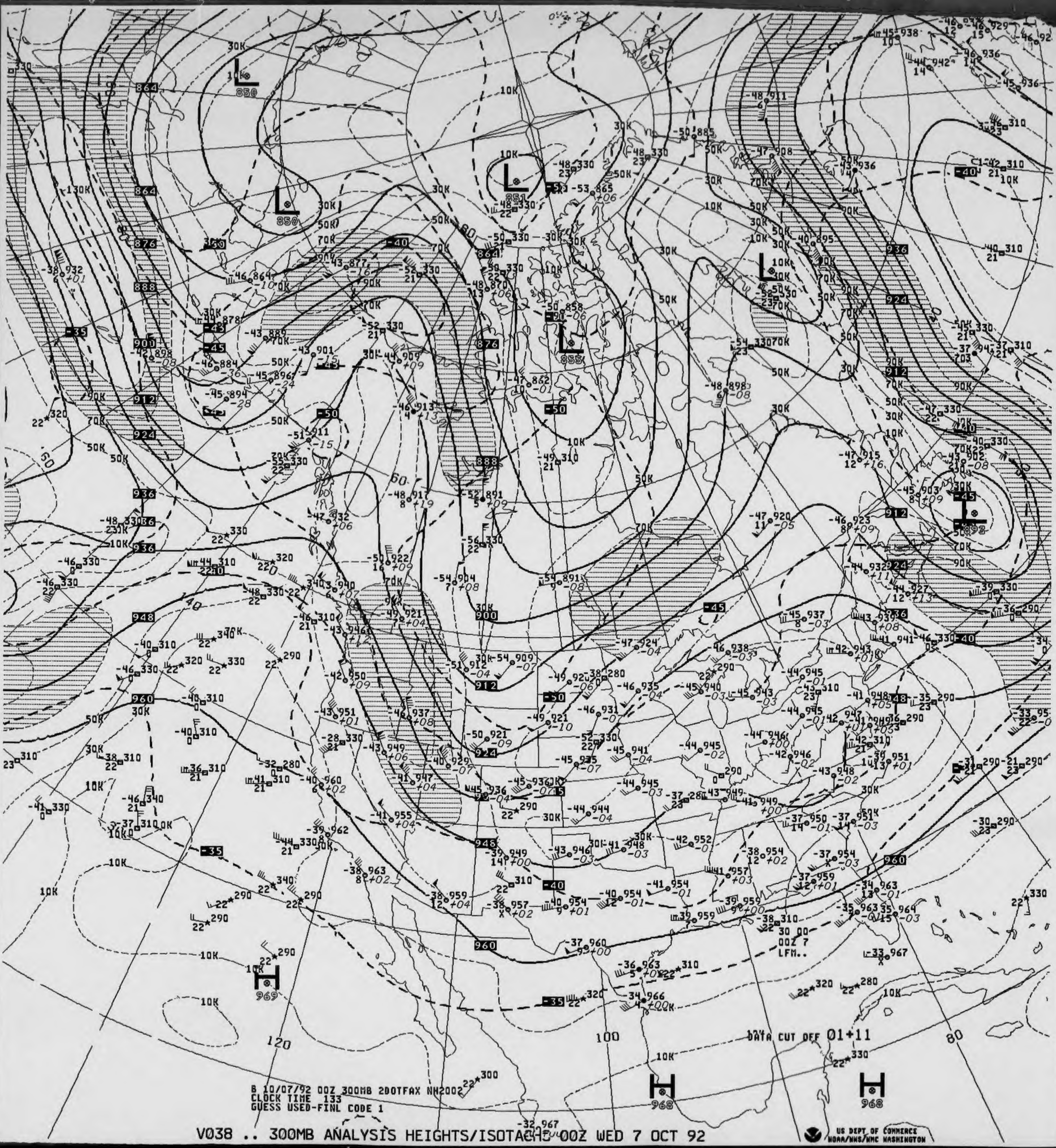

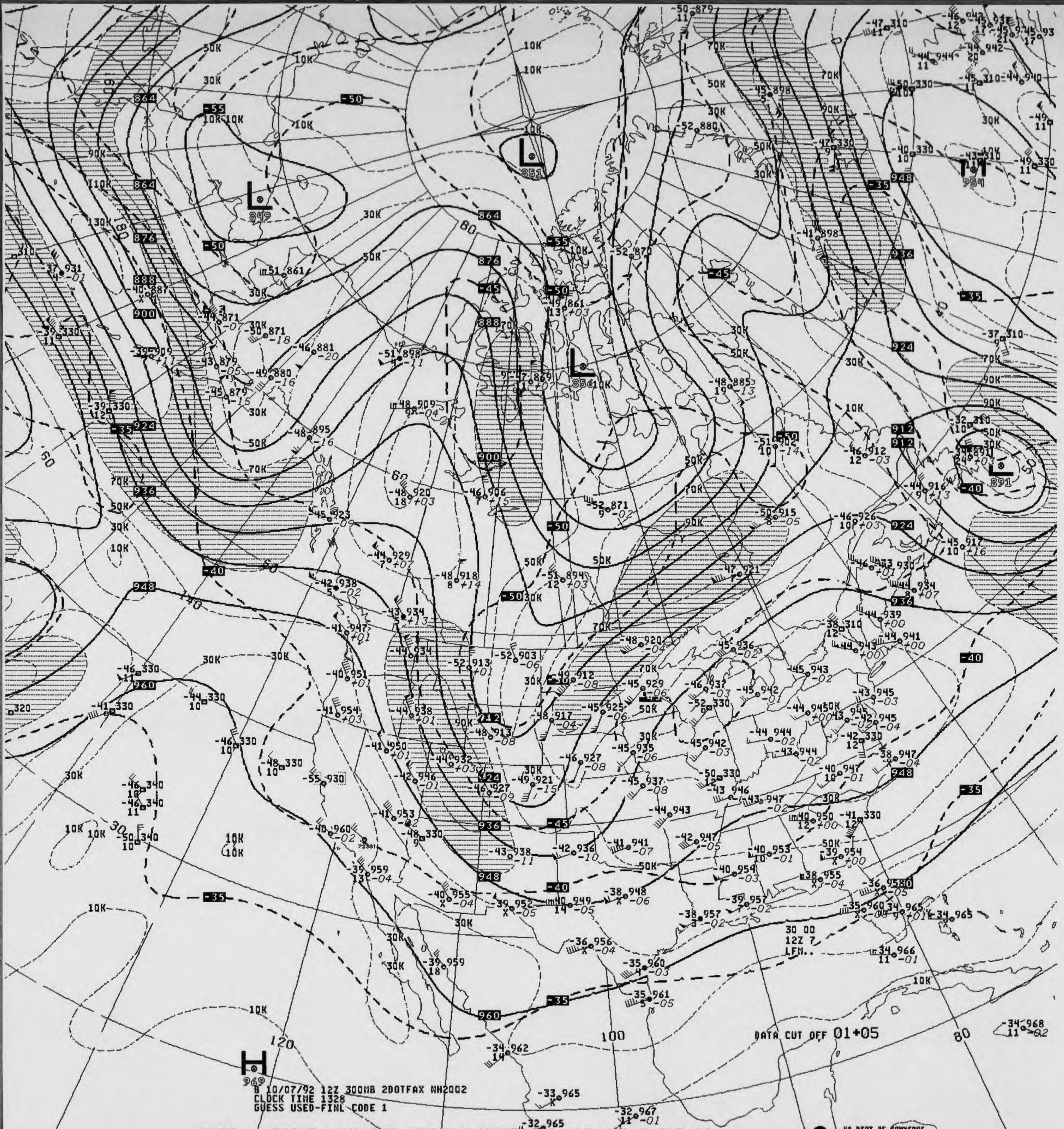
B 10/07/92 12Z 300MB 2DOTFAX NH2002
CLOCK TIME 1328
GUESS USED-FINL CODE 1
DATA CUT OFF 01+05
30 00
12Z 7
LFM..
864
876
888
900
912
924
936
948
960
-55
-50
-45
-40
-35
10K
30K
50K
70K
90K
110K
130K
L
849
L
851
L
856
L
891
L
959
H
969
120
100
80
60
140
180

V438 .. 300MB ANALYSIS HEIGHTS/ISOTACHS 12Z WED 7 OCT 92

US DEPT OF COMMERCE
NOAA/NWS/NMC WASHINGTON

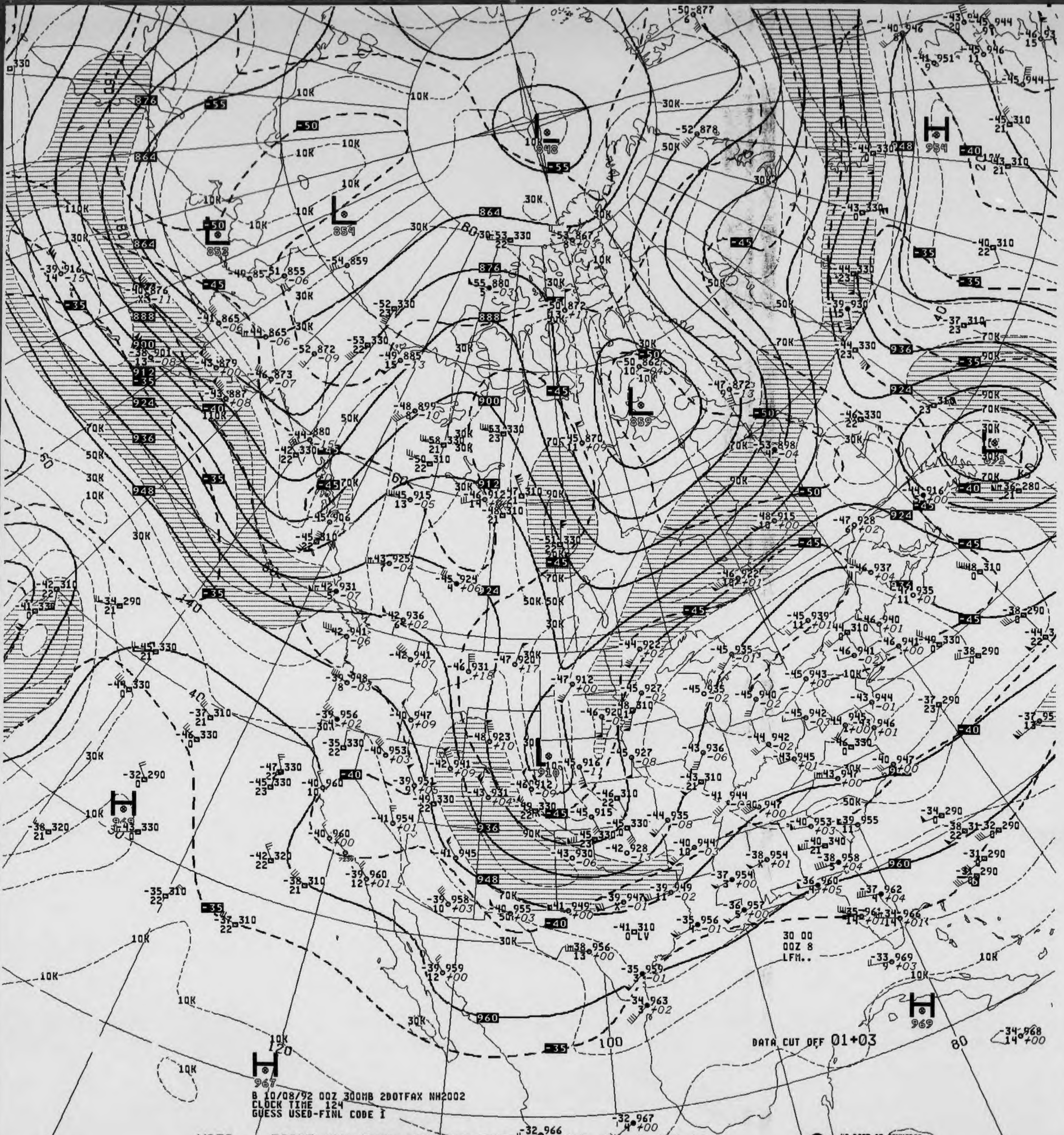
B 10/08/92 00Z 300MB 2DOTFAX NH2002
CLOCK TIME 124
GUESS USED-FINL CODE I
DATA CUT OFF 01+03
30 00
00Z 8
LFM..
L 848
L 854
L 853
L 859
L 871
L 910
H 954
H 969
H 967
H 969
864
876
888
900
912
924
936
948
960
-55
-50
-45
-40
-35
10K
30K
50K
70K
90K
110K
60
80
100
120
140

V038 .. 300MB ANALYSIS HEIGHTS/ISOTACHS 00Z THU 8 OCT 92

US DEPT OF COMMERCE
NOAA/NWS/NMC WASHINGTON

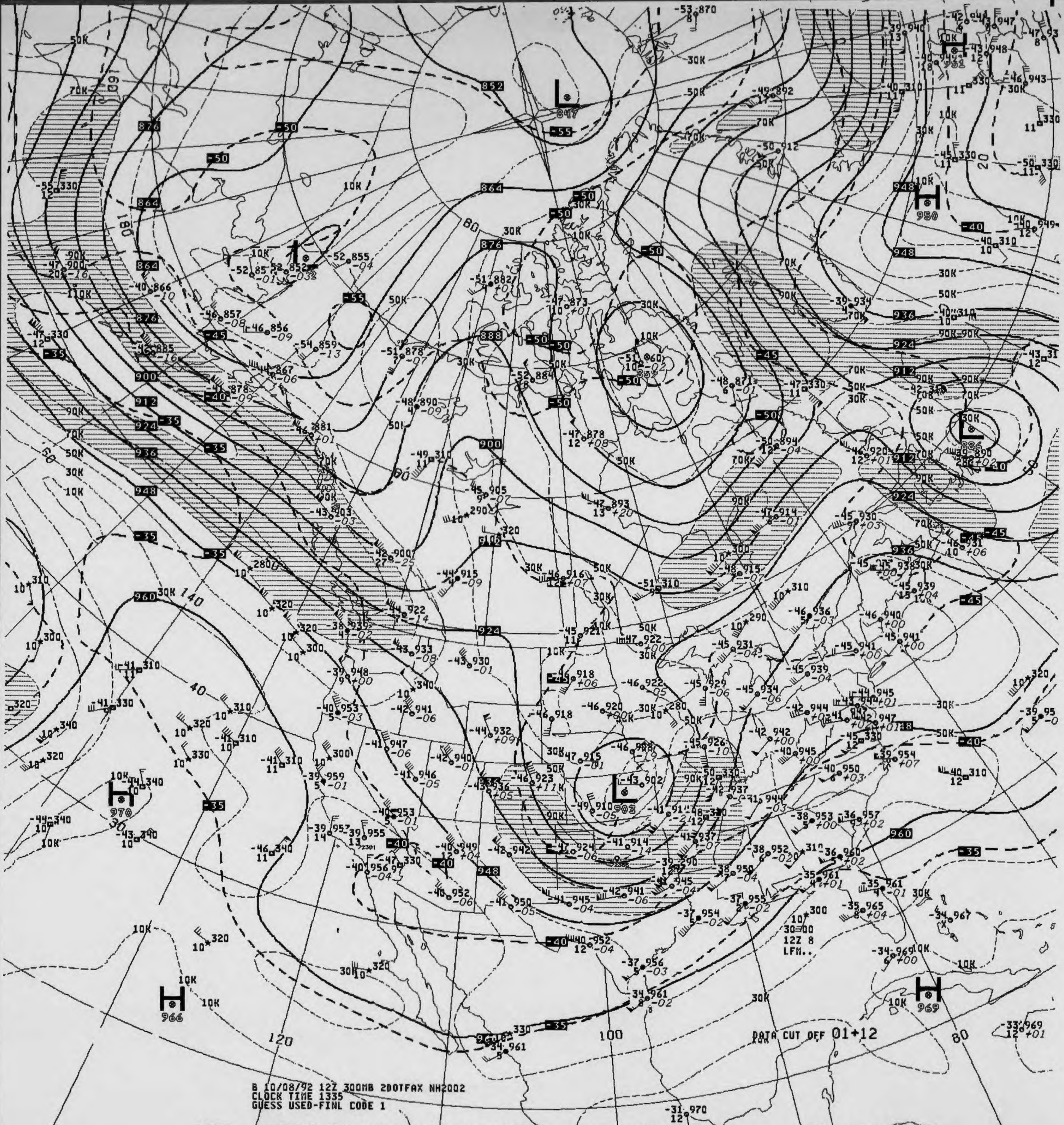
DATA CUT OFF 01+12
30=00
12Z 8
LFM..

B 10/08/92 12Z 300MB 2D0TFAX NH2002
CLOCK TIME 1335
GUESS USED-FINL CODE 1

V438 .. 300MB ANALYSIS HEIGHTS/ISOTACHS 12Z THU 8 OCT 92

US DEPT OF COMMERCE
NOAA/NWS/NMC WASHINGTON

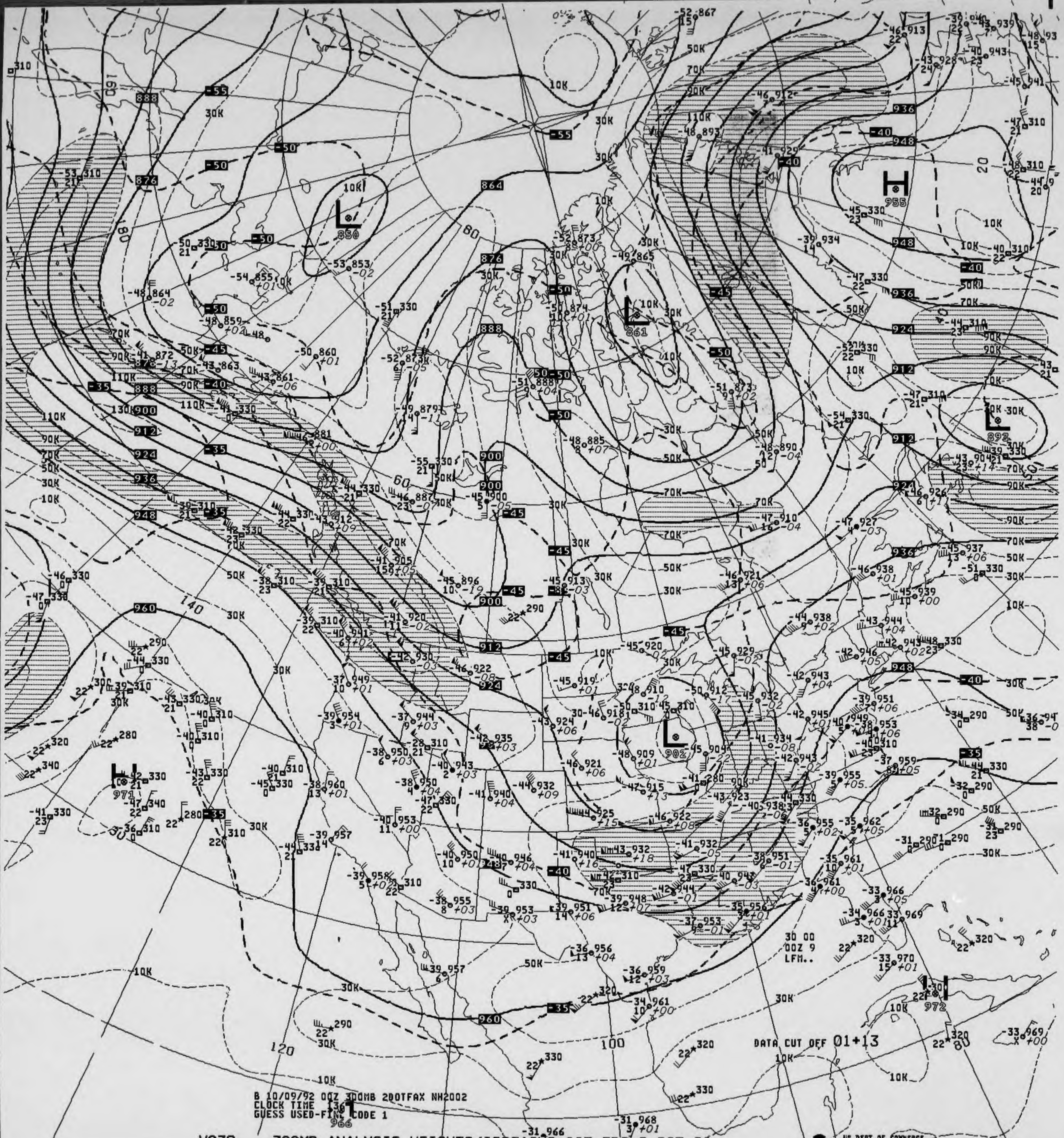
B 10/09/92 00Z 300MB 200TFAX NH2002
CLOCK TIME
GUESS USED-FINE CODE 1
DATA CUT OFF 01+13
30 00
00Z 9
LFM..
US DEPT OF COMMERCE
NOAA/NWS/NMC WASHINGTON

V038 .. 300MB ANALYSIS HEIGHTS/ISOTACHS 00Z FRI 9 OCT 92

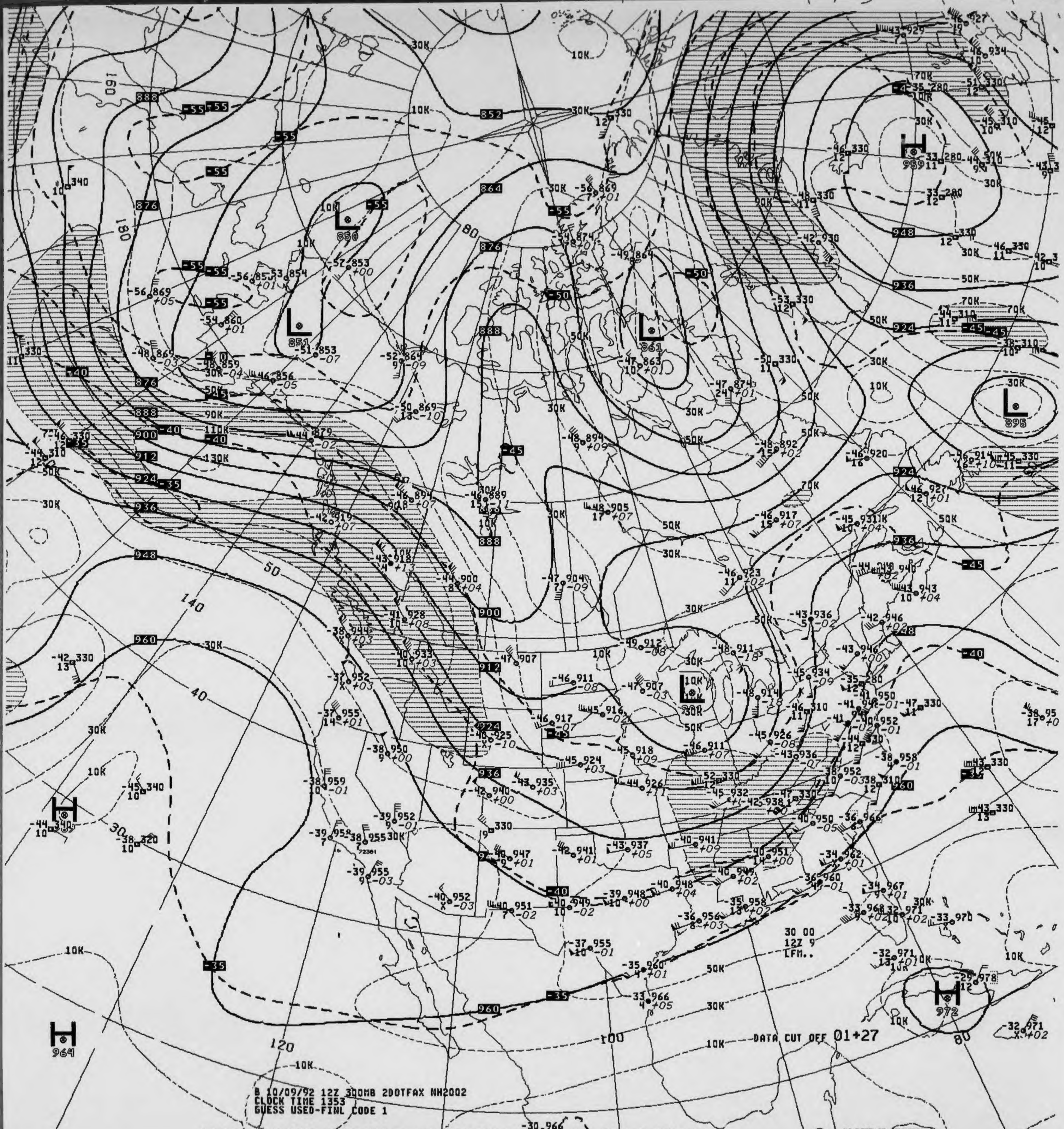
30 00
12Z 9
LFM..
888
876
864
852
900
912
924
936
948
960
-55
-50
-45
-40
-35
L 850
L 851
L 861
L 895
H 959
H 972
H 964
10K
30K
50K
70K
90K
110K
130K
160
180
140
120
100
80
50
40
30

DATA CUT OFF 01+27

B 10/09/92 12Z 300MB 2DOTFAX NH2002
CLOCK TIME 1353
GUESS USED-FINL CODE 1

V438 .. 300MB ANALYSIS HEIGHTS/ISOTACHS 12Z FRI 9 OCT 92

US DEPT OF COMMERCE
NOAA/NWS/NMC WASHINGTON

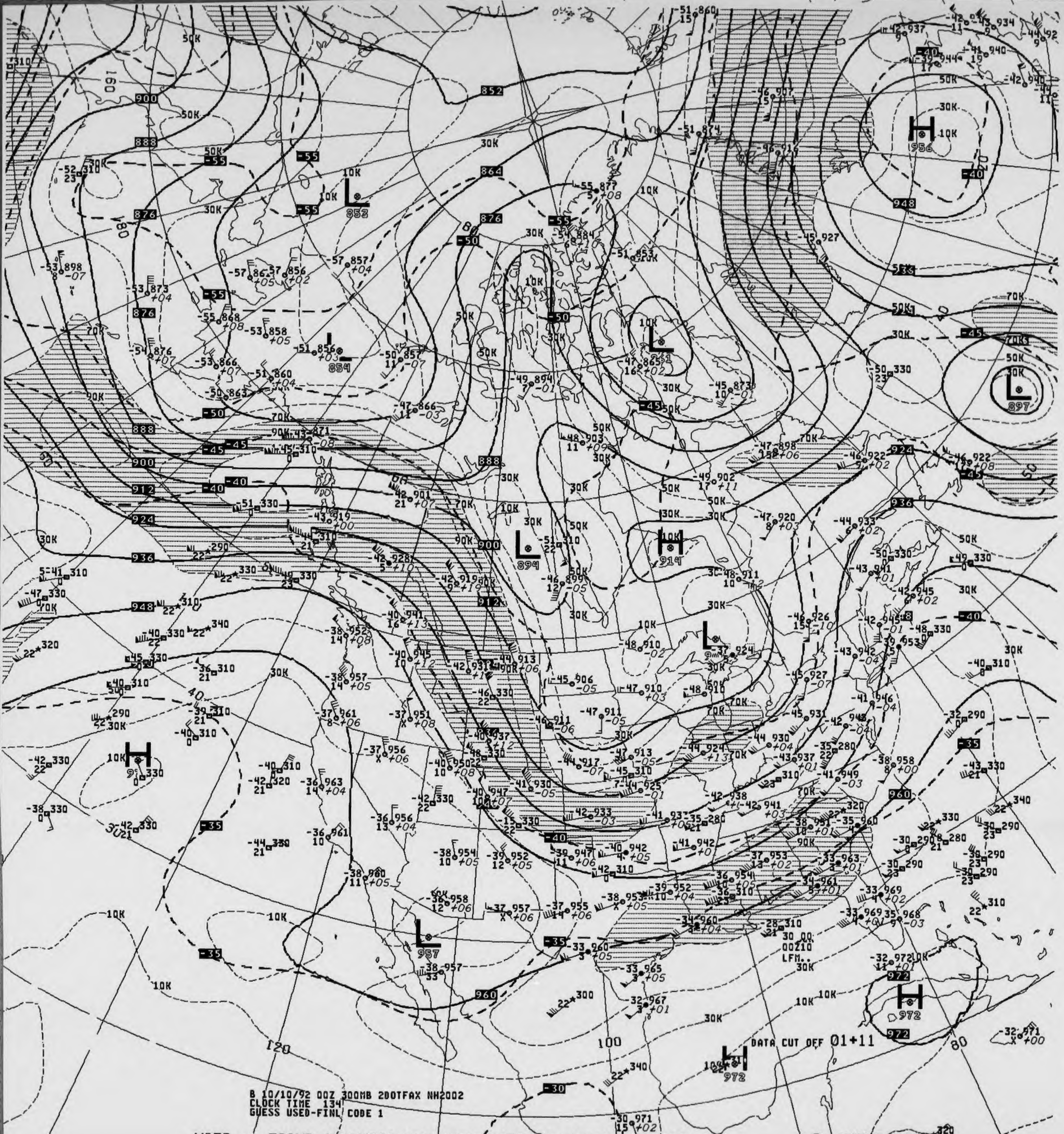
852
864
876
888
900
912
924
936
948
960
972
-55
-50
-45
-40
-35
-30
H
956
L
853
L
854
L
894
H
914
L
897
L
957
H
972
10K
30K
50K
70K
90K
160
180
120
100
80

B 10/10/92 00Z 300MB 200TFAX NH2002
CLOCK TIME 134
GUESS USED-FINL CODE 1

DATA CUT OFF 01+11

V038 .. 300MB ANALYSIS HEIGHTS/ISOTACHS 00Z SAT 10 OCT 92

US DEPT OF COMMERCE
NOAA/NWS/NMC WASHINGTON

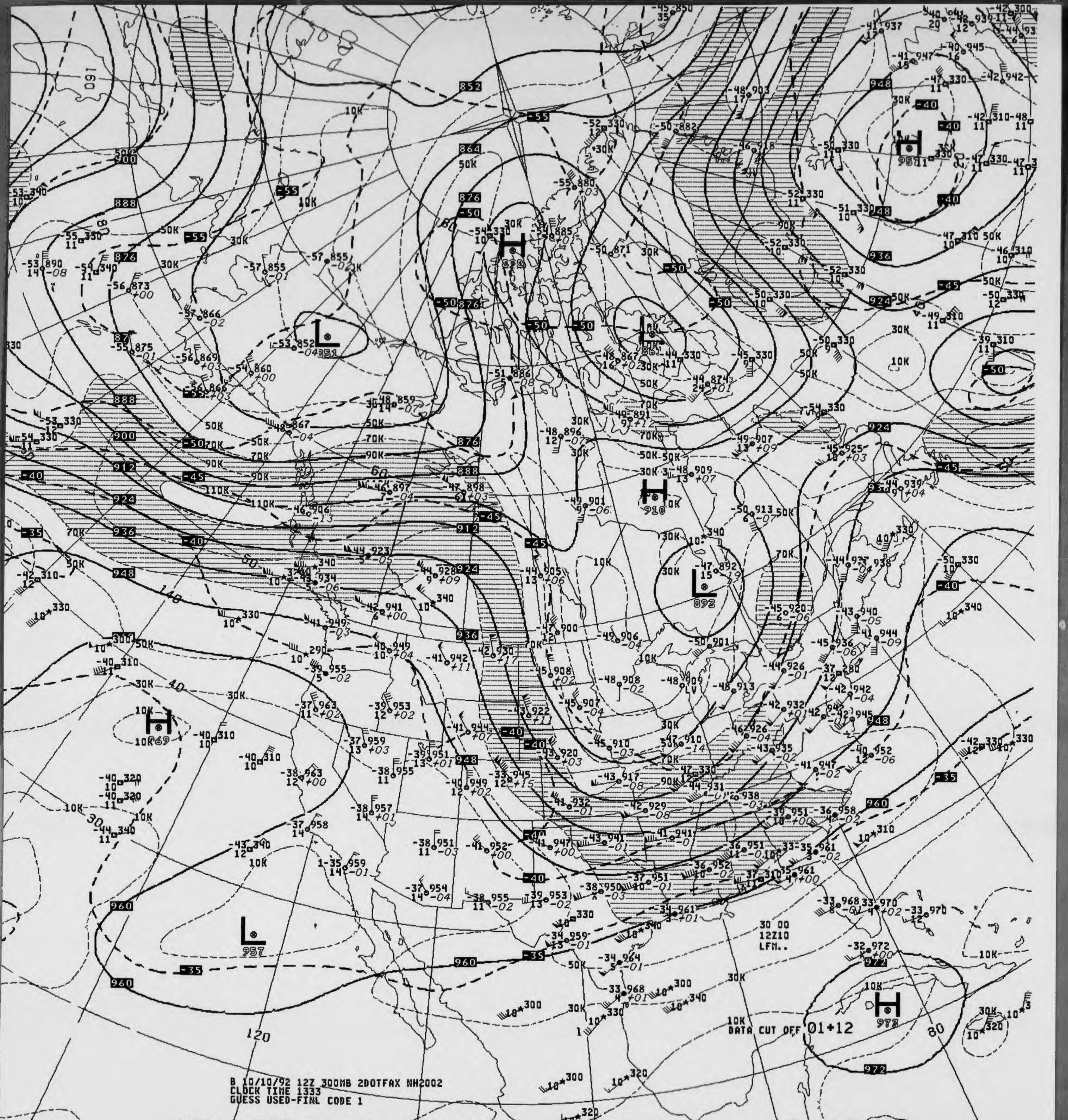

B 10/10/92 12Z 300MB 2DOTFAX NH2002
CLOCK TIME 1333
GUESS USED-FINL CODE 1
DATA CUT OFF 01+12
30 00
12Z10
LFM..
H
L
852
864
876
888
900
912
924
936
948
960
972
-35
-40
-45
-50
-55
10K
30K
50K
70K
90K
110K

V438 .. 300MB ANALYSIS HEIGHTS/ISOTACHS 12Z SAT 10 OCT 92

US DEPT OF COMMERCE
NOAA/NWS/NMC WASHINGTON

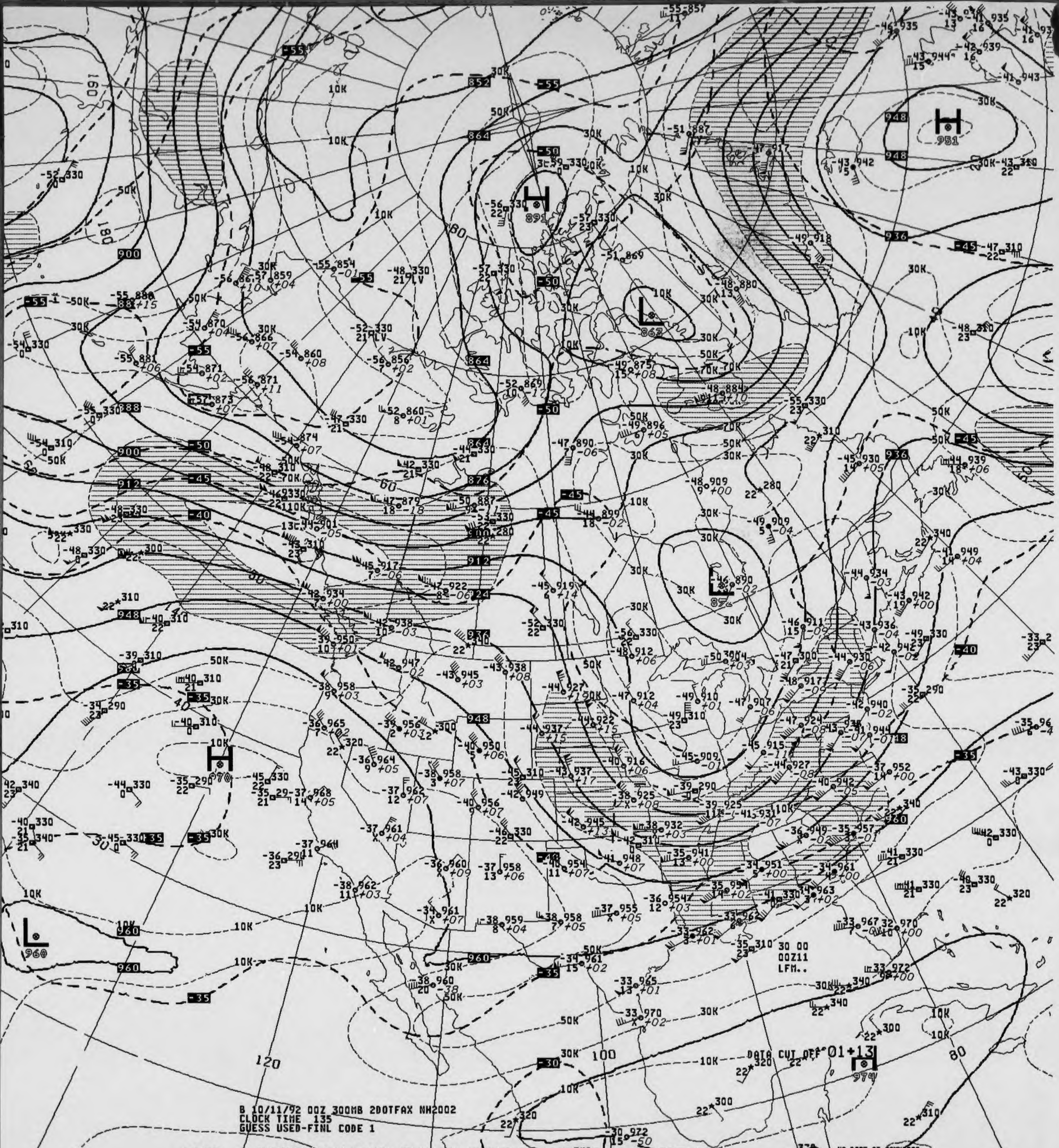
B 10/11/92 00Z 300MB 2DOTFAX NH2002
CLOCK TIME 135
GUESS USED-FINL CODE 1
30 00
00Z11
LFM..
DATA CUT OFF
US DEPT OF COMMERCE
NOAA/NWS/NMC WASHINGTON
H
L
891
862
951
970
960
974
87

V038 .. 300MB ANALYSIS HEIGHTS/ISOTACHS 00Z SUN 11 OCT 92

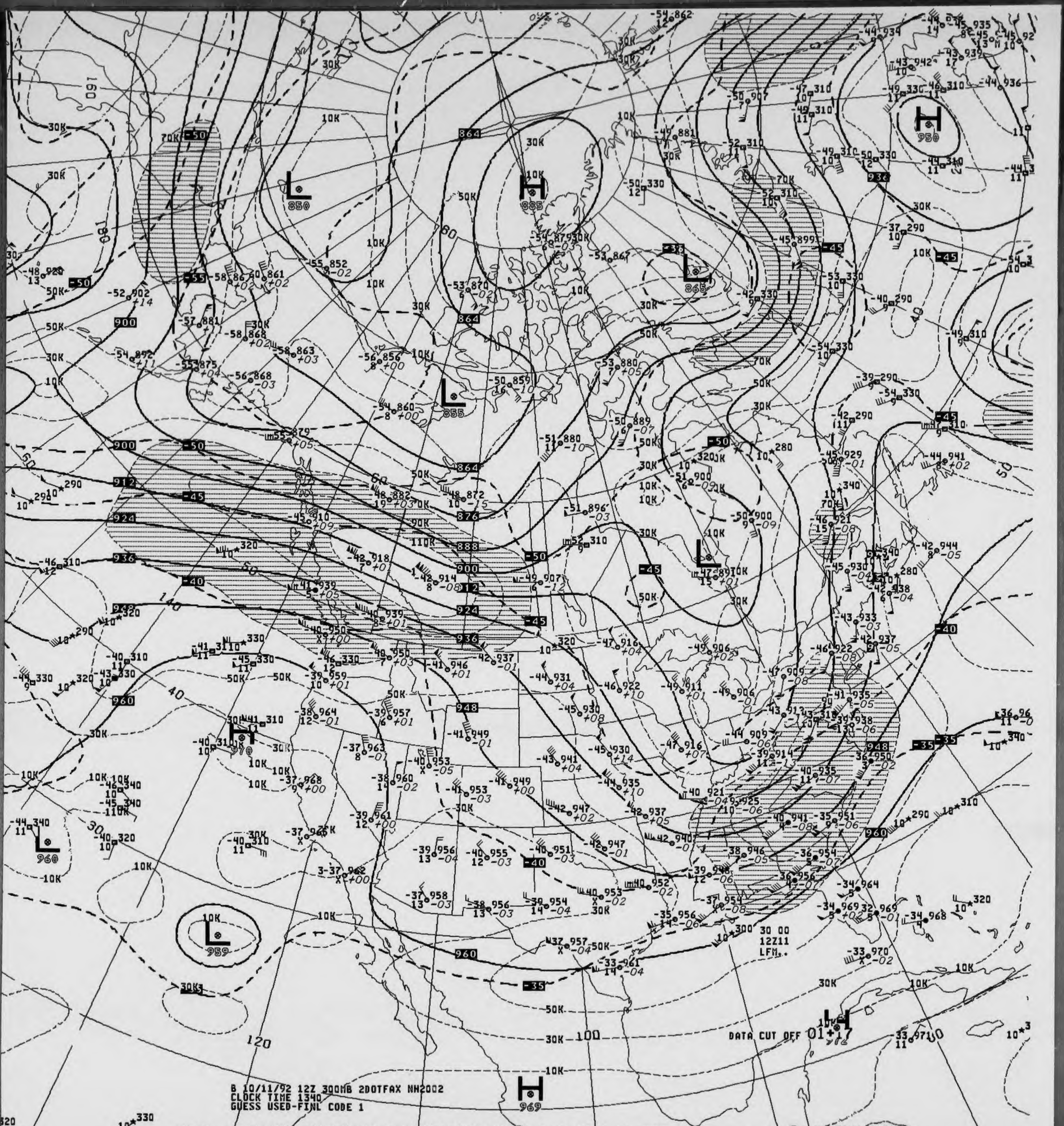
L 850
H 885
L 865
H 950
L 855
L
H 970
L 960
L 959
H 969
H
864
900
912
924
936
948
960
876
888
-50
-55
-45
-40
-35
30K
50K
70K
10K
90K
110K
DATA CUT OFF 01+17
30 00
12Z11
LFM..

B 10/11/92 12Z 300MB 2DOTFAX NH2002
CLOCK TIME 1340
GUESS USED-FINL CODE 1

V438 .. 300MB ANALYSIS HEIGHTS/ISOTACHS 12Z SUN 11 OCT 92

US DEPT OF COMMERCE
NOAA/NWS/NMC WASHINGTON

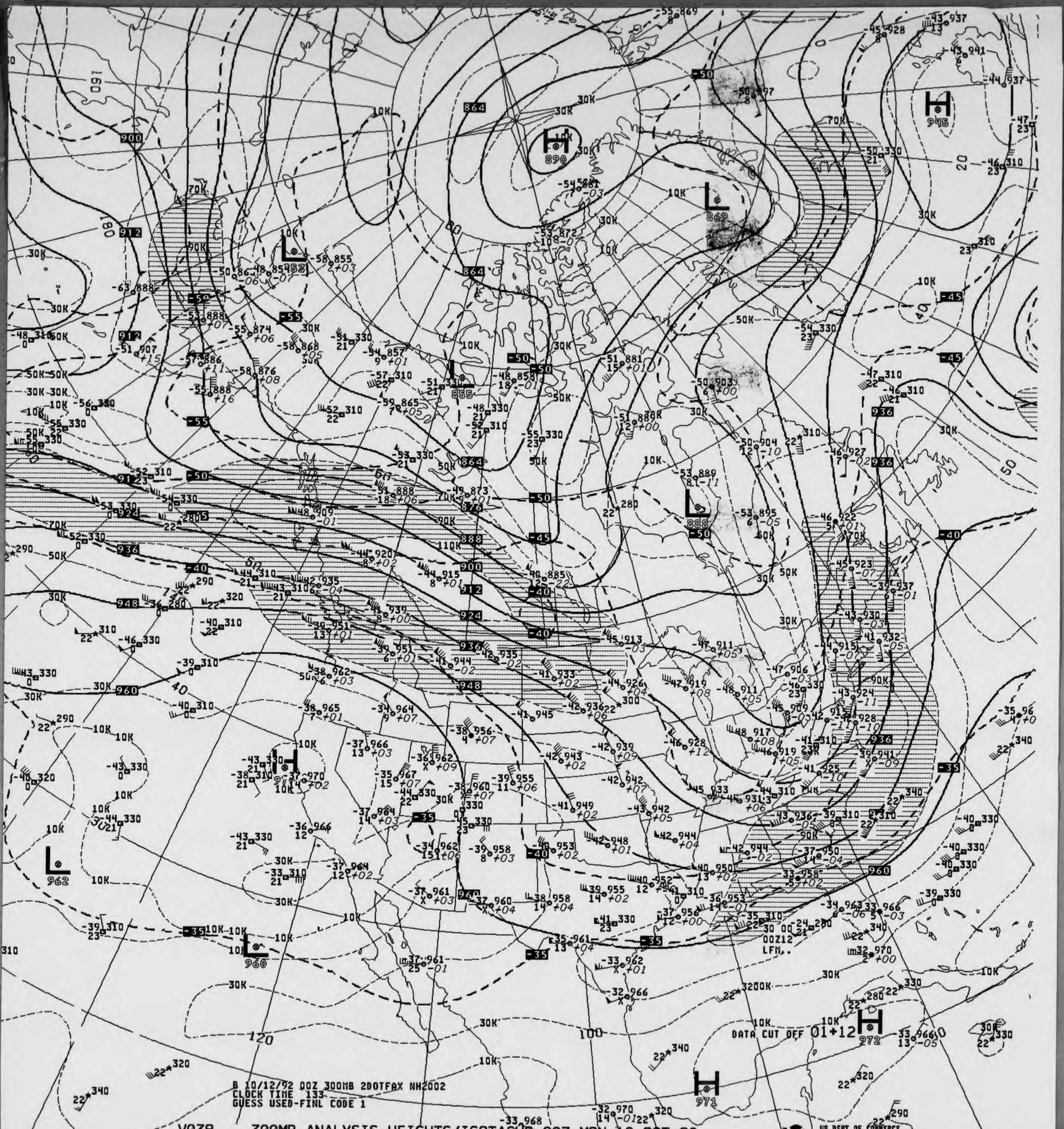
B 10/12/92 00Z 300MB 200TFAX NH2002
CLOCK TIME 133
GUESS USED-FINL CODE 1
DATA CUT OFF 01+12
US DEPT OF COMMERCE
NOAA/NWS/NMC WASHINGTON

V038 .. 300MB ANALYSIS HEIGHTS/ISOTACHS 00Z MON 12 OCT 92

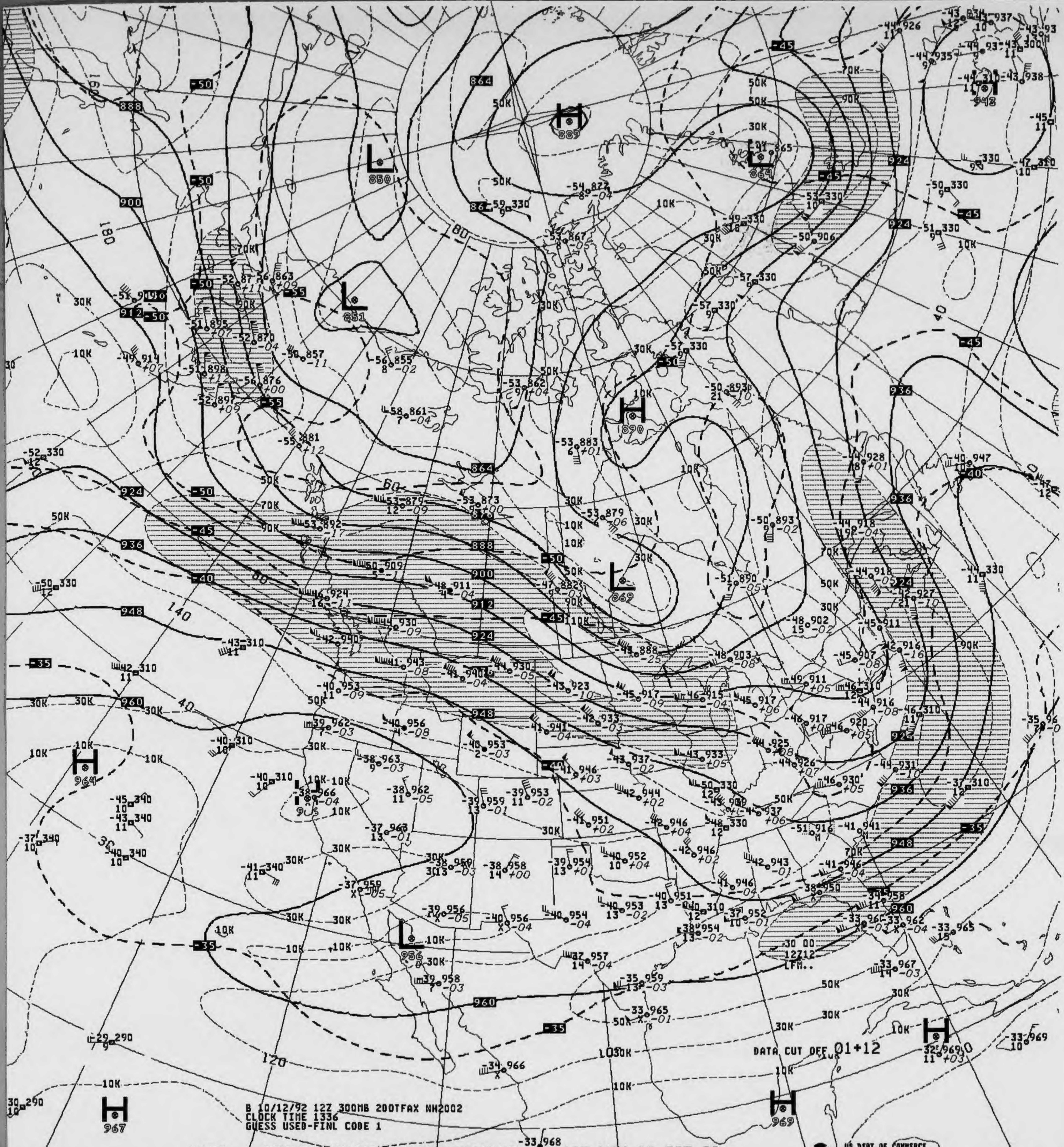
H
889
L
850
L
851
L
864
H
890
L
869
H
964
L
956
H
967
H
969
H
969
888
900
912
924
936
948
960
864
-50
-55
-45
-40
-35
50K
70K
90K
30K
10K
80
60
140
120
180
160
40
DATA CUT OFF 01+12
30 00
12Z12
LFM..

B 10/12/92 12Z 300MB 200TFAX NH2002
CLOCK TIME 1336
GUESS USED-FINL CODE 1

V438 .. 300MB ANALYSIS HEIGHTS/ISOTACHS 12Z MON 12 OCT 92

US DEPT OF COMMERCE
NOAA/NWS/NMC WASHINGTON

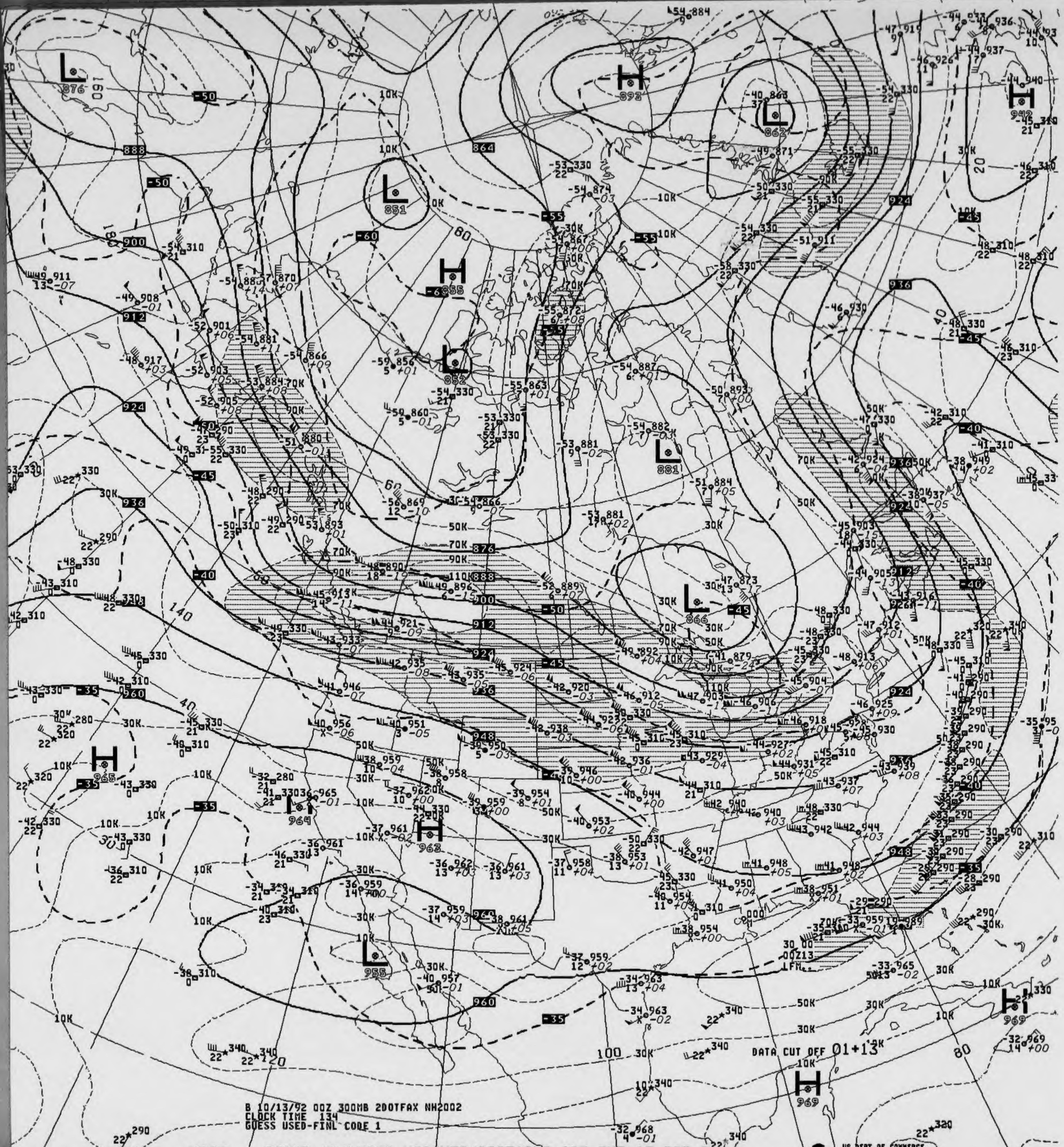
DATA CUT OFF 01+13
B 10/13/92 00Z 300MB 200TFAX NH2002
CLOCK TIME 134
GUESS USED-FINL CODE 1
US DEPT OF COMMERCE
NOAA/NWS/NMC WASHINGTON

V038 .. 300MB ANALYSIS HEIGHTS/ISOTACHS 00Z TUE 13 OCT 92

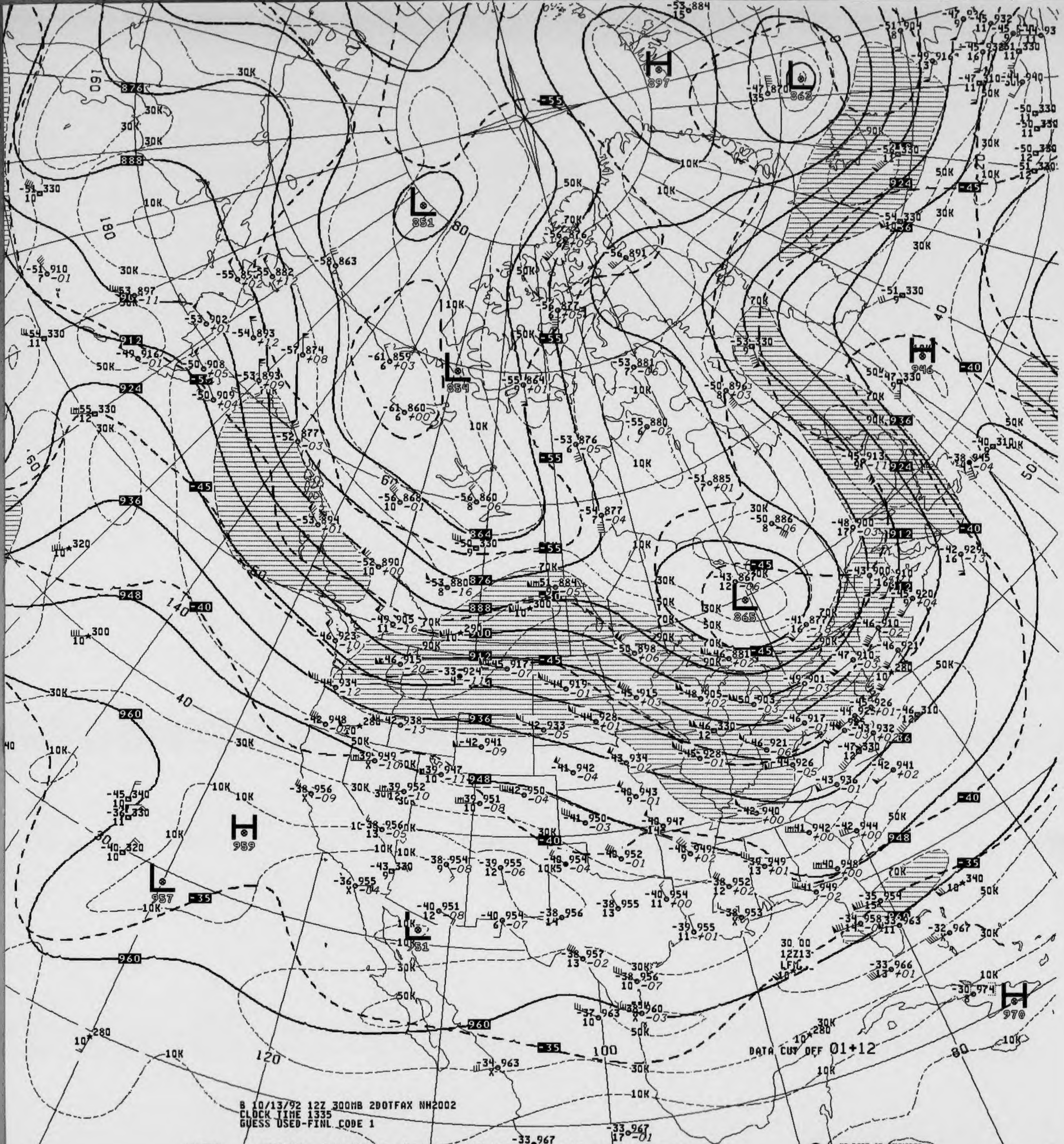
H 897
L 863
L 851
L 854
H 946
L 865
H 959
L 957
L 951
H 970
876
888
912
924
936
948
960
864
-55
-45
-40
-35
30K
50K
70K
90K
10K
DATA CUT OFF 01+12
30 00
12Z13
LFIC

B 10/13/92 12Z 300MB 2DOTFAX NH2002
CLOCK TIME 1335
GUESS USED-FINL CODE 1

V438 .. 300MB ANALYSIS HEIGHTS/ISOTACHS 12Z TUE 13 OCT 92

US DEPT OF COMMERCE
NOAA/NWS/NMC WASHINGTON

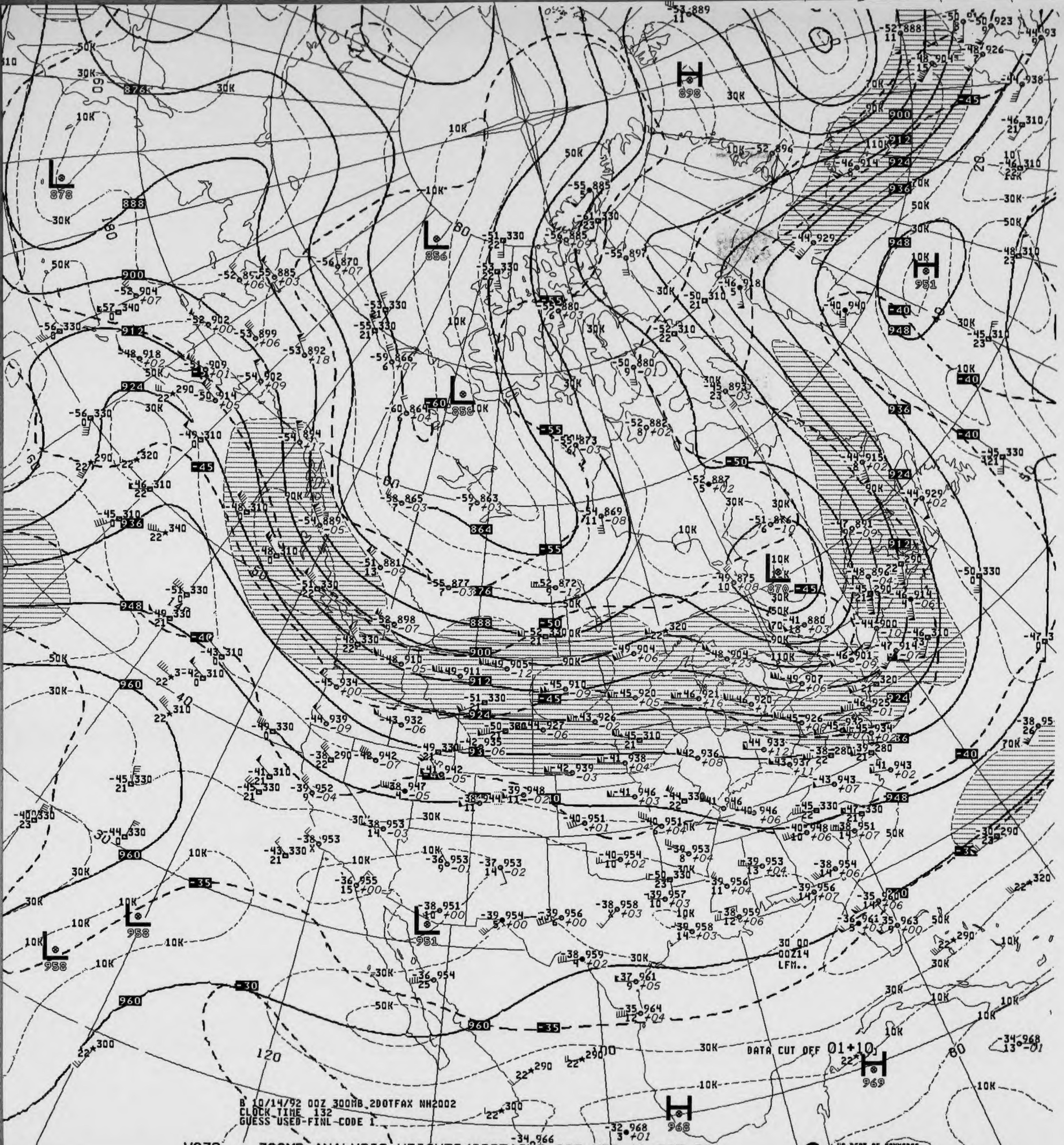
B 10/14/92 00Z 300MB 2DOTFAX NH2002
CLOCK TIME 132
GUESS USED-FINL CODE 1
DATA CUT OFF 01+10
30 00
00Z14
LFM..
US DEPT OF COMMERCE
NOAA/NWS/NMC WASHINGTON

V038 .. 300MB ANALYSIS HEIGHTS/ISOTACHS 00Z WED 14 OCT 92

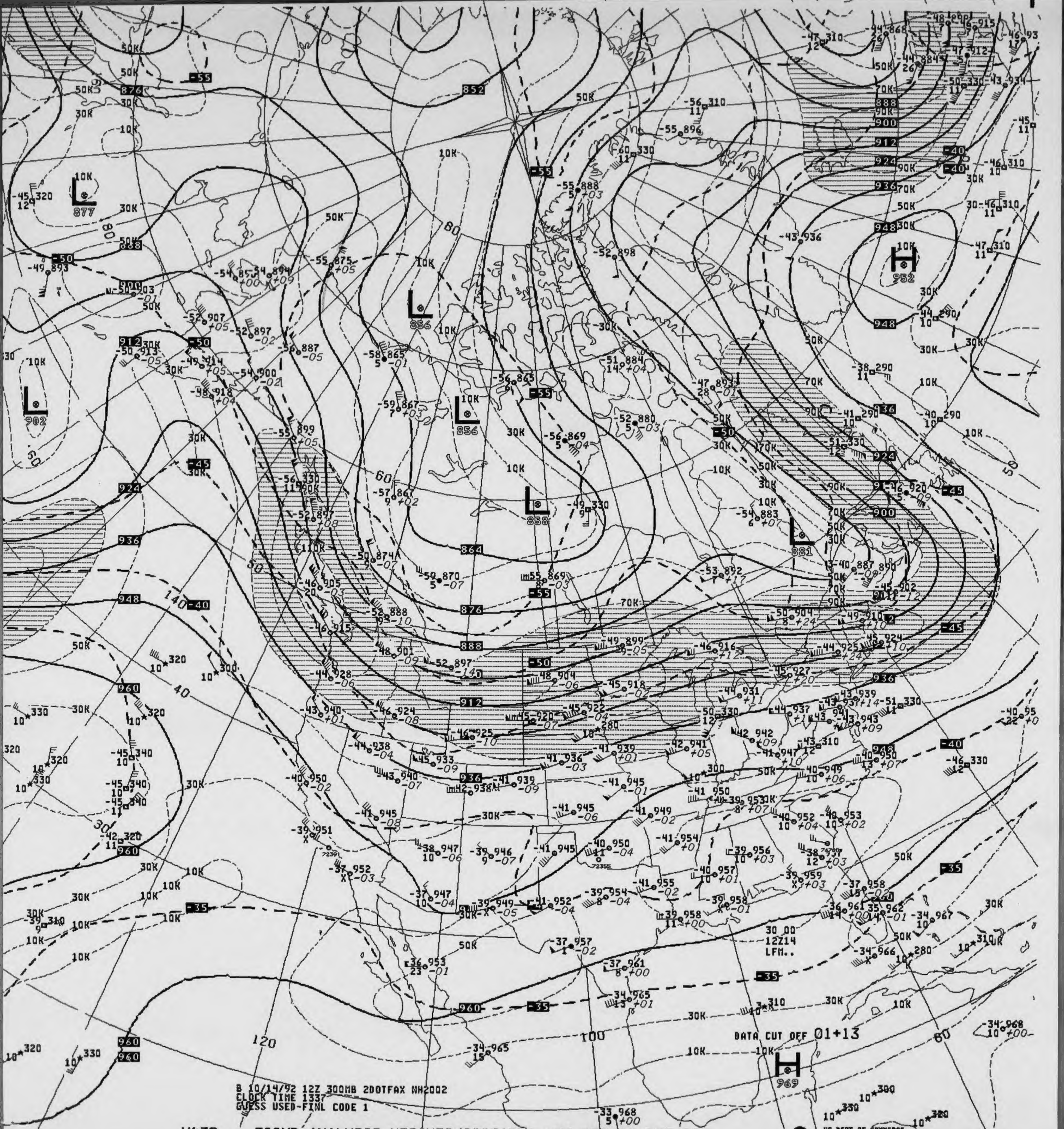
L
877
L
902
L
856
L
856
L
858
L
881
H
952
H
969
852
876
888
900
912
924
936
948
960
864
-55
-50
-45
-40
-35
50K
30K
10K
70K
90K
120
100
80
140
60
40
30 00
12Z14
LFM..
DATA CUT OFF 01+13

B 10/14/92 12Z 300MB 2DOTFAX NH2002
CLOCK TIME 1337
GUESS USED-FINL CODE 1

V438 .. 300MB ANALYSIS HEIGHTS/ISOTACHS 12Z WED 14 OCT 92

US DEPT OF COMMERCE
NOAA/NWS/NMC WASHINGTON

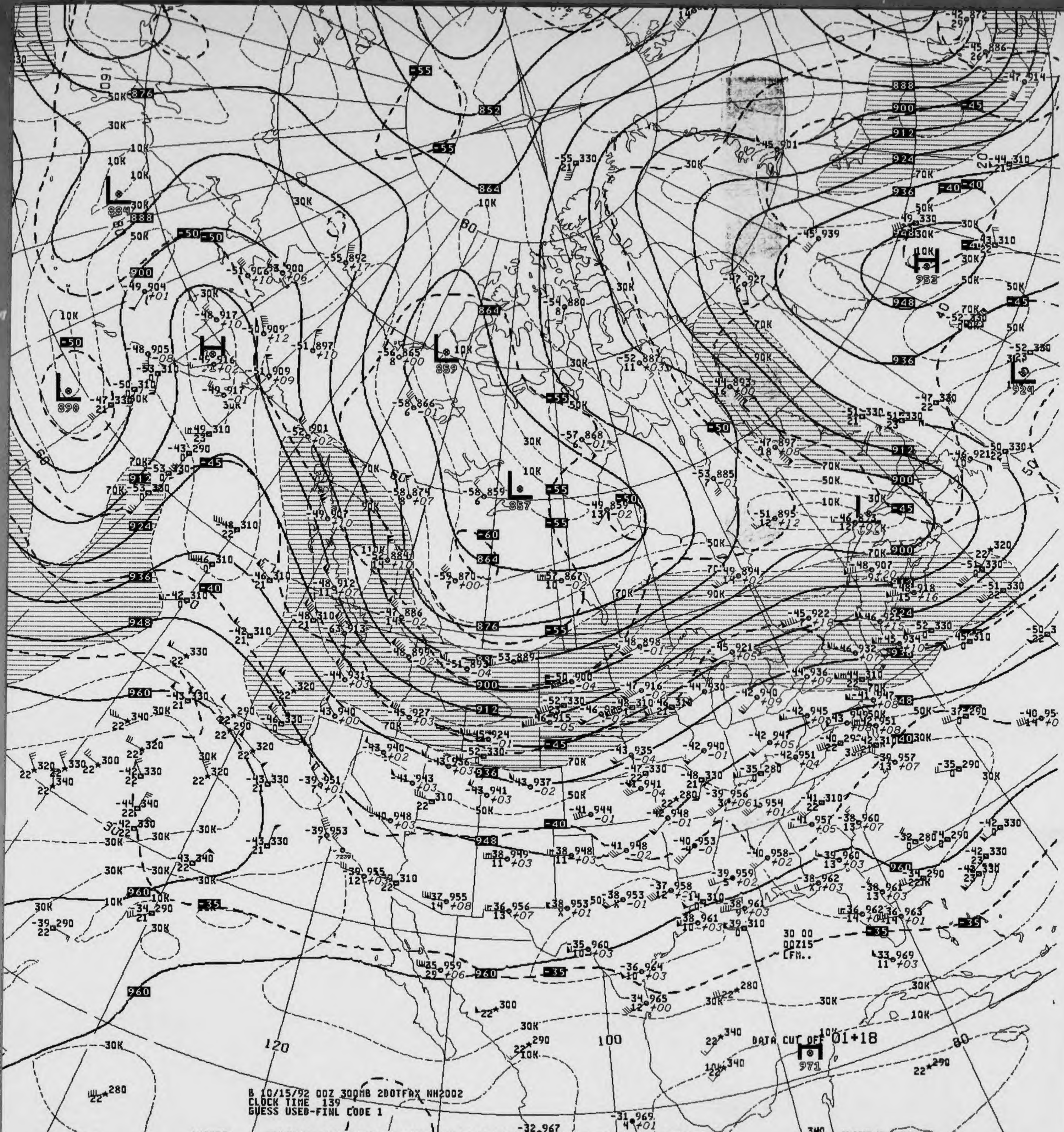
B 10/15/92 00Z 300MB 2DOTFAX NH2002
CLOCK TIME 139
GUESS USED-FINL CODE 1
DATA CUT OFF 01+18
30 00
00Z15
LFM..
US DEPT OF COMMERCE
NOAA/NWS/NMC WASHINGTON
864
852
876
888
900
912
924
936
948
960
-55
-50
-45
-40
-35
-60
859
857
890
884
953
924
971
120
100
80
160

V038 .. 300MB ANALYSIS HEIGHTS/ISOTACHS 00Z THU 15 OCT 92

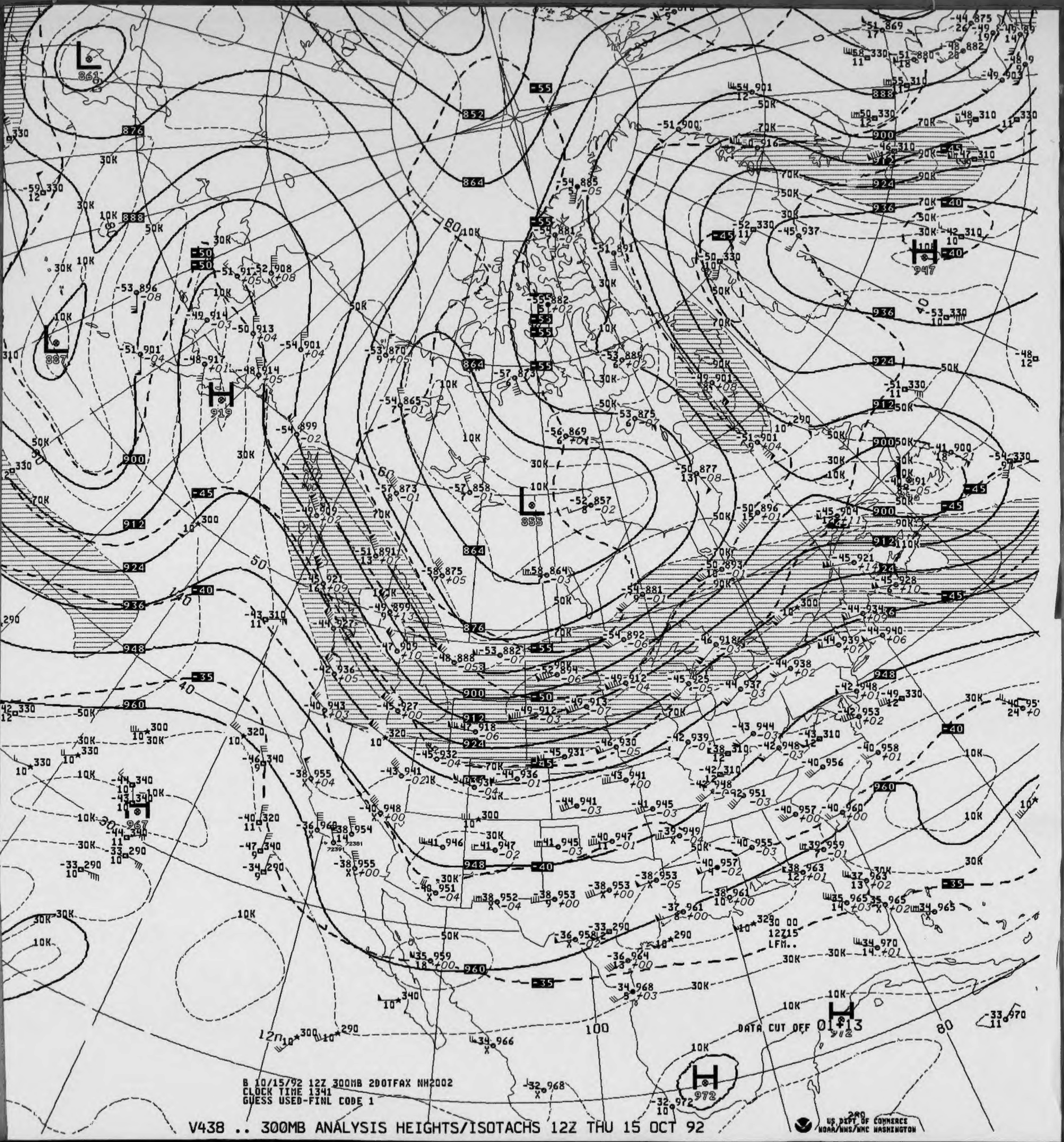

L
861
L
887
H
919
L
855
H
947
H
967
H
972
H
01413
852
864
876
888
900
912
924
936
948
960
-55
-50
-45
-40
-35
60
50
40
30
100
80
12n
30 00
12Z15
LFM..
DATA CUT OFF
US DEPT OF COMMERCE
NOAA/NWS/NMC WASHINGTON

B 10/15/92 12Z 300MB 20OTFAX NH2002
CLOCK TIME 1341
GUESS USED-FINL CODE 1

V438 .. 300MB ANALYSIS HEIGHTS/ISOTACHS 12Z THU 15 OCT 92

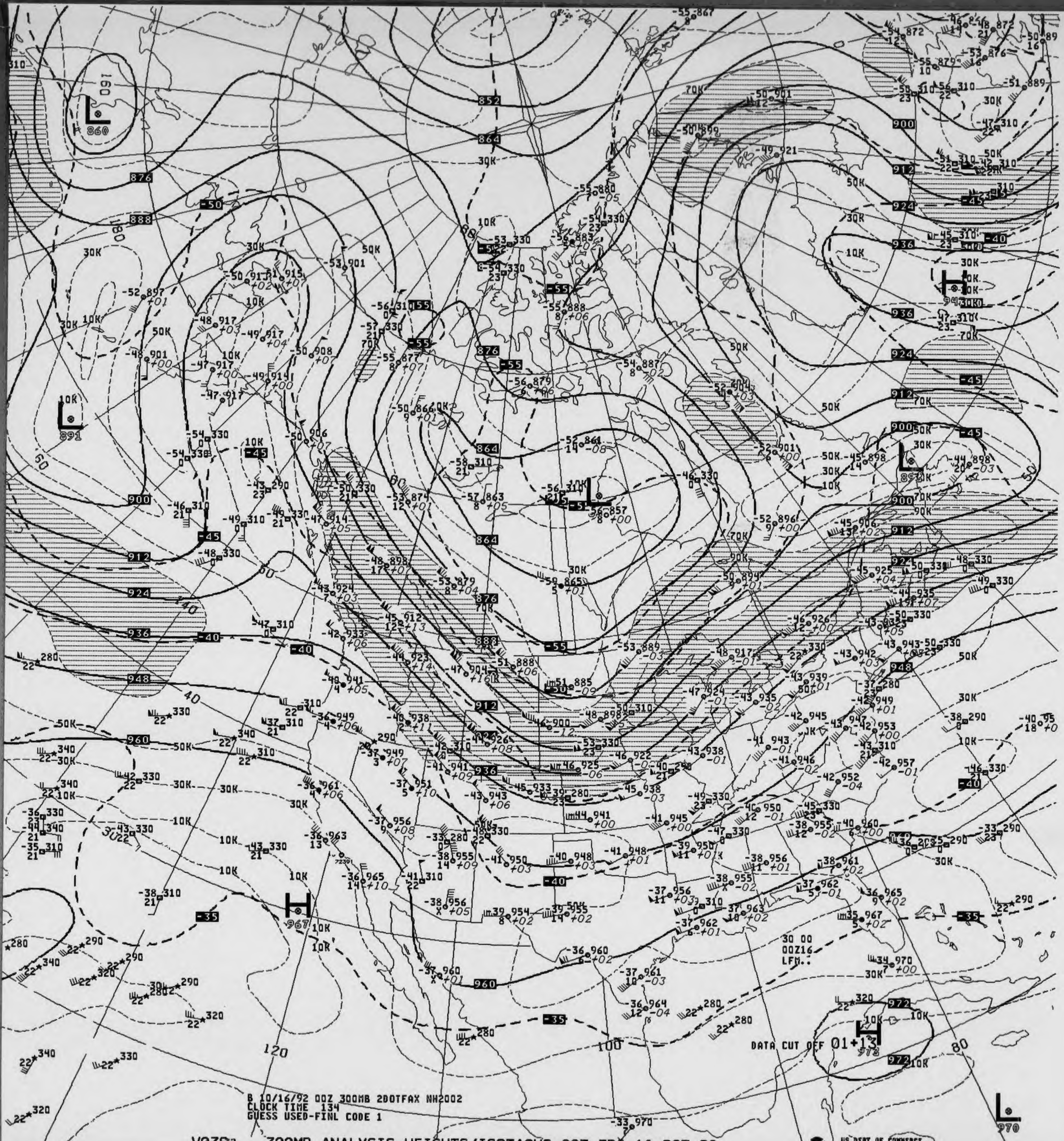
DATA CUT OFF 01+13
30 00
00Z16
LFM.
B 10/16/92 00Z 300MB 200TFAX NH2002
CLOCK TIME 134
GUESS USED-FINL CODE 1

V038.. 300MB ANALYSIS HEIGHTS/ISOTACHS 00Z FRI 16 OCT 92

US DEPT OF COMMERCE
NOAA/NWS/NMC WASHINGTON

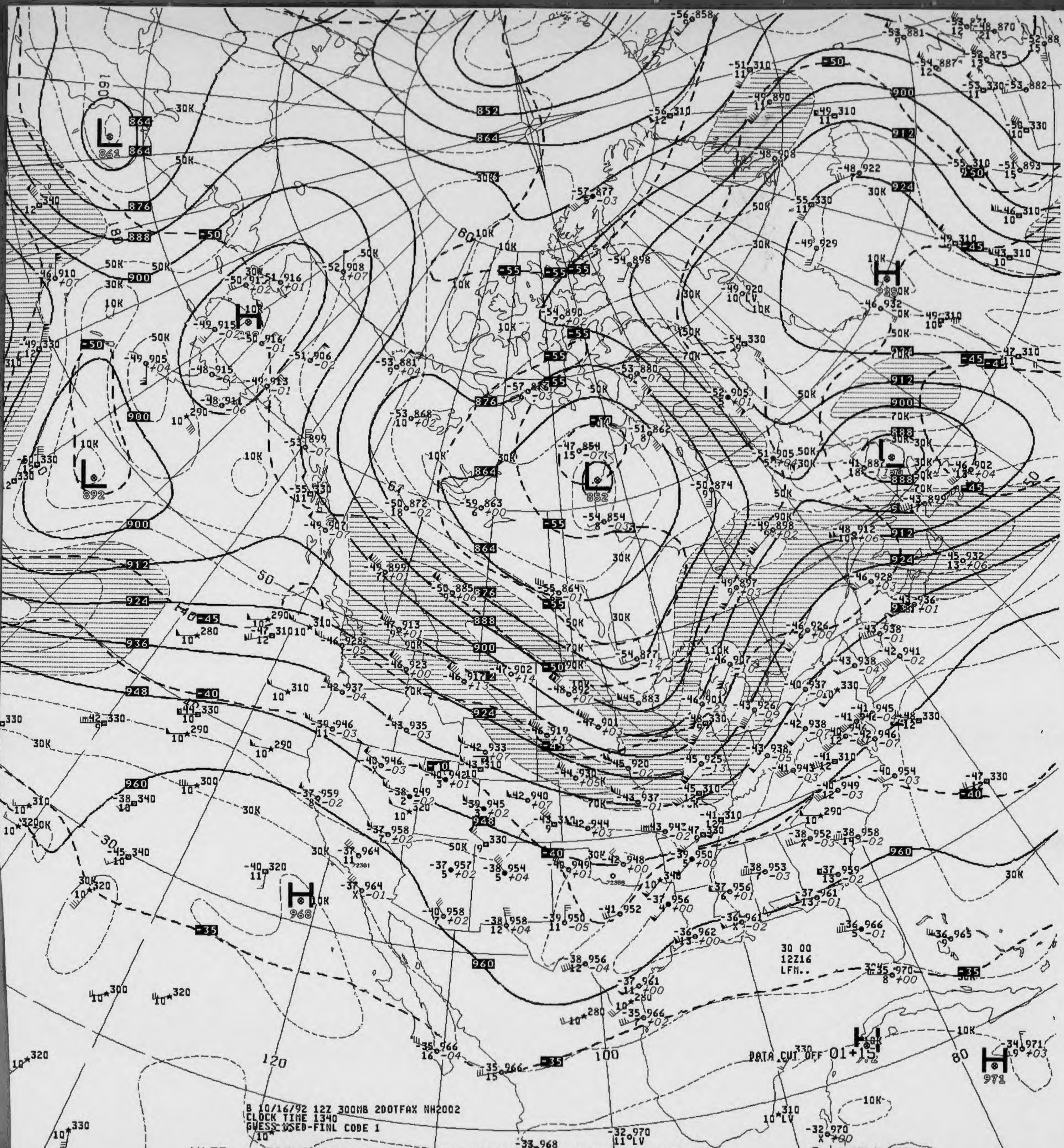
B 10/16/92 12Z 300MB 2DOTFAX NH2002
CLOCK TIME 1340
GUESS USED-FINL CODE 1
30 00
12Z16
LFM..
DATA CUT OFF 01+15
H
L
852
861
892
968
971
30K
50K
70K
10K
120
100
80

V438 .. 300MB ANALYSIS HEIGHTS/ISOTACHS 12Z FRI 16 OCT 92

US DEPT OF COMMERCE
NOAA/NWS/NMC WASHINGTON

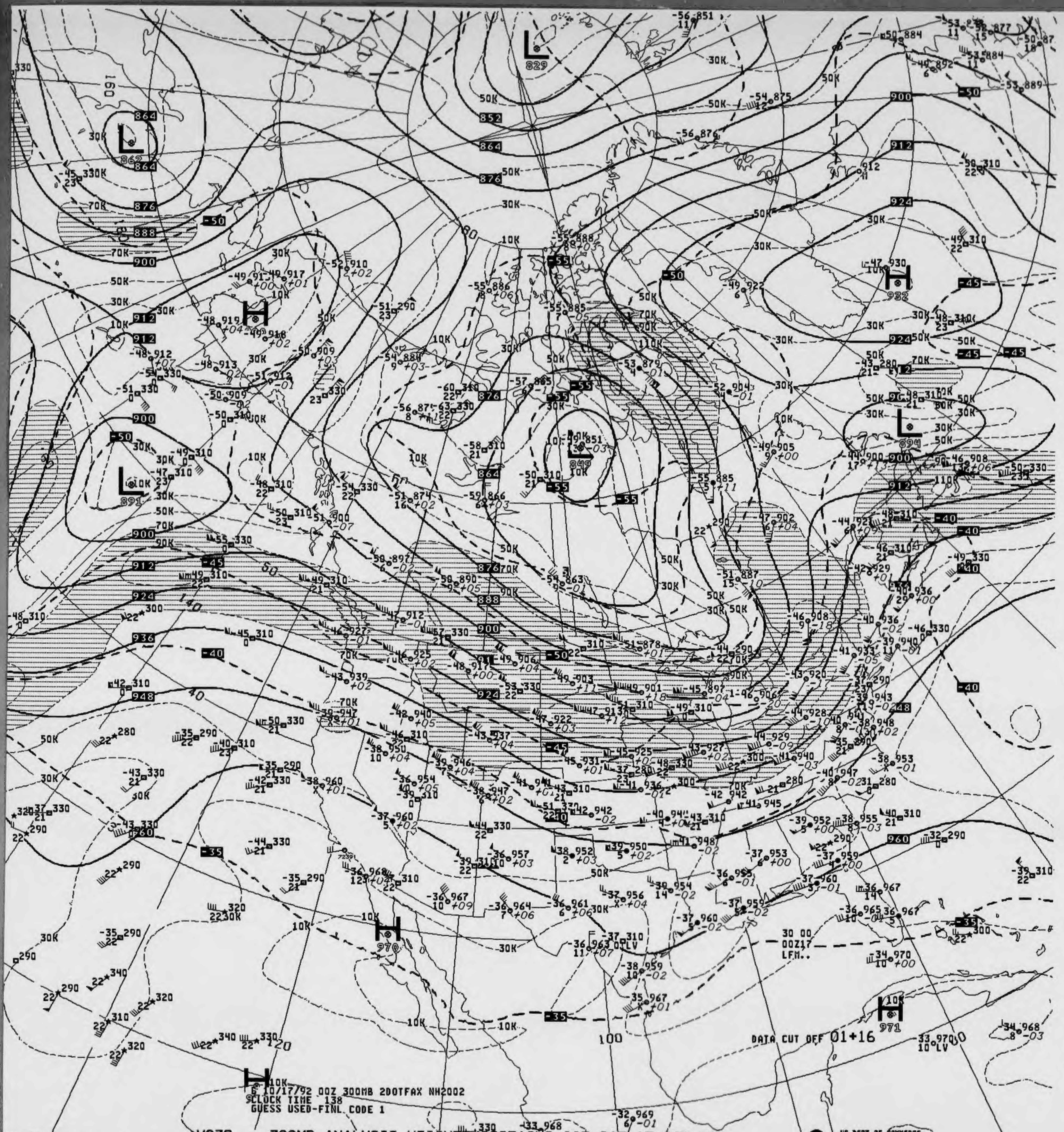

L
829
L
862
864
H
932
L
891
L
894
L
849
H
970
H
971
H
852
876
888
900
912
924
936
948
960
-50
-55
-45
-40
-35
10K
30K
50K
70K
90K
110K
DATA CUT OFF 01+16
30 00
00Z17
LFM..

6 10/17/92 00Z 300MB 2DOTFAX NH2002
CLOCK TIME 138
GUESS USED-FINL CODE 1

V038 .. 300MB ANALYSIS HEIGHTS/ISOTACHS 00Z SAT 17 OCT 92

US DEPT OF COMMERCE
NOAA/NWS/NMC WASHINGTON

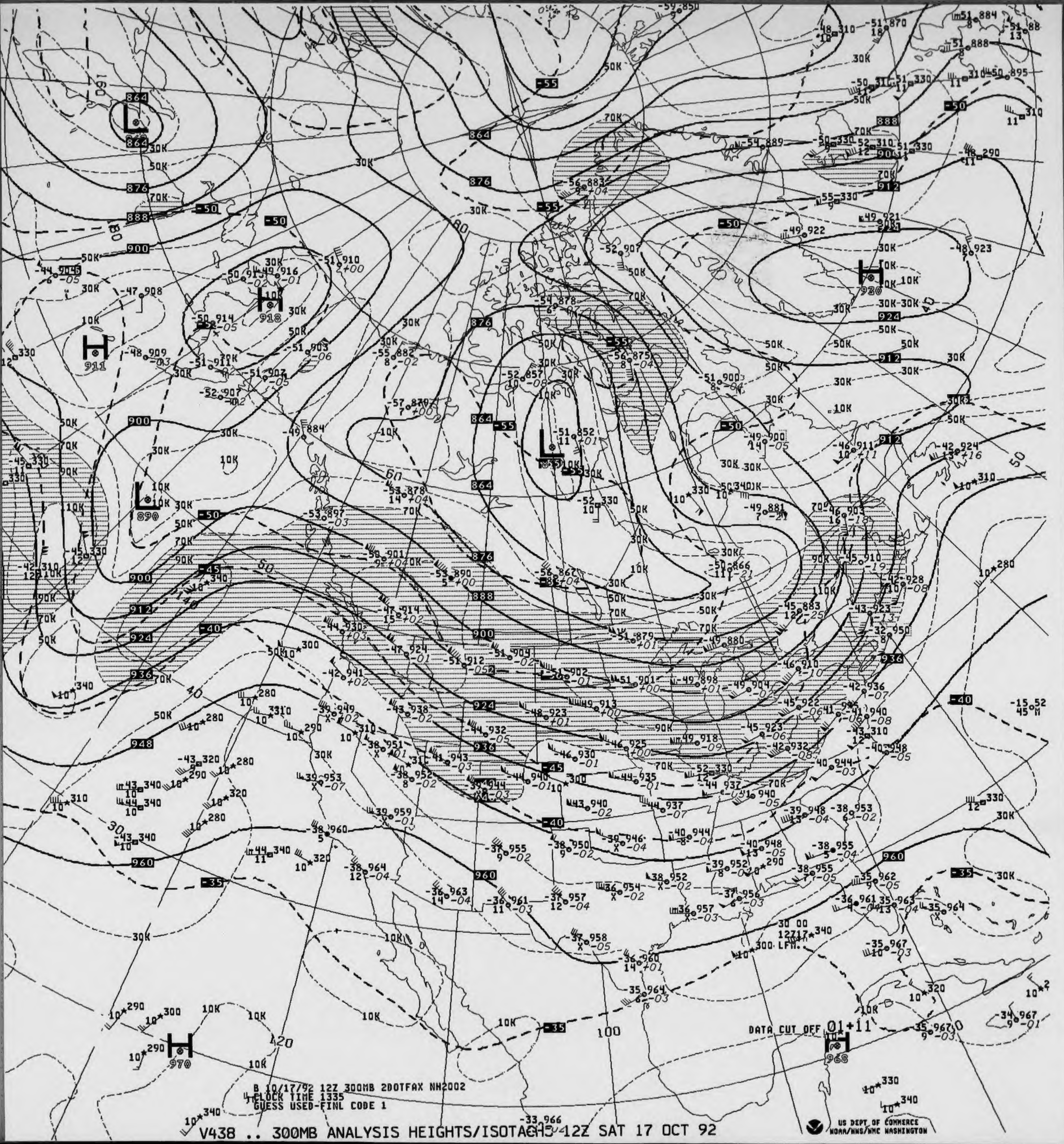

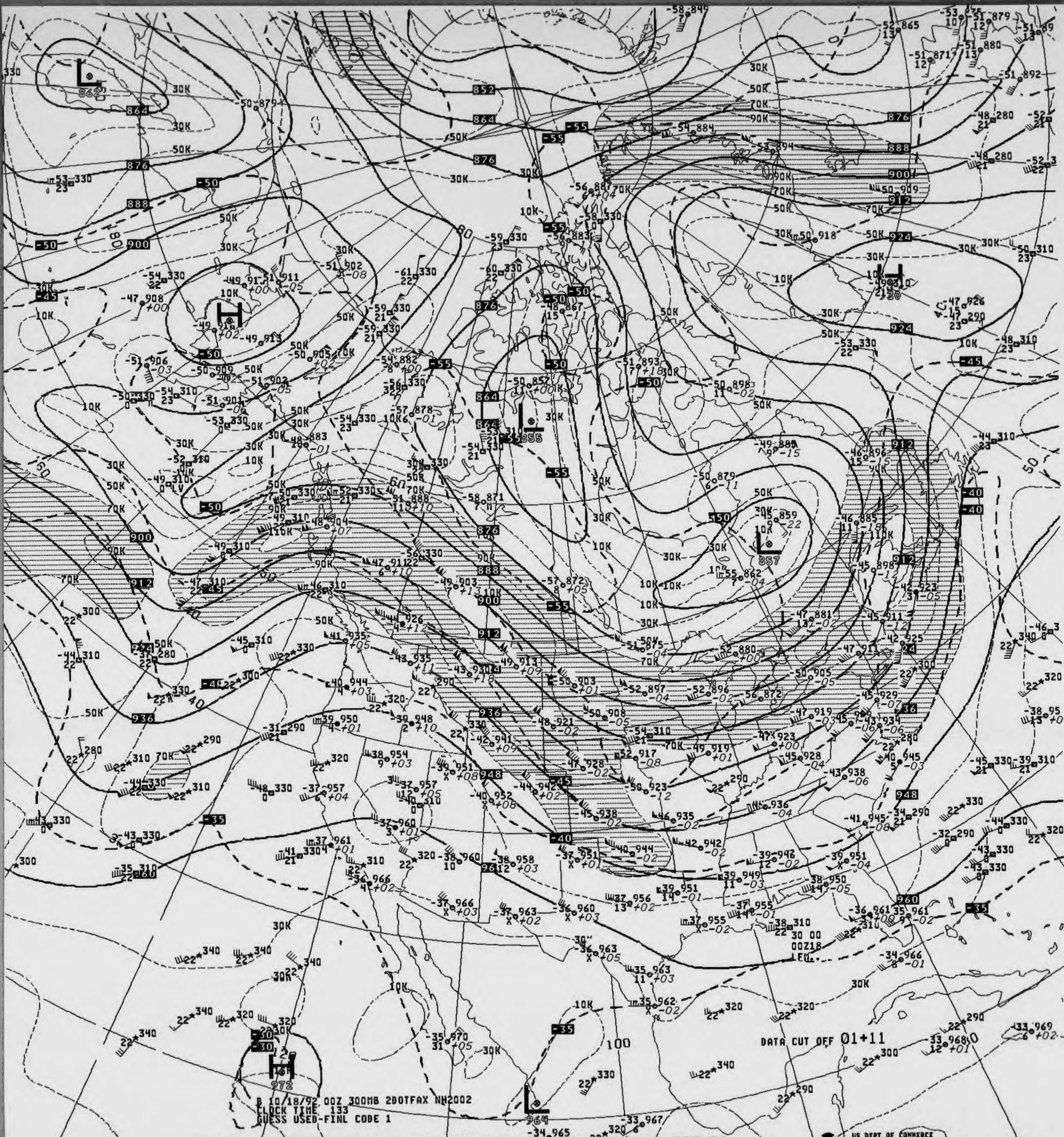

B 10/18/92 00Z 300MB 2DOTFAX NH2002
CLOCK TIME 133
GUESS USED-FINL CODE 1
DATA CUT OFF 01+11
US DEPT OF COMMERCE
NOAA/NWS/NMC WASHINGTON

V038 .. 300MB ANALYSIS HEIGHTS/ISOTACHS 00Z SUN 18 OCT 92

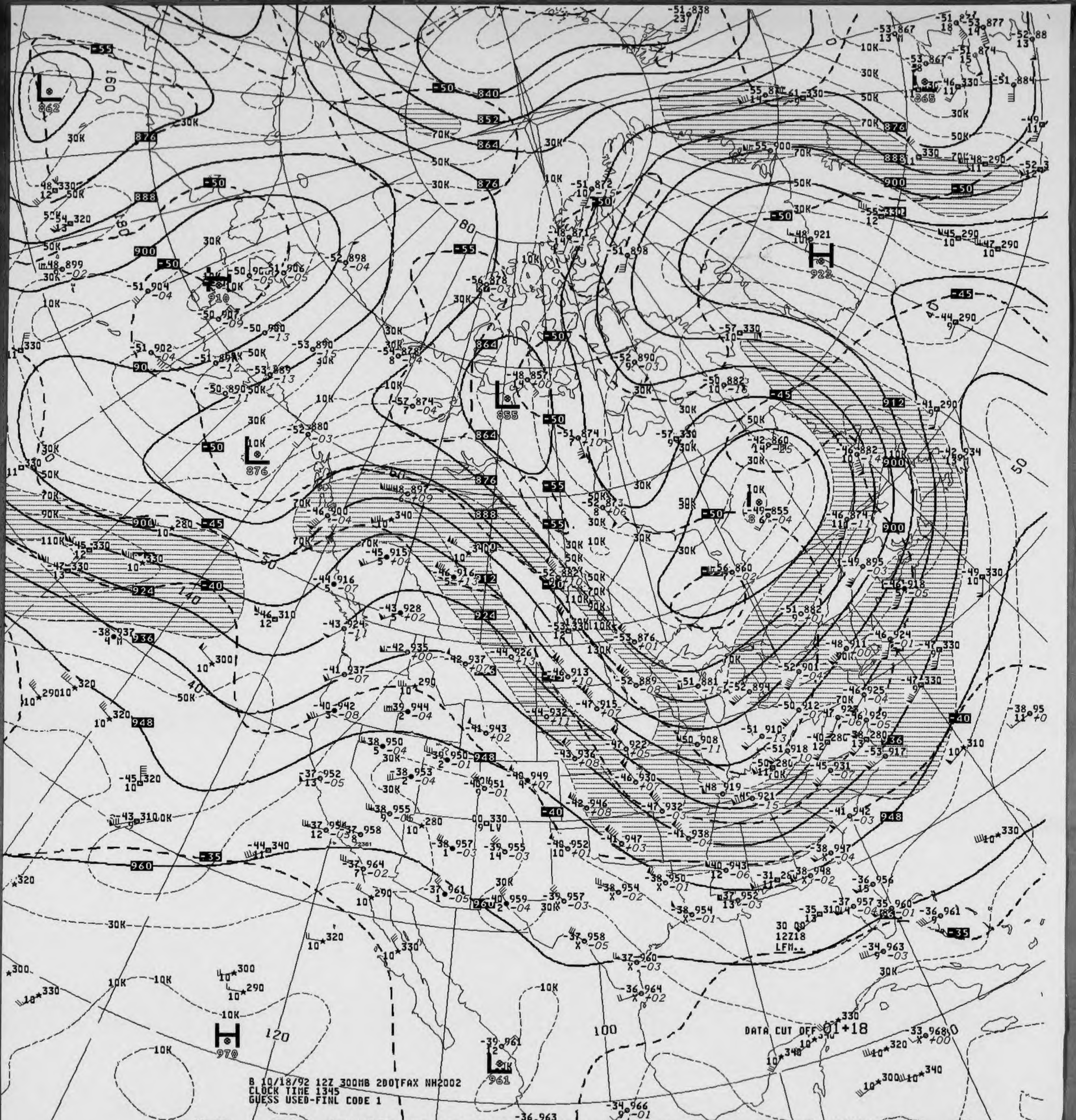

DATA CUT OFF 01+18
30 00
12Z18
LFM..

B 10/18/92 12Z 300MB 200TFAX NH2002
CLOCK TIME 1345
GUESS USED-FINL CODE 1

V438 .. 300MB ANALYSIS HEIGHTS/ISOTACHS 12Z SUN 18 OCT 92

US DEPT OF COMMERCE
NOAA/NWS/NMC WASHINGTON

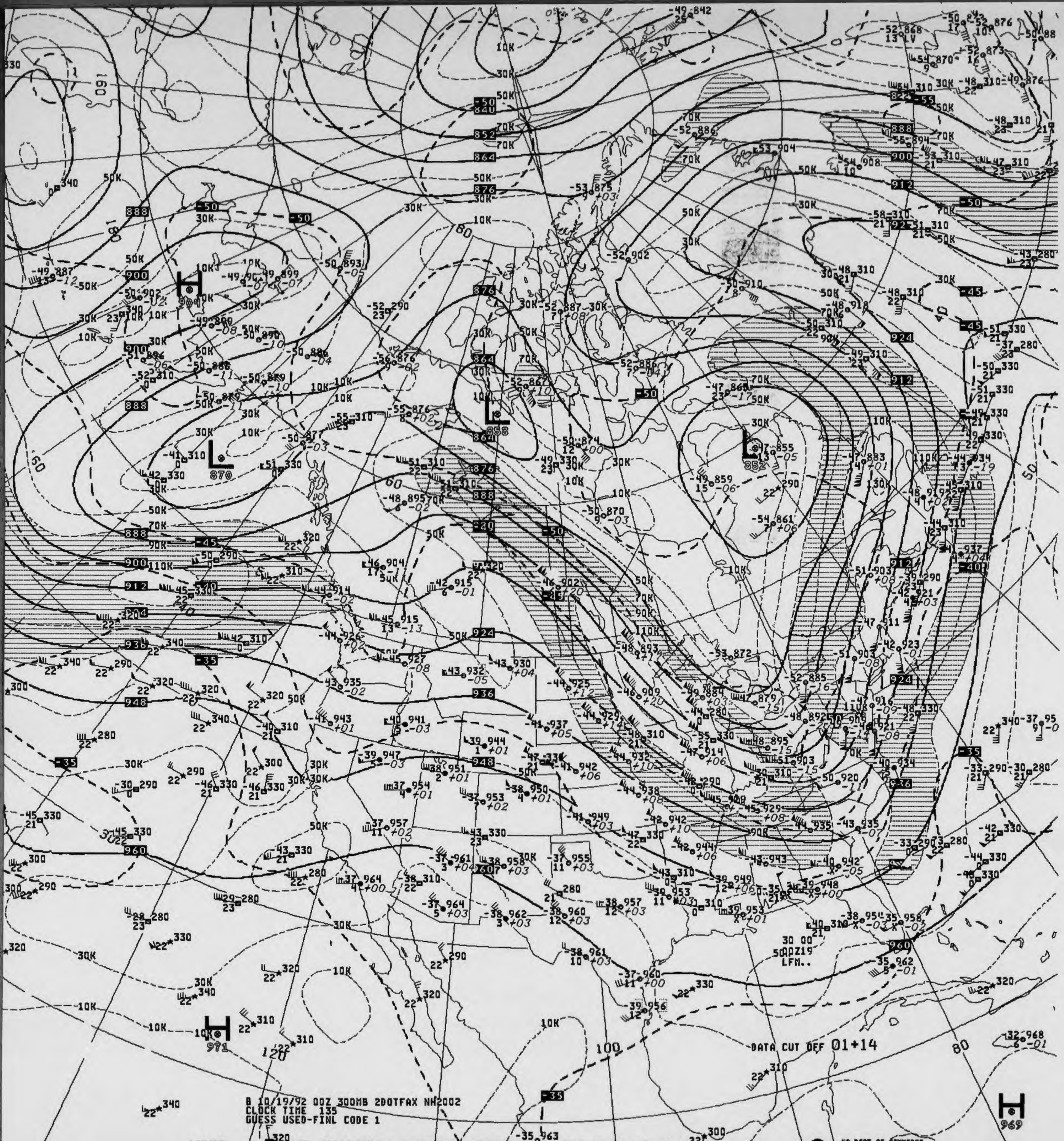
B 10/19/92 00Z 300MB 2DOTFAX NH2002
CLOCK TIME 135
GUESS USED-FINL CODE 1
DATA CUT OFF 01+14
30 00
00Z19
LFM..
US DEPT OF COMMERCE
NOAA/NWS/NMC WASHINGTON

V038 .. 300MB ANALYSIS HEIGHTS/ISOTACHS 00Z MON 19 OCT 92

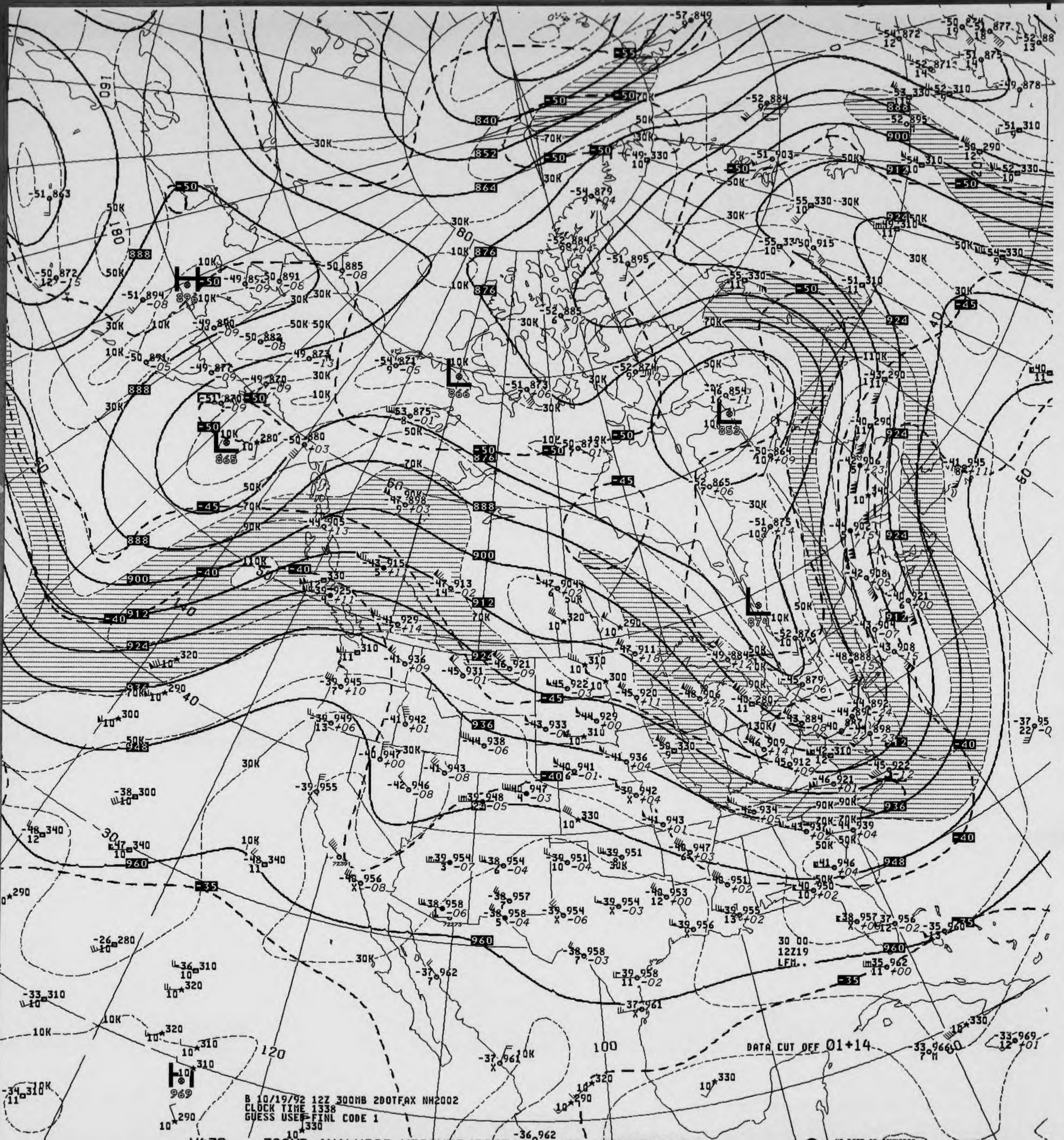
B 10/19/92 12Z 300MB 2DOTFAX NH2002
CLOCK TIME 1338
GUESS USED-FINL CODE 1
DATA CUT OFF 01+14
30 00
12Z19
LFM..
840
852
864
876
888
900
912
924
936
948
960
-35
-40
-45
-50
10K
30K
50K
70K
90K
110K
866
865
852
874
893
969

V438 .. 300MB ANALYSIS HEIGHTS/ISOTACHS 12Z MON 19 OCT 92

US DEPT OF COMMERCE
NOAA/NWS/NMC WASHINGTON

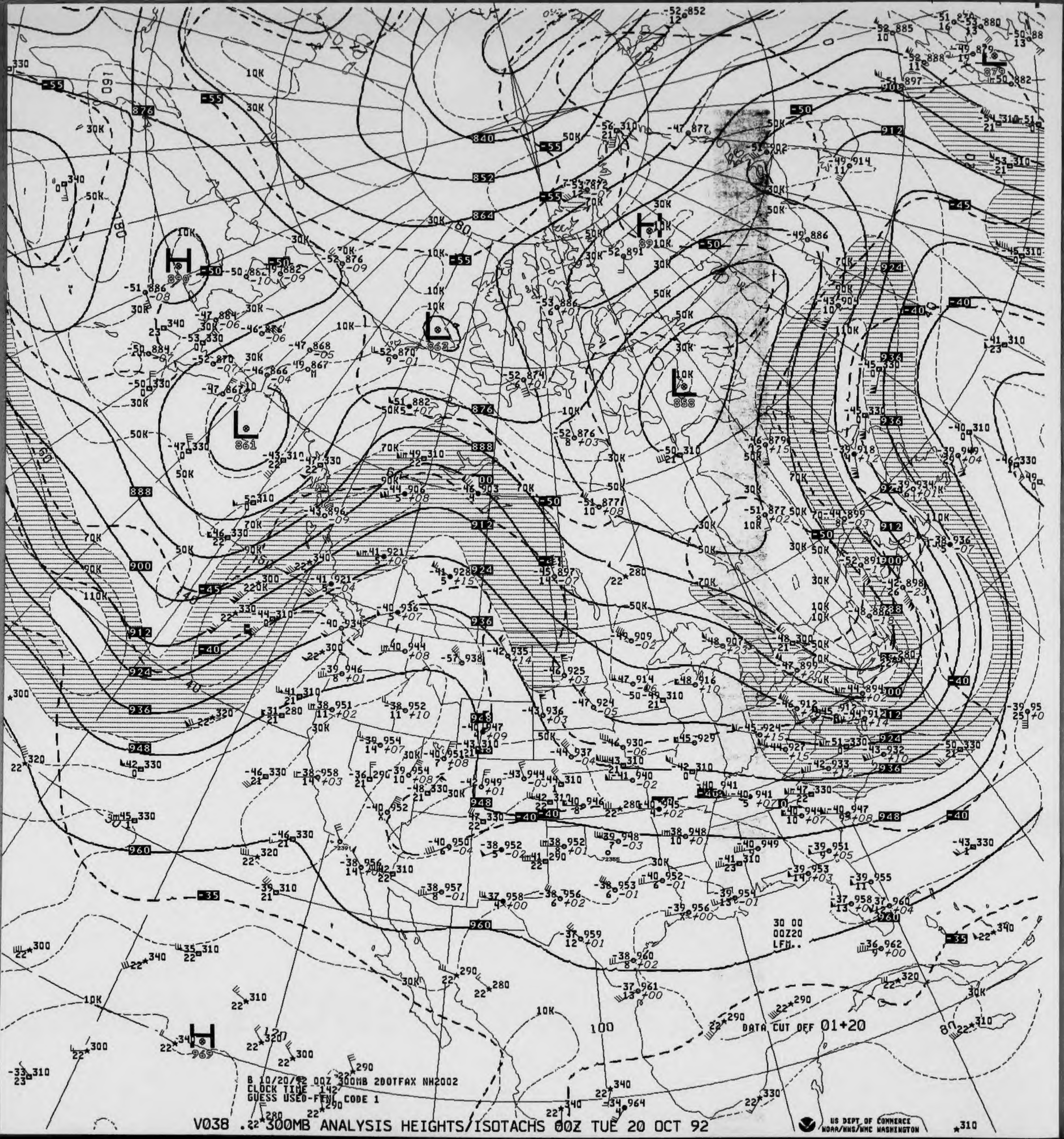

V038 .22 300MB ANALYSIS HEIGHTS/ISOTACHS 00Z TUE 20 OCT 92

B 10/20/92 00Z 300MB 200TFAX NH2002
CLOCK TIME 142
GUESS USED-FINE CODE 1
DATA CUT OFF 01+20
30 00
00Z20
LFM..
US DEPT OF COMMERCE
NOAA/NWS/NMC WASHINGTON
H
890
L
862
L
861
L
858
H
891
H
969
840
852
864
876
888
900
912
924
936
948
960
-55
-50
-45
-40
-35
10K
30K
50K
70K
90K
110K

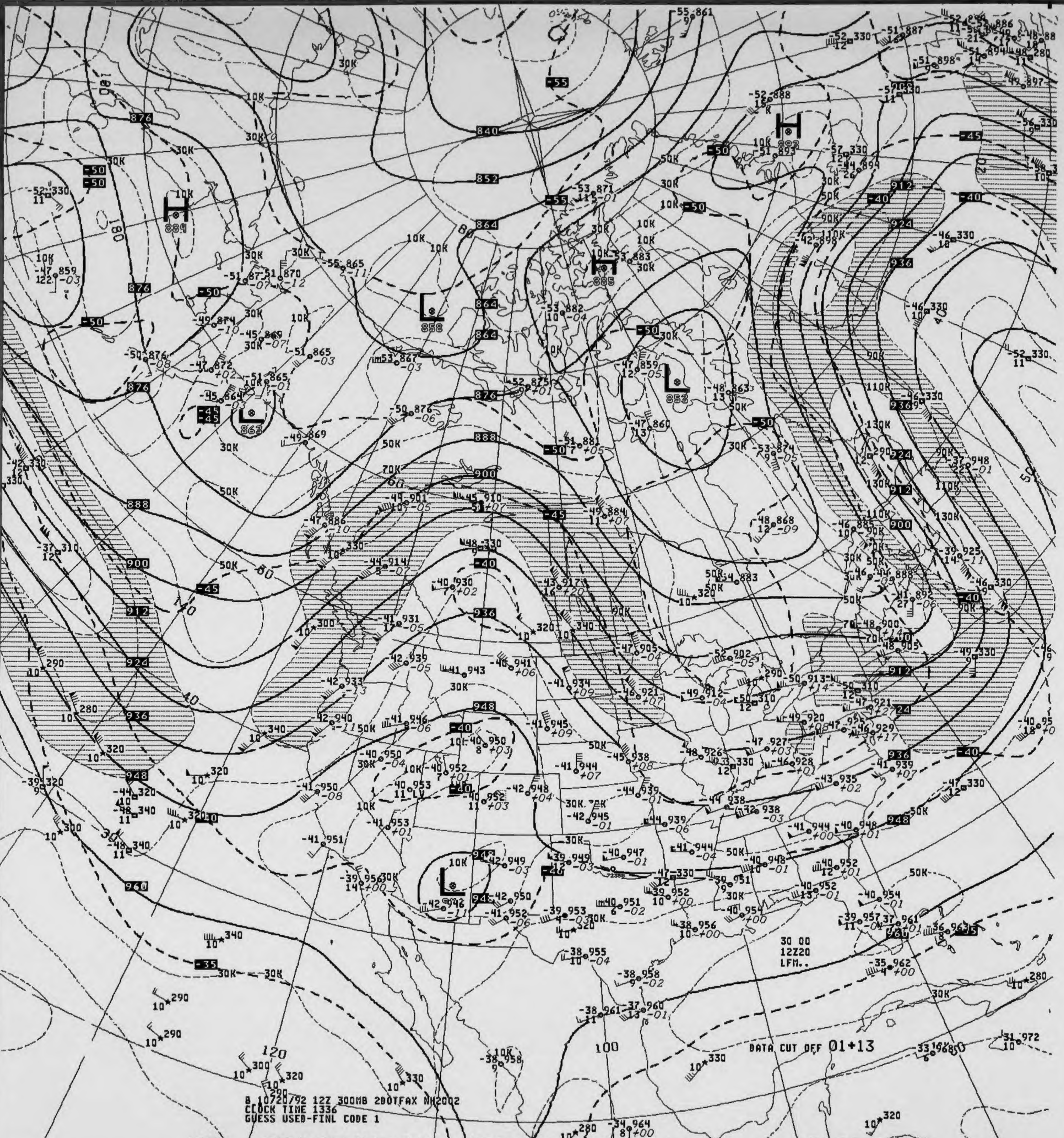
840
852
864
876
888
900
912
924
936
948
960
H
884
H
893
H
885
L
858
L
862
L
853
L
-50
-55
-45
-40
-35
30K
50K
70K
90K
110K
130K
10K
40
60
80
100
120
140
30 00
12Z20
LFM..
DATA CUT OFF 01+13

B 10720/92 12Z 300MB 2DOTFAX NH2002
CLOCK TIME 1336
GUESS USED-FINL CODE 1

V438 .. 300MB ANALYSIS HEIGHTS/ISOTACHS 12Z TUE 20 OCT 92

US DEPT OF COMMERCE
NOAA/NWS/NMC WASHINGTON

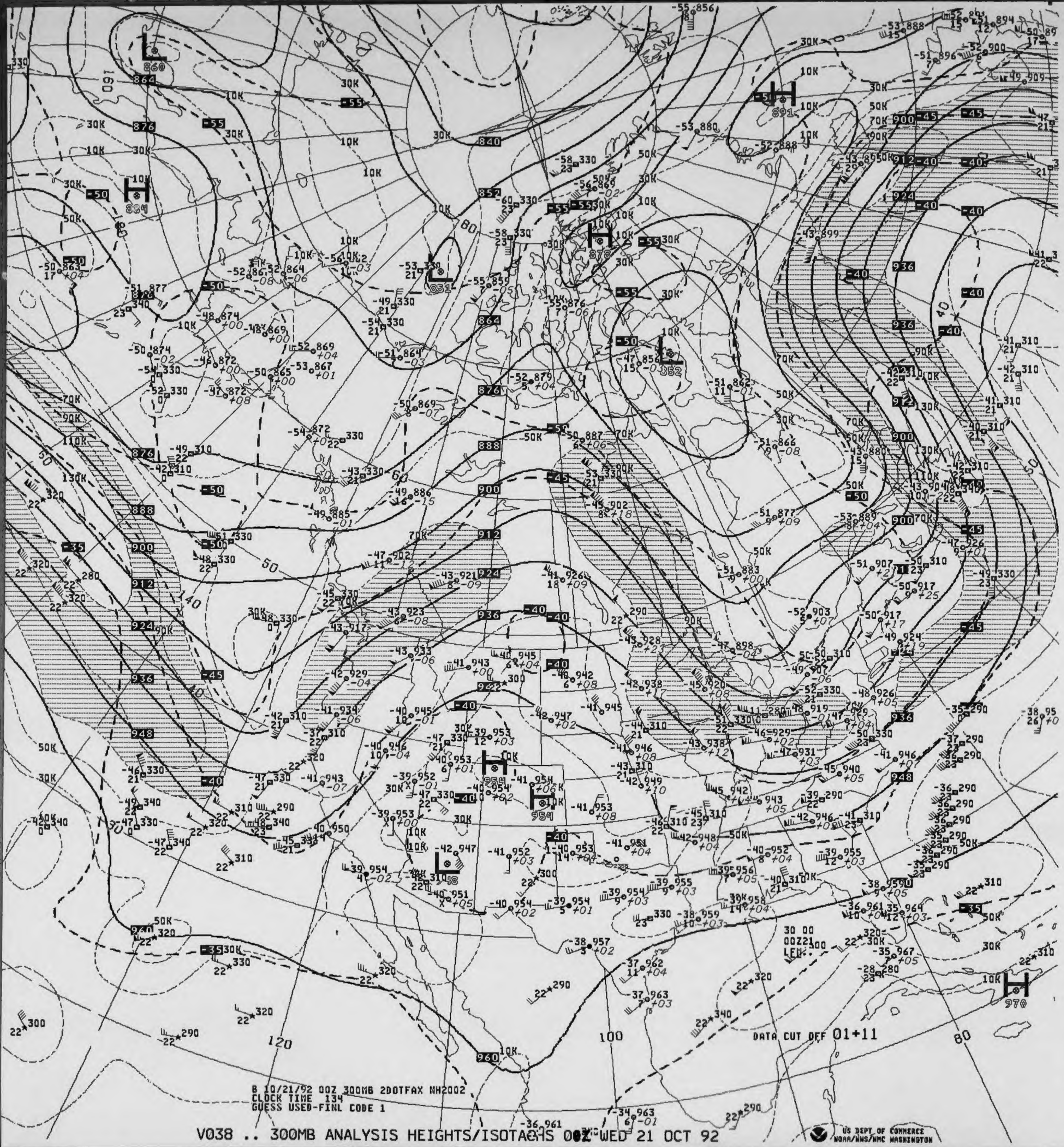

B 10/21/92 00Z 300MB 2DOTFAX NH2002
CLOCK TIME 134
GUESS USED-FINL CODE 1
DATA CUT OFF 01+11
30 00
00Z21
LFM. 300
120
100
80

V038 .. 300MB ANALYSIS HEIGHTS/ISOTACHS 00Z WED 21 OCT 92

US DEPT OF COMMERCE
NOAA/NWS/NMC WASHINGTON

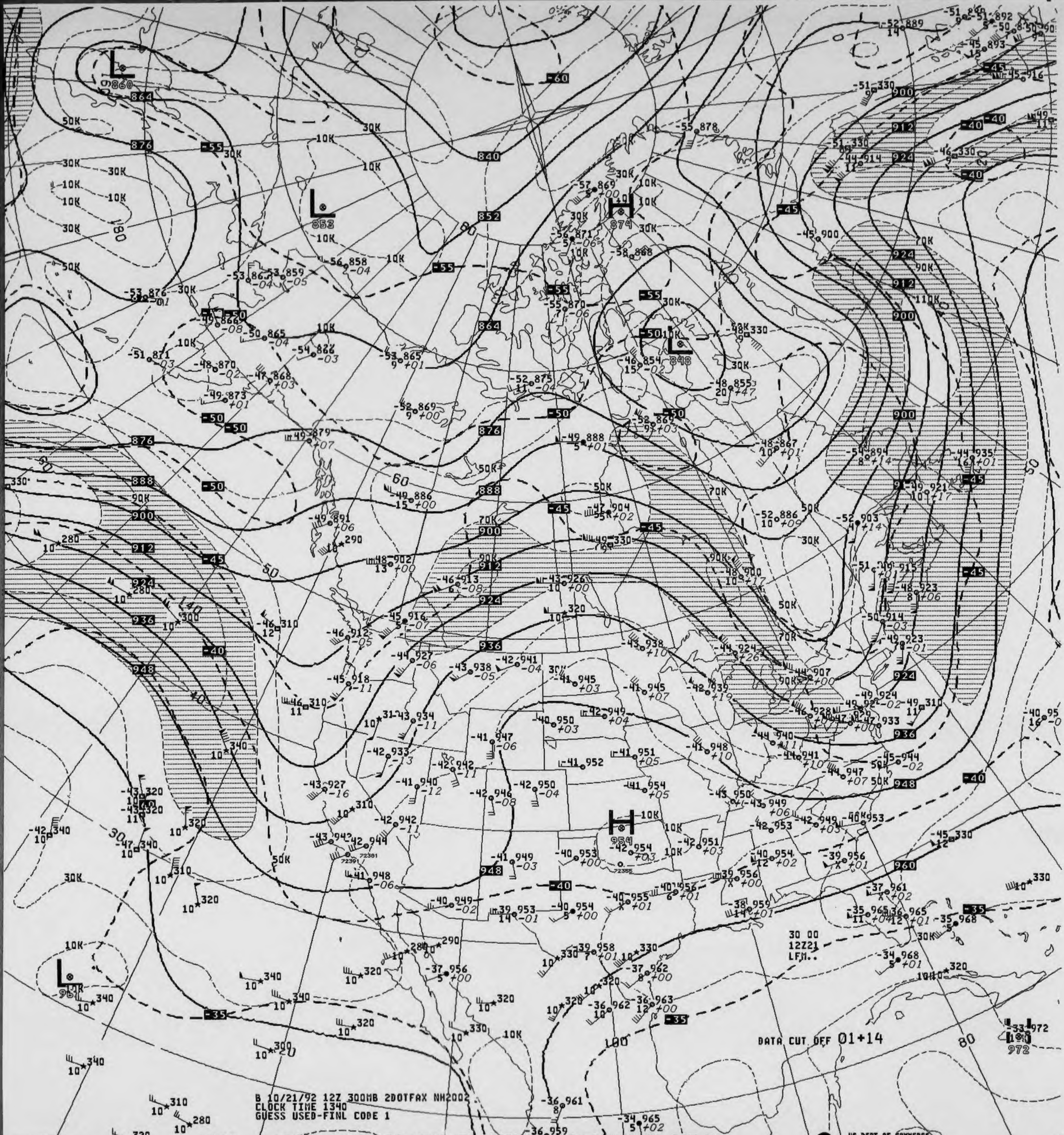

B 10/21/92 12Z 300MB 2DOTFAX NH2002
CLOCK TIME 1340
GUESS USED-FINL CODE 1

DATA CUT OFF 01+14

30 00
12Z21
LFM..

US DEPT OF COMMERCE
NOAA/NWS/NMC WASHINGTON

V438 .. 300MB ANALYSIS HEIGHTS/ISOTACHS 12Z WED 21 OCT 92

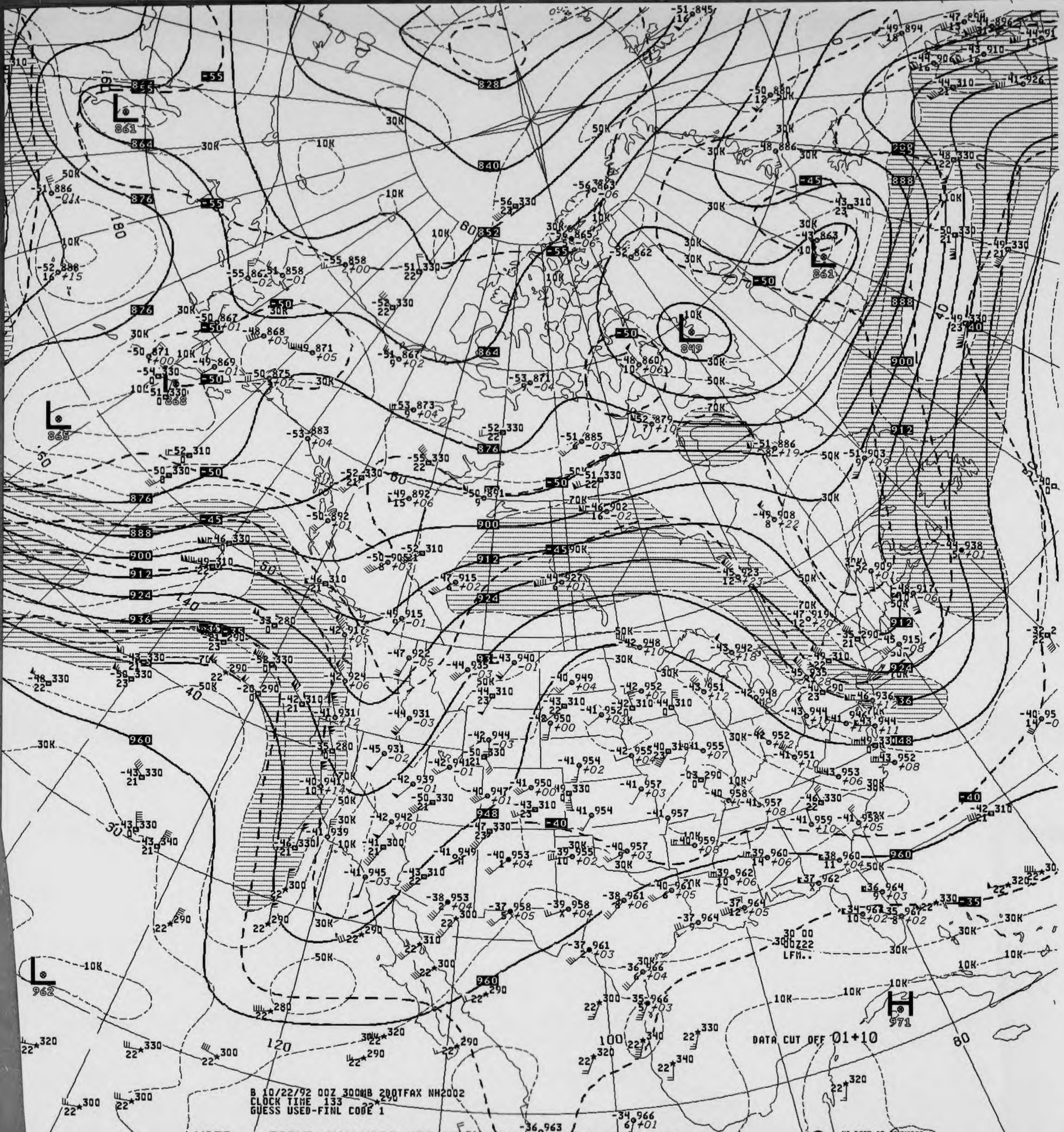
B 10/22/92 00Z 300MB 200TFAX NH2002
CLOCK TIME 133
GUESS USED-FINL CODE 1
DATA CUT OFF 01+10
LFM..

V038 .. 300MB ANALYSIS HEIGHTS/ISOTACHS 00Z THU 22 OCT 92

US DEPT OF COMMERCE
NOAA/NWS/NMC WASHINGTON

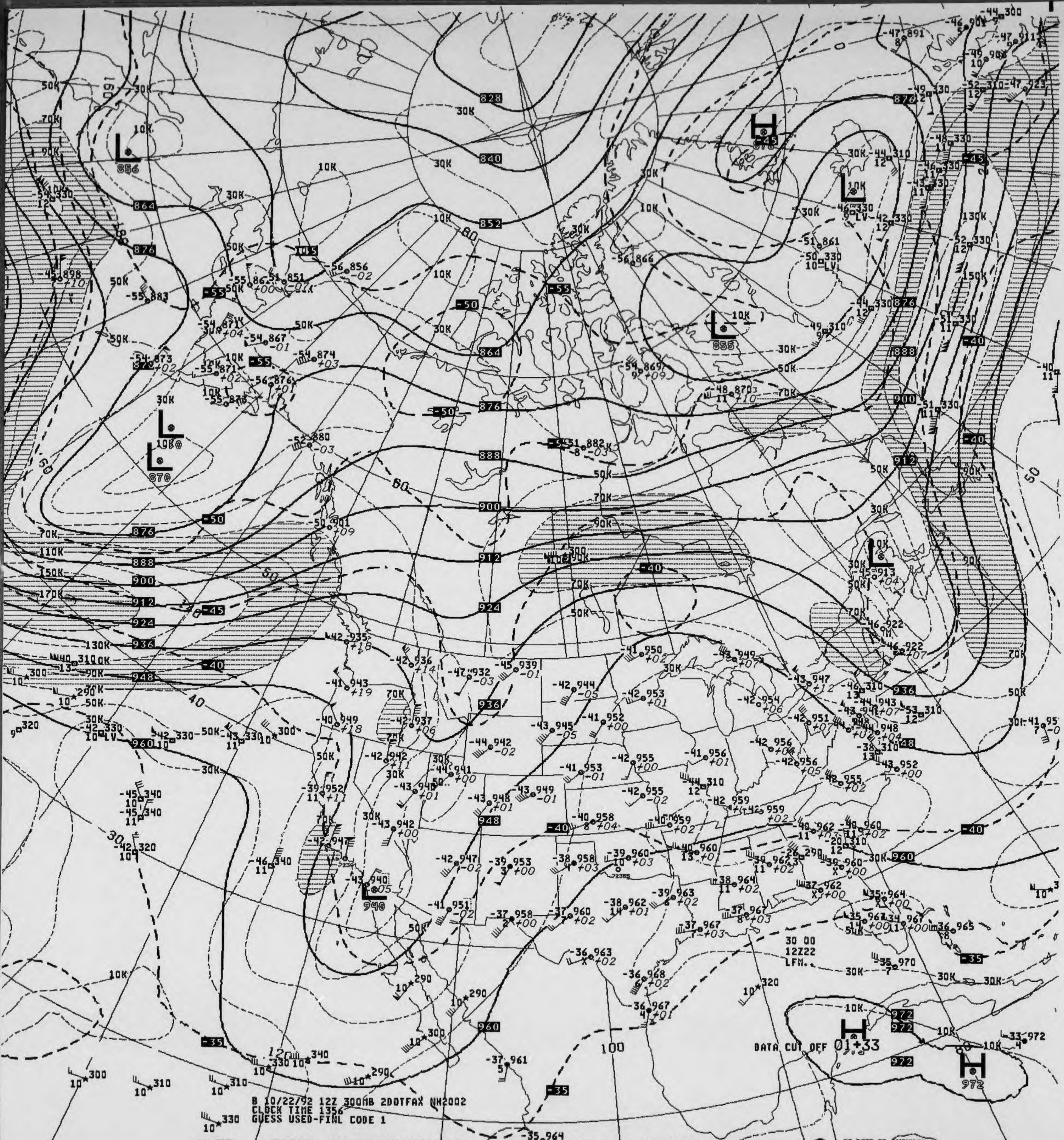
B 10/22/92 12Z 300MB 2DOTFAX NH2002
CLOCK TIME 1356
GUESS USED-FINL CODE 1
30 00
12Z22
LFM.
DATA CUT OFF
01+33
828
840
852
864
876
888
900
912
924
936
948
960
972
-55
-50
-45
-40
-35
10K
30K
50K
70K
90K
110K
130K
150K
170K
100
120
60
50
40
30

V438 .. 300MB ANALYSIS HEIGHTS/ISOTACHS 12Z THU 22 OCT 92

US DEPT OF COMMERCE
NOAA/NWS/NMC WASHINGTON

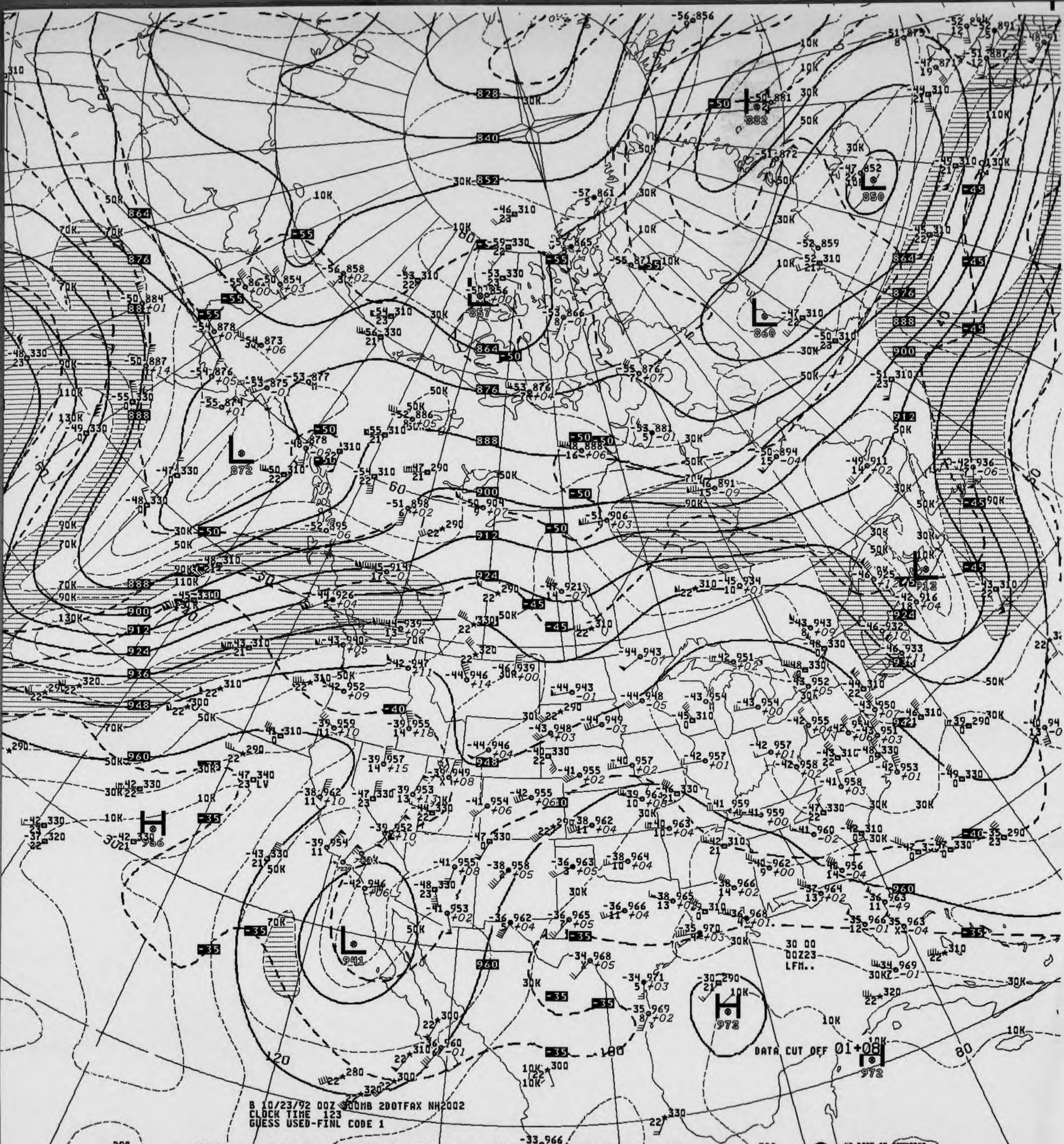
DATA CUT OFF 01+08
30 00
00Z23
LFM..

B 10/23/92 00Z 300MB 2DOTFAX NH2002
CLOCK TIME 123
GUESS USED-FINL CODE 1

V038 .. 300MB ANALYSIS HEIGHTS/ISOTACHS 00Z FRI 23 OCT 92

US DEPT OF COMMERCE
NOAA/NWS/NMC WASHINGTON

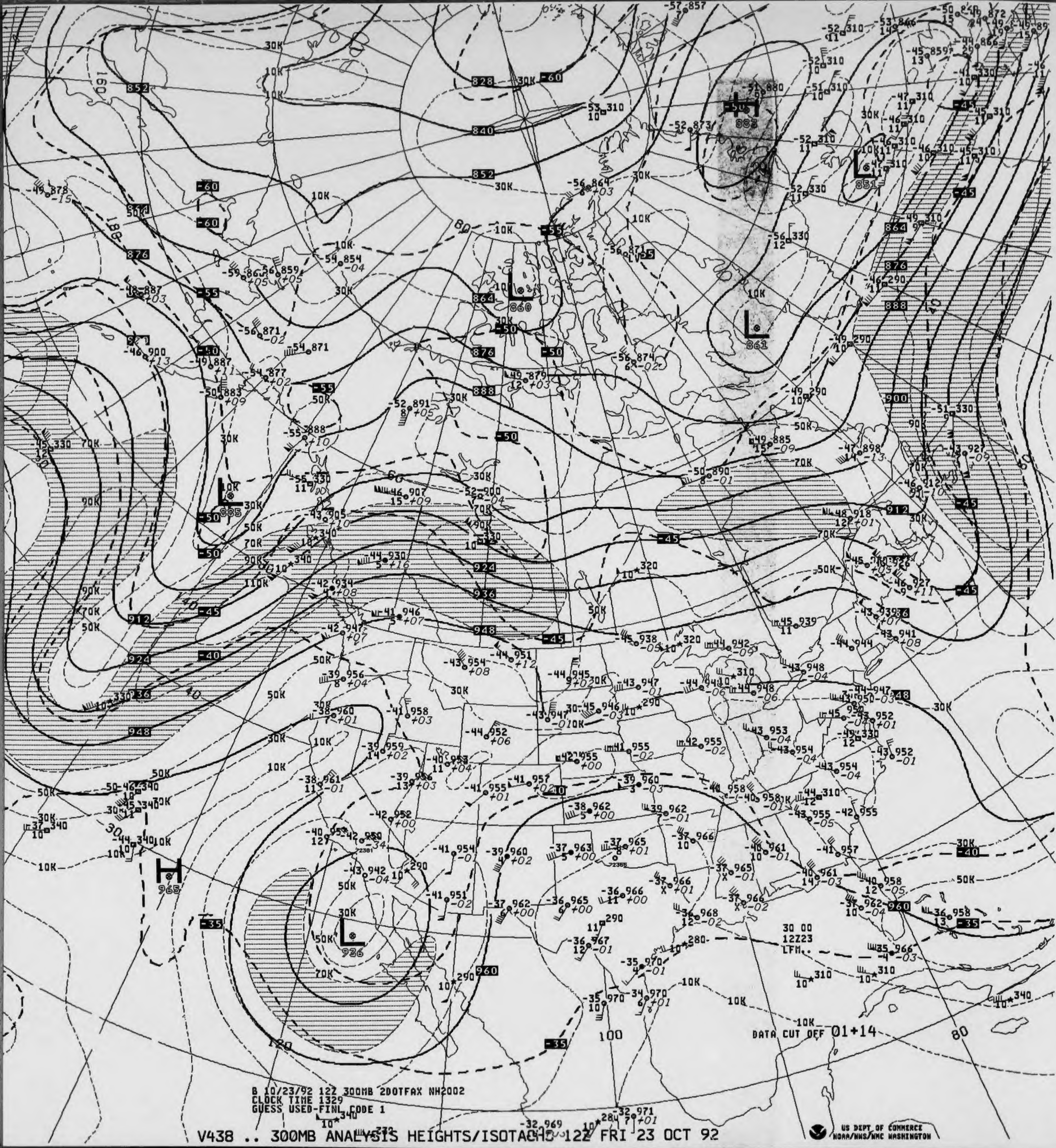
B 10/23/92 12Z 300MB 2DOTFAX NH2002
CLOCK TIME 1329
GUESS USED-FINL CODE 1
DATA CUT OFF 01+14
30 00
12Z23
LFM..
US DEPT OF COMMERCE
NOAA/NWS/NMC WASHINGTON
H
965
L
936
L
885
L
860
L
861
L
851
L
883
828
840
852
864
876
888
900
912
924
936
948
960
-60
-55
-50
-45
-40
-35
10K
30K
50K
70K
90K
110K
180
160
120
100
80
60
40
30

V438 .. 300MB ANALYSIS HEIGHTS/ISOTACHS 12Z FRI 23 OCT 92

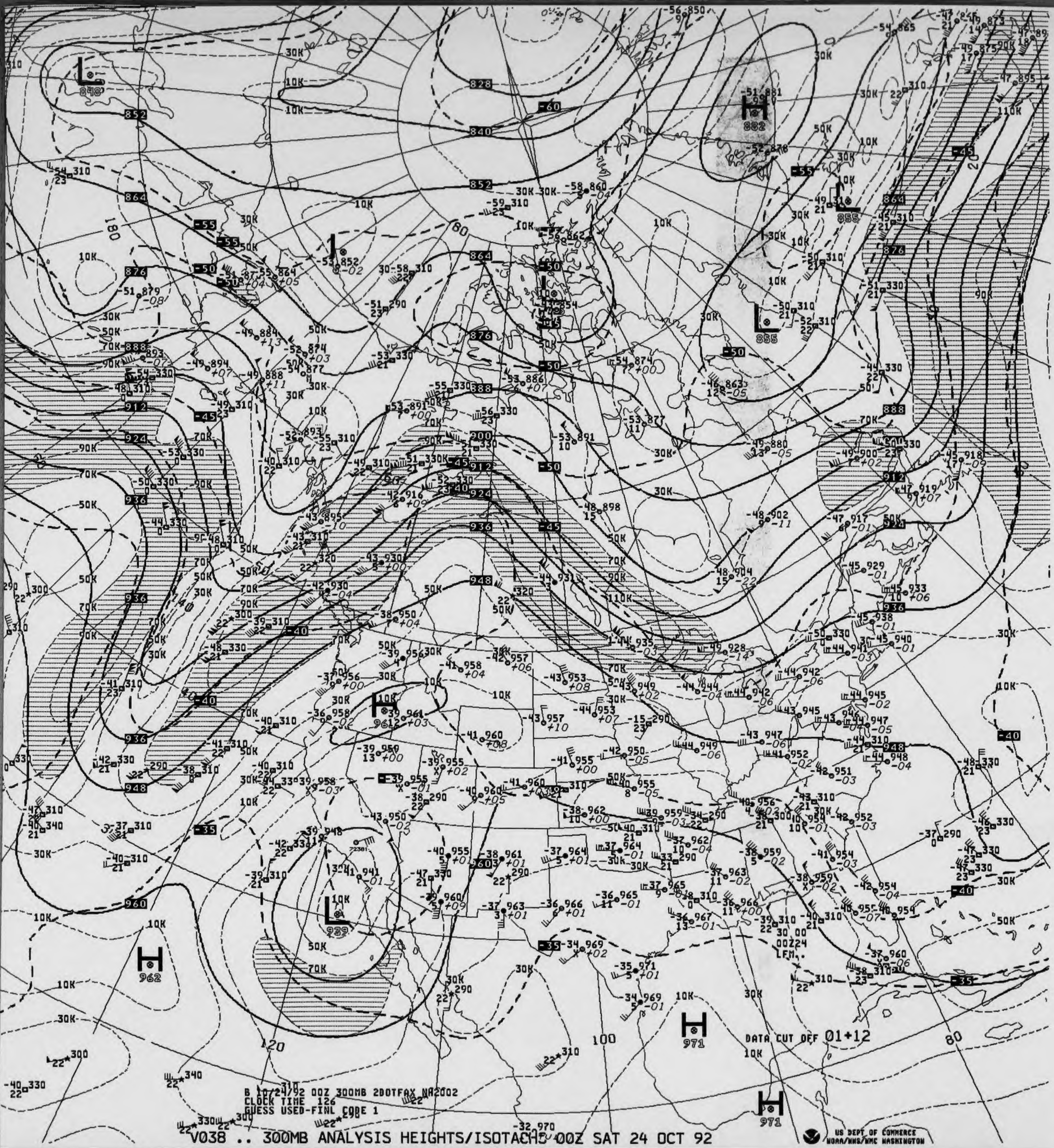
B 10/24/92 00Z 300MB 200TFAX NA2002
CLOCK TIME 126
GUESS USED-FINL CODE 1
DATA CUT OFF 01+12
00Z24
LFM..
US DEPT OF COMMERCE
NOAA/NWS/NMC WASHINGTON
828
840
852
864
876
888
900
912
924
936
948
960
-60
-55
-50
-45
-40
-35
H
962
H
971
H
971
H
882
L
848
L
855
L
855
L
939
H
961
120
100
80
180

V038 .. 300MB ANALYSIS HEIGHTS/ISOTACHS 00Z SAT 24 OCT 92

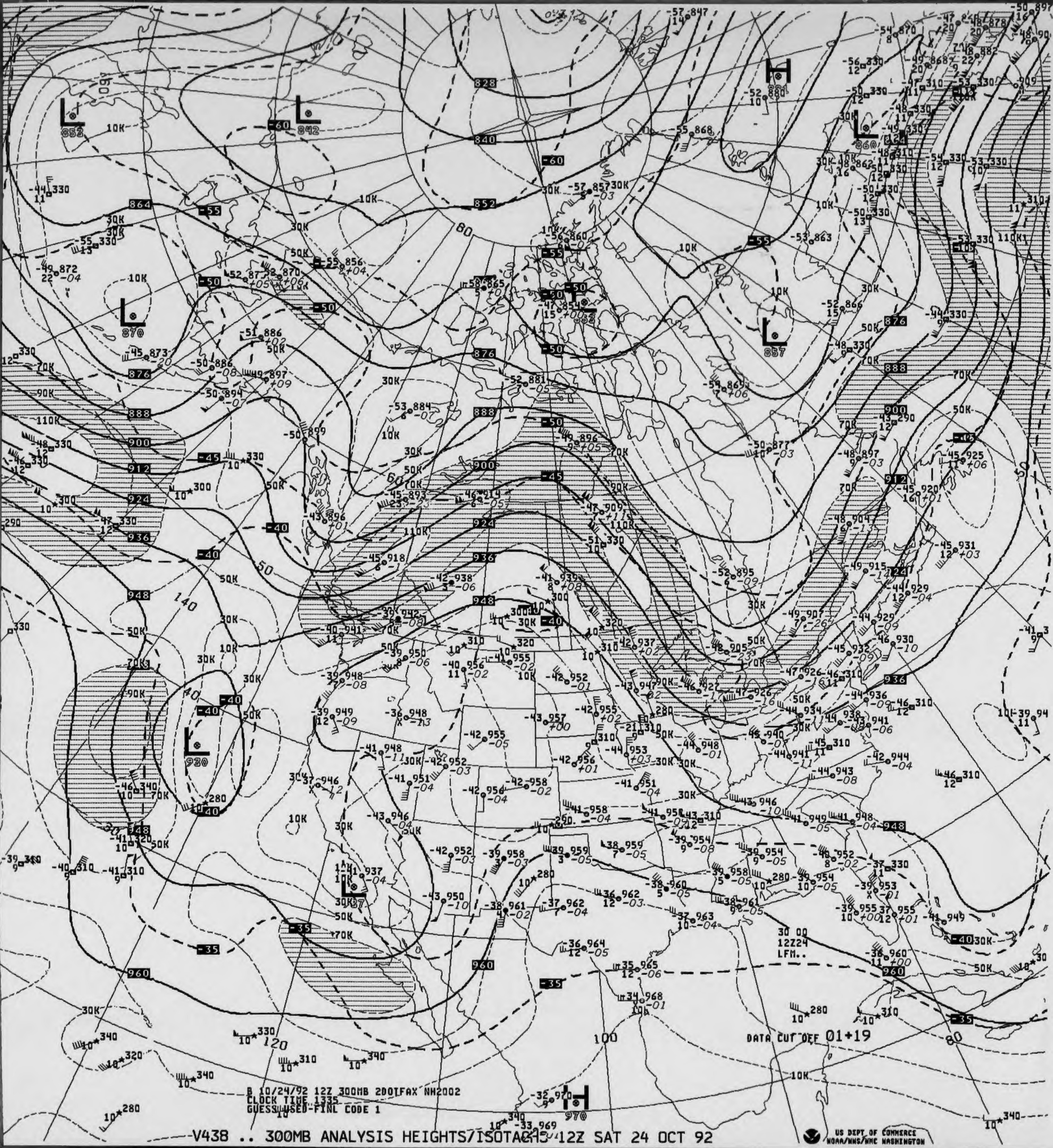
B 10/24/92 12Z 300MB 200TFAX NH2002
CLOCK TIME 1335
GUESS USED-FINL CODE 1
DATA CUT OFF 01+19
30 00
12Z24
LFM..
US DEPT OF COMMERCE
NOAA/NWS/NMC WASHINGTON

V438 .. 300MB ANALYSIS HEIGHTS/ISOTACHS 12Z SAT 24 OCT 92

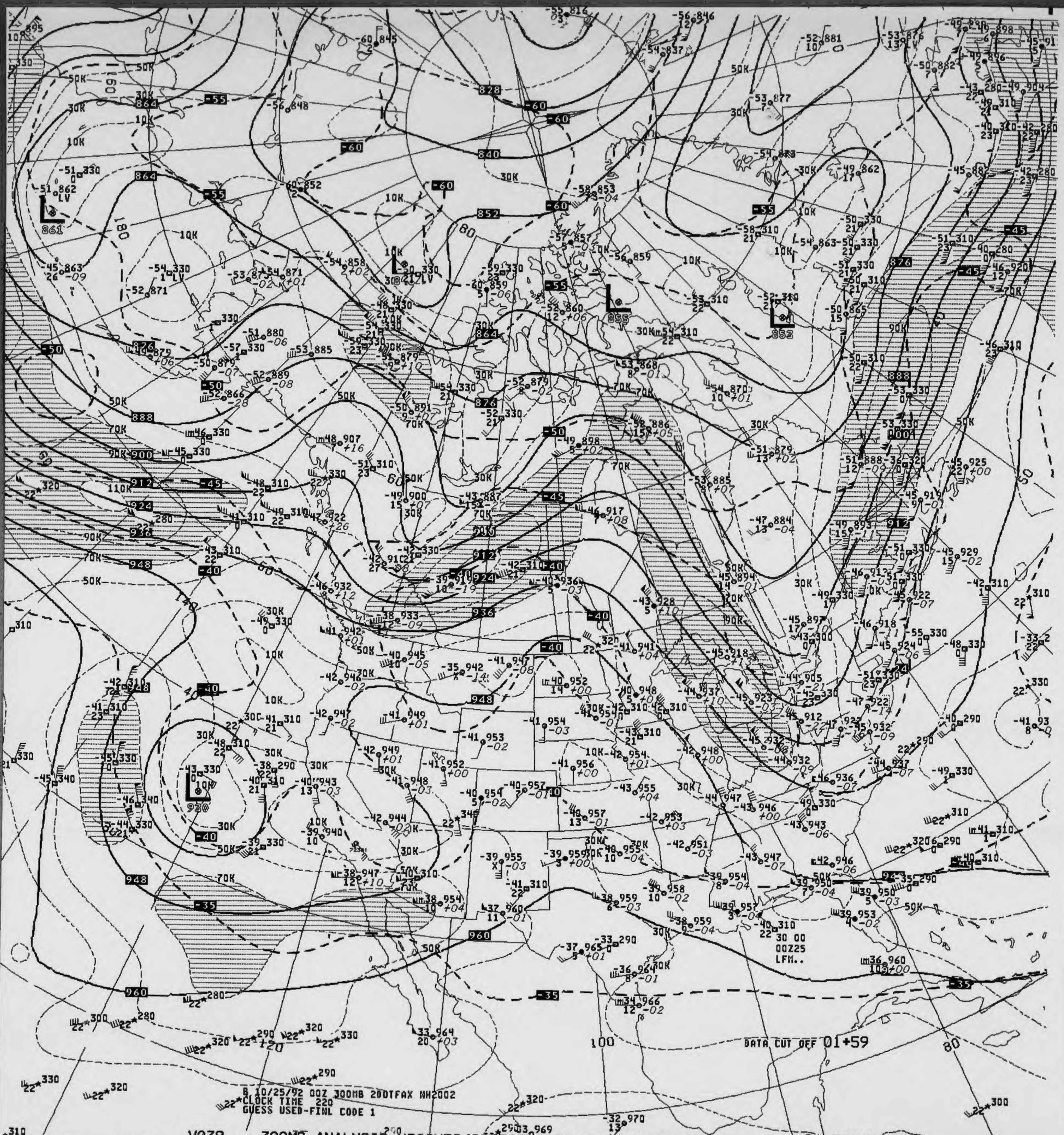
828
840
852
864
876
888
900
912
924
936
948
960
-60
-55
-50
-45
-40
-35
10K
30K
50K
70K
90K
110K
180
160
140
120
100
80
60
50
40

8 10/25/92 00Z 300MB 200TFAX NH2002
CLOCK TIME 220
GUESS USED-FINL CODE 1

30 00
00Z25
LFM..

DATA CUT OFF 01+59

V038 .. 300MB ANALYSIS HEIGHTS/ISOTACHS 00Z SUN 25 OCT 92

US DEPT OF COMMERCE
NOAA/NWS/NMC WASHINGTON

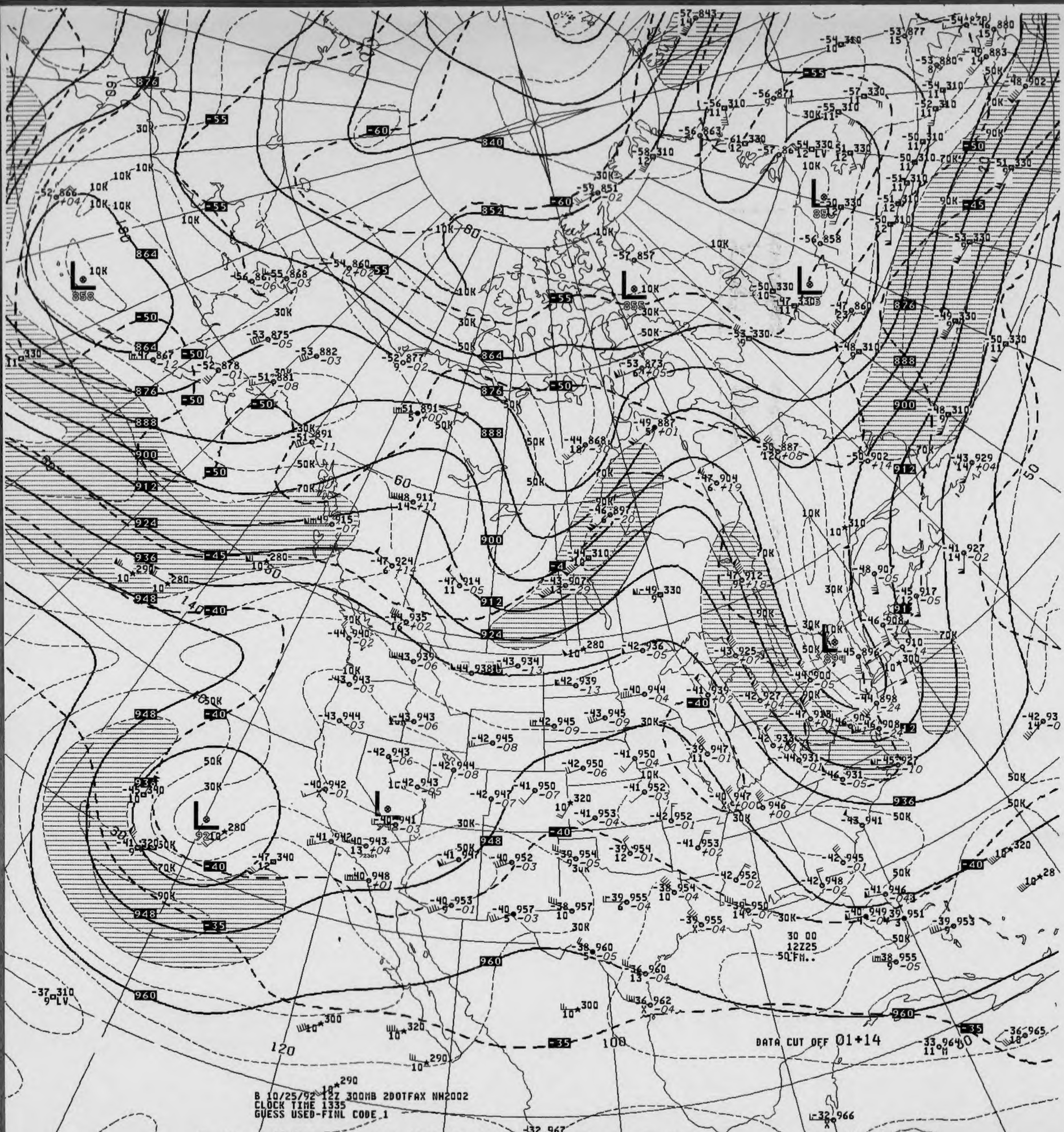
B 10/25/92 12Z 300MB 2DOTFAX NH2002
CLOCK TIME 1335
GUESS USED-FINL CODE 1
DATA CUT OFF 01+14
30 00
12Z25
50 FM..

V438 .. 300MB ANALYSIS HEIGHTS/ISOTACHS 12Z SUN 25 OCT 92

US DEPT OF COMMERCE
NOAA/NWS/NMC WASHINGTON

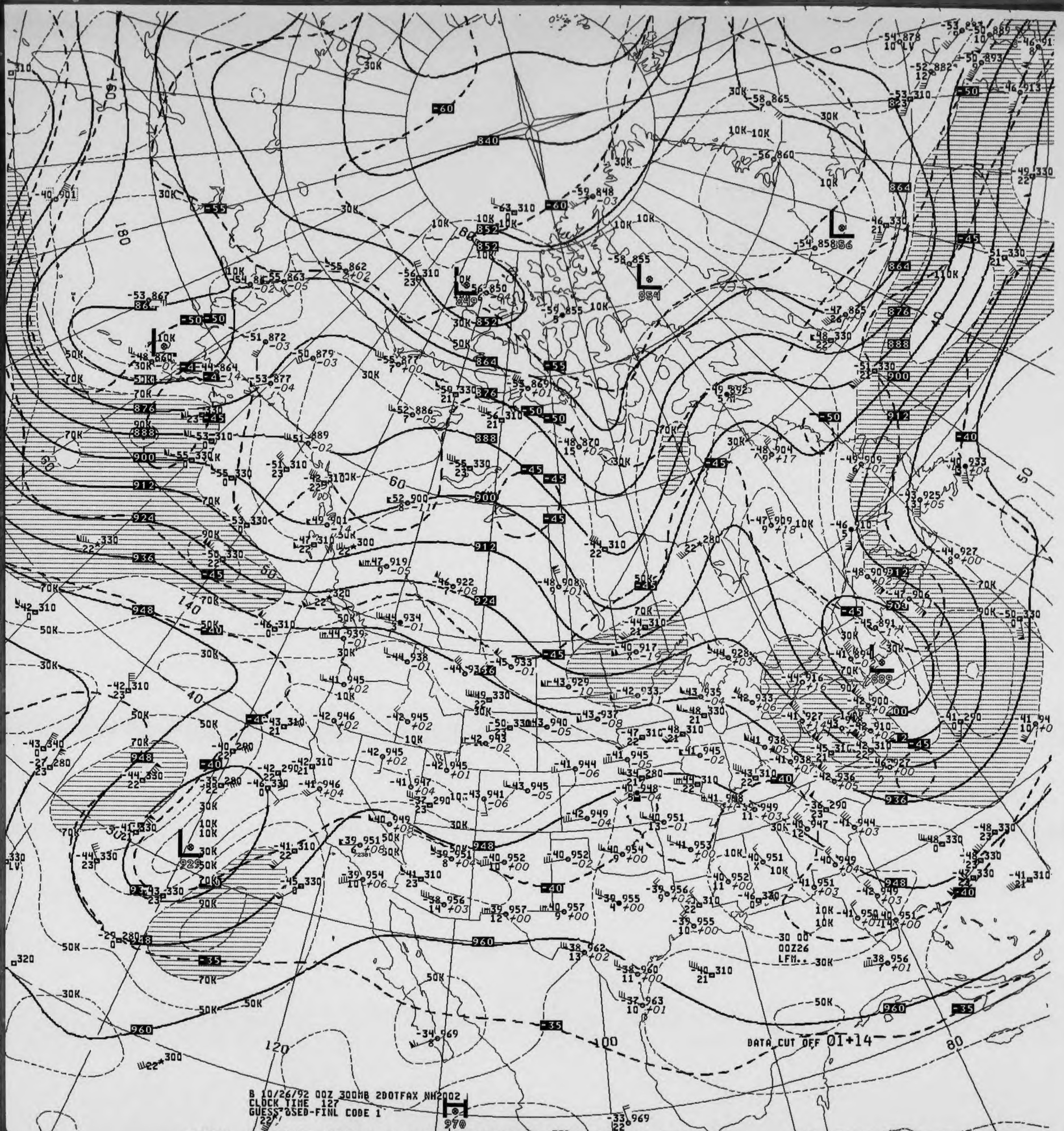
B 10/26/92 00Z 300MB 2DOTFAX NH2002
CLOCK TIME 127
GUESS USED-FINL CODE 1
DATA CUT OFF 01+14
-30 00
00Z26
LFM..

V038 .. 300MB ANALYSIS HEIGHTS/ISOTACHS 00Z MON 26 OCT 92

US DEPT OF COMMERCE
NOAA/NWS/NMC WASHINGTON

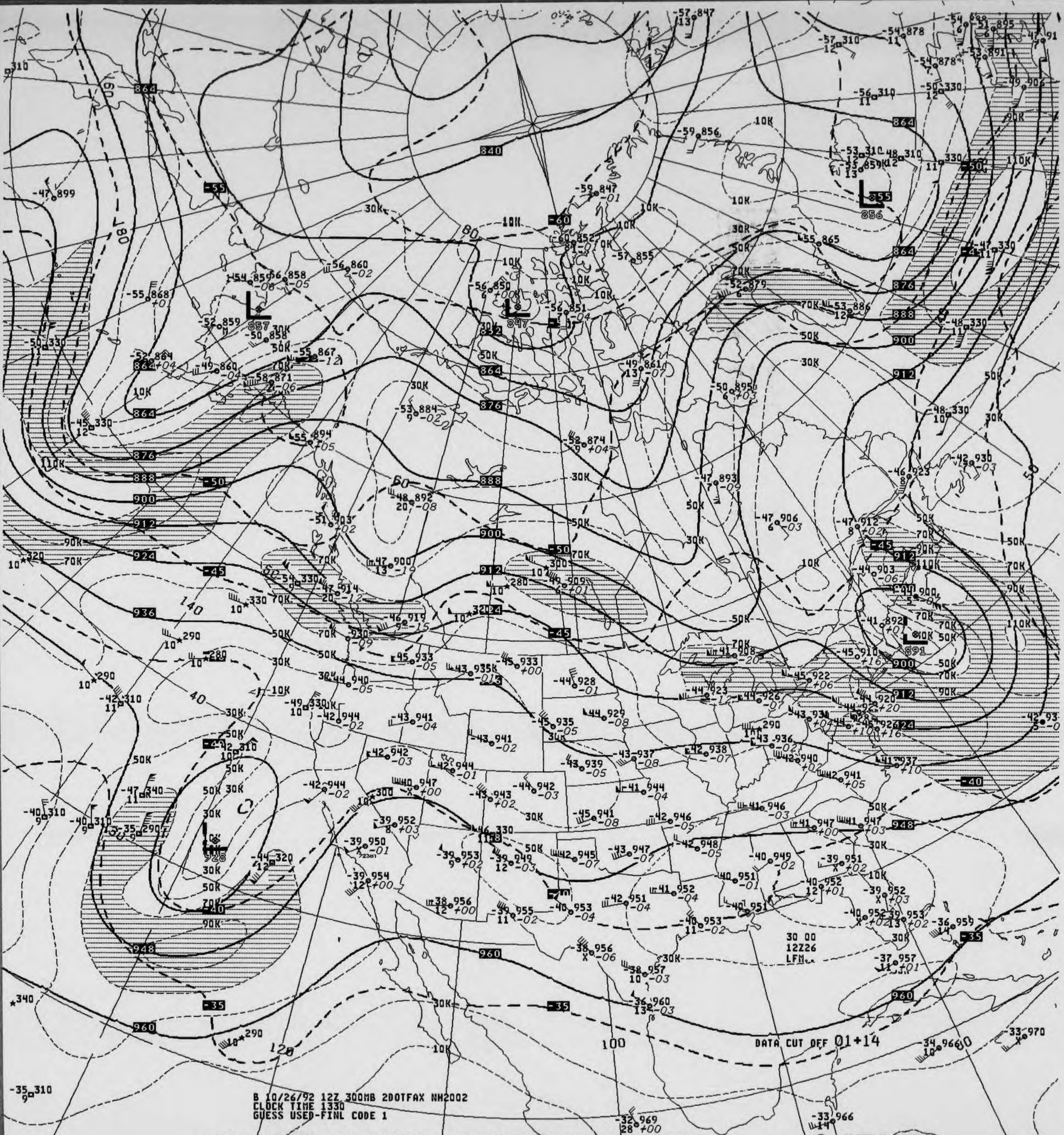
864
840
876
888
900
912
924
936
948
960
-60
-55
-50
-45
-40
-35
10K
30K
50K
70K
90K
110K
80
60
140
40
120
100
30 00
12Z26
LFM
DATA CUT OFF 01+14

B 10/26/92 12Z 300MB 2DOTFAX NH2002
CLOCK TIME 1330
GUESS USED-FINL CODE 1

V438 .. 300MB ANALYSIS HEIGHTS/ISOTACHS 12Z MON 26 OCT 92

US DEPT OF COMMERCE
NOAA/NWS/NMC WASHINGTON

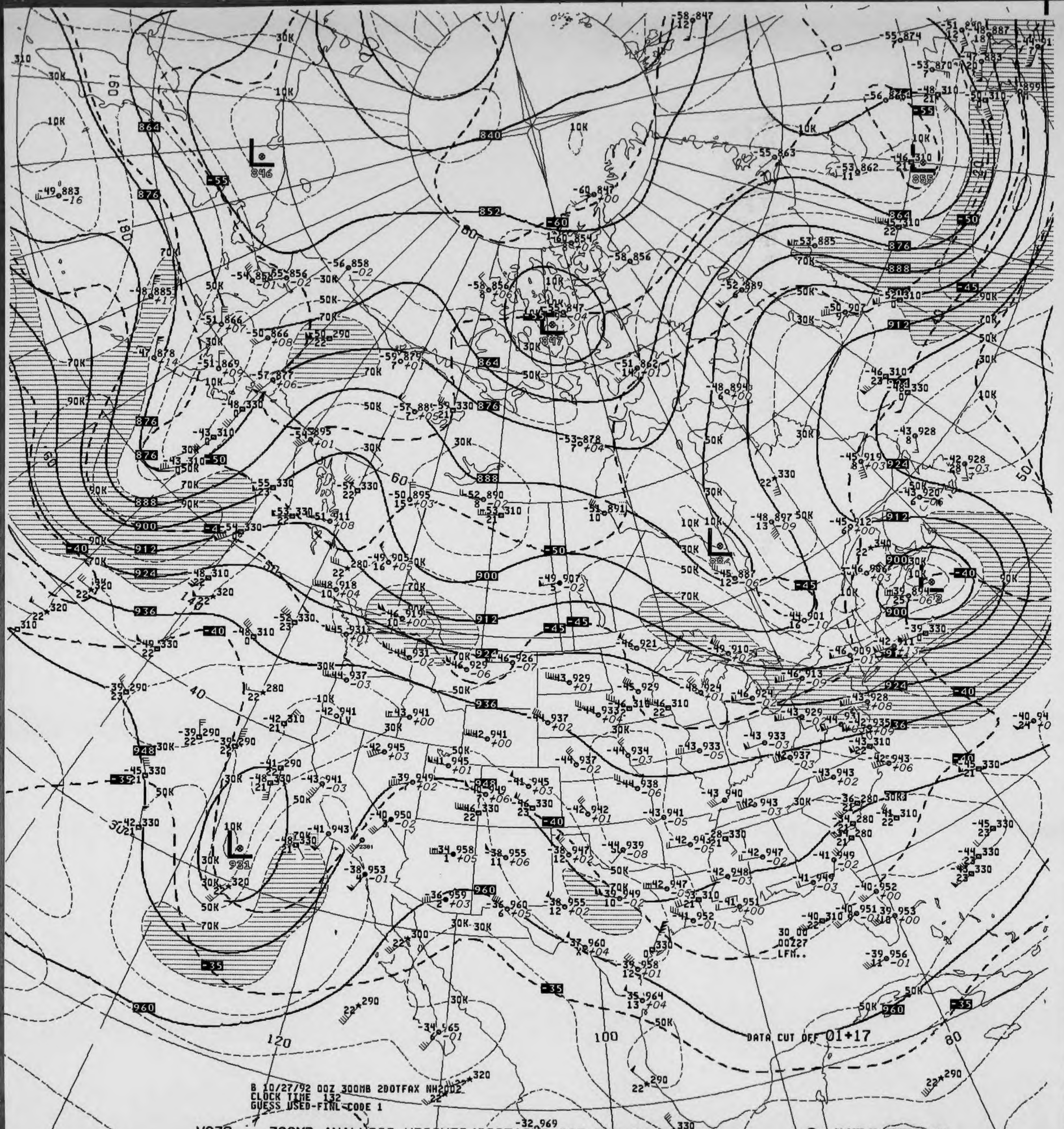

DATA CUT OFF 01+17
30 00
00Z27
LFM..
864
876
888
900
912
924
936
948
960
840
852
-55
-60
-50
-45
-40
-35
10K
30K
50K
70K
90K

B 10/27/92 00Z 300MB 2DOTFAX NH2002
CLOCK TIME 132
GUESS USED-FINL-CODE 1

V038 .. 300MB ANALYSIS HEIGHTS/ISOTACHS 00Z TUE 27 OCT 92

US DEPT OF COMMERCE
NOAA/NWS/NMC WASHINGTON

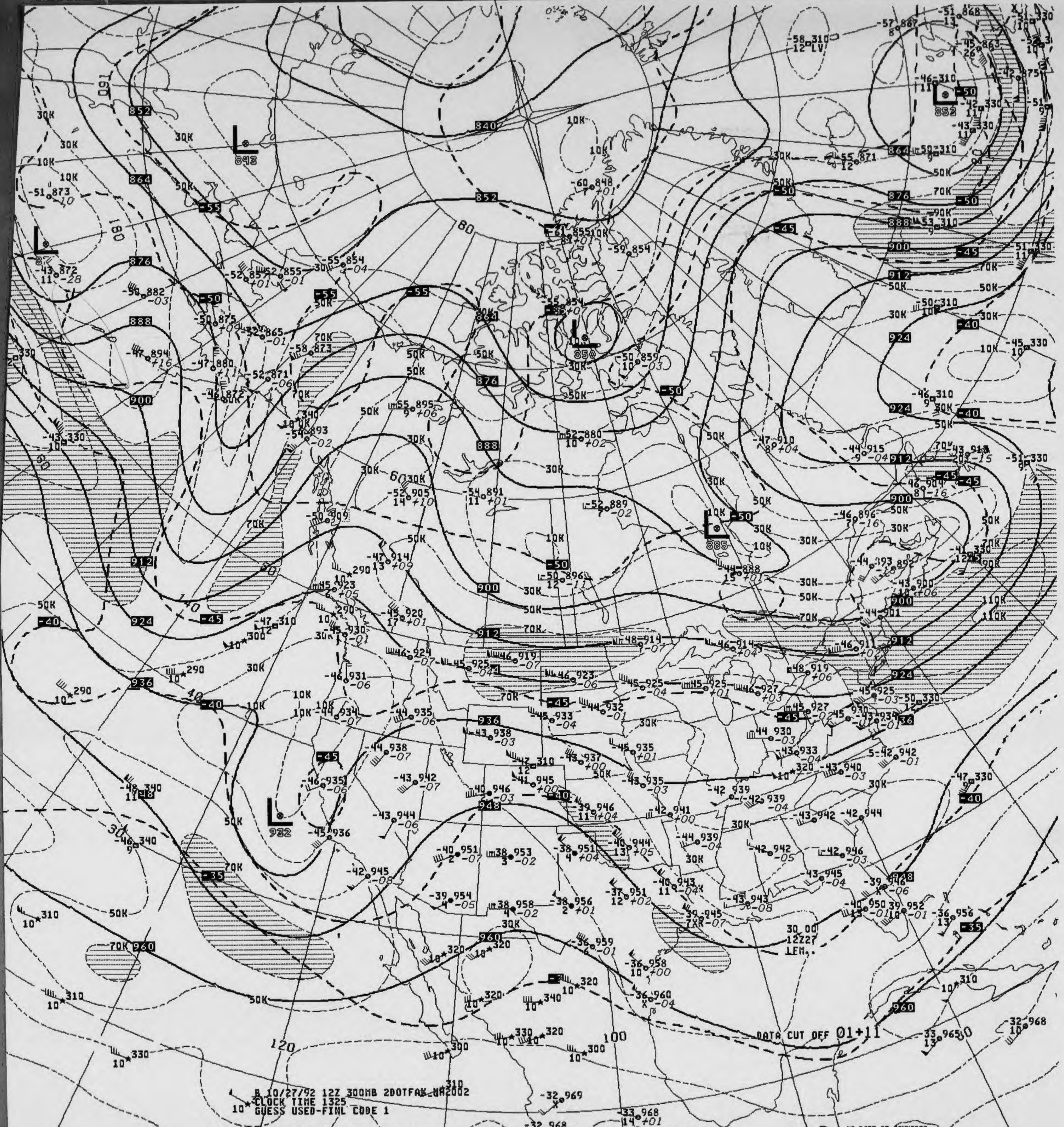
A 10/27/92 12Z 300MB 200TFAX NMC2002
CLOCK TIME 1325
GUESS USED-FINL CODE 1
DATA CUT OFF 01+11
840
852
864
876
888
900
912
924
936
948
960
-55
-50
-45
-40
-35
10K
30K
50K
70K
90K
110K
80
100
120
160
180

V438 .. 300MB ANALYSIS HEIGHTS/ISOTACHS 12Z TUE 27 OCT 92

US DEPT OF COMMERCE
NOAA/NWS/NMC WASHINGTON

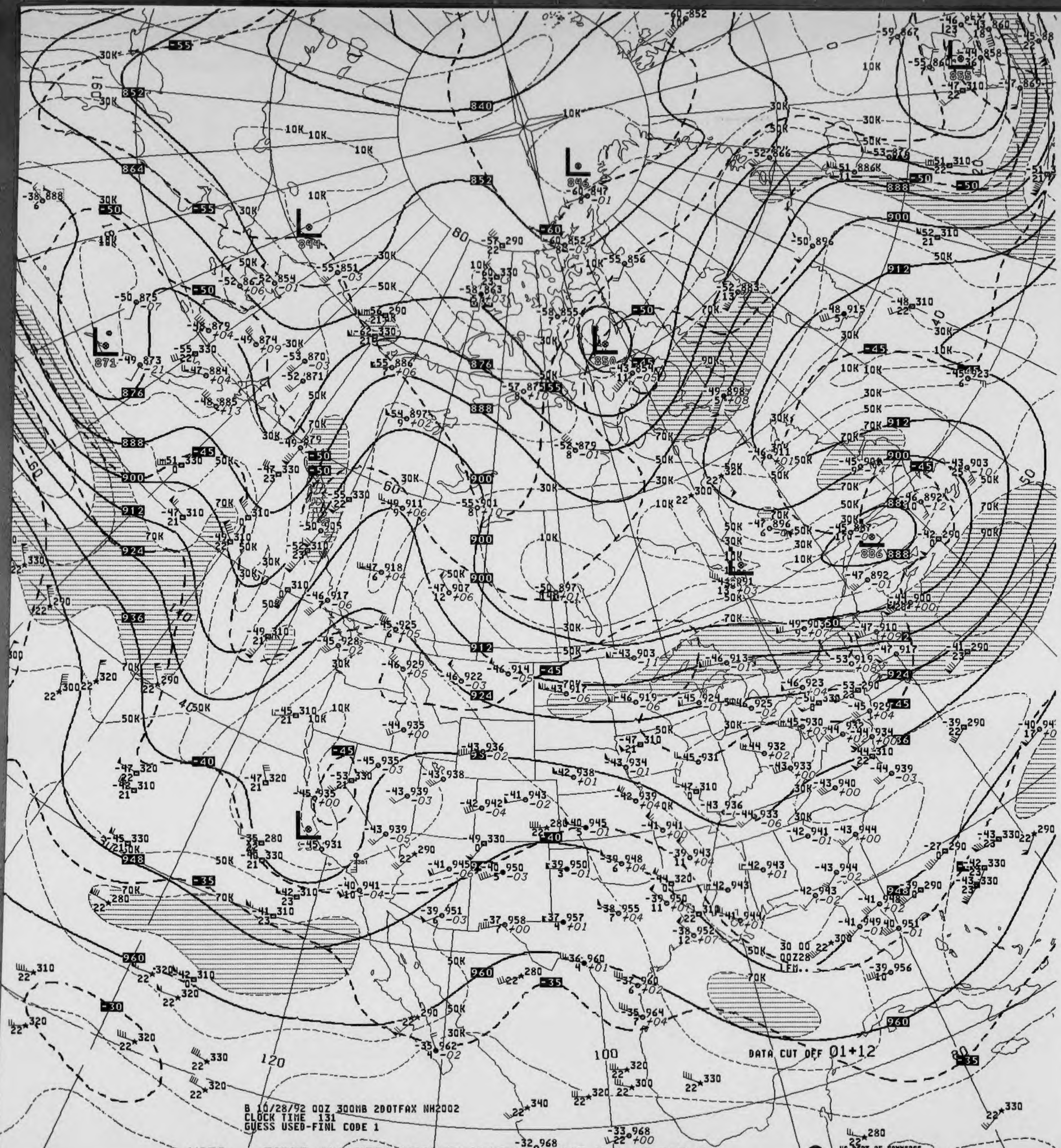
B 10/28/92 00Z 300MB 2D0TFAX NH2002
CLOCK TIME 131
GUESS USED-FINL CODE 1
DATA CUT OFF 01+12
30 00 00Z28 LFM..
US DEPT OF COMMERCE
NOAA/NWS/NMC WASHINGTON

V038 .. 300MB ANALYSIS HEIGHTS/ISOTACHS 00Z WED 28 OCT 92

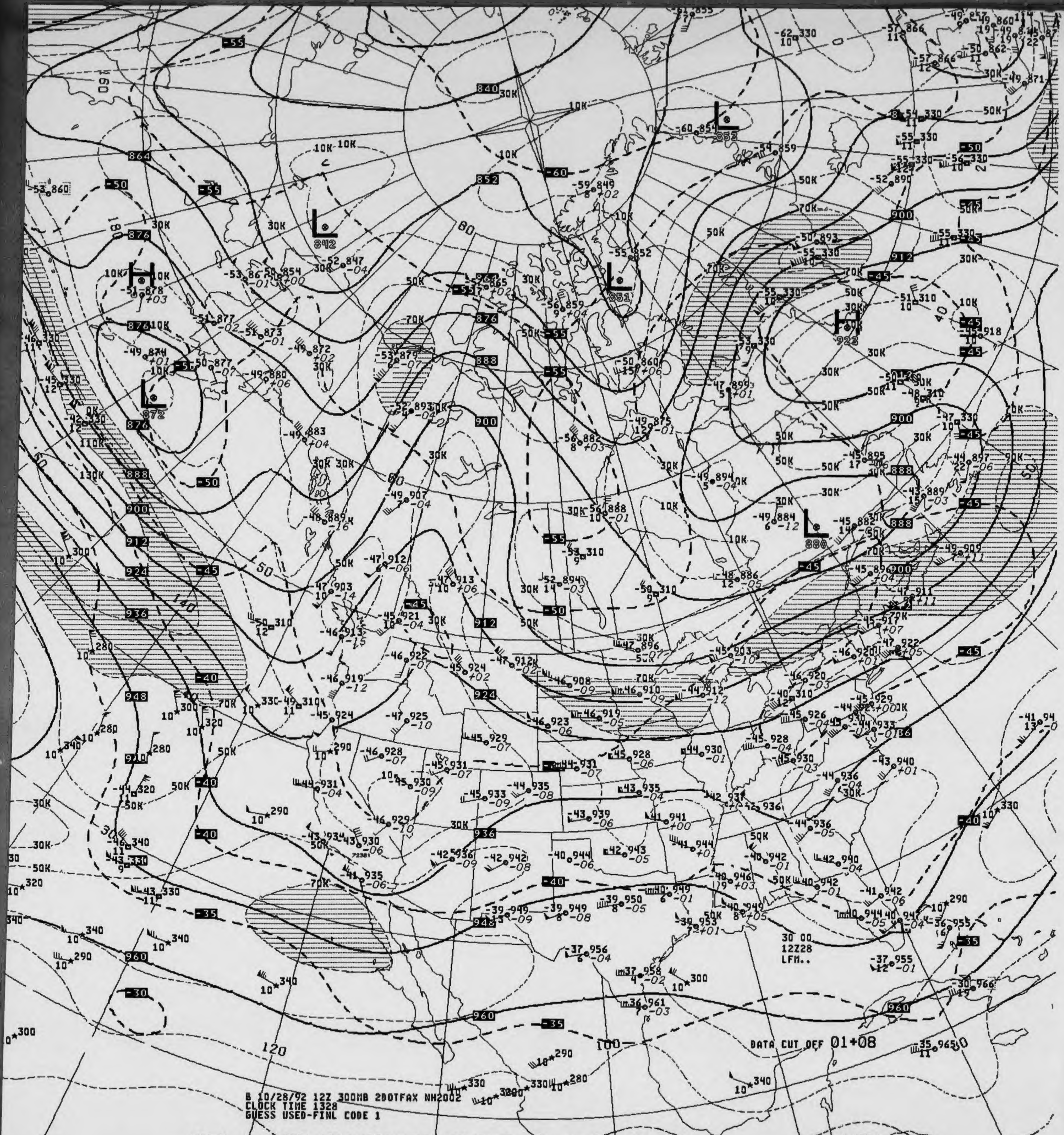
B 10/28/92 12Z 300MB 2DOTFAX NH2002
CLOCK TIME 1328
GUESS USED-FINL CODE 1
DATA CUT OFF 01+08
30 00
12Z28
LFM..

V438 .. 300MB ANALYSIS HEIGHTS/ISOTACHS 12Z WED 28 OCT 92

US DEPT OF COMMERCE
NOAA/NWS/NMC WASHINGTON

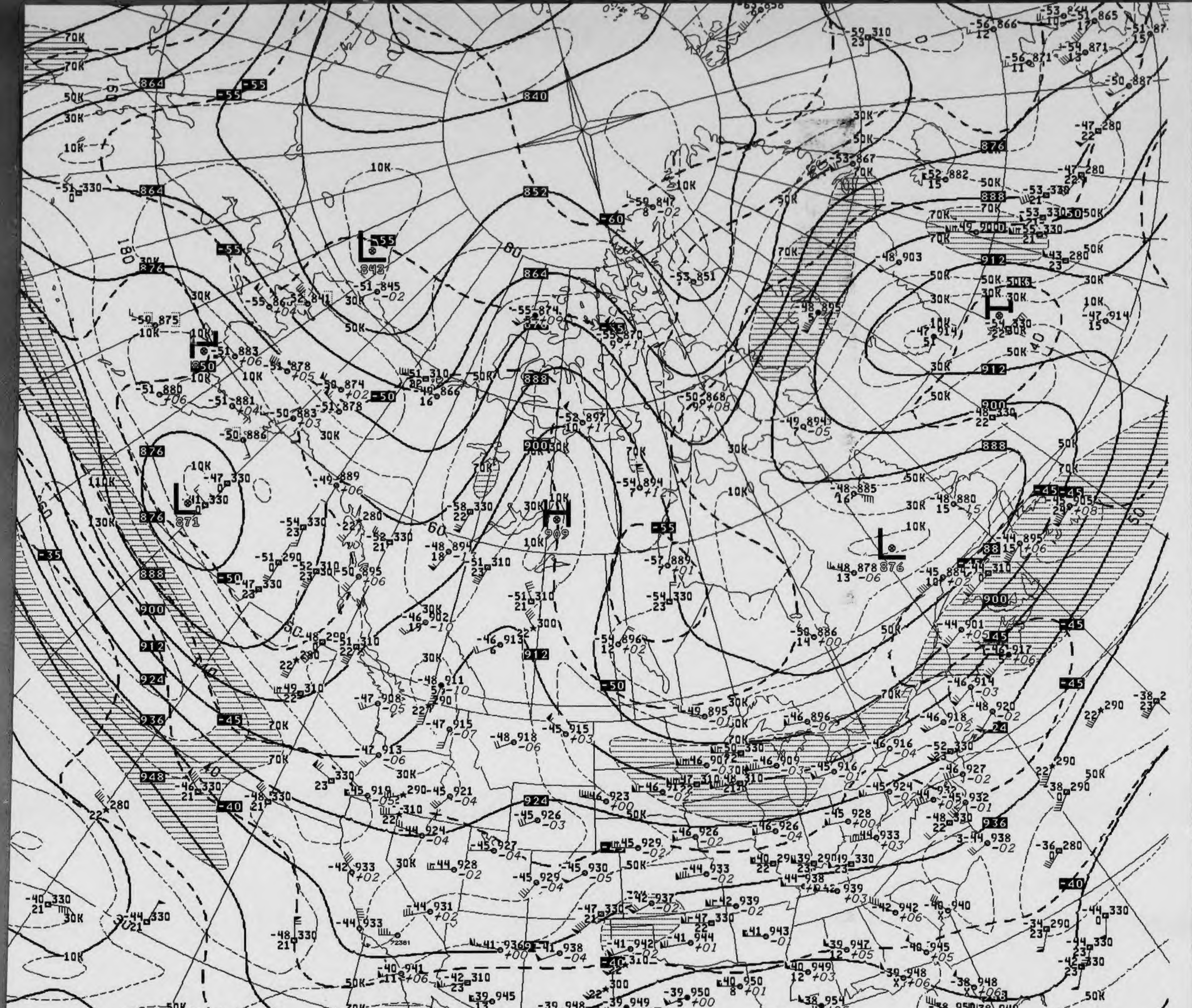
B 10/29/92 00Z 300MB 2DOTFAX NH2002
CLOCK TIME 128
GUESS USED-FINL CODE 1
DATA CUT OFF 01+13
30 00
00Z29
LFM..
H
967
H
909
L
871
L
876
L
843
H
850
H
864
876
888
900
912
924
936
948
960
840
852
-35
-40
-45
-50
-55
-60
10K
30K
50K
70K
110K
130K
60
80
120
140
160
180

V038 .. 300MB ANALYSIS HEIGHTS/ISOTACHS 00Z THU 29 OCT 92

US DEPT OF COMMERCE
NOAA/NWS/NMC WASHINGTON

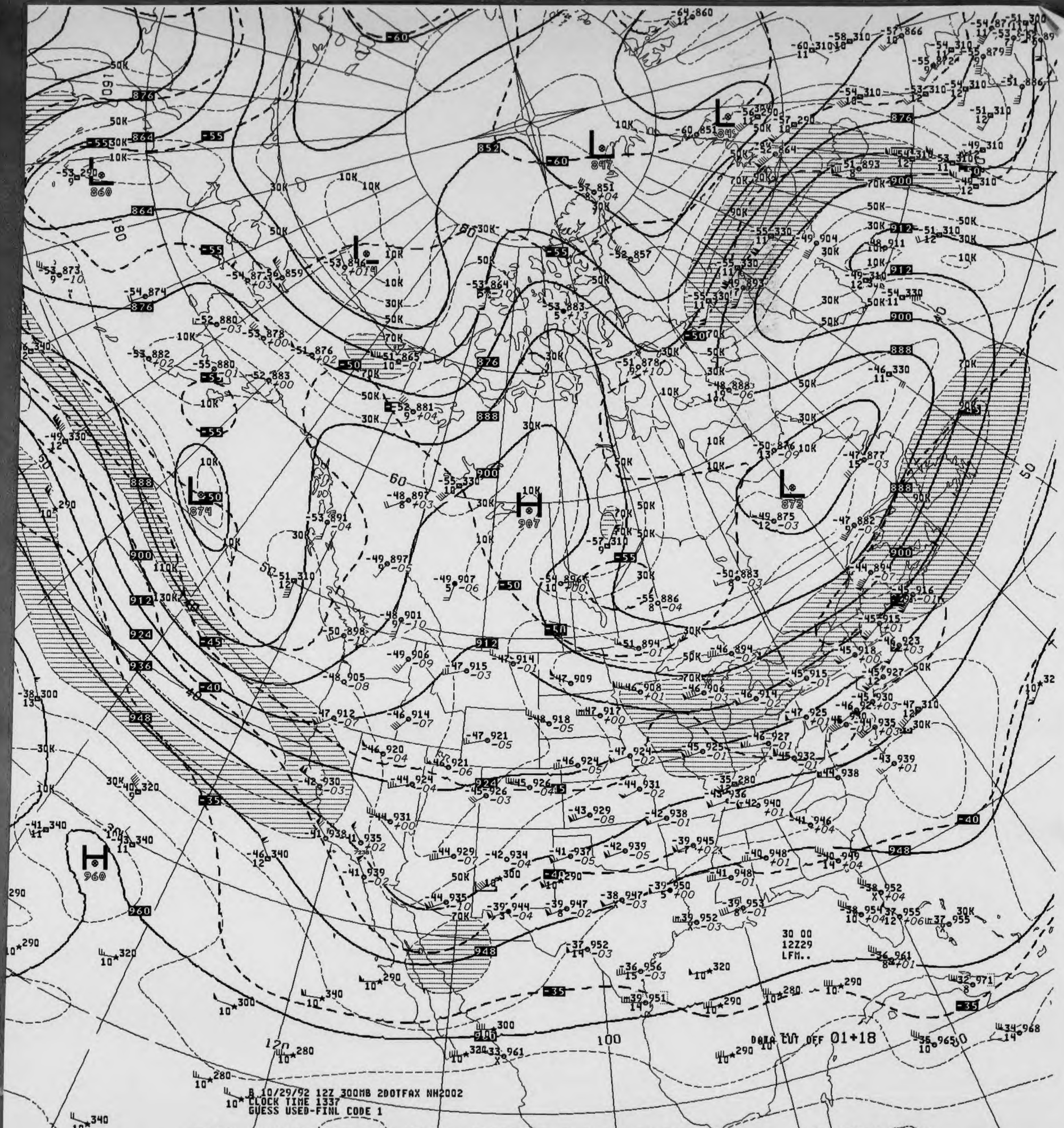
B 10/29/92 12Z 300MB 2DOTFAX NH2002
CLOCK TIME 1337
GUESS USED-FINL CODE 1
DATA CUT OFF 01+18
30 00
12Z29
LFM..
907
873
960
874
860
847
120
100
180
160
50K
30K
10K
70K
90K
110K
130K

V438 .. 300MB ANALYSIS HEIGHTS/ISOTACHS 12Z THU 29 OCT 92

US DEPT OF COMMERCE
NOAA/NWS/NMC WASHINGTON

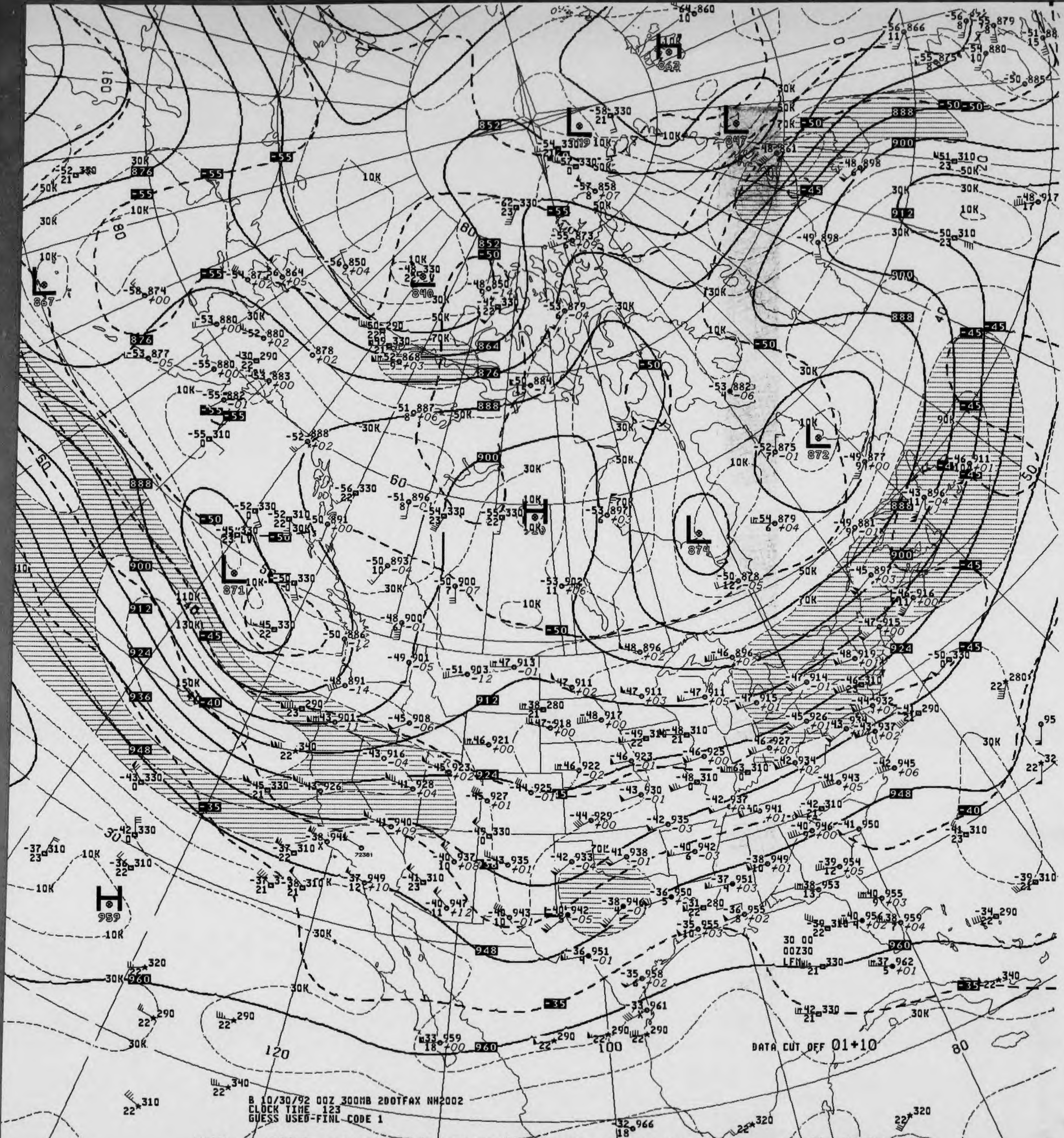
852
864
876
888
900
912
924
936
948
960
-55
-50
-45
-40
-35
10K
30K
50K
70K
90K
130K
L 862
L 847
L 867
L 840
L 872
L 874
L 871
H 862
H 959
160
180
120
100
80
60
50
40
30
20

B 10/30/92 00Z 300MB 2DOTFAX NH2002
CLOCK TIME 123
GUESS USED-FINL CODE 1

DATA CUT OFF 01+10

30 00
00Z30
LFM

US DEPT OF COMMERCE
NOAA/NWS/NMC WASHINGTON

V038 .. 300MB ANALYSIS HEIGHTS/ISOTACHS 00Z FRI 30 OCT 92

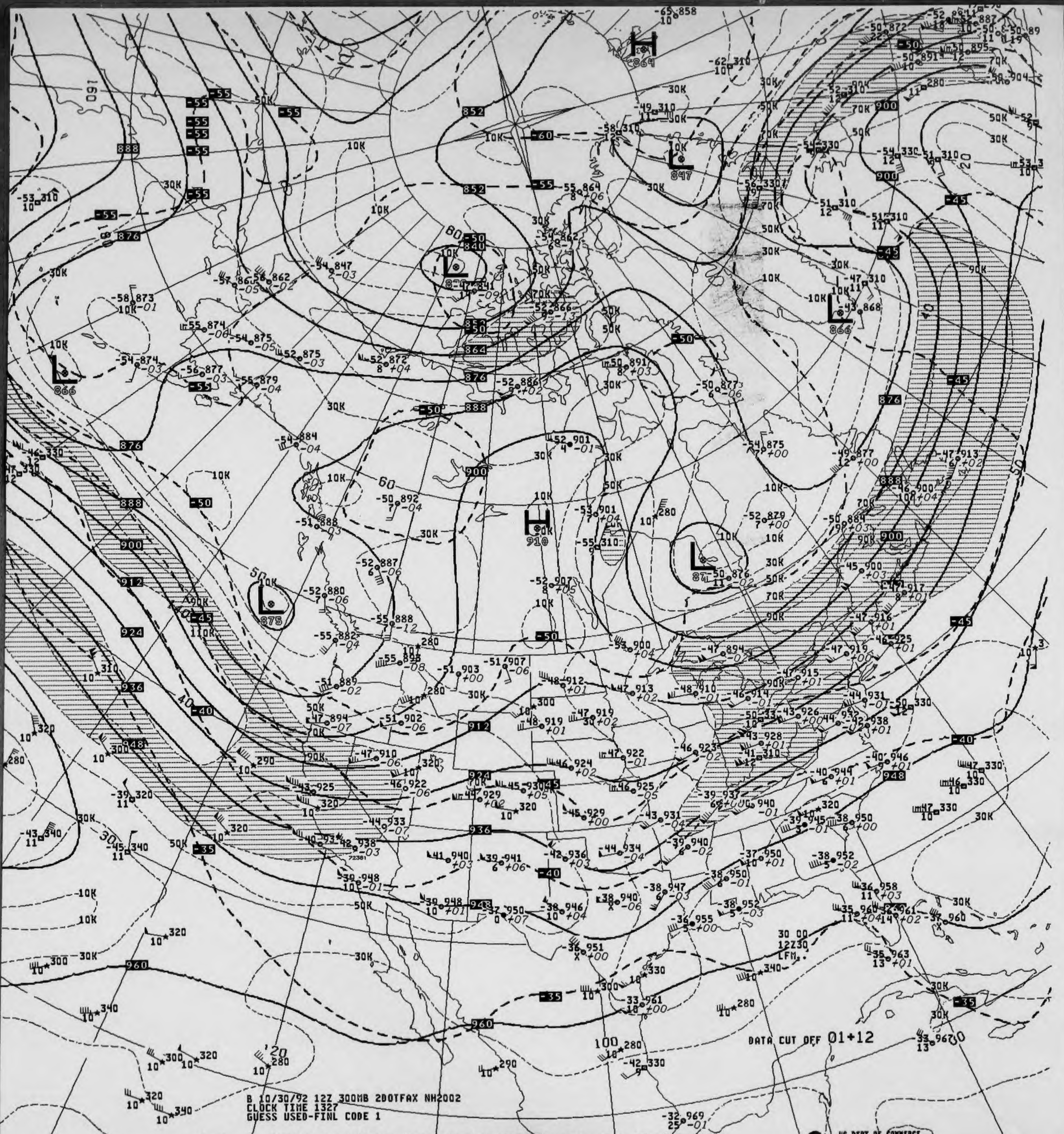
B 10/30/92 12Z 300MB 2DOTFAX NH2002
CLOCK TIME 1327
GUESS USED-FINL CODE 1

DATA CUT OFF 01+12

30 00
12Z30
LFM..

V438 .. 300MB ANALYSIS HEIGHTS/ISOTACHS 12Z FRI 30 OCT 92

US DEPT OF COMMERCE
NOAA/NWS/NMC WASHINGTON

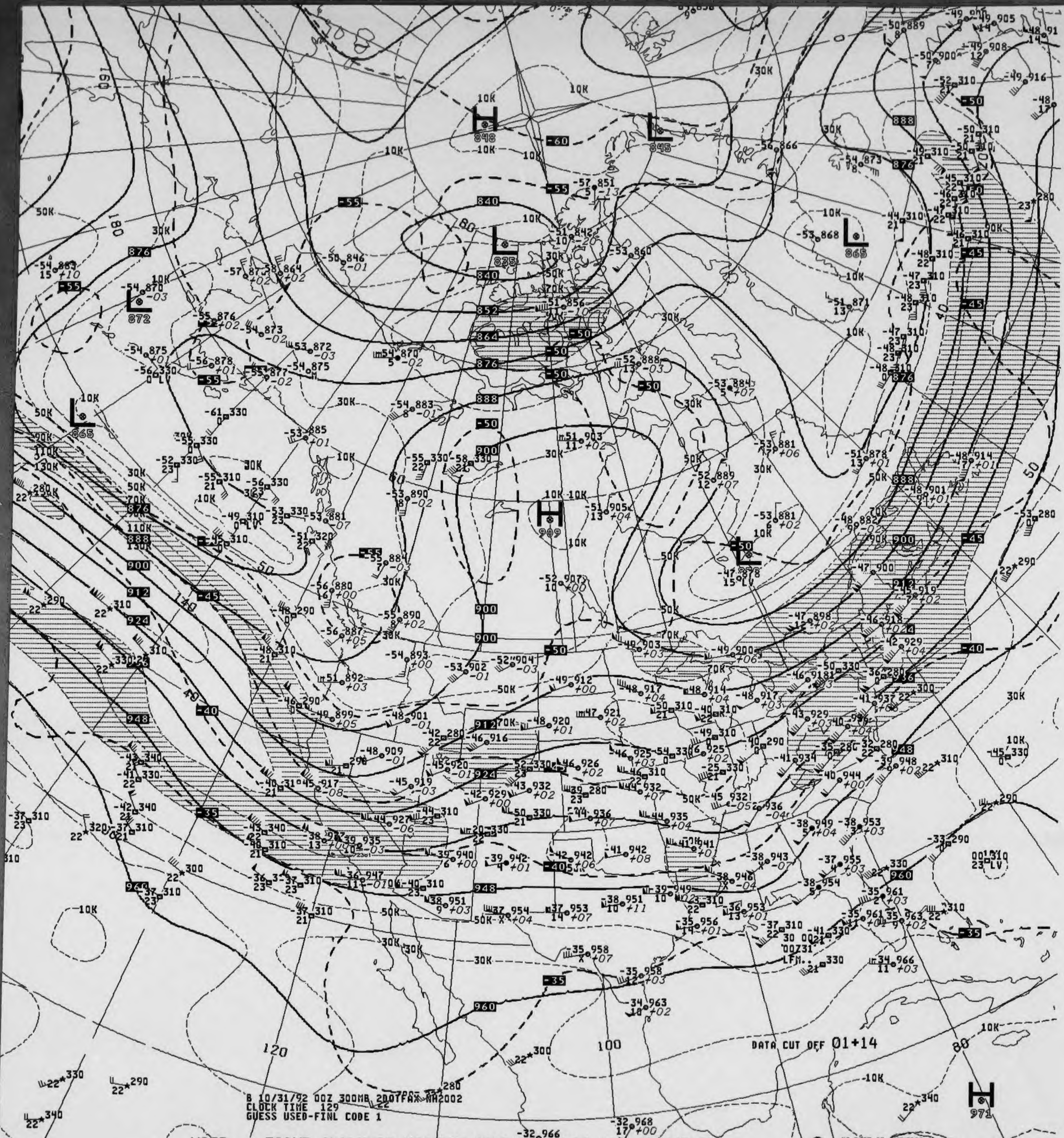
H 848
L 845
L 835
L 865
L 872
L 865
H 909
L
H 971
840
852
864
876
888
900
912
924
948
960
-60
-55
-50
-45
-40
-35
10K
30K
50K
70K
90K
110K
130K
180
160
140
120
100
80
DATA CUT OFF 01+14
B 10/31/92 00Z 300MB 200TFAX NH2002
CLOCK TIME 129
GUESS USED-FINL CODE 1
00731
LFM.

V038 .. 300MB ANALYSIS HEIGHTS/ISOTACHS 00Z SAT 31 OCT 92

US DEPT OF COMMERCE
NOAA/NWS/NMC WASHINGTON

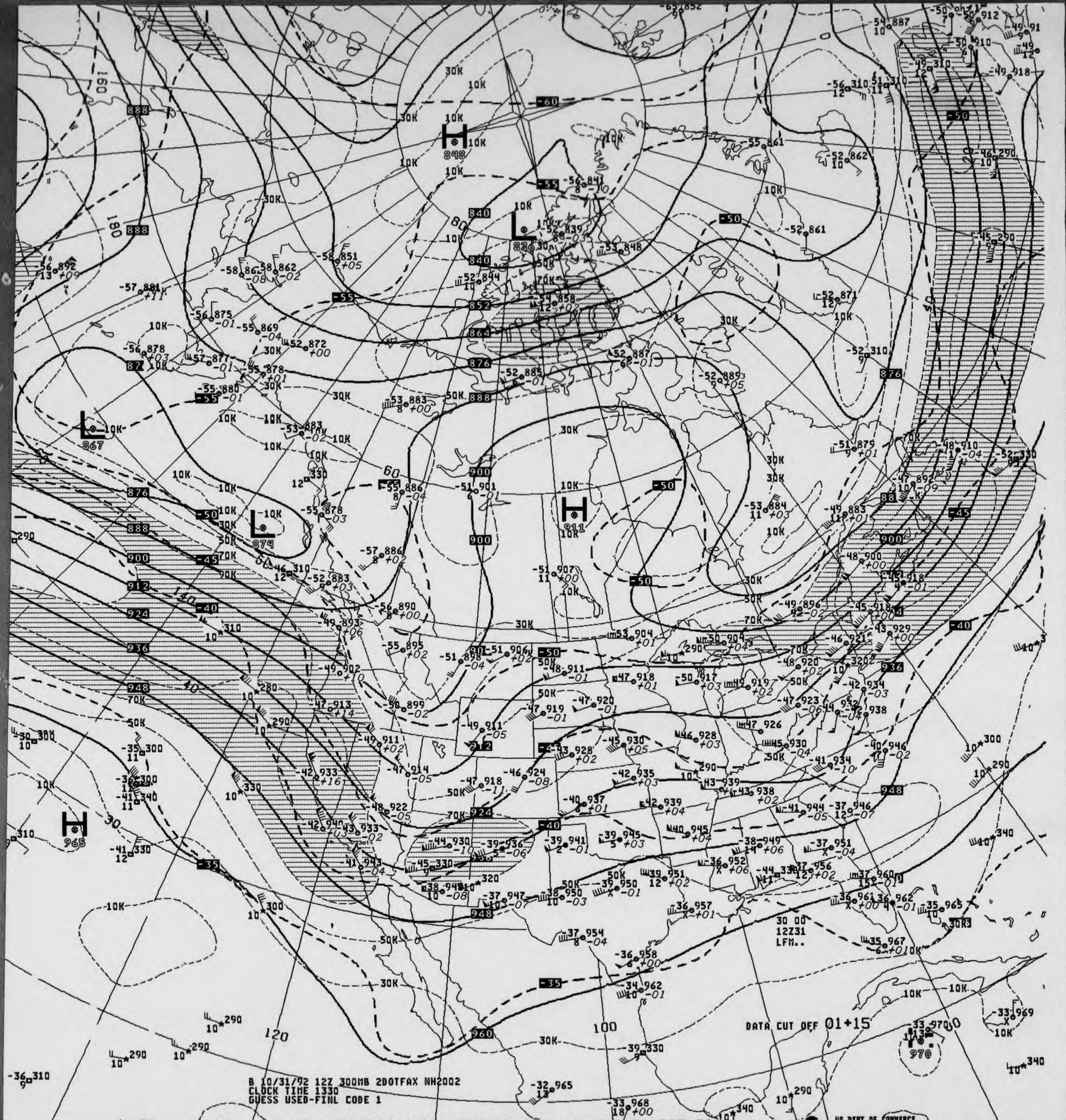

B 10/31/92 12Z 300MB 2DOTFAX NH2002
CLOCK TIME 1330
GUESS USED-FINL CODE 1

DATA CUT OFF 01+15

30 00
12Z31
LFM..

H
848
L
836
L
867
L
874
H
911
H
965
H
970
-60
-55
-50
-45
-40
-35
840
852
864
876
888
900
912
924
936
948
960
10K
30K
50K
70K

V438 .. 300MB ANALYSIS HEIGHTS/ISOTACHS 12Z SAT 31 OCT 92

US DEPT OF COMMERCE
NOAA/NWS/NMC WASHINGTON

AA Form 48 - 364A
ev. 8- 83)

U.S. Department of Commerce
National Oceanic and Atmospheric Administration
National Environmental Satellite, Data, and Information Serv
National Climatic Data Center

250 MB CONSTANT PRESSURE CHARTS

NORTH AMERICAN NMC

ALL RECORDS ARE THE BEST AVAILABLE FOR FILMING.

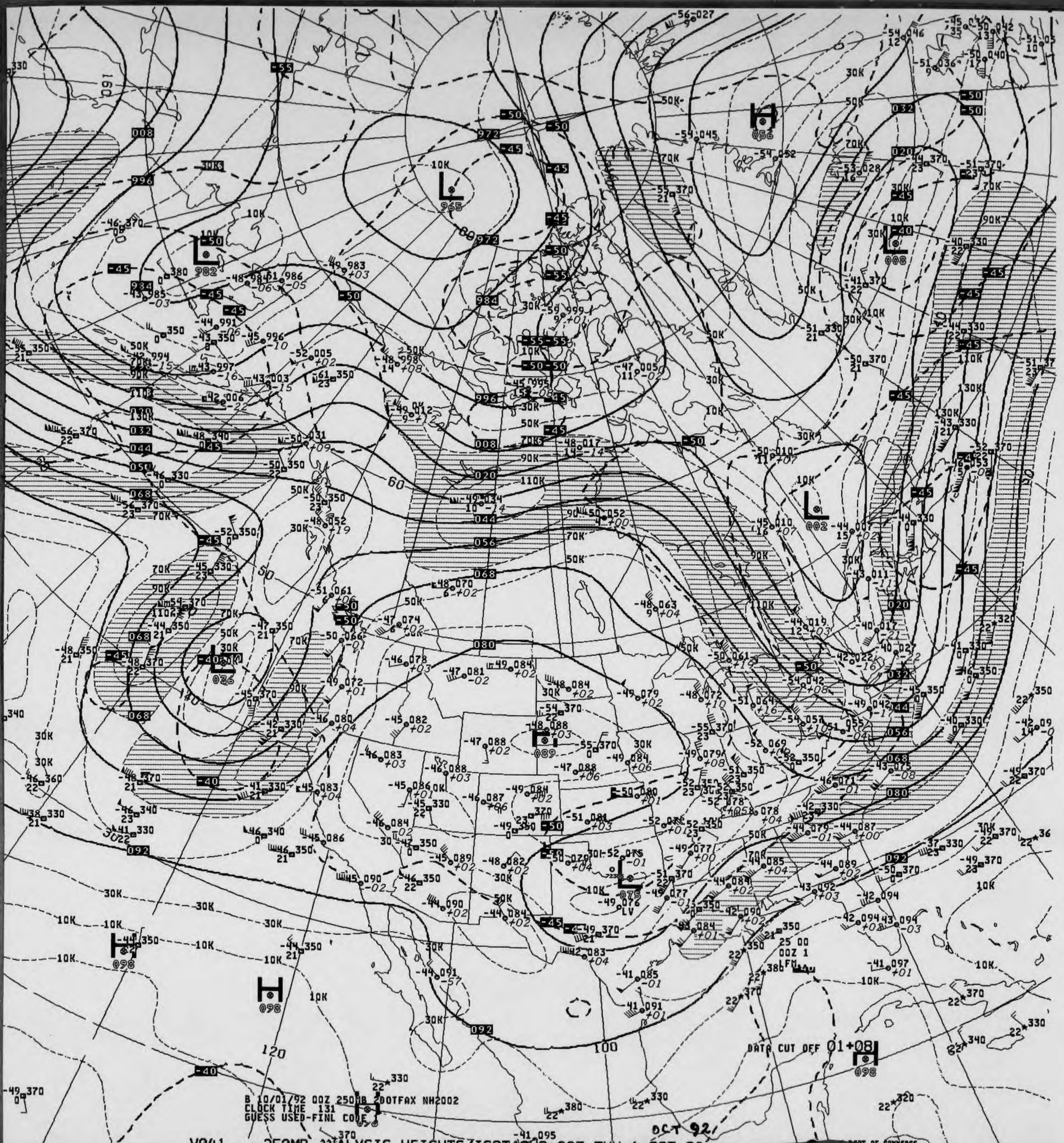
B 10/01/92 00Z 250MB 200TFAX NH2002
CLOCK TIME 131
GUESS USED-FINL CODE 1
DATA CUT OFF 01+08
OCT 92
DEPT OF COMMERCE
25 00
00Z 1
LFM
120
100
60
50
140
160

V041 .. 250MB ANALYSIS HEIGHTS/ISOTACHS 00Z THU 1 OCT 92

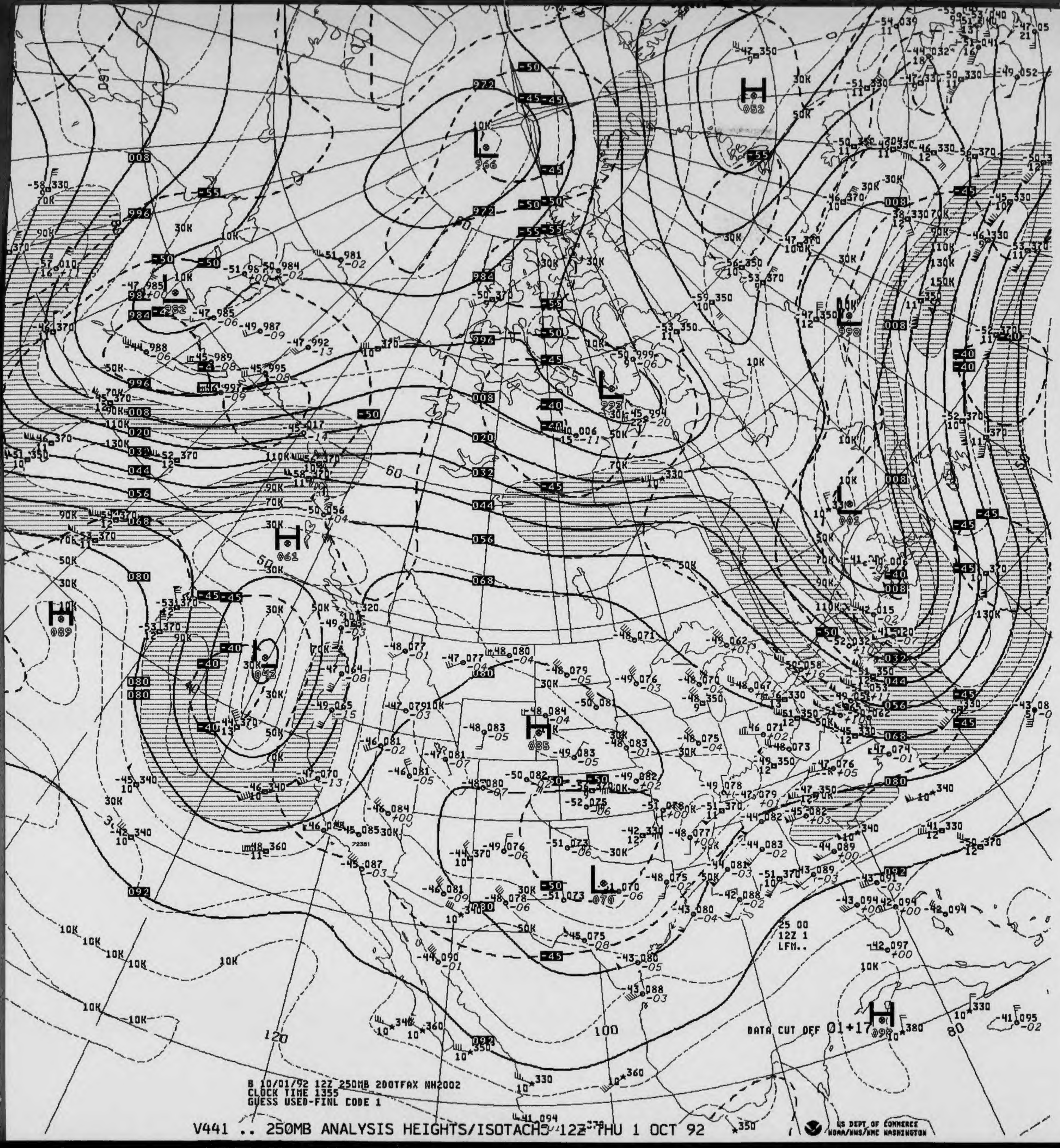
H
052
L
966
L
982
L
998
L
993
H
061
L
043
H
089
L
001
H
085
L
070
H
092
972
984
996
008
020
032
044
056
068
080
092
-45
-50
-55
-40
10K
30K
50K
70K
90K
110K
130K
150K
60
50
40
80
100
120
25 00
12Z 1
LFM..
DATA CUT OFF 01+17

B 10/01/92 12Z 250MB 2DOTFAX NH2002
CLOCK TIME 1355
GUESS USED-FINL CODE 1

V441 .. 250MB ANALYSIS HEIGHTS/ISOTACHS 12Z THU 1 OCT 92

US DEPT OF COMMERCE
NOAA/NWS/NMC WASHINGTON

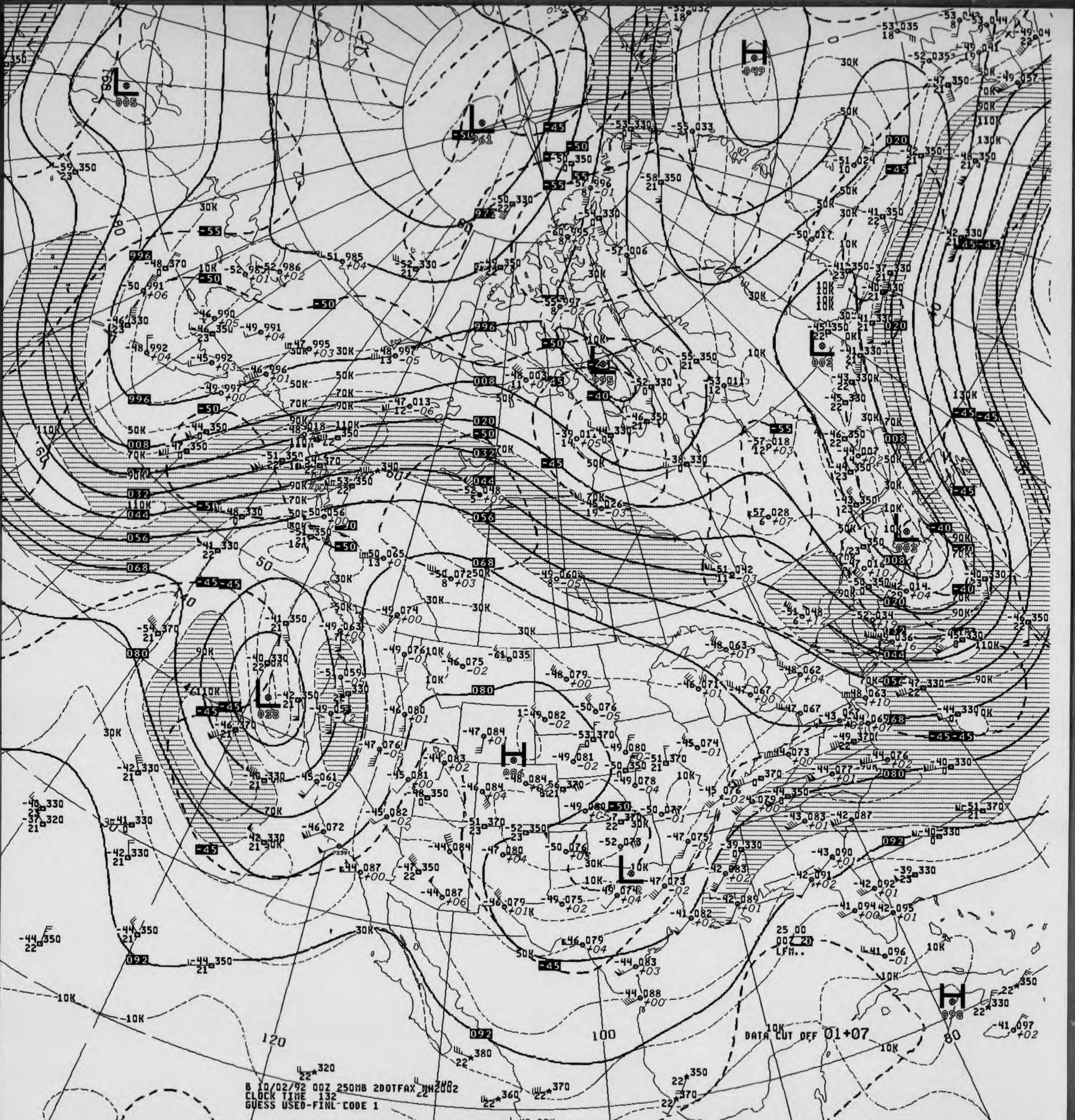
B 10/02/92 00Z 250MB 200TFAX NH2002
CLOCK TIME 132
GUESS USED-FINL CODE 1
DATA CUT OFF 01+07
25 00
00Z 20
LFM..
30K
50K
70K
90K
110K
130K
120
100
80
60
40

V041 .. 250MB ANALYSIS HEIGHTS/ISOTACHS 00Z FRI 2 OCT 92

US DEPT OF COMMERCE
NOAA/NWS/NMC WASHINGTON

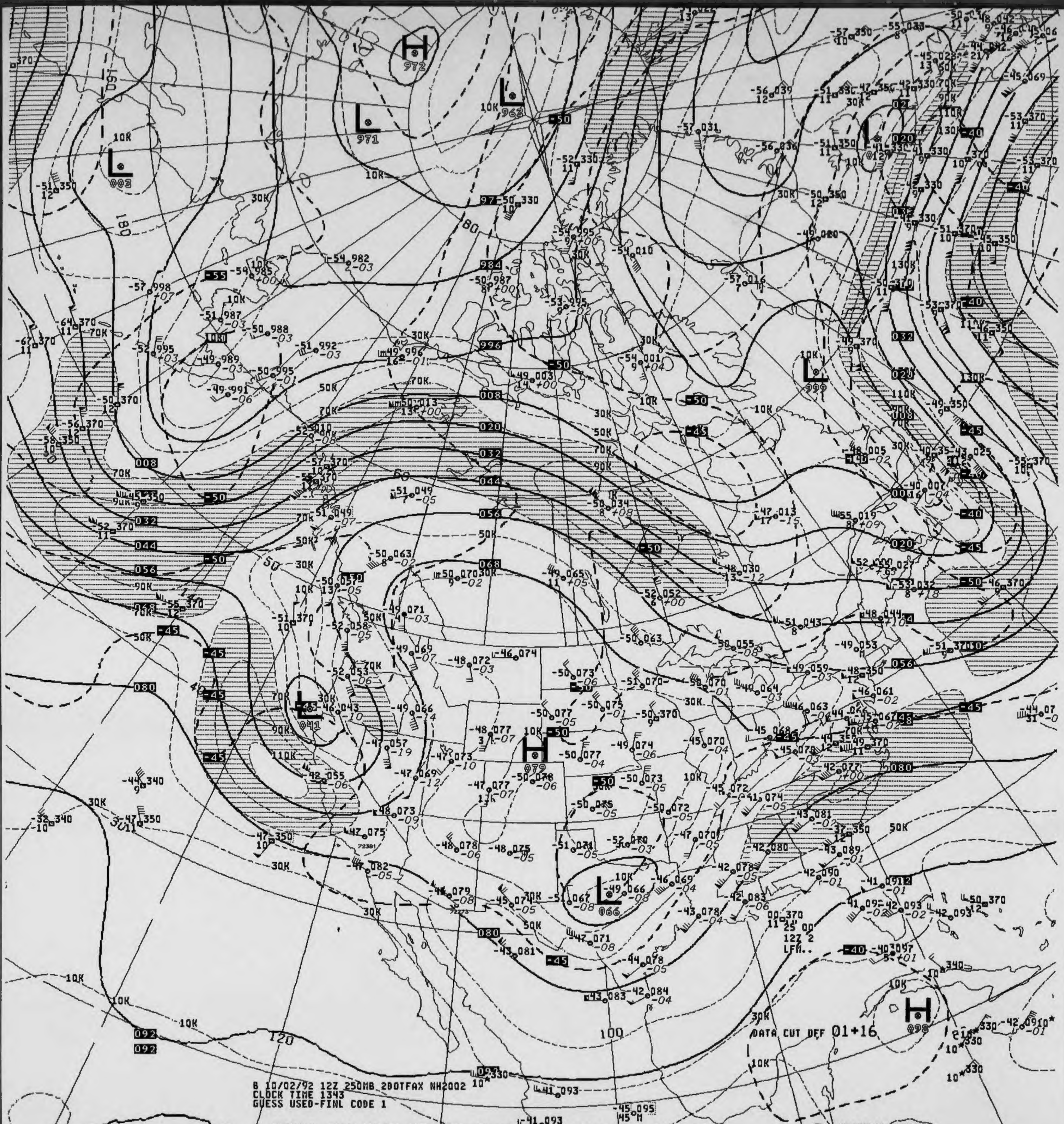
B 10/02/92 12Z 250MB 200TFAX NH2002
CLOCK TIME 1343
GUESS USED-FINL CODE 1
DATA CUT OFF 01+16
12Z 2
LFM..
H
972
L
971
L
963
L
003
L
921
L
012
L
041
H
079
L
066
H
098
180
160
120
100
80
60
50
40

V441 .. 250MB ANALYSIS HEIGHTS/ISOTACHS 12Z FRI 2 OCT 92

US DEPT OF COMMERCE
NOAA/NWS/NMC WASHINGTON

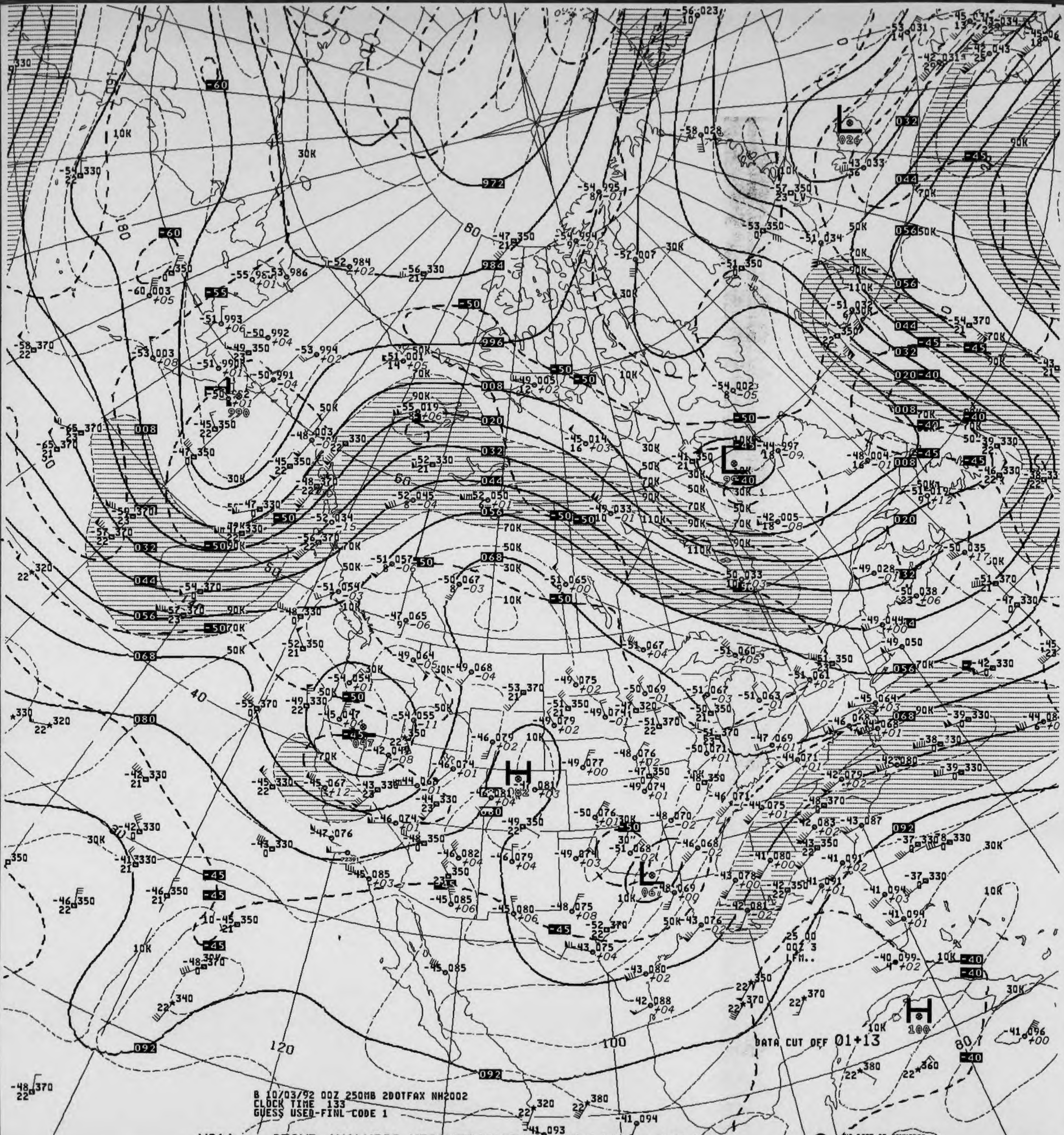
B 10/03/92 00Z 250MB 2DOTFAX NH2002
CLOCK TIME 133
GUESS USED-FINL CODE 1
DATA CUT OFF 01+13
25 00
00Z 3
LFM..
972
984
996
008
020
032
044
056
068
080
092
10K
30K
50K
70K
90K
110K
L
H
026
100
40
60
80
100
120
180

V041 .. 250MB ANALYSIS HEIGHTS/ISOTACHS 00Z SAT 3 OCT 92

US DEPT OF COMMERCE
NOAA/NWS/NMC WASHINGTON

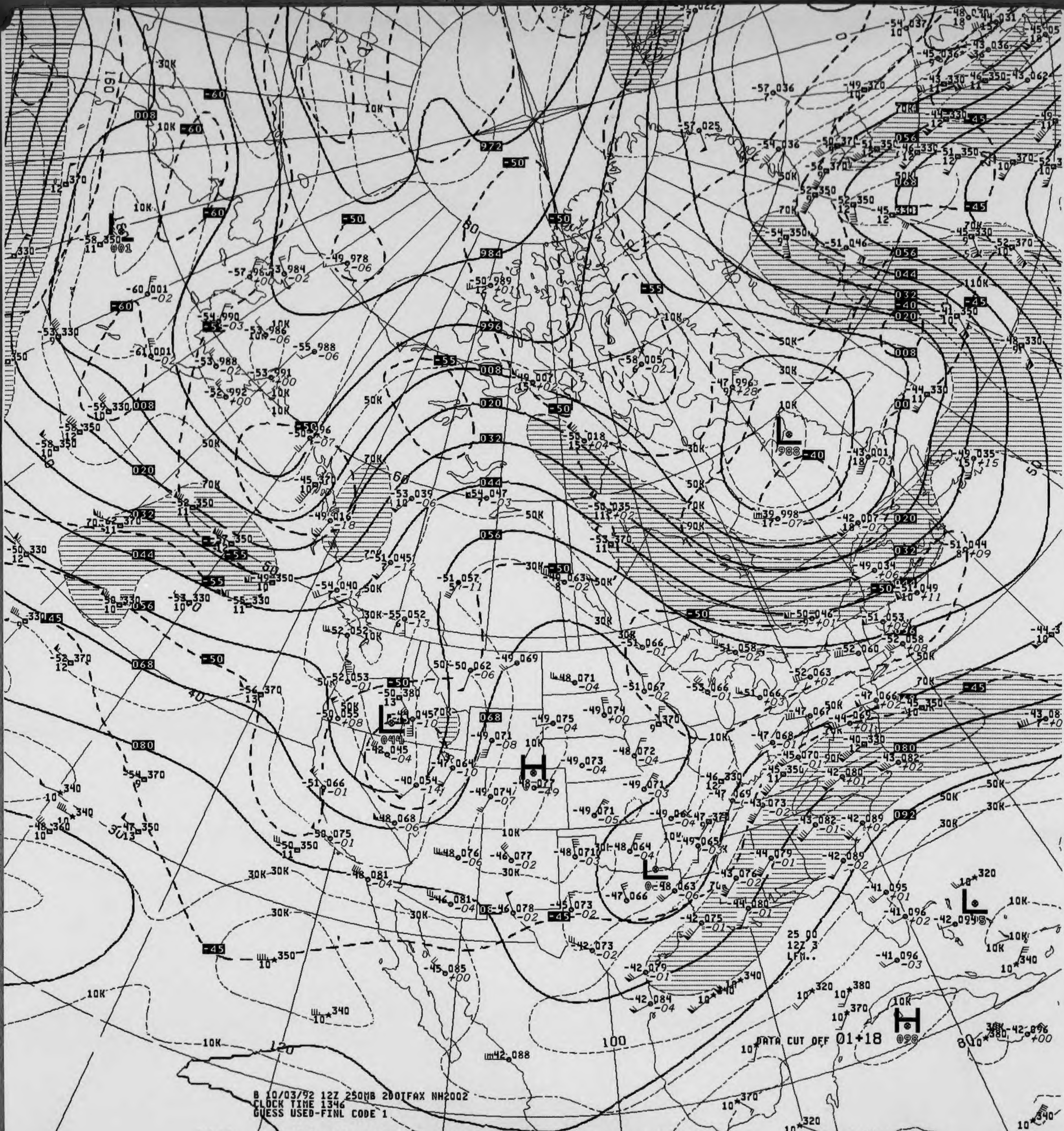
DATA CUT OFF 01+18
25 00
12Z 3
LFM..

B 10/03/92 12Z 250MB 200TFAX NH2002
CLOCK TIME 1346
GUESS USED-FINL CODE 1

V441 .. 250MB ANALYSIS HEIGHTS/ISOTACHS 12Z SAT 3 OCT 92

US DEPT OF COMMERCE
NOAA/NWS/NMC WASHINGTON

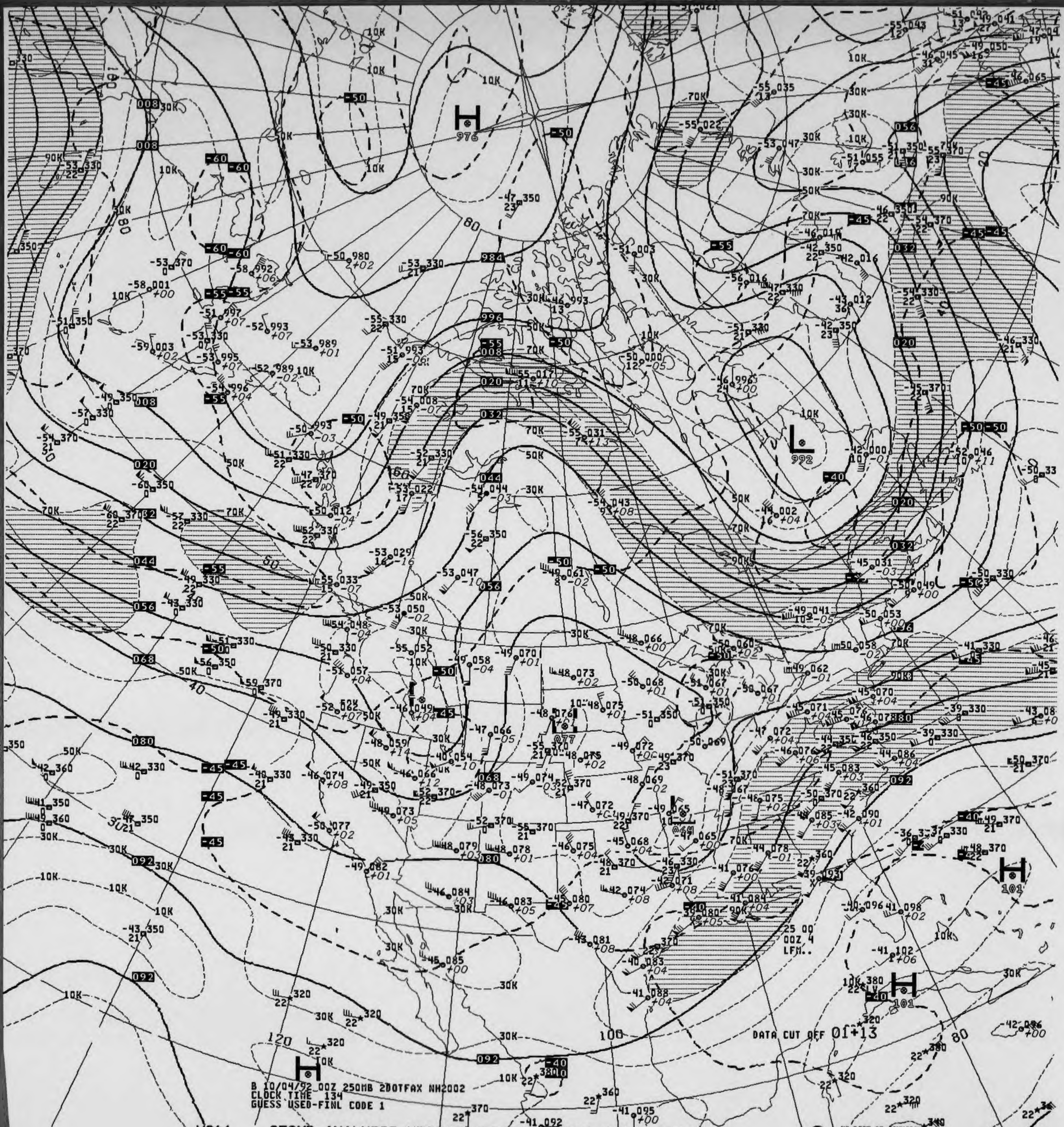
H
976
L
992
H
101
H
101
H
DATA CUT OFF 01+13
25 00
00Z 4
LFM..
120
100
80

B 10/04/92 00Z 250MB 2DOTFAX NH2002
CLOCK TIME 134
GUESS USED-FINL CODE 1

V041 .. 250MB ANALYSIS HEIGHTS/ISOTACHS 00Z SUN 4 OCT 92

US DEPT OF COMMERCE
NOAA/NWS/NMC WASHINGTON

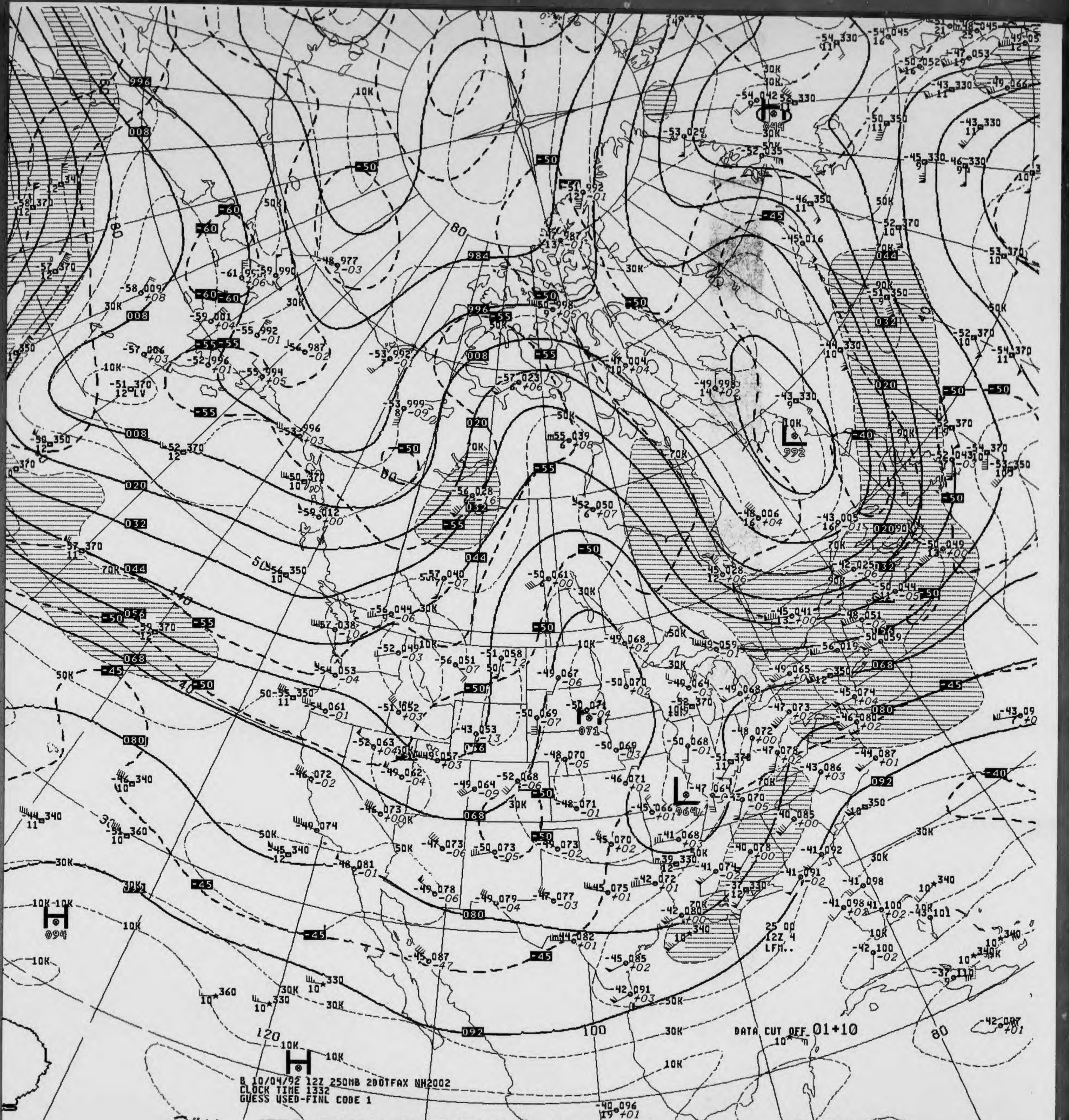
B 10/04/92 12Z 250MB 200TFAX NH2002
CLOCK TIME 1332
GUESS USED-FINL CODE 1
DATA CUT OFF 01+10
25 00
12Z 4
LFM..
H
L
996
008
020
032
044
056
068
080
092
984
-60
-55
-50
-45
-40
10K
30K
50K
70K
90K
140
120
100
80
50
40
30

V441 .. 250MB ANALYSIS HEIGHTS/ISOTACHS 12Z SUN 4 OCT 92

US DEPT OF COMMERCE
NOAA/NWS/NMC WASHINGTON

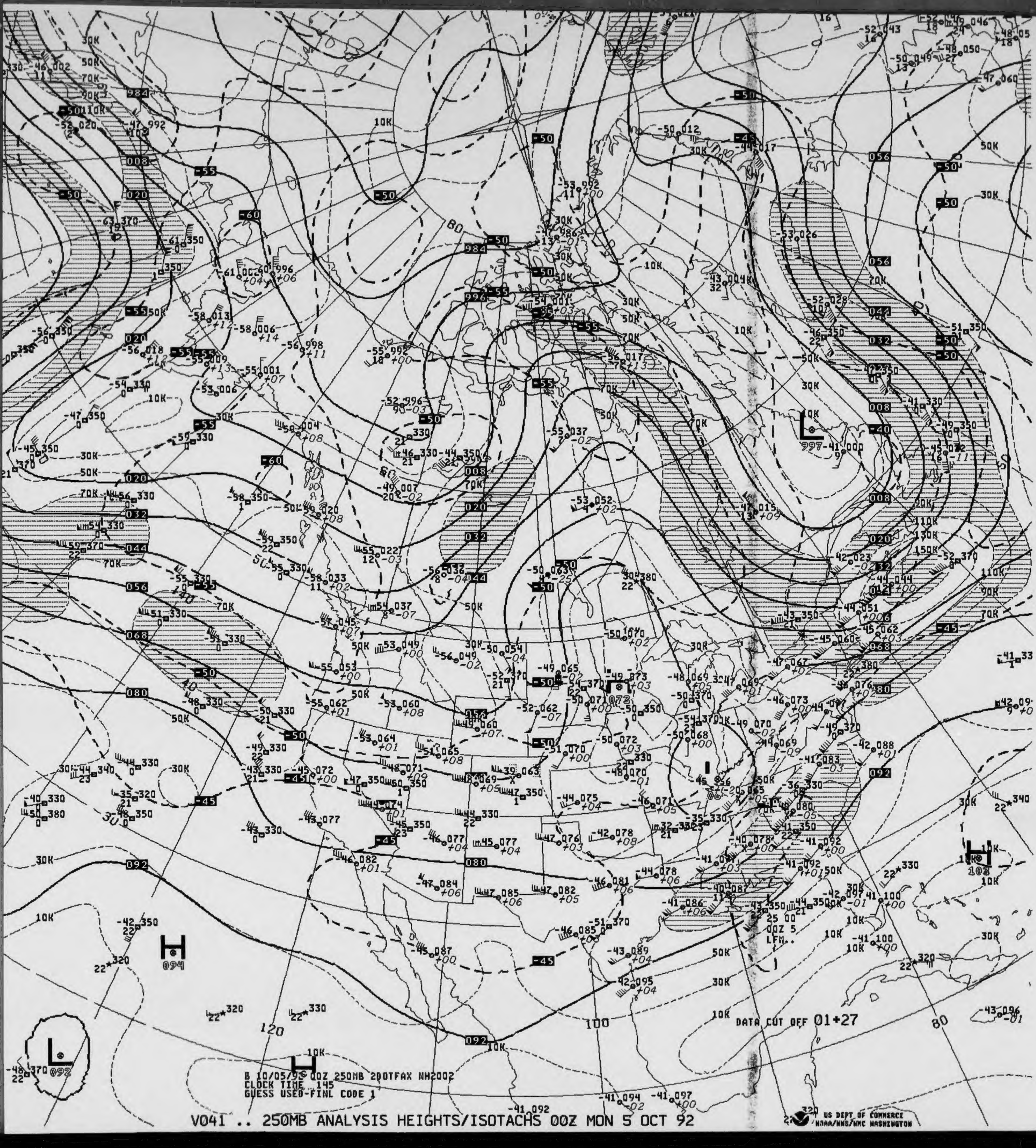

B 10/05/92 00Z 250MB 200TFAX NH2002
CLOCK TIME 145
GUESS USED-FINL CODE 1

DATA CUT OFF 01+27

V041 .. 250MB ANALYSIS HEIGHTS/ISOTACHS 00Z MON 5 OCT 92

US DEPT OF COMMERCE
NOAA/NWS/NMC WASHINGTON

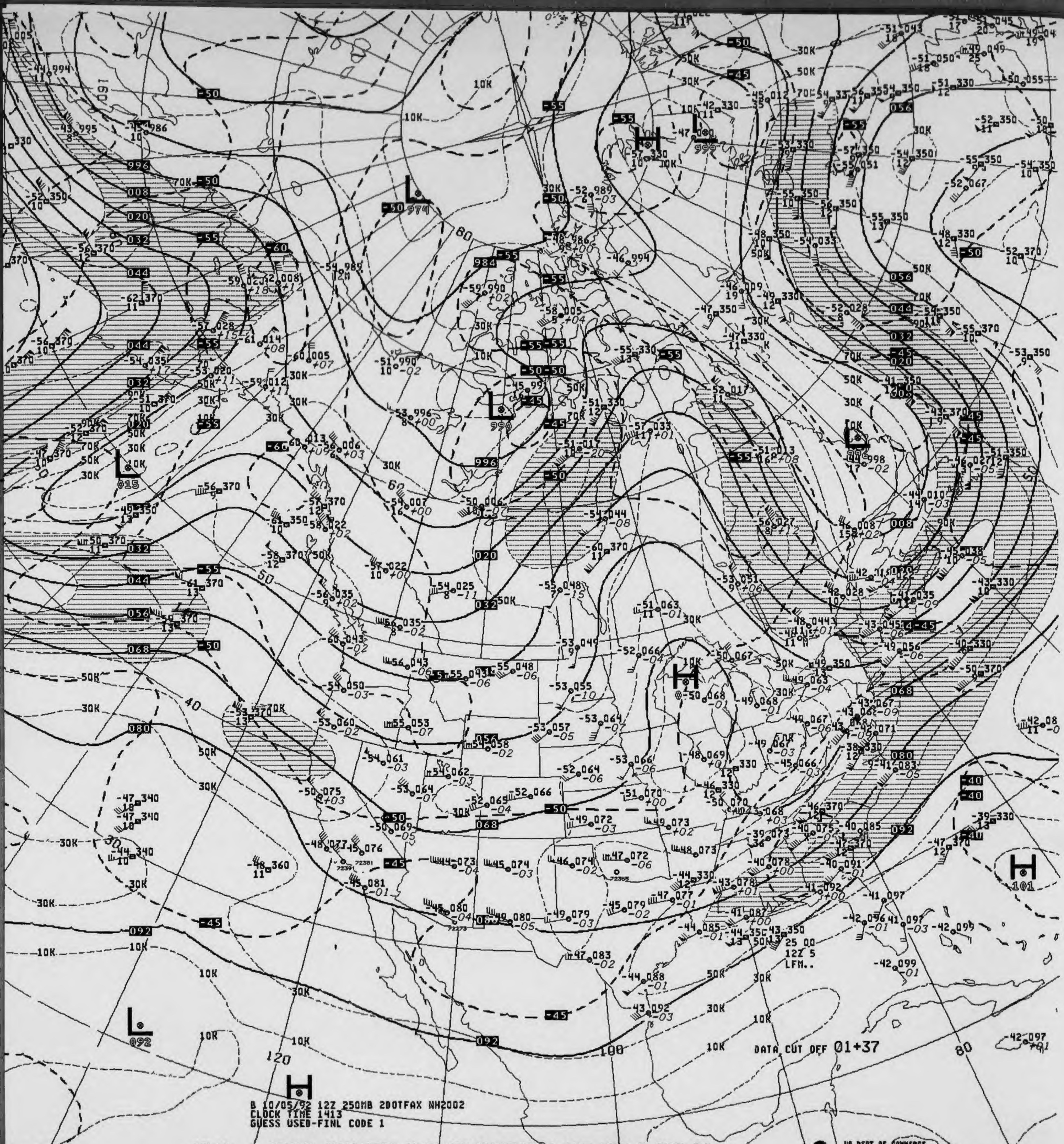
B 10/05/92 12Z 250MB 200TFAX NH2002
CLOCK TIME 1413
GUESS USED-FINL CODE 1
DATA CUT OFF 01+37
25 00
12Z 5
LFM..
US DEPT OF COMMERCE
NOAA/NWS/NMC WASHINGTON

V441 .. 250MB ANALYSIS HEIGHTS/ISOTACHS 12Z MON 5 OCT 92

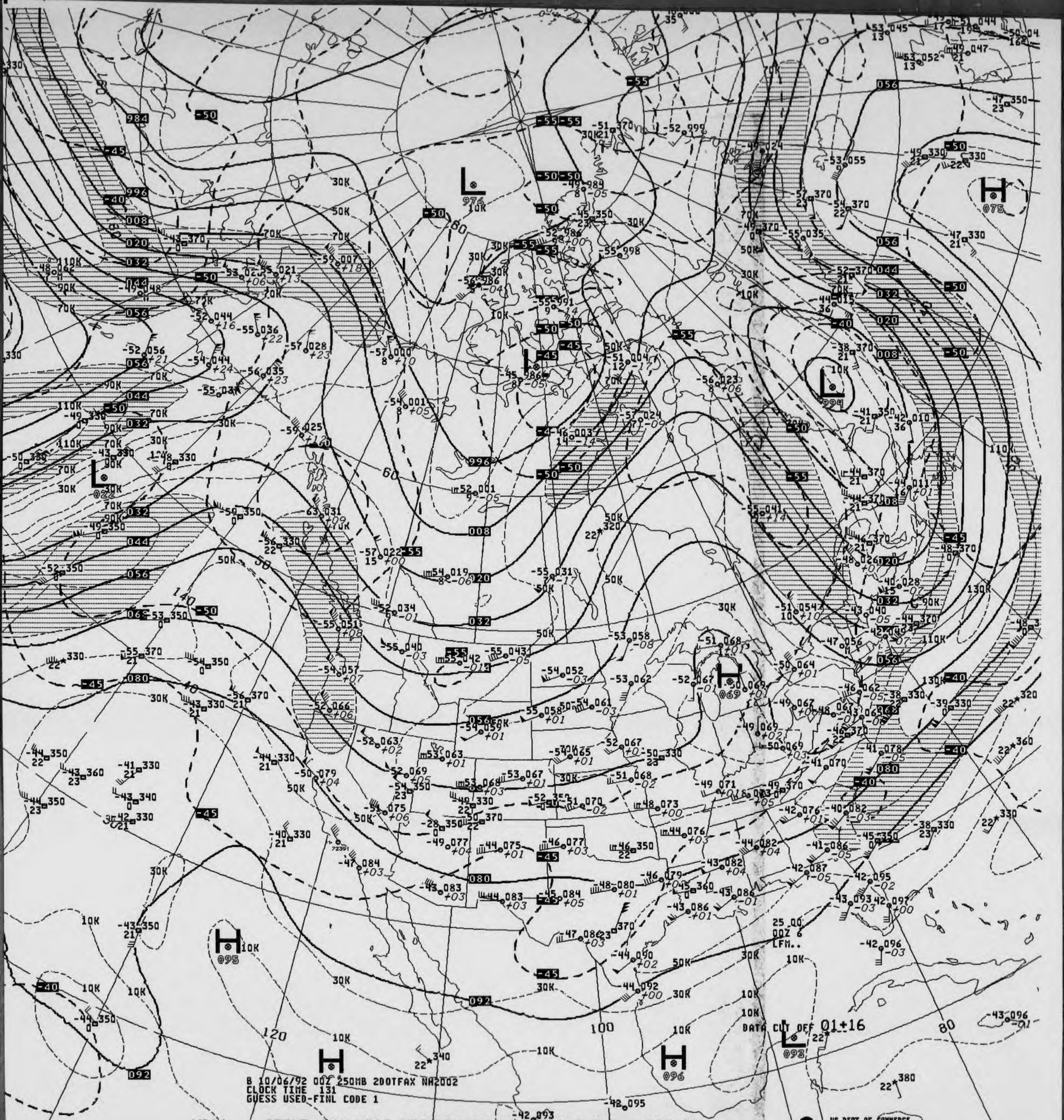

B 10/06/92 00Z 250MB 2DOTFAX NA2002
CLOCK TIME 131
GUESS USED-FINL CODE 1

V041 .. 250MB ANALYSIS HEIGHTS/ISOTACHS 00Z TUE 6 OCT 92

US DEPT OF COMMERCE
NOAA/NWS/NMC WASHINGTON

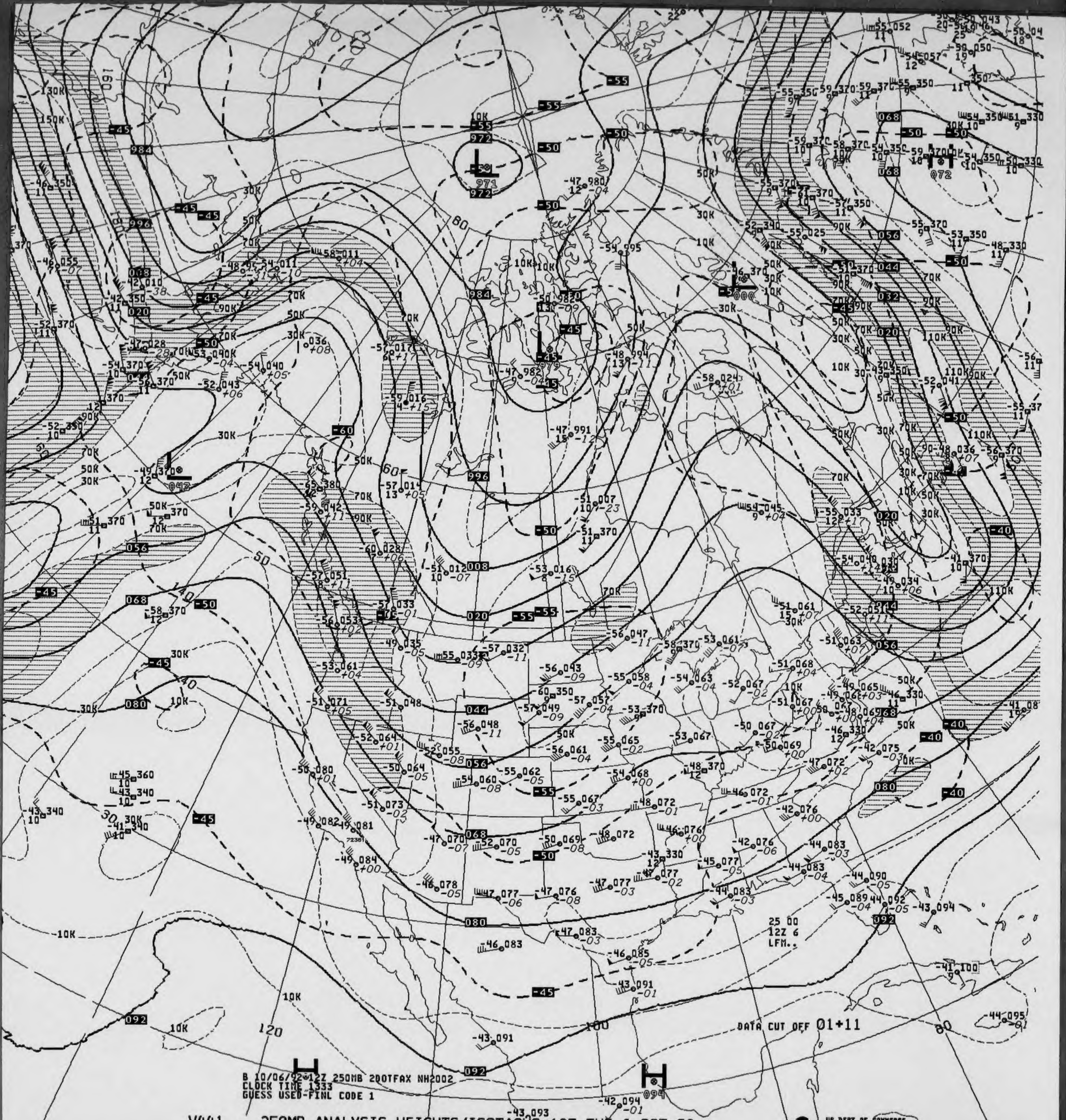
B 10/06/92 12Z 250MB 2DOTFAX NH2002
CLOCK TIME 1333
GUESS USED-FINL CODE 1
DATA CUT OFF 01+11

V441 .. 250MB ANALYSIS HEIGHTS/ISOTACHS 12Z TUE 6 OCT 92

US DEPT OF COMMERCE
NOAA/NWS/NMC WASHINGTON

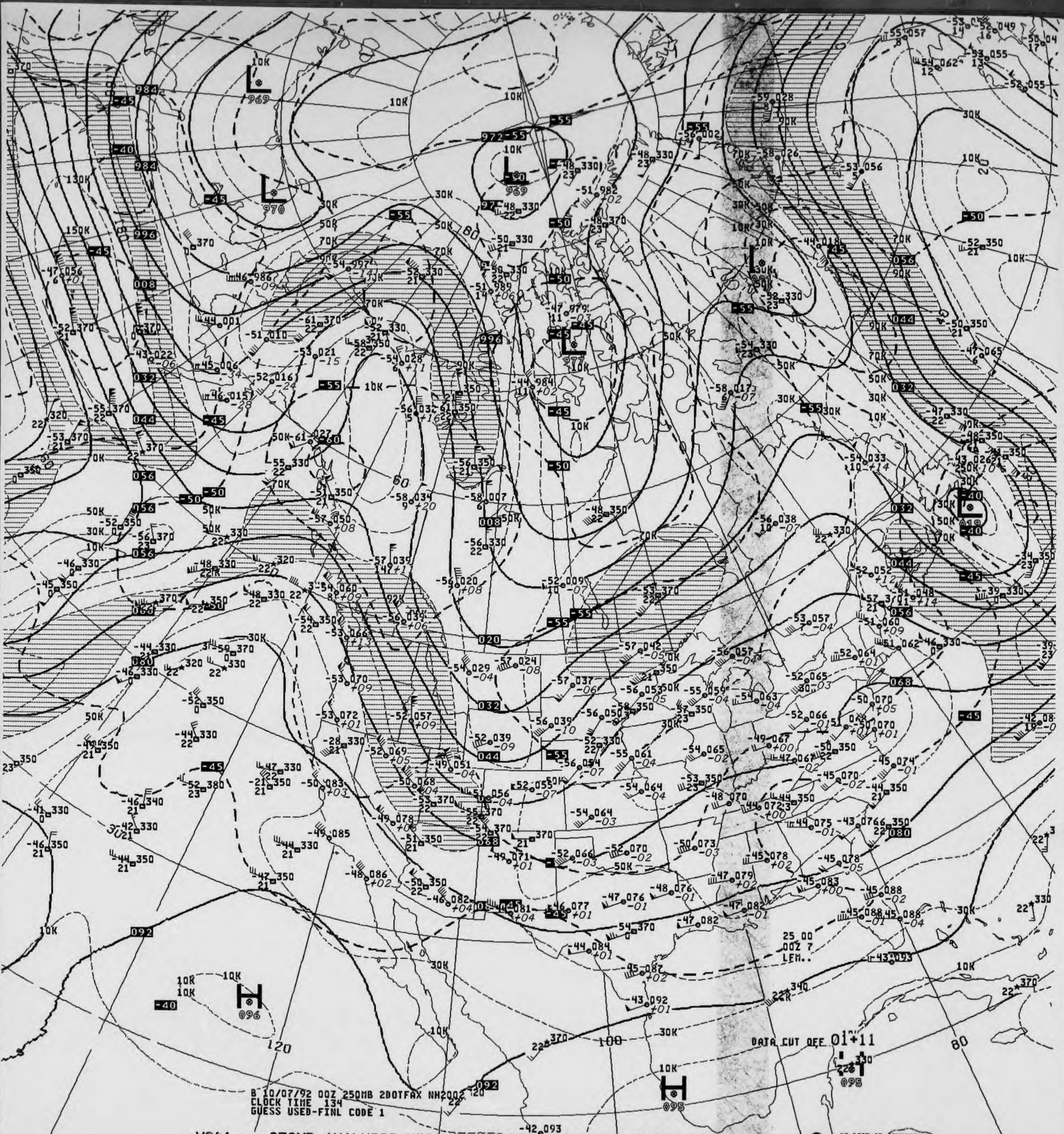

DATA CUT OFF 01+11
25 00
00Z 7
LFM..

B 10/07/92 00Z 250MB 2DOTFAX NH2002
CLOCK TIME 134
GUESS USED-FINL CODE 1

V041 .. 250MB ANALYSIS HEIGHTS/ISOTACHS 00Z WED 7 OCT 92

US DEPT OF COMMERCE
NOAA/NWS/NMC WASHINGTON

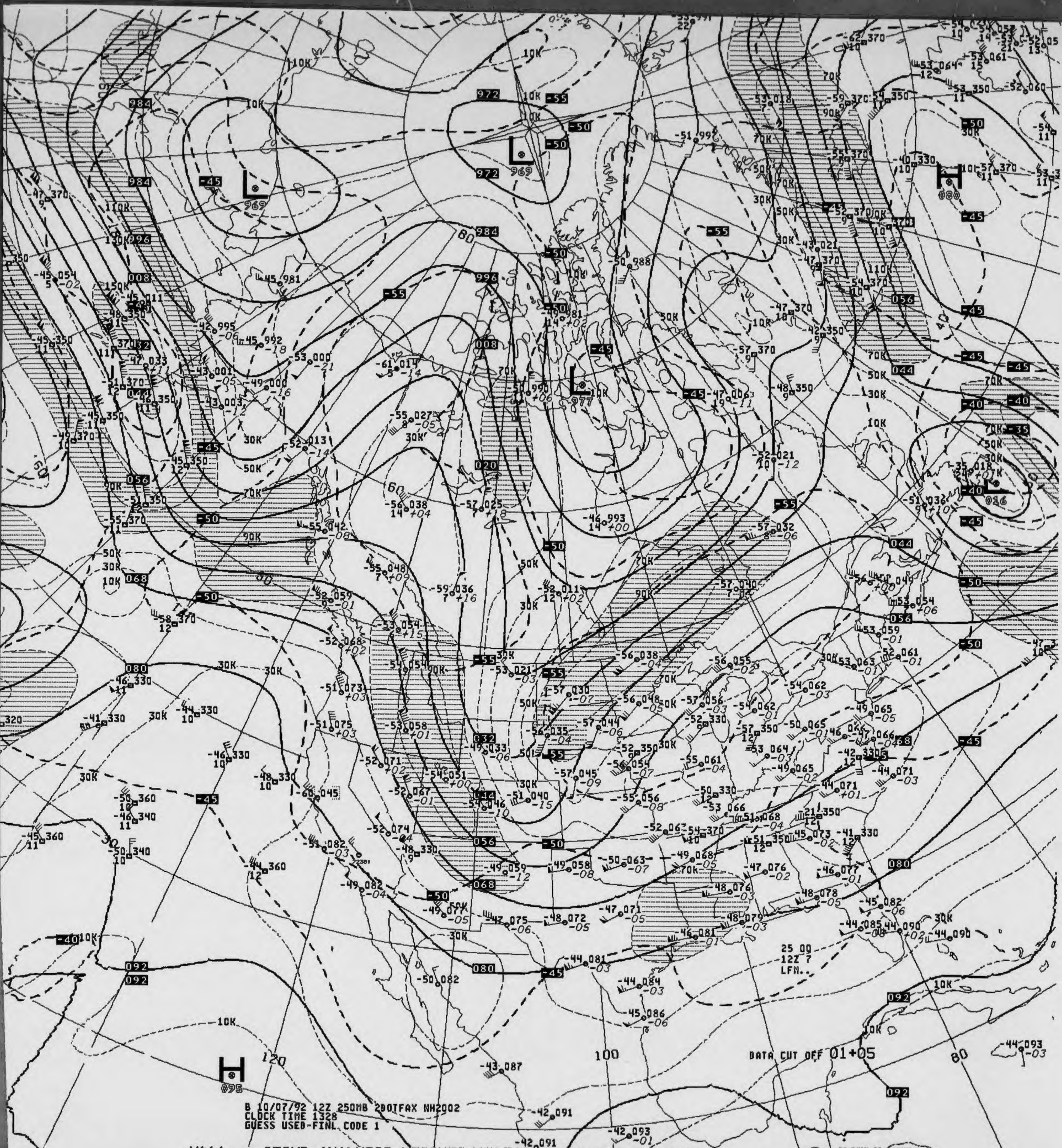
B 10/07/92 12Z 250MB 200TFAX NH2002
CLOCK TIME 1328
GUESS USED-FINL CODE 1
DATA CUT OFF 01+05
25 00
12Z 7
LFM..
L 969
L 969
L 977
L 016
H 080
H 095
120
100
80
60
40

V441 .. 250MB ANALYSIS HEIGHTS/ISOTACHS 12Z WED 7 OCT 92

US DEPT OF COMMERCE
NOAA/NWS/NMC WASHINGTON

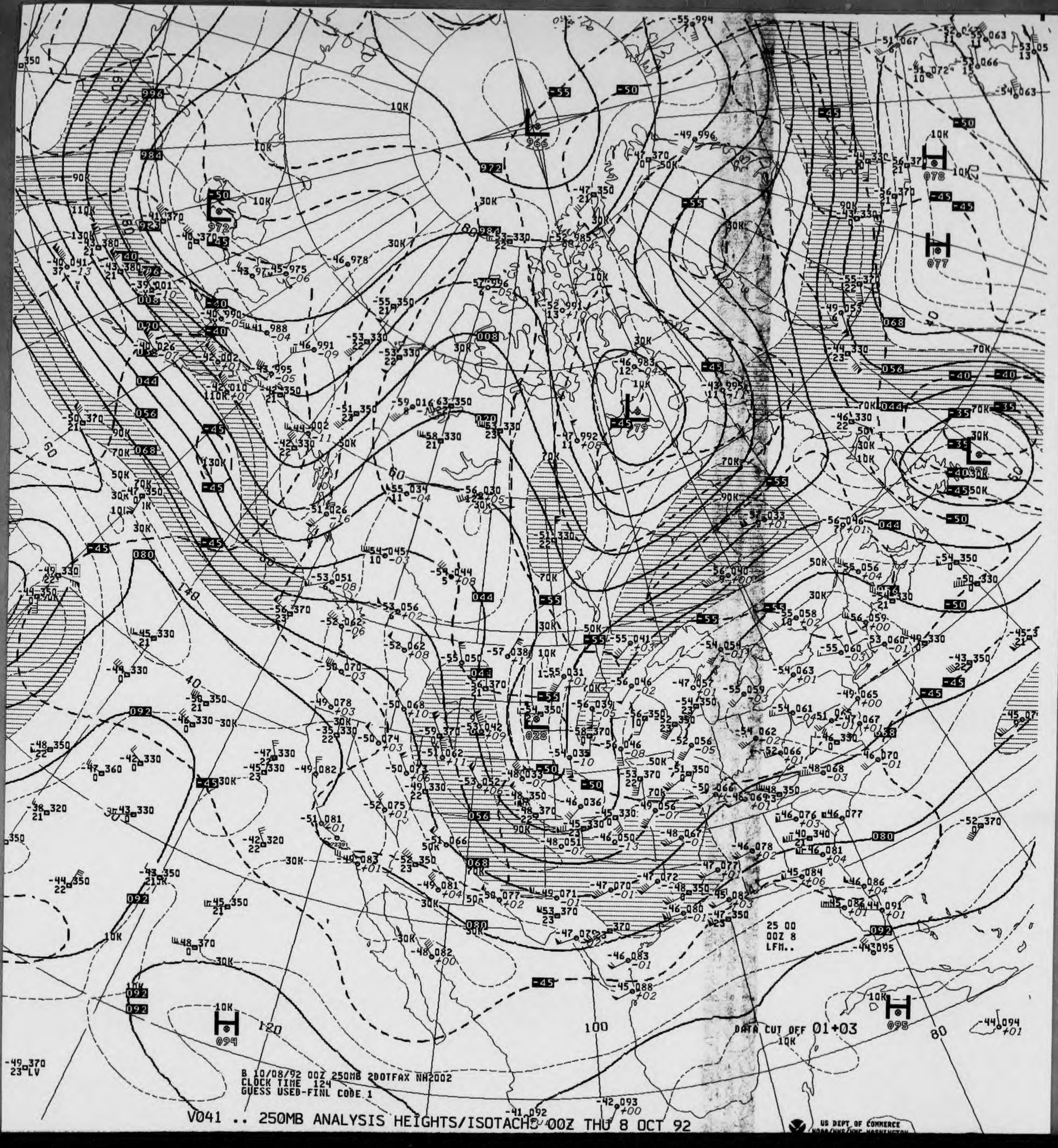
DATA CUT OFF 01+03
25 00
00Z 8
LFM..
H
095
H
094
L
966
L
972
H
078
H
077
120
100
80
140
US DEPT OF COMMERCE

B 10/08/92 00Z 250MB 200TFAX NH2002
CLOCK TIME 124
GUESS USED-FINL CODE 1

V041 .. 250MB ANALYSIS HEIGHTS/ISOTACHS 00Z THU 8 OCT 92

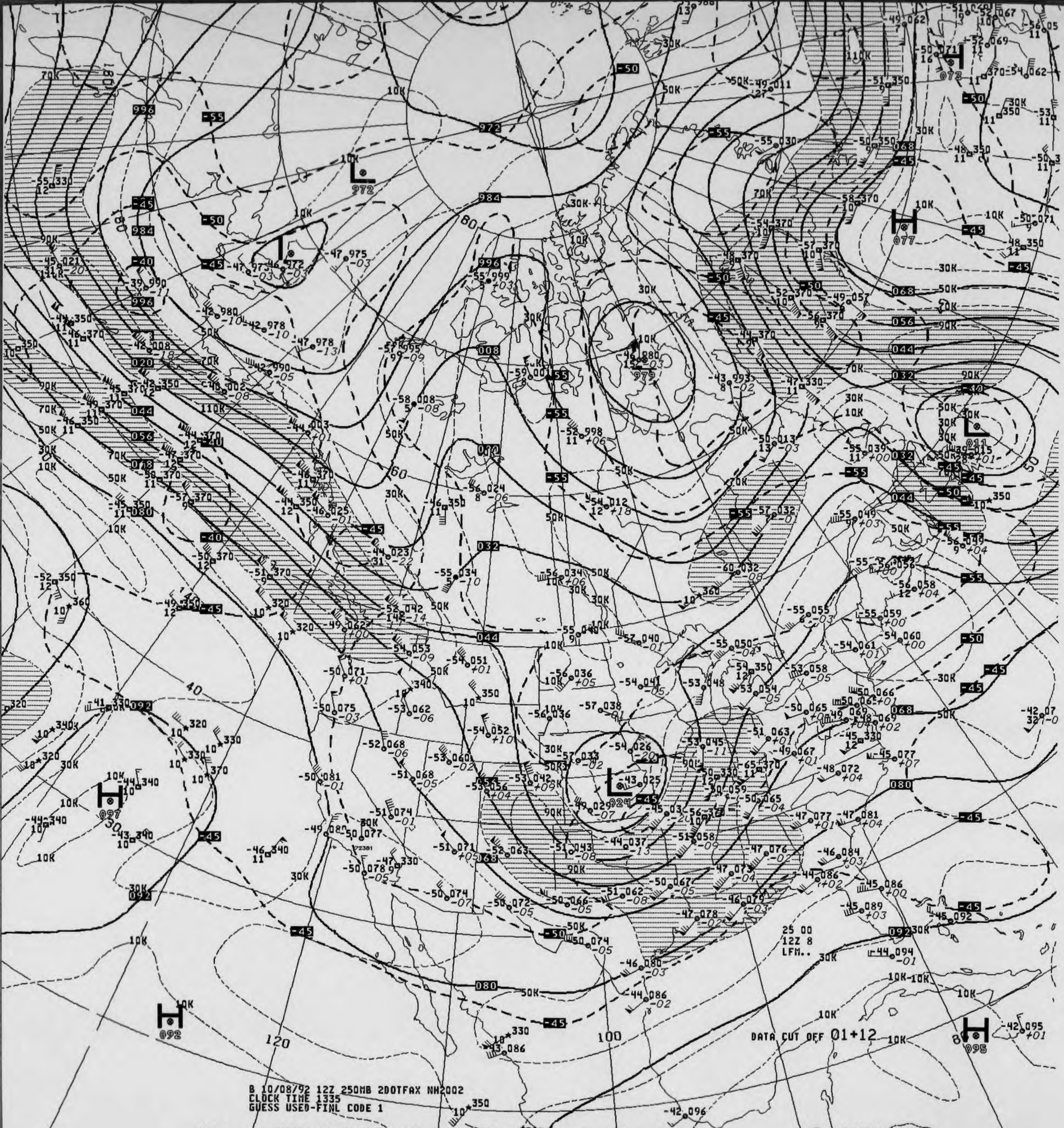
B 10/08/92 12Z 250MB 2DOTFAX NH2002
CLOCK TIME 1335
GUESS USED-FINL CODE 1
DATA CUT OFF 01+12
25 00
12Z 8
LFM..
US DEPT OF COMMERCE
NOAA/NWS/NMC WASHINGTON

V441 .. 250MB ANALYSIS HEIGHTS/ISOTACHS 12Z THU 8 OCT 92

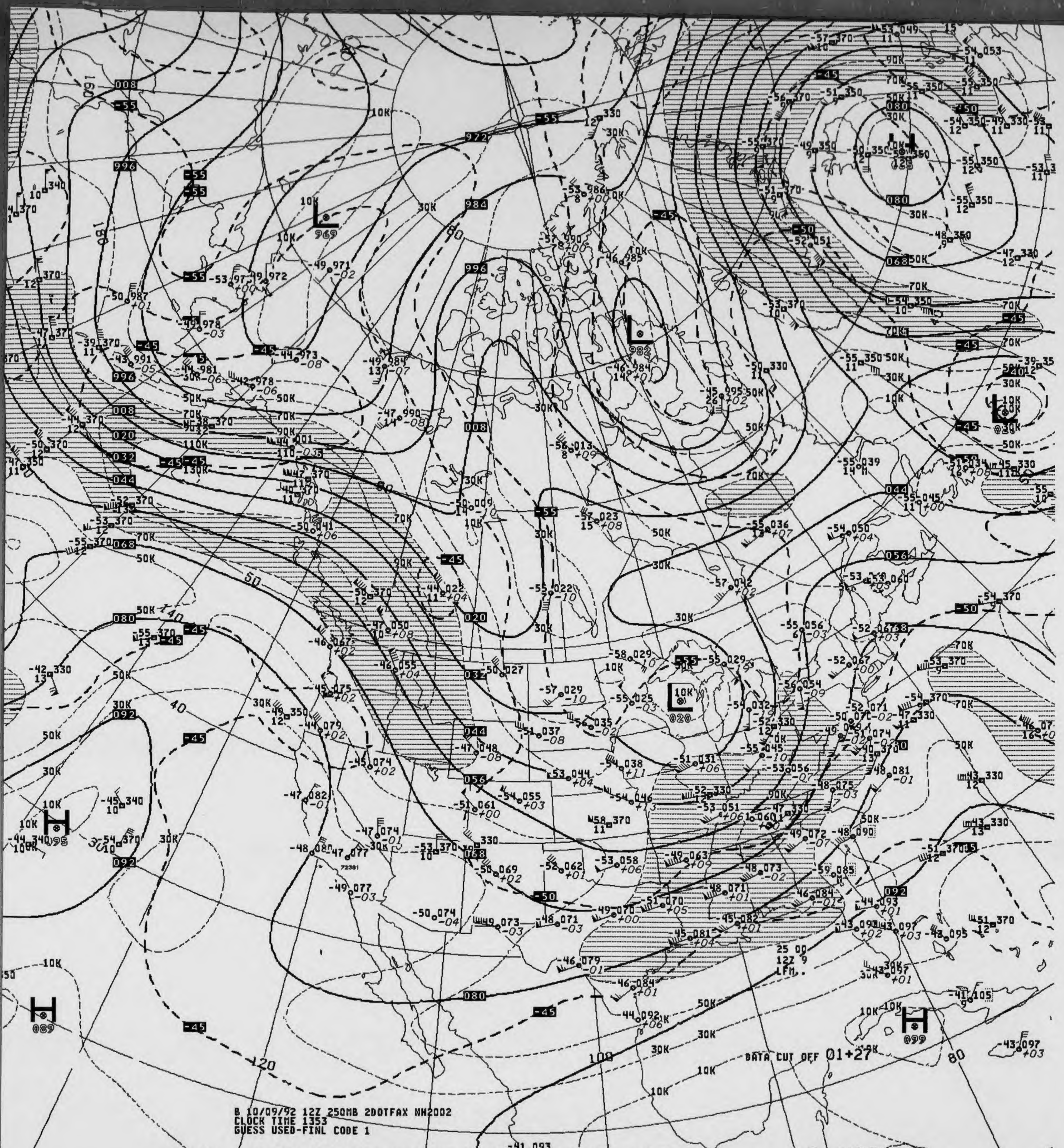

B 10/09/92 12Z 250MB 2DOTFAX NH2002
CLOCK TIME 1353
GUESS USED-FINL CODE 1

V441 .. 250MB ANALYSIS HEIGHTS/ISOTACHS 12Z FRI 9 OCT 92

US DEPT OF COMMERCE
NOAA/NWS/NMC WASHINGTON

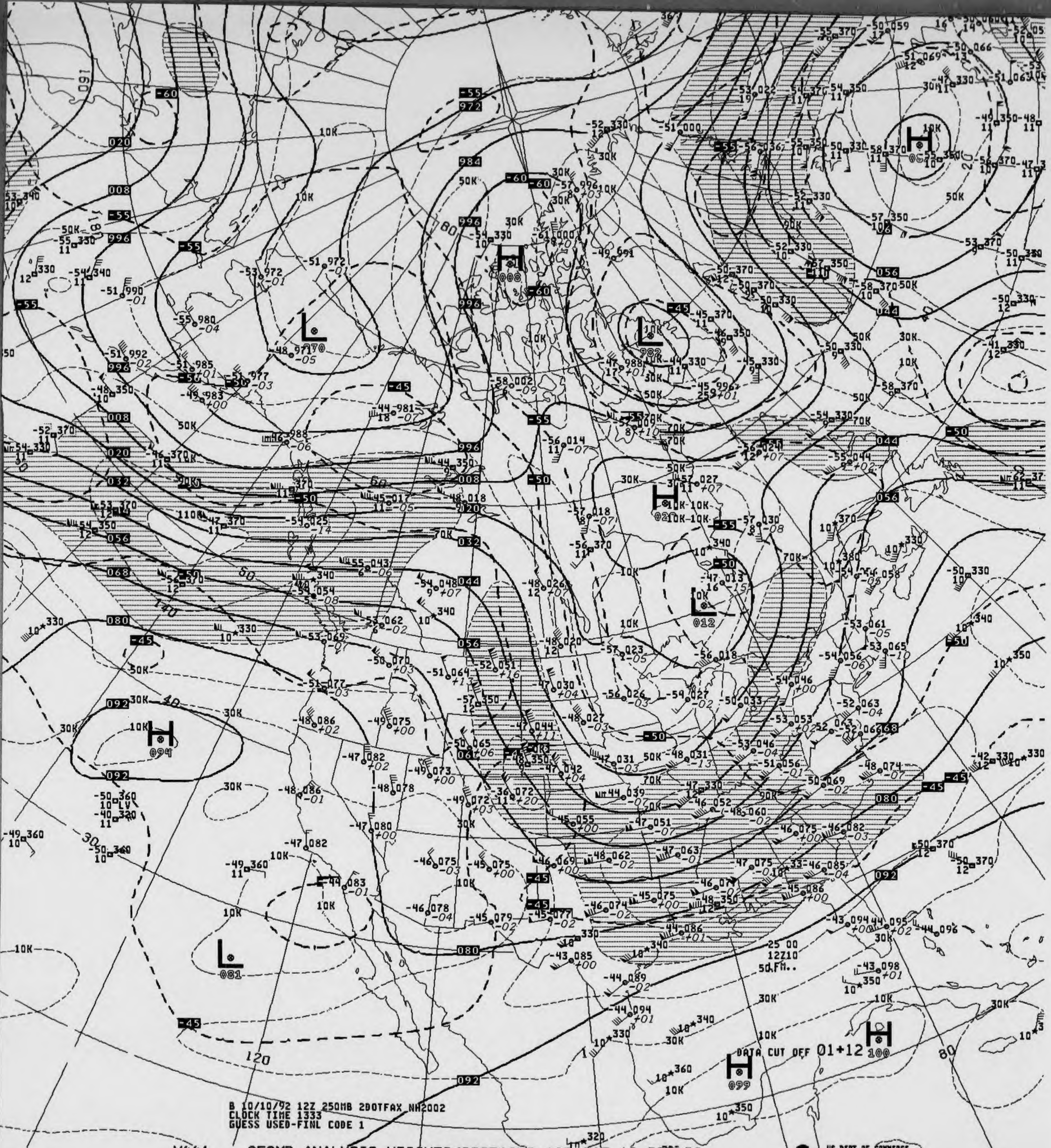

B 10/10/92 12Z 250MB 2DOTFAX NH2002
CLOCK TIME 1333
GUESS USED-FINL CODE 1

V441 .. 250MB ANALYSIS HEIGHTS/ISOTACHS 12Z SAT 10 OCT 92

US DEPT OF COMMERCE
NOAA/NWS/NMC WASHINGTON

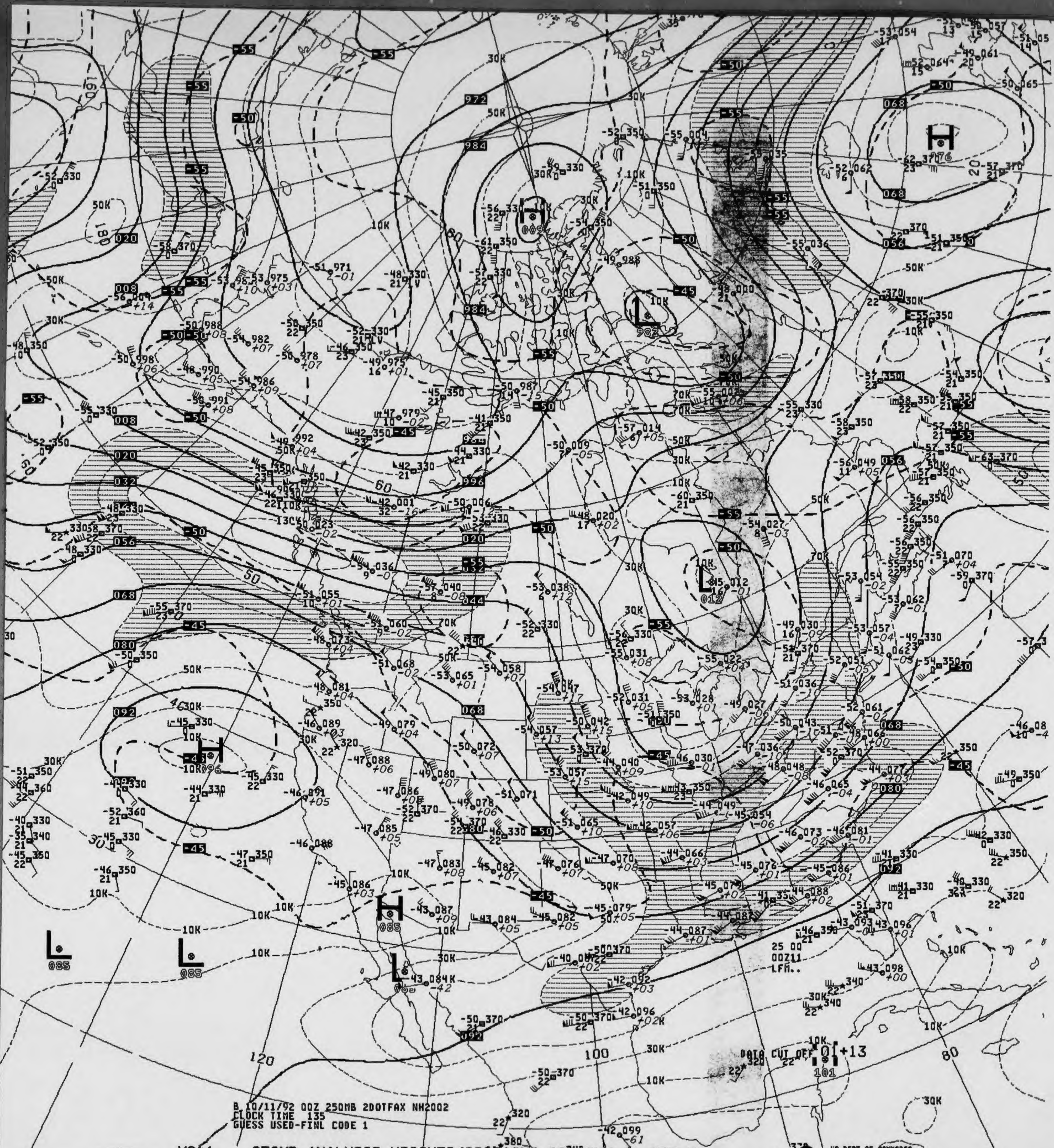

H
L
H
L
H
L
L
L
-55
-50
-45
972
984
996
008
020
032
044
056
068
080
092
10K
30K
50K
70K
60
50
40
30
120
100
80
180
160
25 00
00Z11
LFM..
DATA CUT OFF
+13
101
B 10/11/92 00Z 250MB 2DOTFAX NH2002
CLOCK TIME 135
GUESS USED-FINL CODE 1
US DEPT OF COMMERCE
NOAA/NWS/NMC WASHINGTON

.V041 .. 250MB ANALYSIS HEIGHTS/ISOTACHS 00Z SUN 11 OCT 92

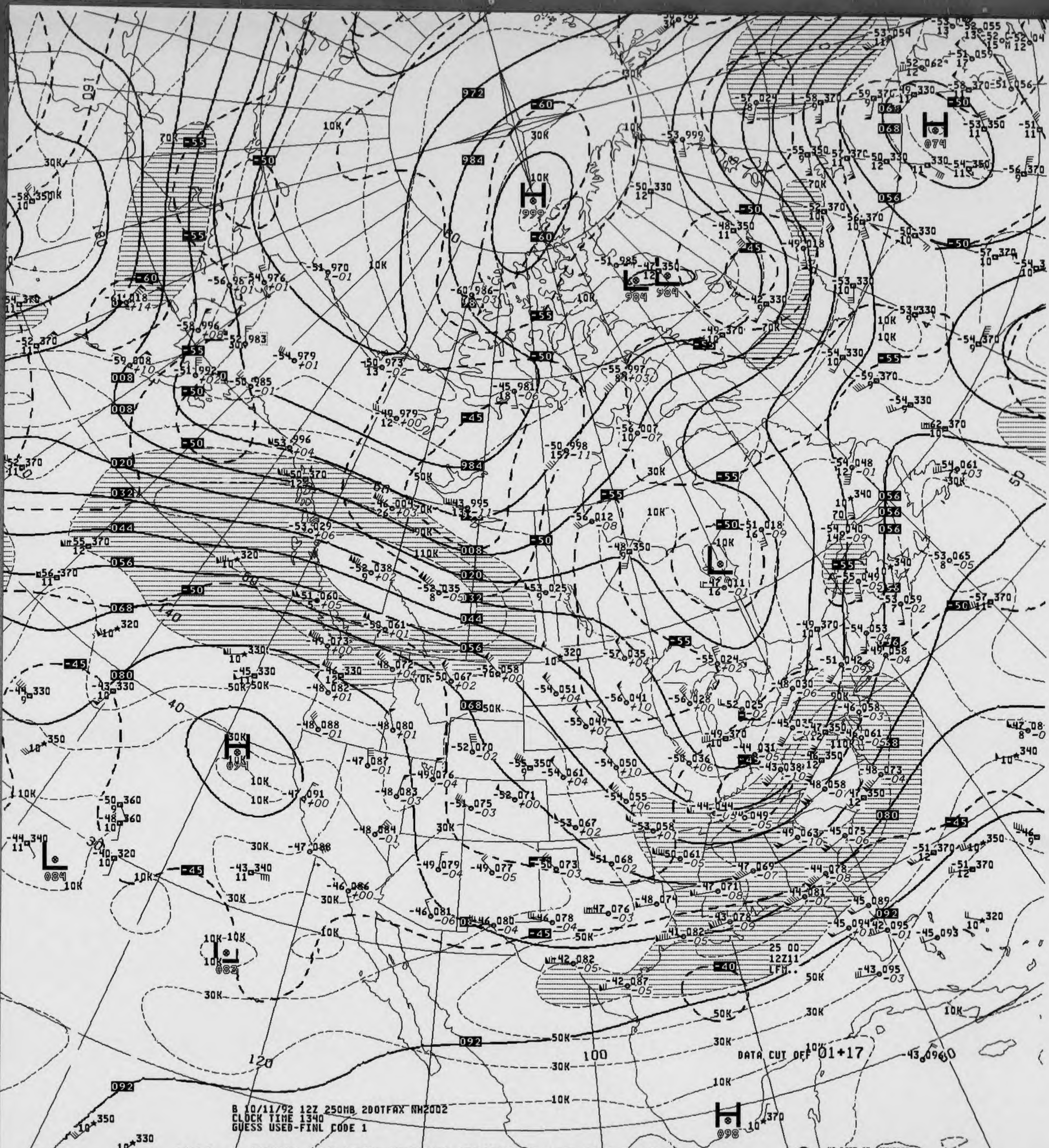
DATA CUT OFF 01+17
25 00
12Z11
LFM..
972
984
008
020
032
044
056
068
080
092
-60
-55
-50
-45
-40
10K
30K
50K
70K
90K
110K
H
L
120
100
140
160
180

B 10/11/92 12Z 250MB 2DOTFAX NH2002
CLOCK TIME 1340
GUESS USED-FINL CODE 1

V441 .. 250MB ANALYSIS HEIGHTS/ISOTACHS 12Z SUN 11 OCT 92

US DEPT OF COMMERCE
NOAA/NWS/NMC WASHINGTON

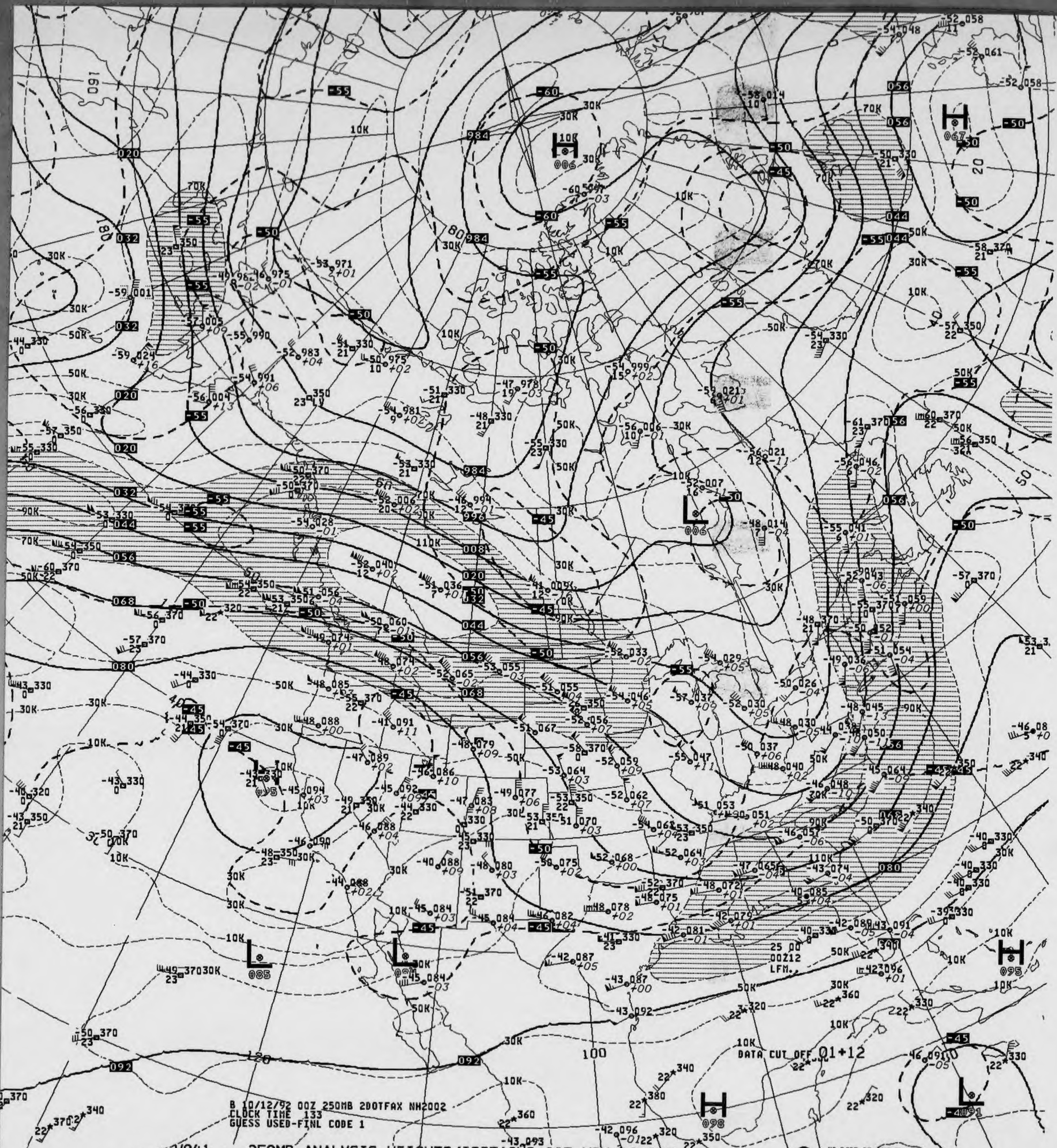
B 10/12/92 00Z 250MB 200TFAX NH2002
CLOCK TIME 133
GUESS USED-FINL CODE 1
DATA CUT OFF 01+12
25 00
00Z12
LFM.

V041 .. 250MB ANALYSIS HEIGHTS/ISOTACHS 00Z MON 12 OCT 92

US DEPT OF COMMERCE
NOAA/NWS/NMC WASHINGTON

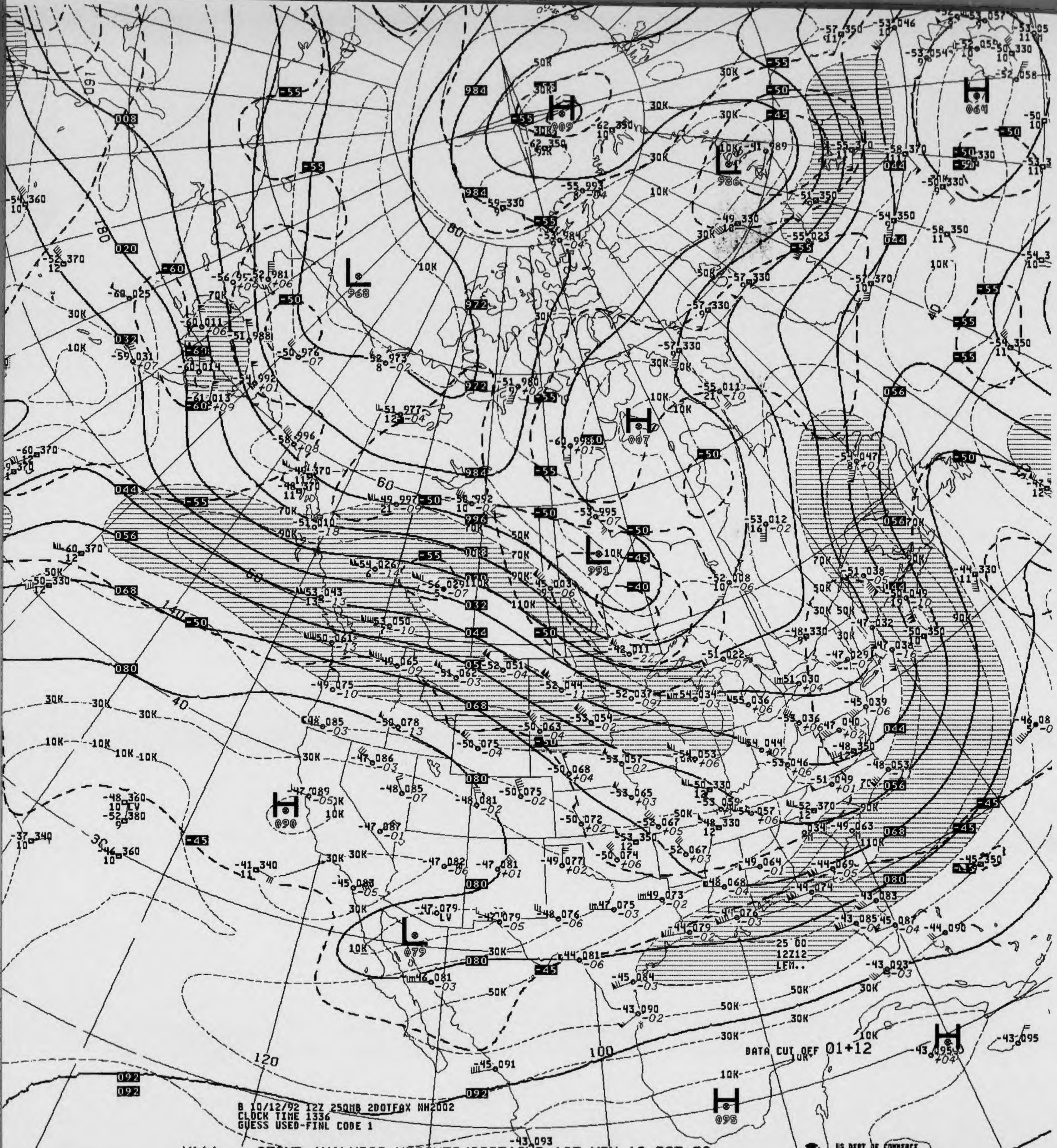
B 10/12/92 12Z 250MB 2DOTFAX NH2002
CLOCK TIME 1336
GUESS USED-FINL CODE 1
DATA CUT OFF 01+12
25 00
12Z12
LFM..
US DEPT OF COMMERCE
NOAA/NWS/NMC WASHINGTON

V441 .. 250MB ANALYSIS HEIGHTS/ISOTACHS 12Z MON 12 OCT 92

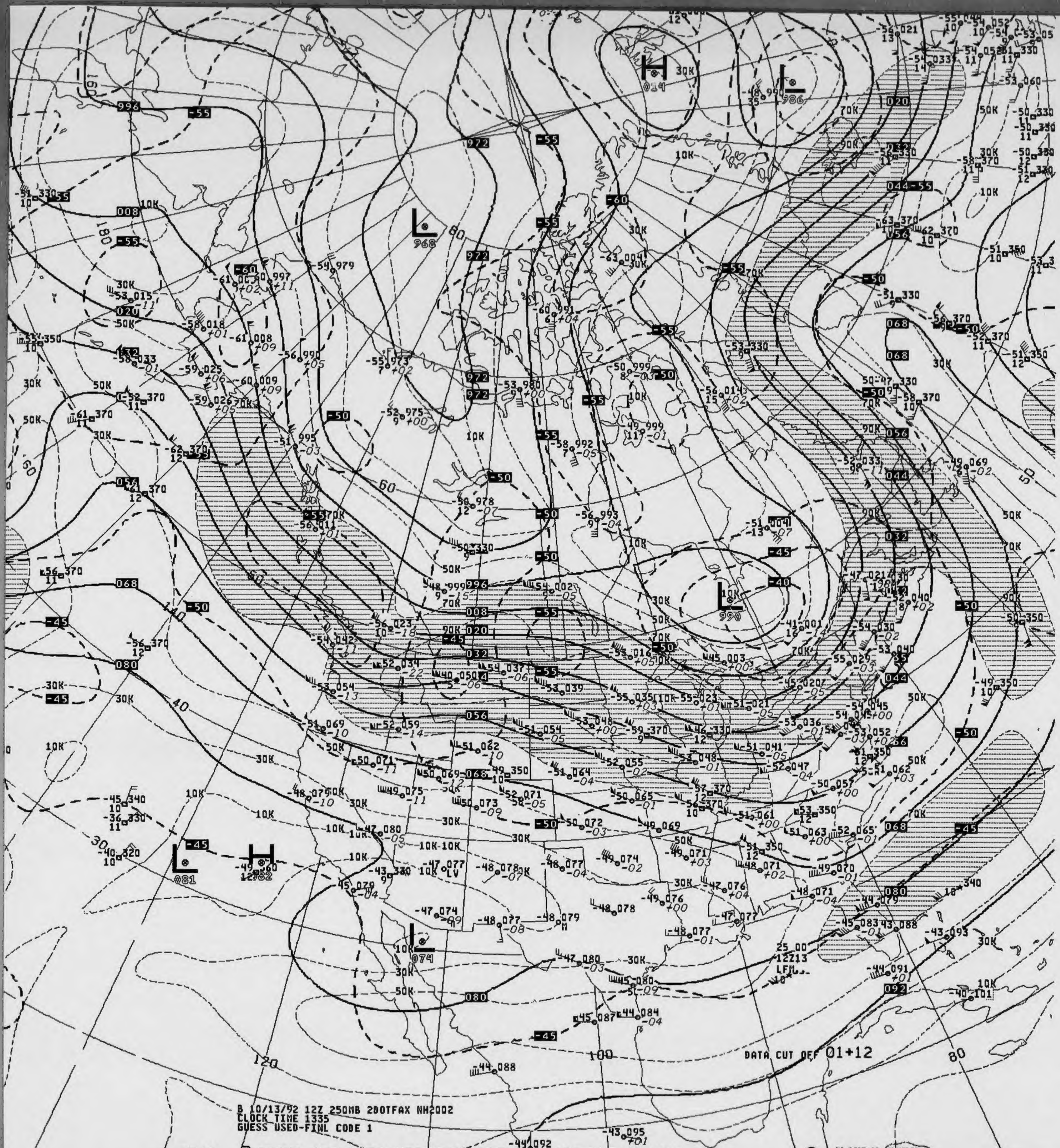

DATA CUT OFF 01+12
H 014
L 986
L 968
L 990
L 081
H 082
L 074
120
100
80

B 10/13/92 12Z 250MB 200TFAX NH2002
CLOCK TIME 1335
GUESS USED-FINL CODE 1

V441 .. 250MB ANALYSIS HEIGHTS/ISOTACHS 12Z TUE 13 OCT 92

US DEPT OF COMMERCE
NOAA/NWS/NMC WASHINGTON

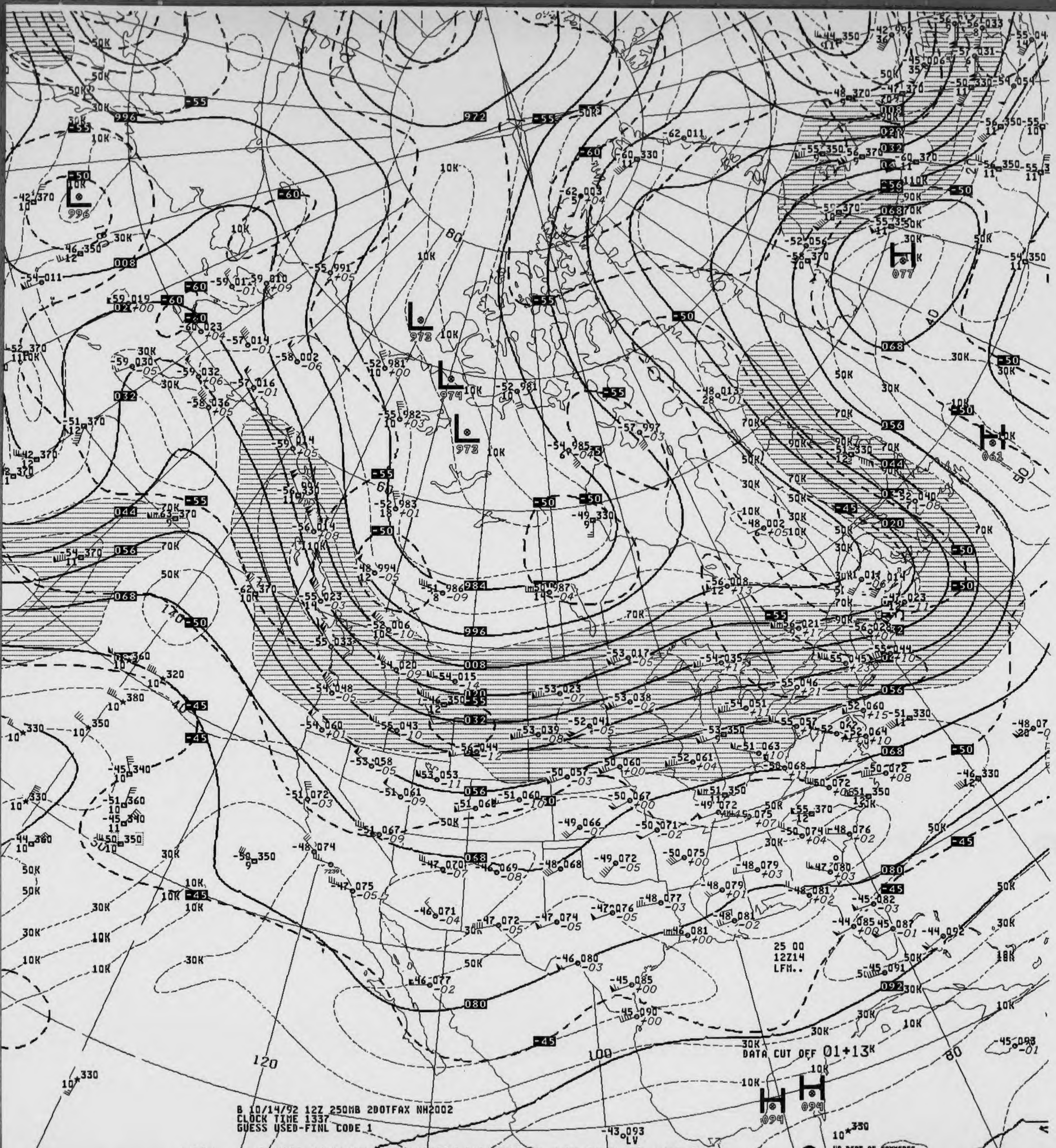
B 10/14/92 12Z 250MB 200TFAX NH2002
CLOCK TIME 1337
GUESS USED-FINL CODE 1
25 00
12Z14
LFM..
DATA CUT OFF 01+13
L
972
L
974
L
973
L
996
H
077
H
061
H
094
H
094
996
972
008
032
044
056
068
984
996
008
020
032
056
068
080
092
-55
-60
-50
-45
10K
30K
50K
70K
90K
110K
140
120
100
80
60
40
50

V441 .. 250MB ANALYSIS HEIGHTS/ISOTACHS 12Z WED 14 OCT 92

US DEPT OF COMMERCE
NOAA/NWS/NMC WASHINGTON

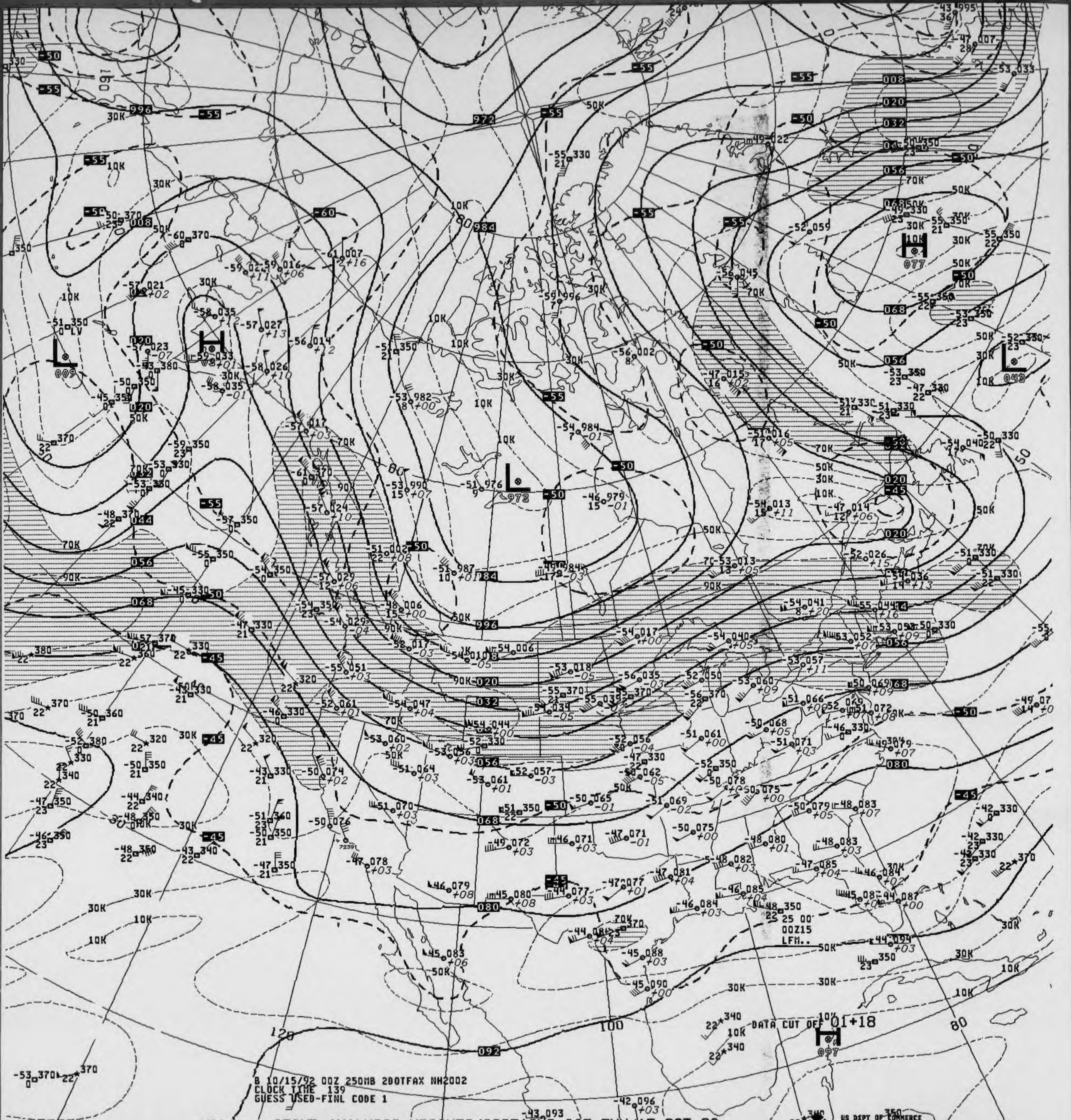
B 10/15/92 00Z 250MB 200TFAX NH2002
CLOCK TIME 139
GUESS USED-FINL CODE 1
DATA CUT OFF 01+18
25 00
00Z15
LFM..
US DEPT OF COMMERCE
NOAA/NWS/NMC WASHINGTON

V041 .. 250MB ANALYSIS HEIGHTS/ISOTACHS 00Z THU 15 OCT 92

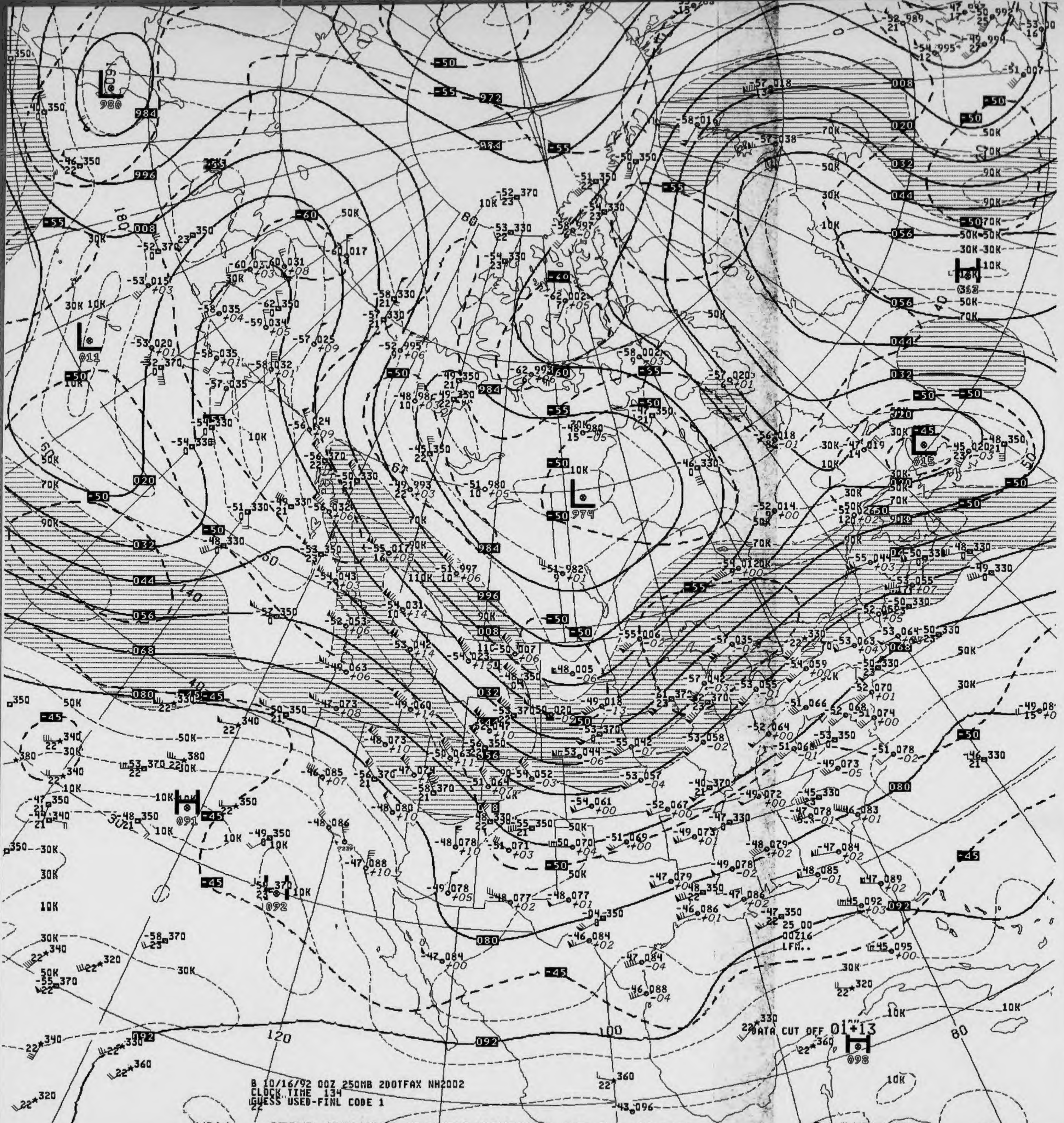
B 10/16/92 00Z 250MB 200TFAX NH2002
CLOCK TIME 134
GUESS USED-FINL CODE 1
DATA CUT OFF 01+13
25 00
00Z16
LFM..

V041 .. 250MB ANALYSIS HEIGHTS/ISOTACHS 00Z FRI 16 OCT 92

US DEPT OF COMMERCE
NOAA/NWS/NMC WASHINGTON

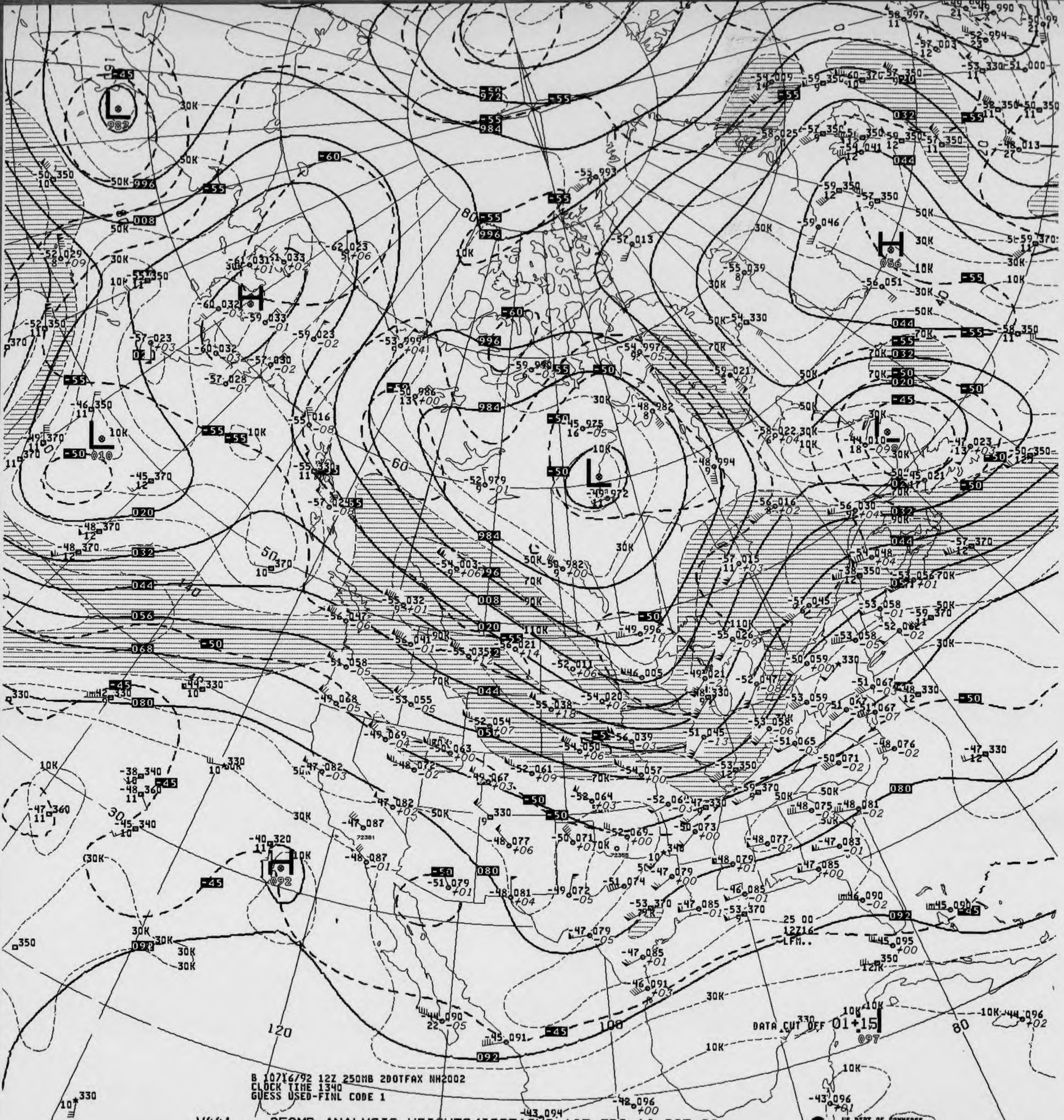
B 10716/92 12Z 250MB 2DOTFAX NH2002
CLOCK TIME 1340
GUESS USED-FINL CODE 1
DATA CUT OFF 01+15
25 00
12Z16
LFM..

V441 .. 250MB ANALYSIS HEIGHTS/ISOTACHS 12Z FRI 16 OCT 92

US DEPT OF COMMERCE
NOAA/NWS/NMC WASHINGTON

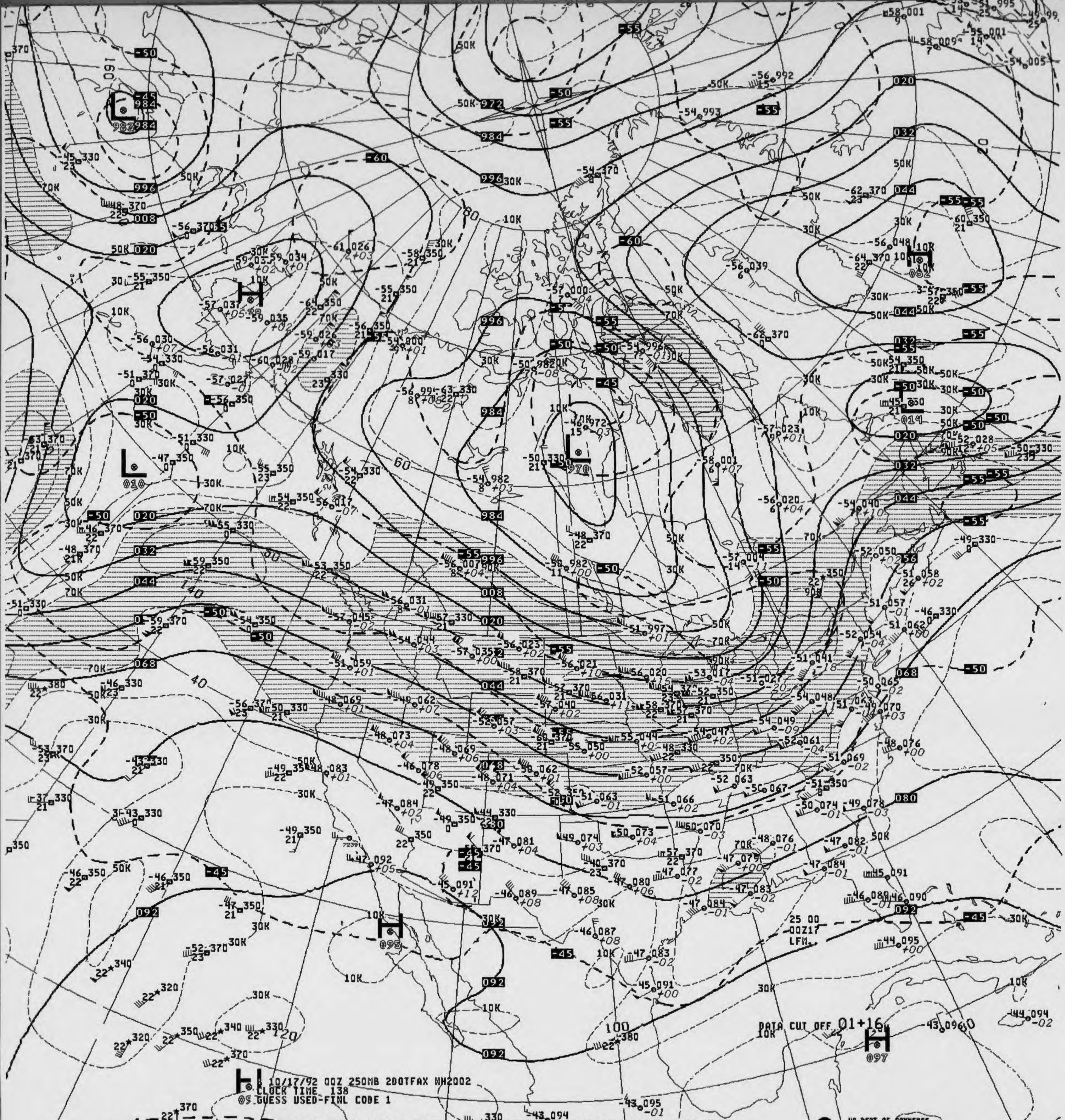

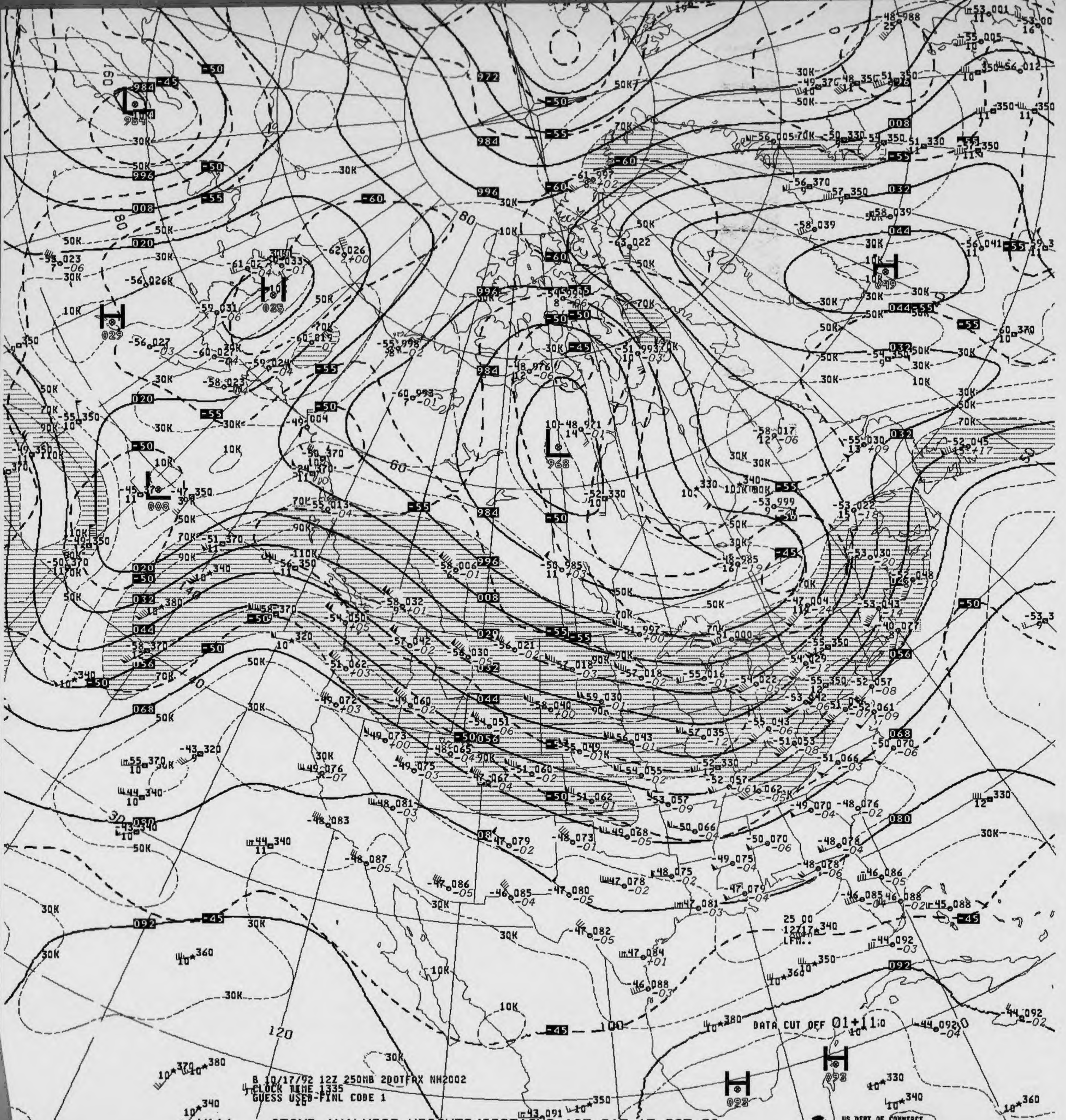
B 10/17/92 12Z 250MB 2DOTFAX NH2002
CLOCK TIME 1335
GUESS USED-FINL CODE 1
DATA CUT OFF 01+11:0
US DEPT OF COMMERCE
NOAA/NWS/NMC WASHINGTON

V441 .. 250MB ANALYSIS HEIGHTS/ISOTACHS 12Z SAT 17 OCT 92

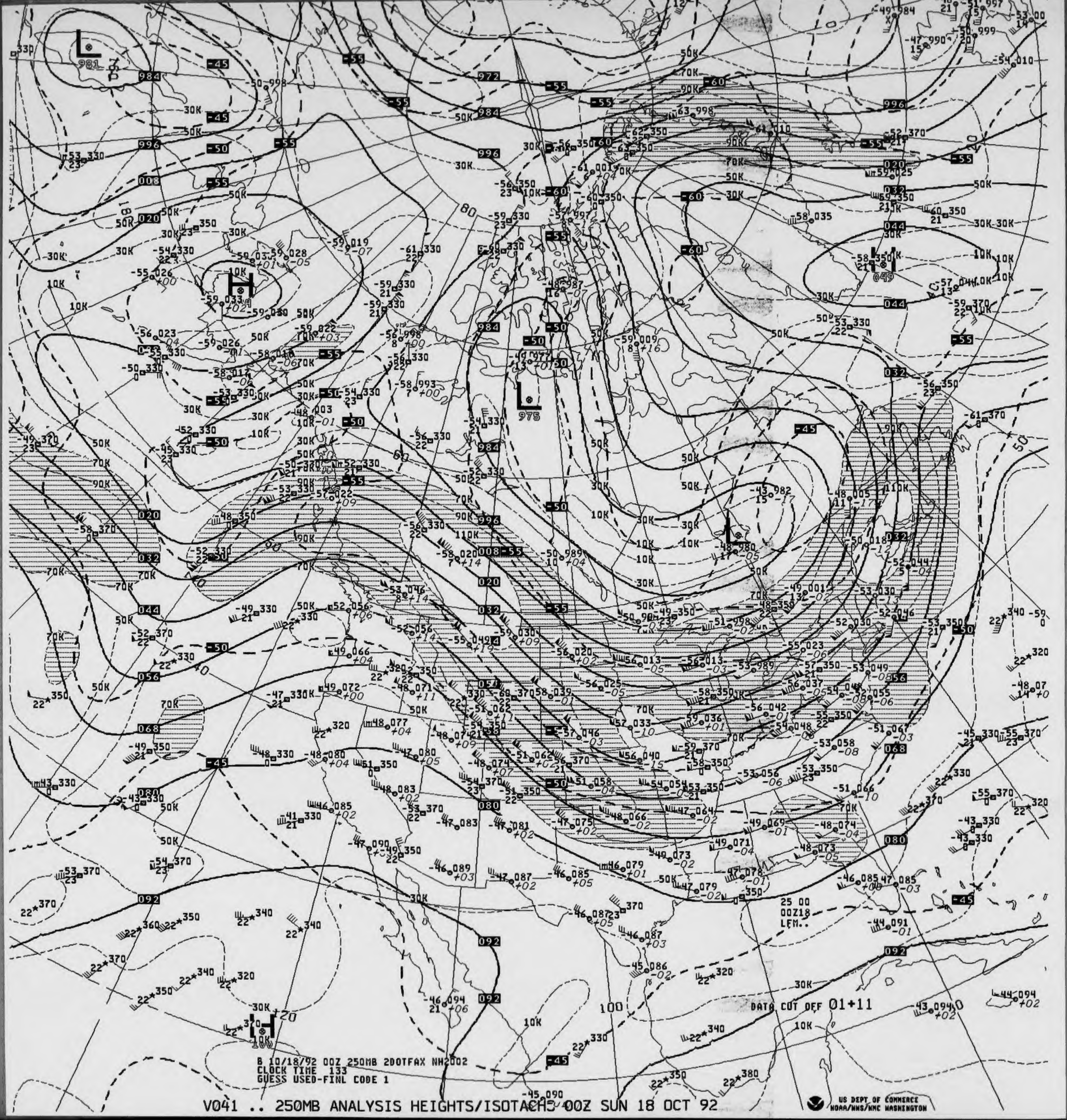
B 10/18/92 00Z 250MB 2DOTFAX NH2002
CLOCK TIME 133
GUESS USED-FINL CODE 1
DATA CUT OFF 01+11
25 00
00Z18
LFM..
US DEPT OF COMMERCE
NOAA/NWS/NMC WASHINGTON

V041 .. 250MB ANALYSIS HEIGHTS/ISOTACHS 00Z SUN 18 OCT 92

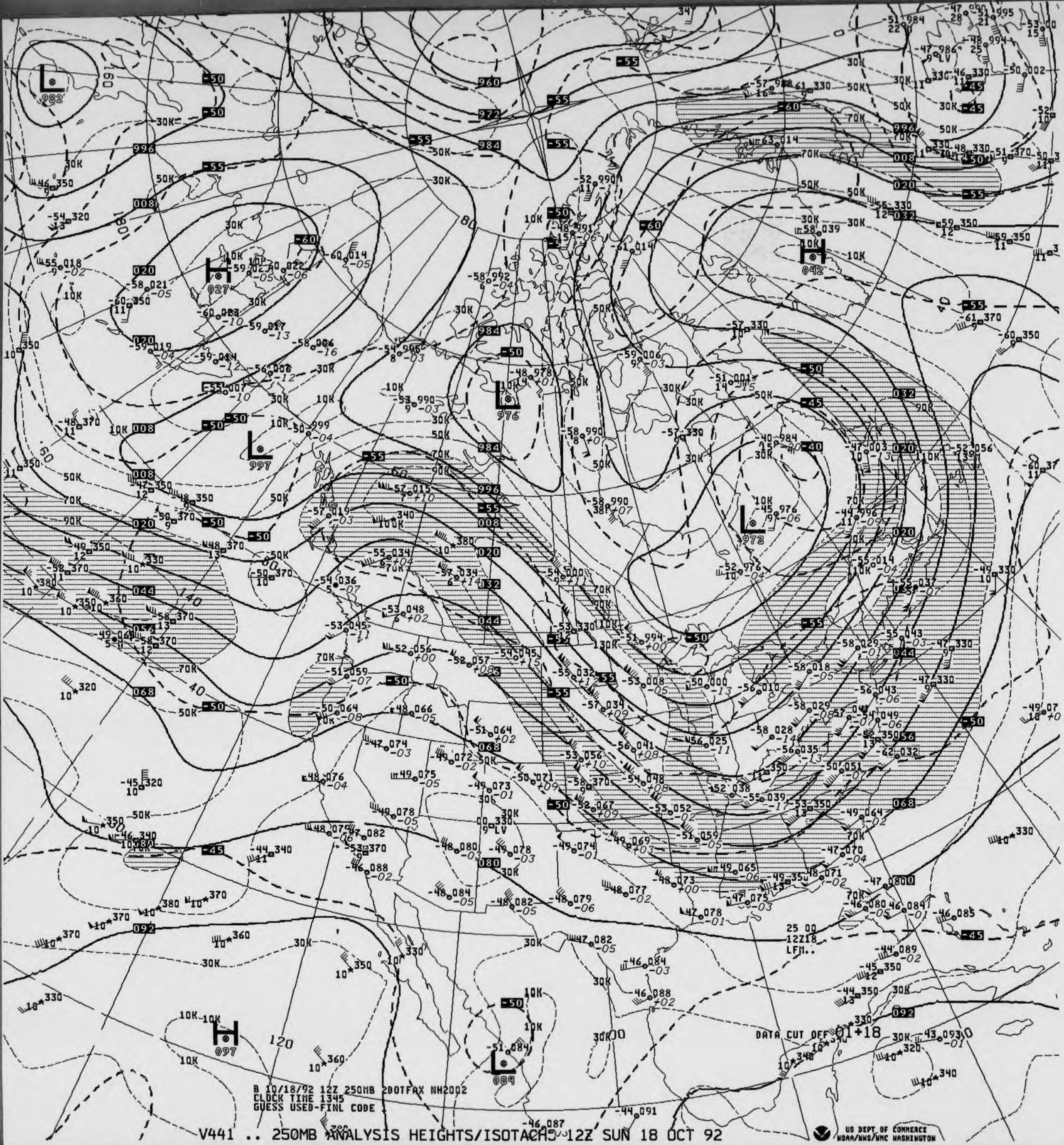
B 10/18/92 12Z 250MB 2DOTFAX NH2002
CLOCK TIME 1345
GUESS USED-FINL CODE
DATA CUT OFF 01+18
25 00
12Z18
LFM..
US DEPT OF COMMERCE
NOAA/NWS/NMC WASHINGTON
L 982
H 027
L 997
L 976
H 042
L 973
H 097
L 084
960
972
984
996
008
020
032
044
056
068
080
092
-45
-50
-55
-60
10K
30K
50K
70K
90K
100K
110K
130K
40
60
80
120
140

V441 .. 250MB ANALYSIS HEIGHTS/ISOTACHS 12Z SUN 18 OCT 92

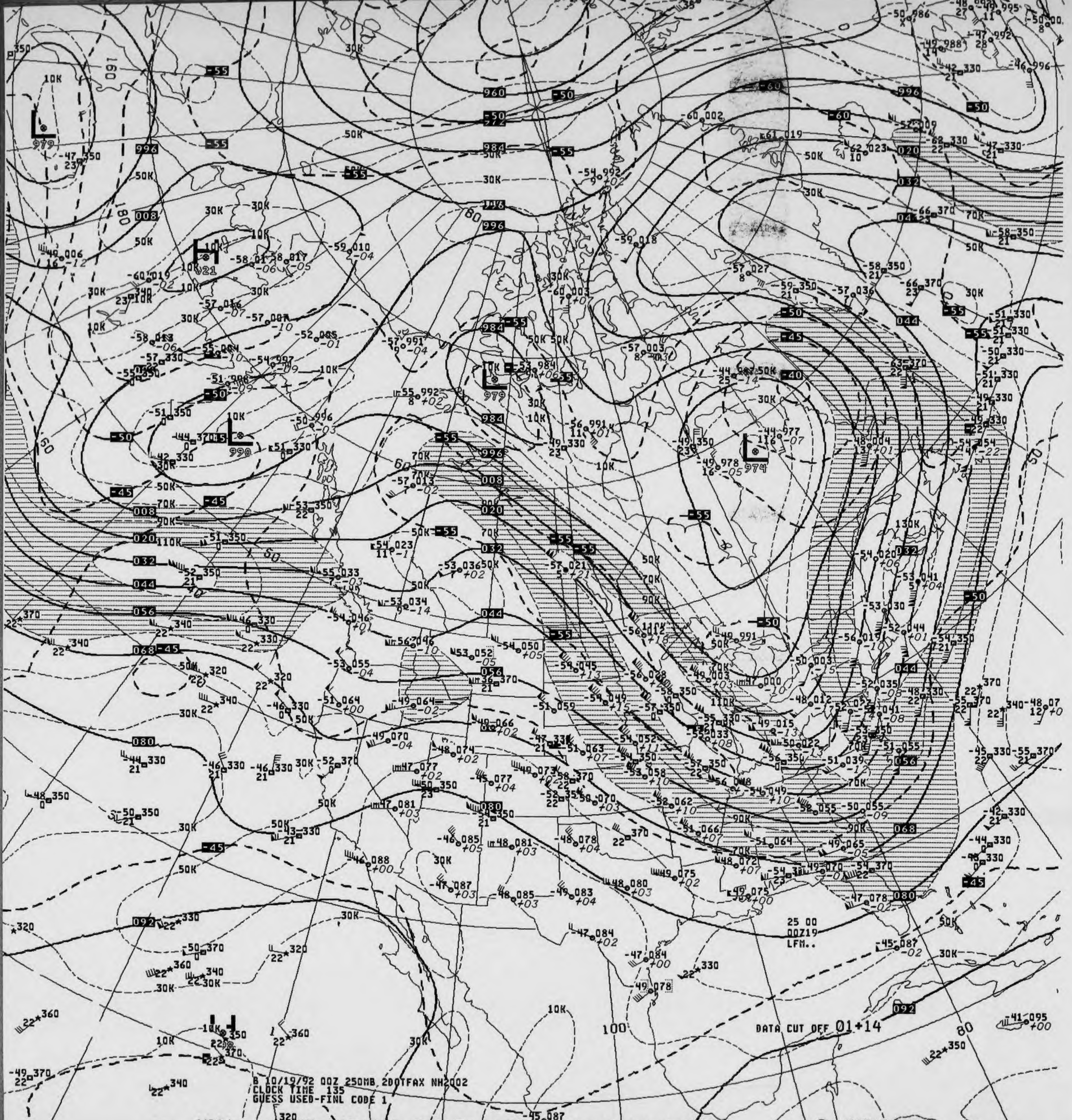

B 10/19/92 00Z 250MB 20DTFAX NH2002
CLOCK TIME 135
GUESS USED-FINL CODE 1

DATA CUT OFF 01+14

25 00
00Z19
LFM..

V041 ..250MB ANALYSIS HEIGHTS/ISOTACHS 00Z MON 19 OCT 92

US DEPT OF COMMERCE
NOAA/NWS/NMC WASHINGTON

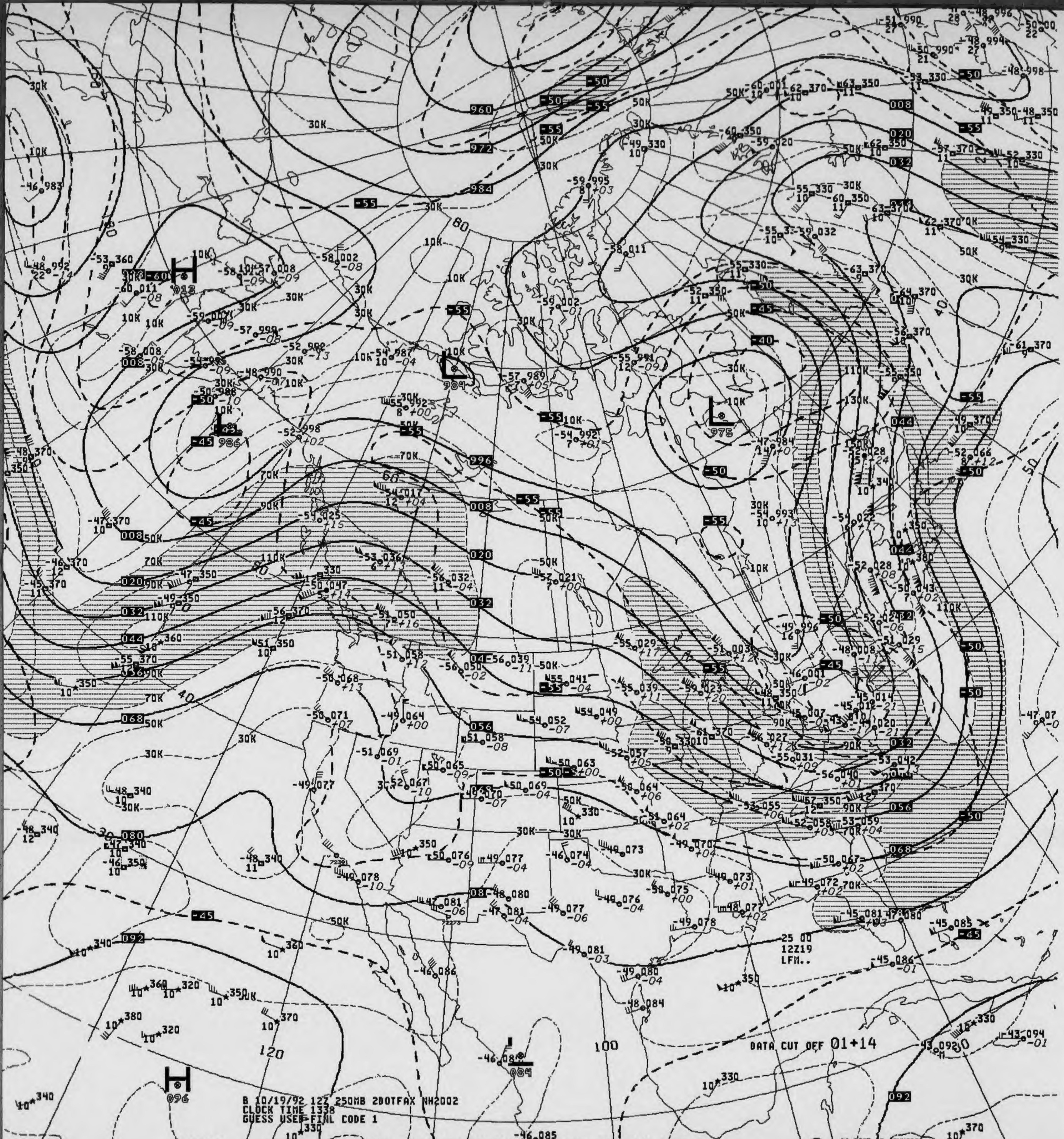
B 10/19/92 12Z 250MB 2DOTFAX NH2002
CLOCK TIME 1338
GUESS USED-FINL CODE 1
DATA CUT OFF 01+14
25 00
12Z19
LFM..
US DEPT OF COMMERCE
NOAA/NWS/NMC WASHINGTON

V441 .. 250MB ANALYSIS HEIGHTS/ISOTACHS 12Z MON 19 OCT 92

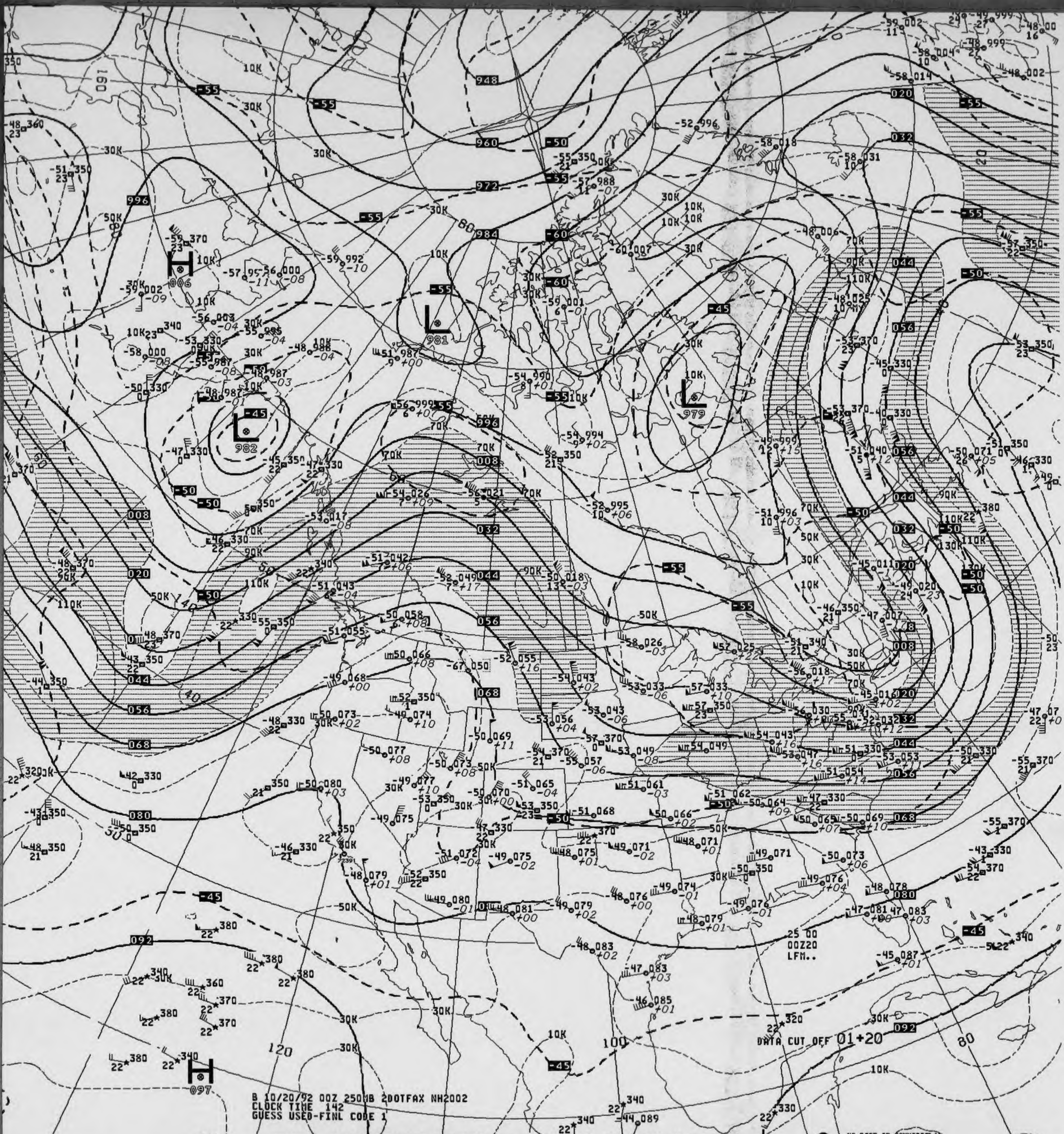
948
960
972
984
996
008
020
032
044
056
068
080
092
-45
-50
-55
-60
L
981
L
982
L
979
H
006
H
097
10K
30K
50K
70K
90K
110K
130K
25 00
00Z20
LFM..
DATA CUT OFF 01+20
B 10/20/92 00Z 250MB 2DOTFAX NH2002
CLOCK TIME 142
GUESS USED-FINL CODE 1

V041 .. 250MB ANALYSIS HEIGHTS/ISOTACHS 00Z TUE 20 OCT 92

US DEPT OF COMMERCE
NOAA/NWS/NMC WASHINGTON

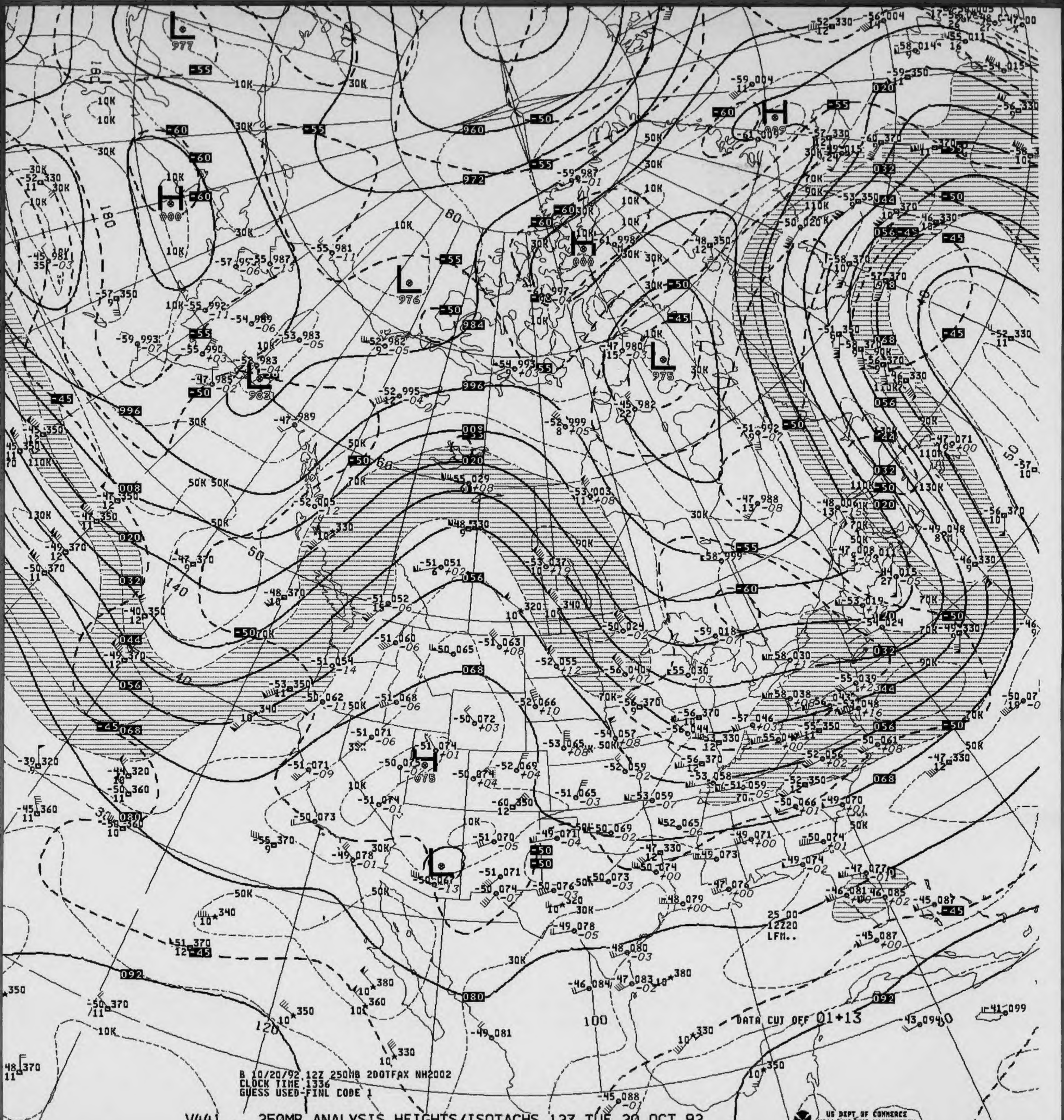

B 10/20/92 12Z 250MB 200TFAX NH2002
CLOCK TIME 1336
GUESS USED-FINL CODE 1
DATA CUT OFF 01+13
25 00
12Z20
LFM..

V441 .. 250MB ANALYSIS HEIGHTS/ISOTACHS 12Z TUE 20 OCT 92

US DEPT OF COMMERCE
NOAA/NWS/NMC WASHINGTON

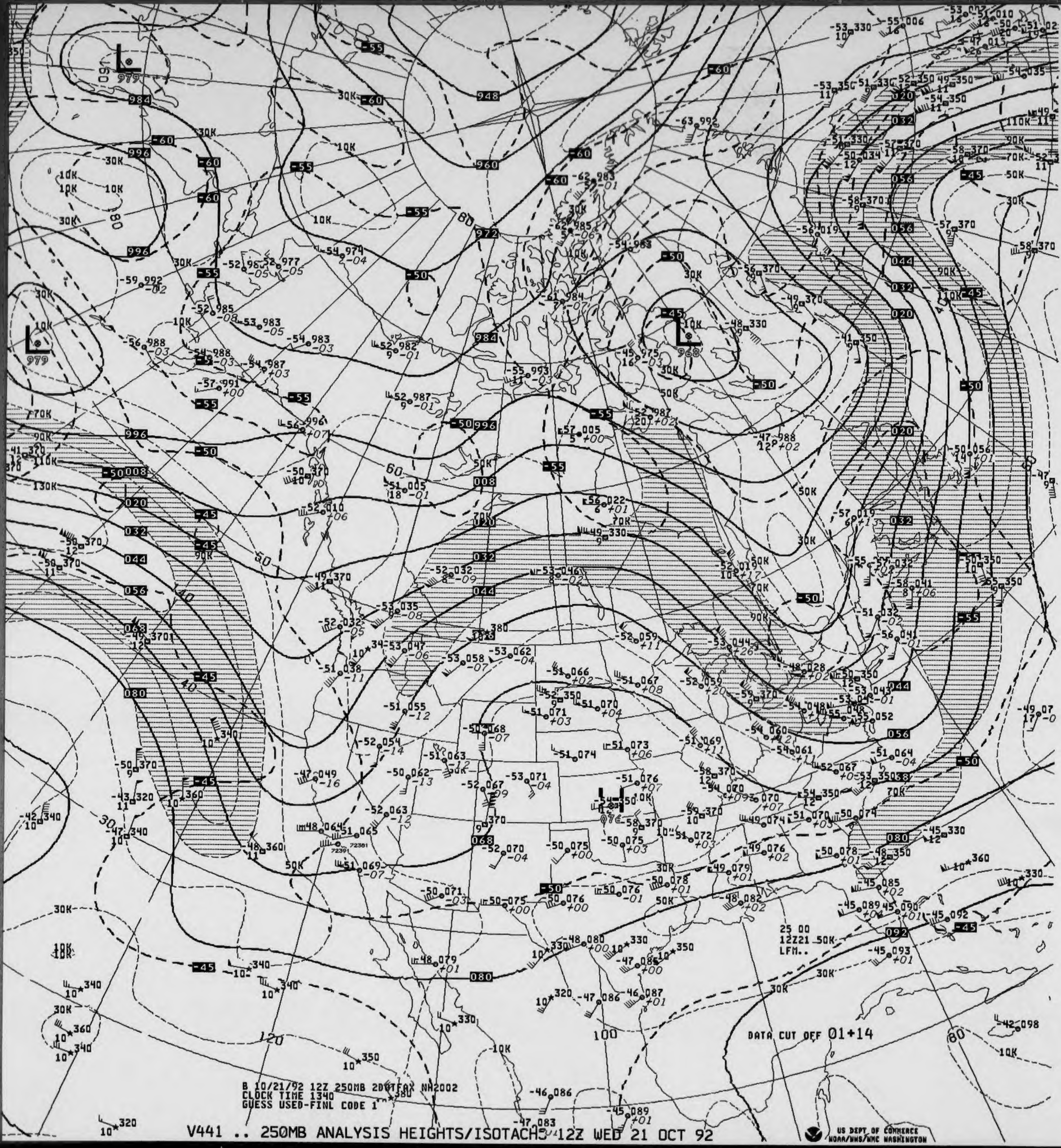
DATA CUT OFF 01+14
25 00
12Z21 50K
LFM..
B 10/21/92 12Z 250MB 2DWTFAX NH2002
CLOCK TIME 1340
GUESS USED-FINL CODE 1

V441 .. 250MB ANALYSIS HEIGHTS/ISOTACHS 12Z WED 21 OCT 92

US DEPT OF COMMERCE
NOAA/NWS/NMC WASHINGTON

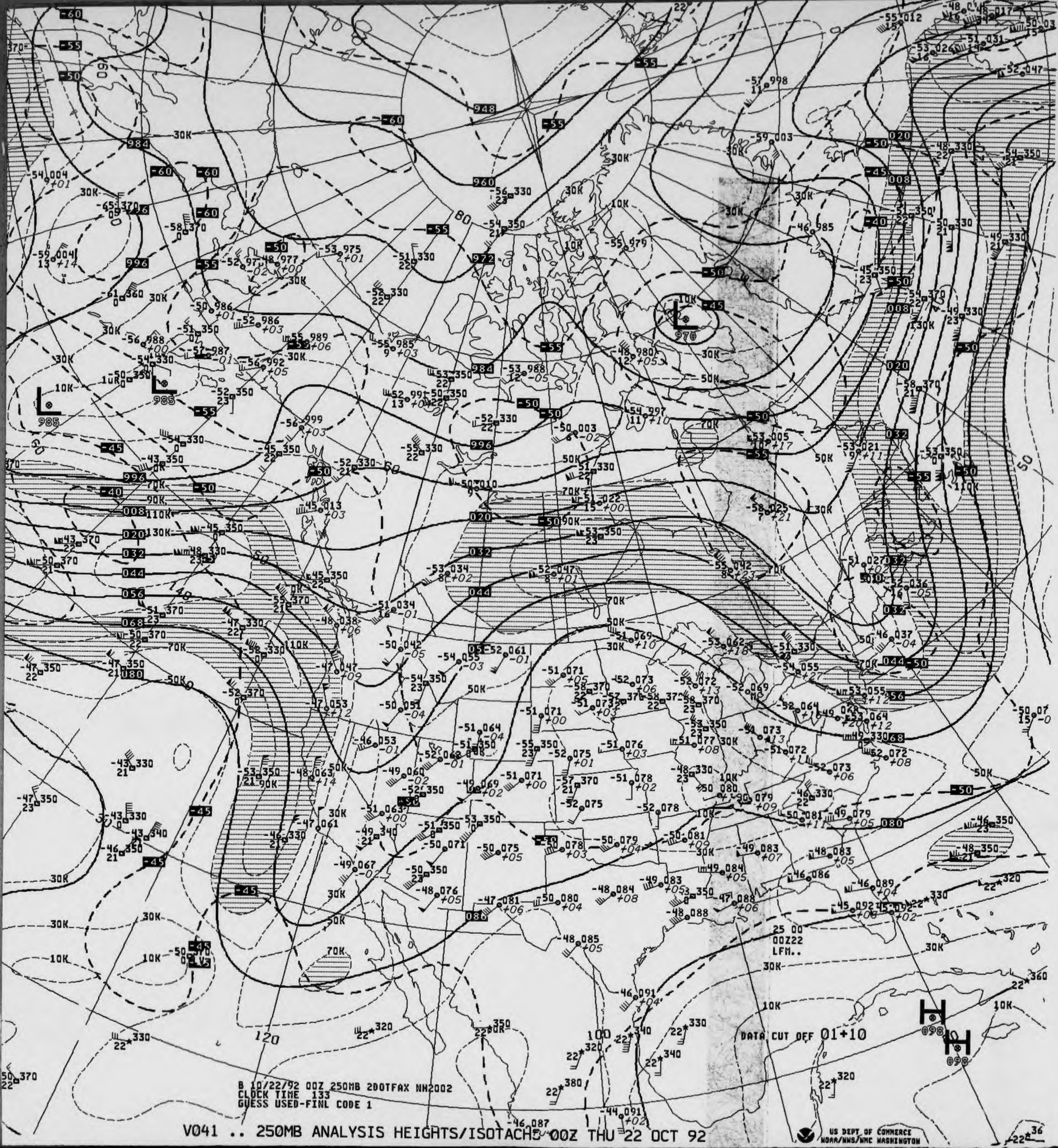
B 10/22/92 00Z 250MB 2DOTFAX NH2002
CLOCK TIME 133
GUESS USED-FINL CODE 1
DATA CUT OFF 01+10
25 00
00Z22
LFM..
US DEPT OF COMMERCE
NOAA/NWS/NMC WASHINGTON

V041 .. 250MB ANALYSIS HEIGHTS/ISOTACHS 00Z THU 22 OCT 92

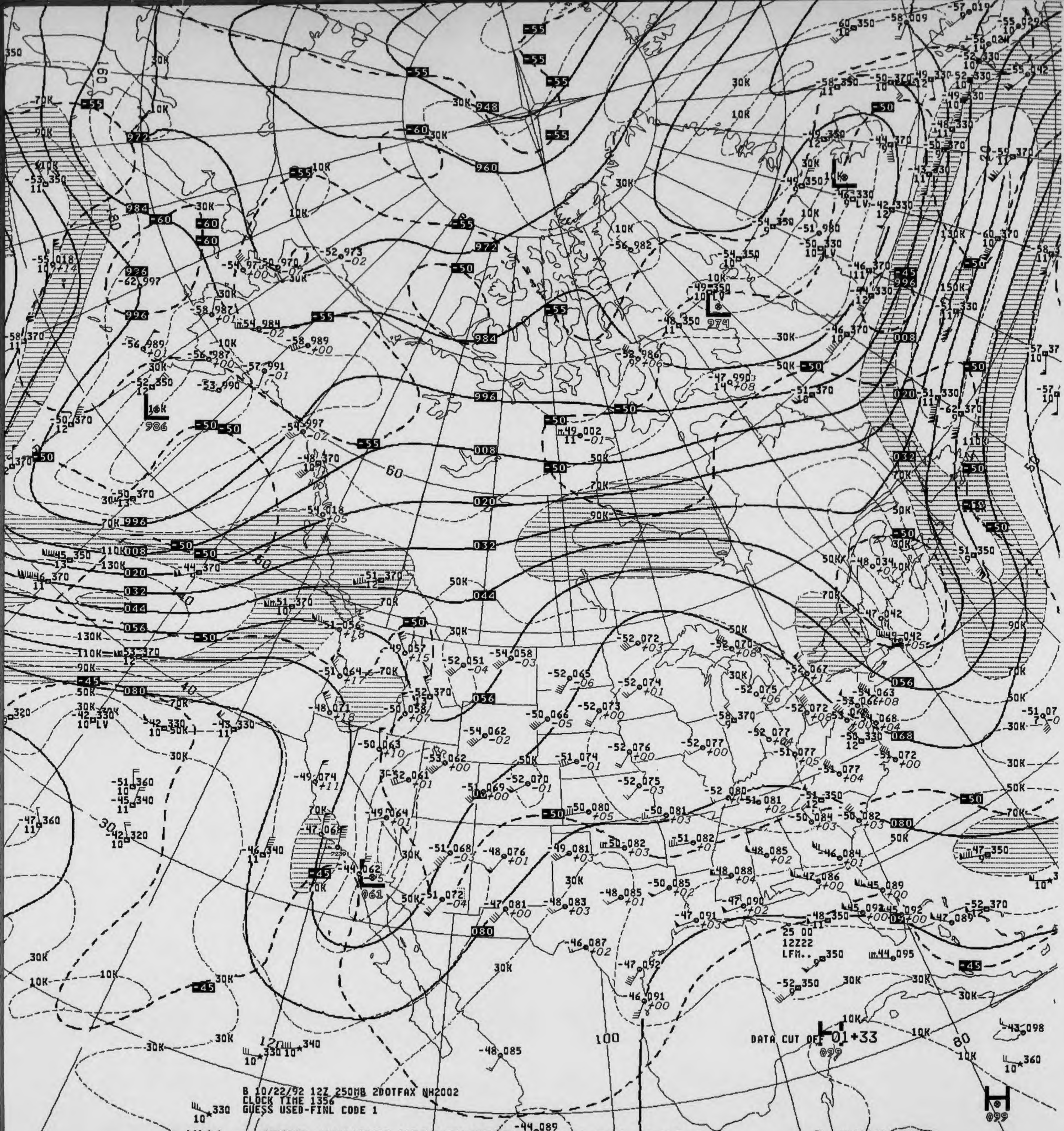
DATA CUT OFF 01+33
25 00
12Z22
LFM..

B 10/22/92 12Z 250MB 2DOTFAX NH2002
CLOCK TIME 1356
GUESS USED-FINL CODE 1

V441 .. 250MB ANALYSIS HEIGHTS/ISOTACHS 12Z THU 22 OCT 92

US DEPT OF COMMERCE
NOAA/NWS/NMC WASHINGTON

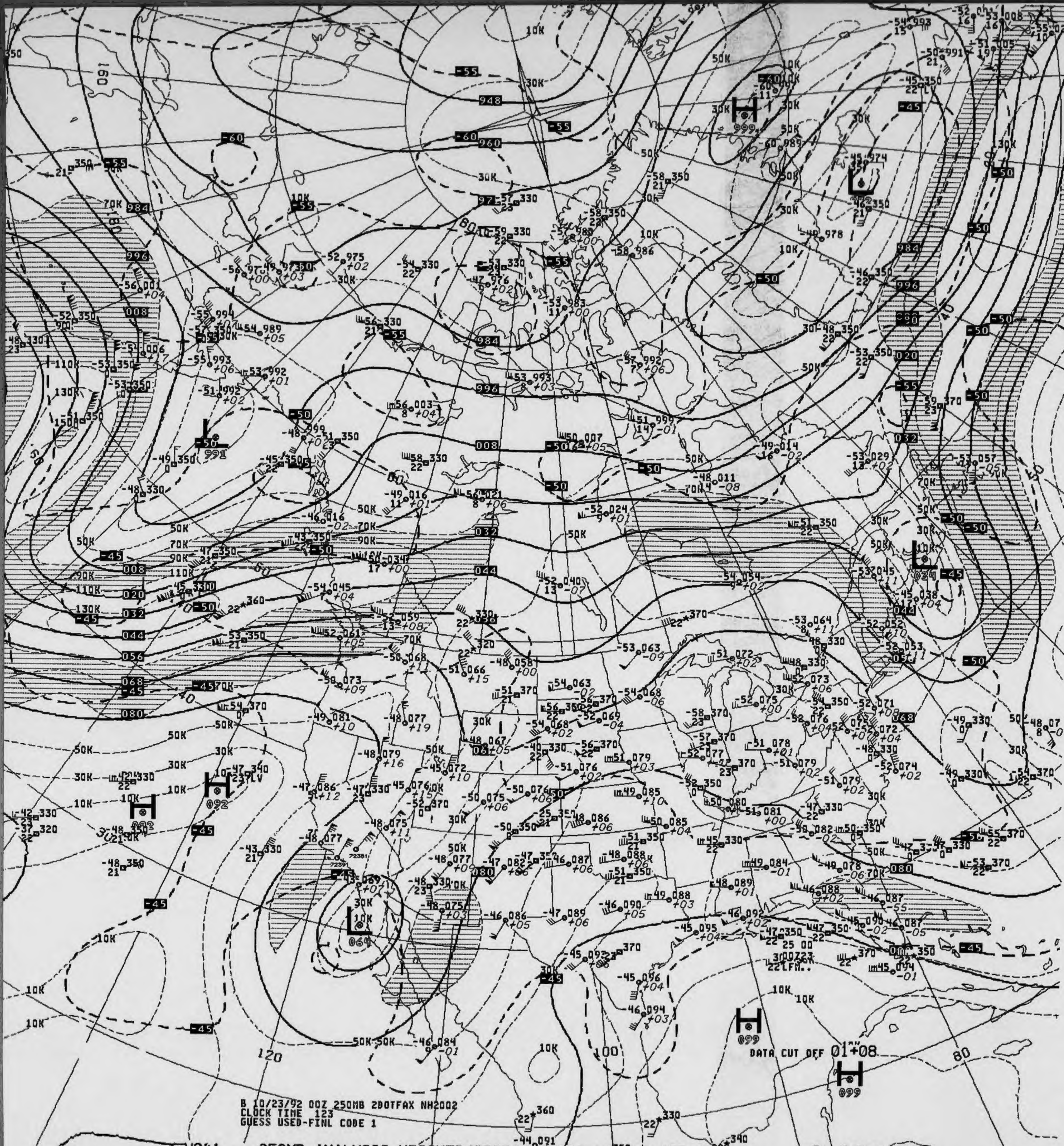
948
960
972
984
996
008
020
032
044
056
068
080
-60
-55
-50
-45
H
L
999
991
092
064
099
034
30K
50K
70K
90K
110K
130K
150K
10K
160
120
100
80
60
40
DATA CUT OFF 01+08

B 10/23/92 00Z 250MB 2DOTFAX NH2002
CLOCK TIME 123
GUESS USED-FINL CODE 1

V041 .. 250MB ANALYSIS HEIGHTS/ISOTACHS 00Z FRI 23 OCT 92

US DEPT OF COMMERCE
NOAA/NWS/NMC WASHINGTON

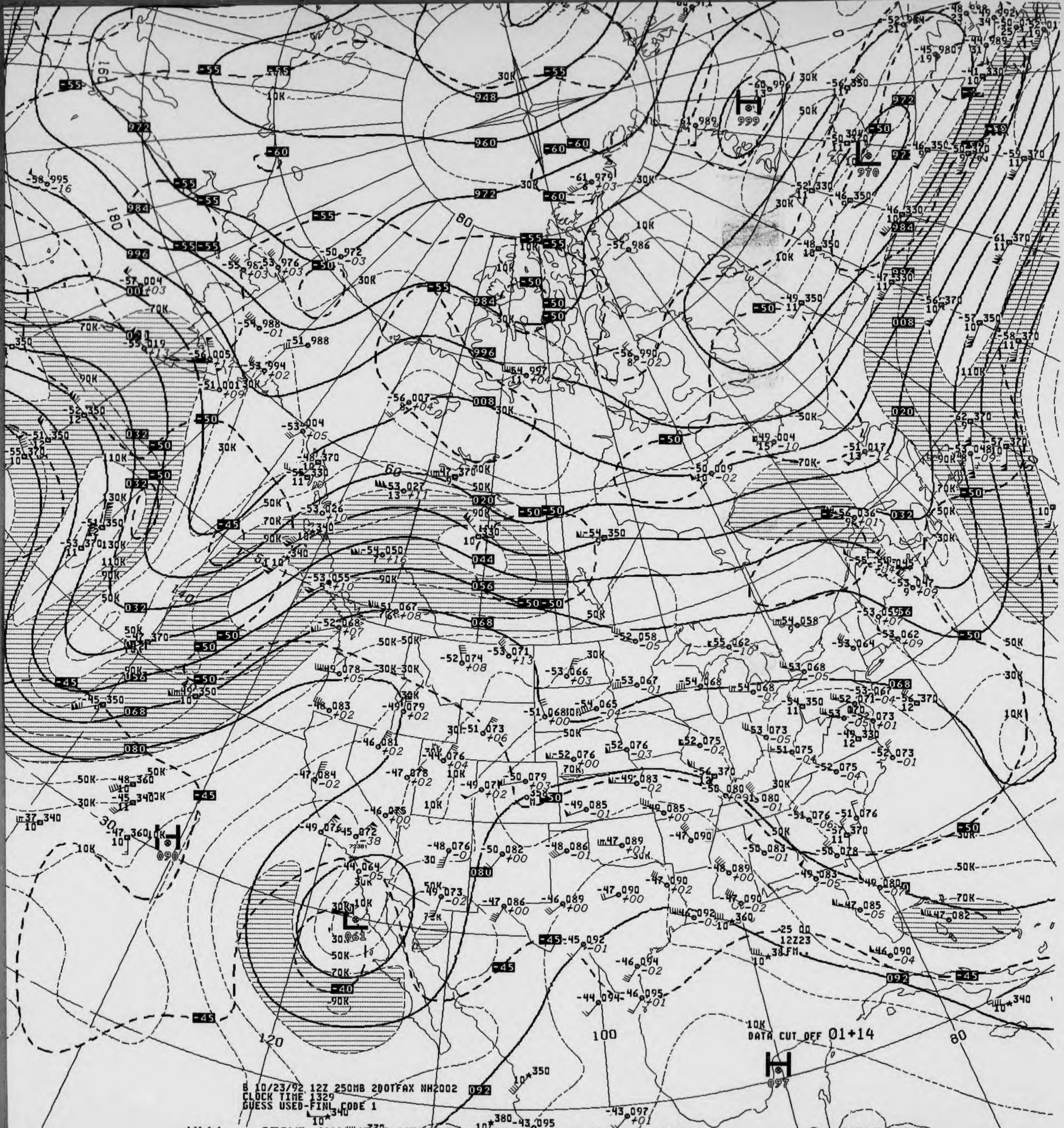
948
960
972
984
996
008
020
032
044
056
068
080
092
-60
-55
-50
-45
-40
30K
50K
70K
90K
110K
130K
10K
H
999
L
970
H
090
L
061
H
097
180
160
140
120
100
80
60

B 10/23/92 12Z 250MB 2DOTFAX NH2002
CLOCK TIME 1329
GUESS USED-FINAL CODE 1

DATA CUT OFF 01+14

V441 .. 250MB ANALYSIS HEIGHTS/ISOTACHS 12Z FRI 23 OCT 92

US DEPT OF COMMERCE
NOAA/NWS/NMC WASHINGTON

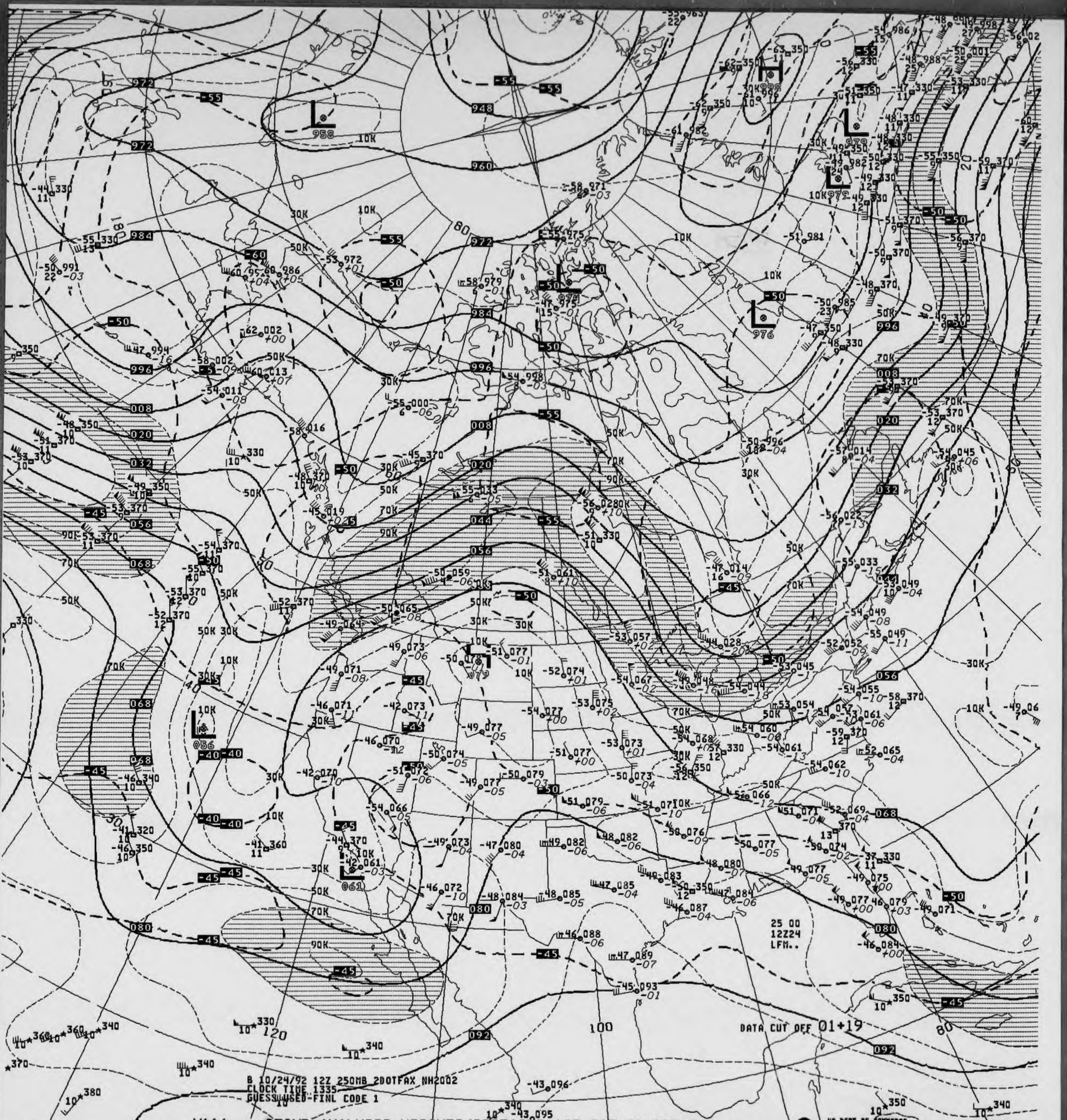
DATA CUT OFF 01+19
25 00
12Z24
LFM..
B 10/24/92 12Z 250MB 2DOTFAX NH2002
CLOCK TIME 1335
GUESS USED-FINL CODE 1

V441 .. 250MB ANALYSIS HEIGHTS/ISOTACHS 12Z SAT 24 OCT 92

US DEPT OF COMMERCE
NOAA/NWS/NMC WASHINGTON

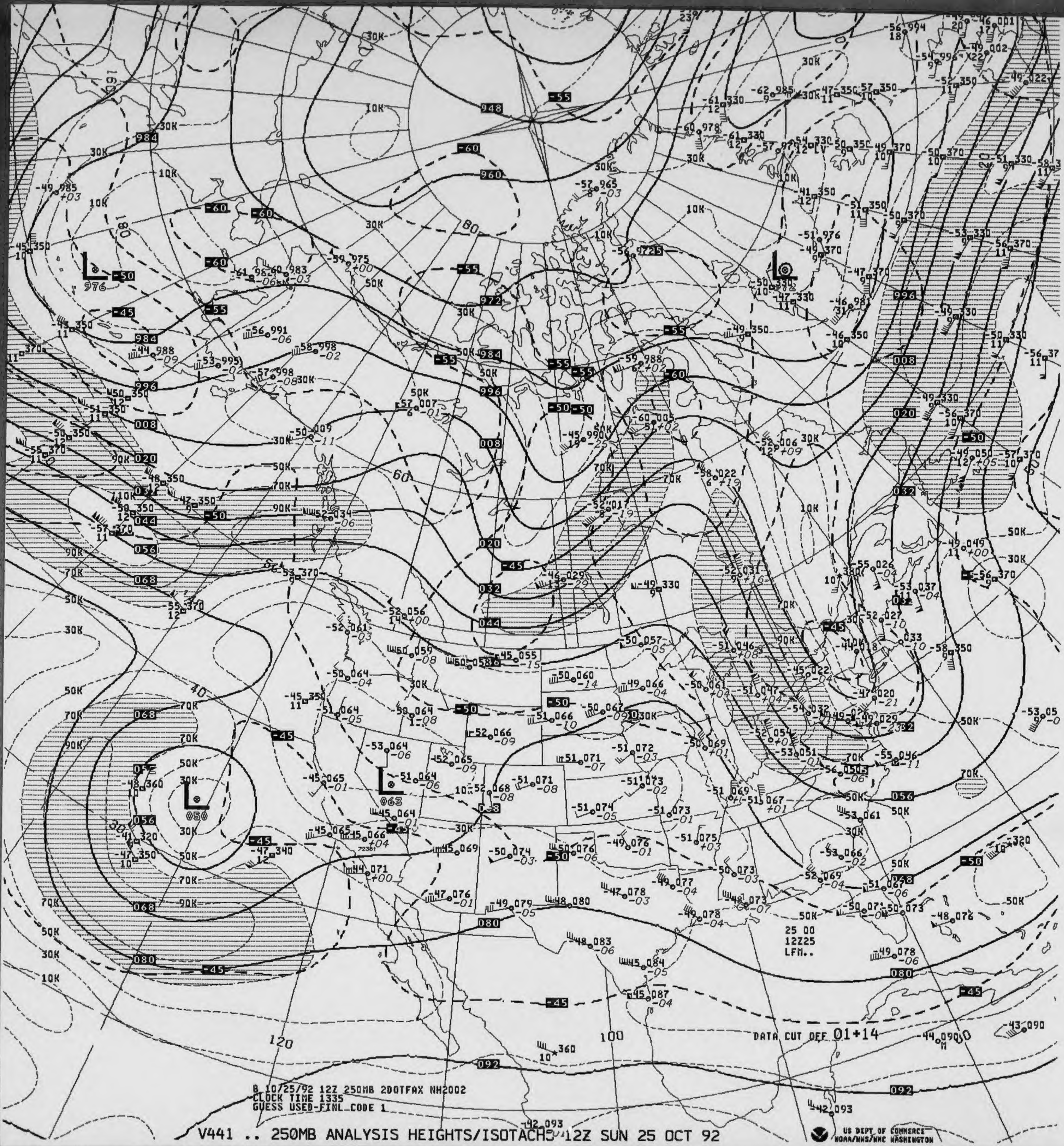
DATA CUT OFF 01+14
25 00
12Z25
LFM..
B 10/25/92 12Z 250MB 2DOTFAX NH2002
CLOCK TIME 1335
GUESS USED-FINL CODE 1
US DEPT OF COMMERCE
NOAA/NWS/NMC WASHINGTON

V441 .. 250MB ANALYSIS HEIGHTS/ISOTACHS 12Z SUN 25 OCT 92

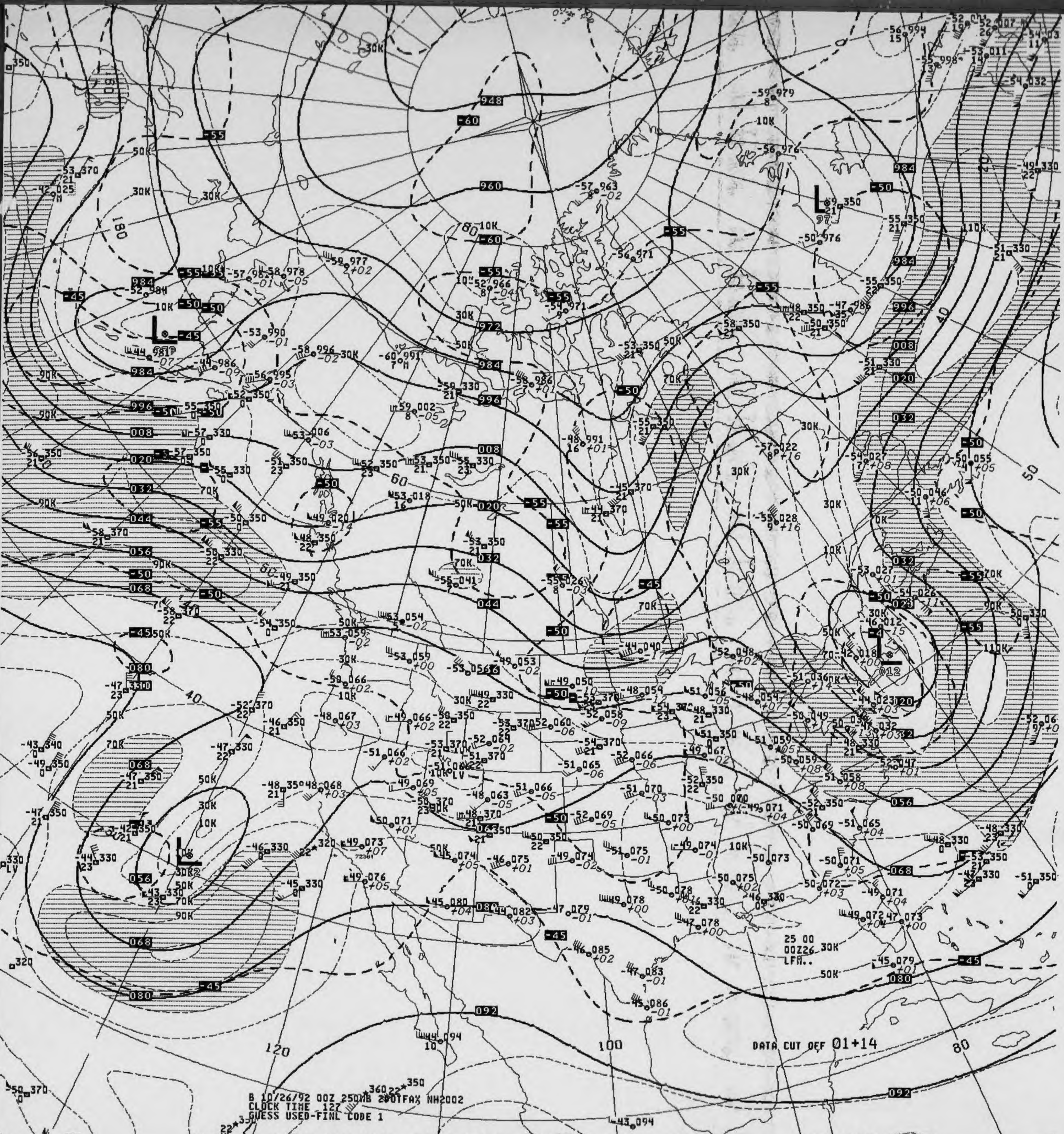
B 10/26/92 00Z 250MB 200TFAX NH2002
CLOCK TIME 12Z
GUESS USED-FINL CODE 1
DATA CUT OFF 01+14
25 00
00Z26
LFM..
120
100
80
948
960
972
984
996
008
020
032
044
056
068
080
092

V041 .. 250MB ANALYSIS HEIGHTS/ISOTACHS 00Z MON 26 OCT 92

US DEPT OF COMMERCE
NOAA/NWS/NMC WASHINGTON

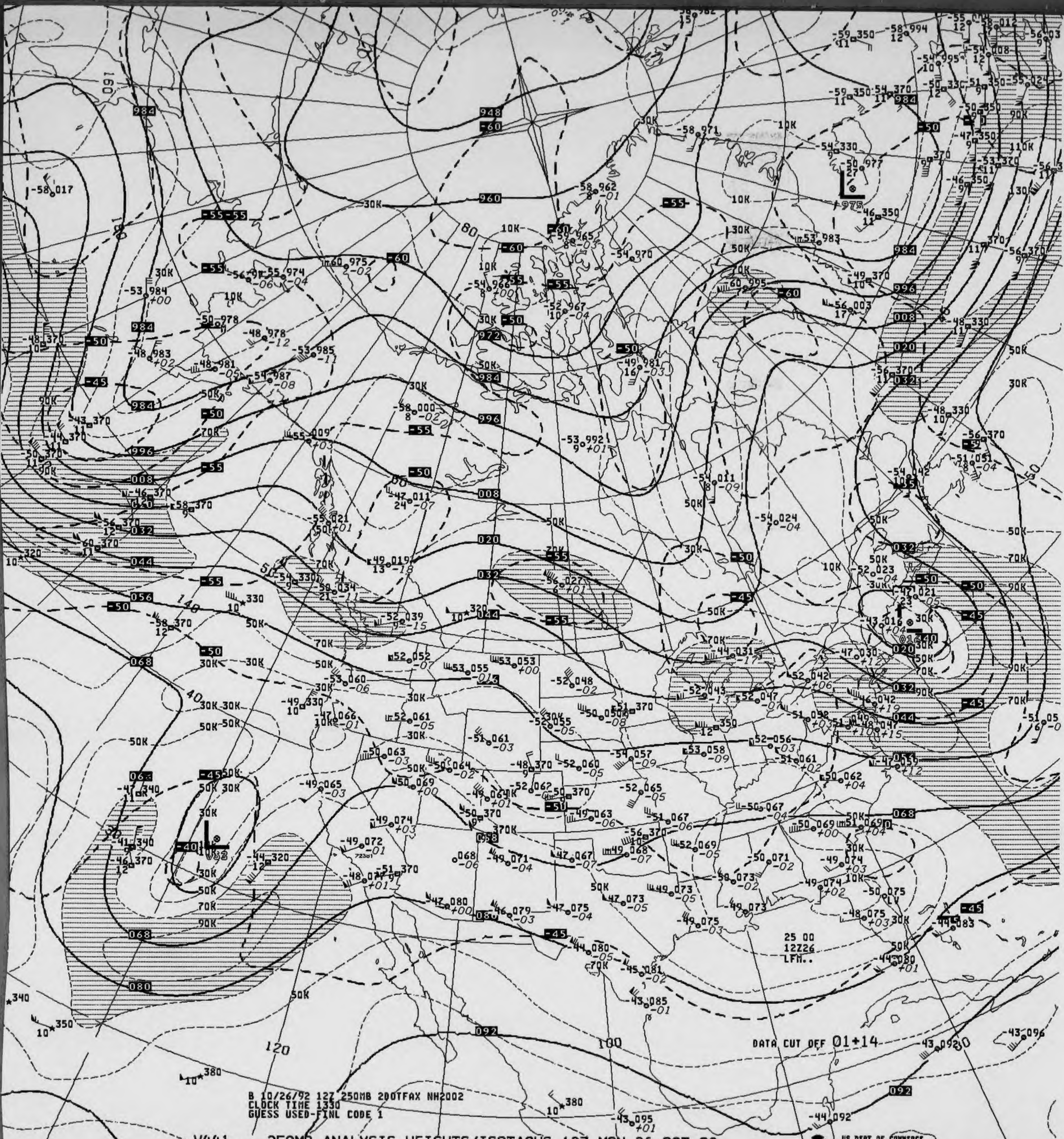
B 10/26/92 12Z 250MB 200TFAX NH2002
CLOCK TIME 1330
GUESS USED-FINL CODE 1
DATA CUT OFF 01+14
25 00
12Z26
LFM..
948
960
972
984
996
008
020
032
044
056
068
080
092
-60
-55
-50
-45
-40
10K
30K
50K
70K
90K
110K
130K
160
140
120
100
80
60
50
40

V441 .. 250MB ANALYSIS HEIGHTS/ISOTACHS 12Z MON 26 OCT 92

US DEPT OF COMMERCE
NOAA/NWS/NMC WASHINGTON

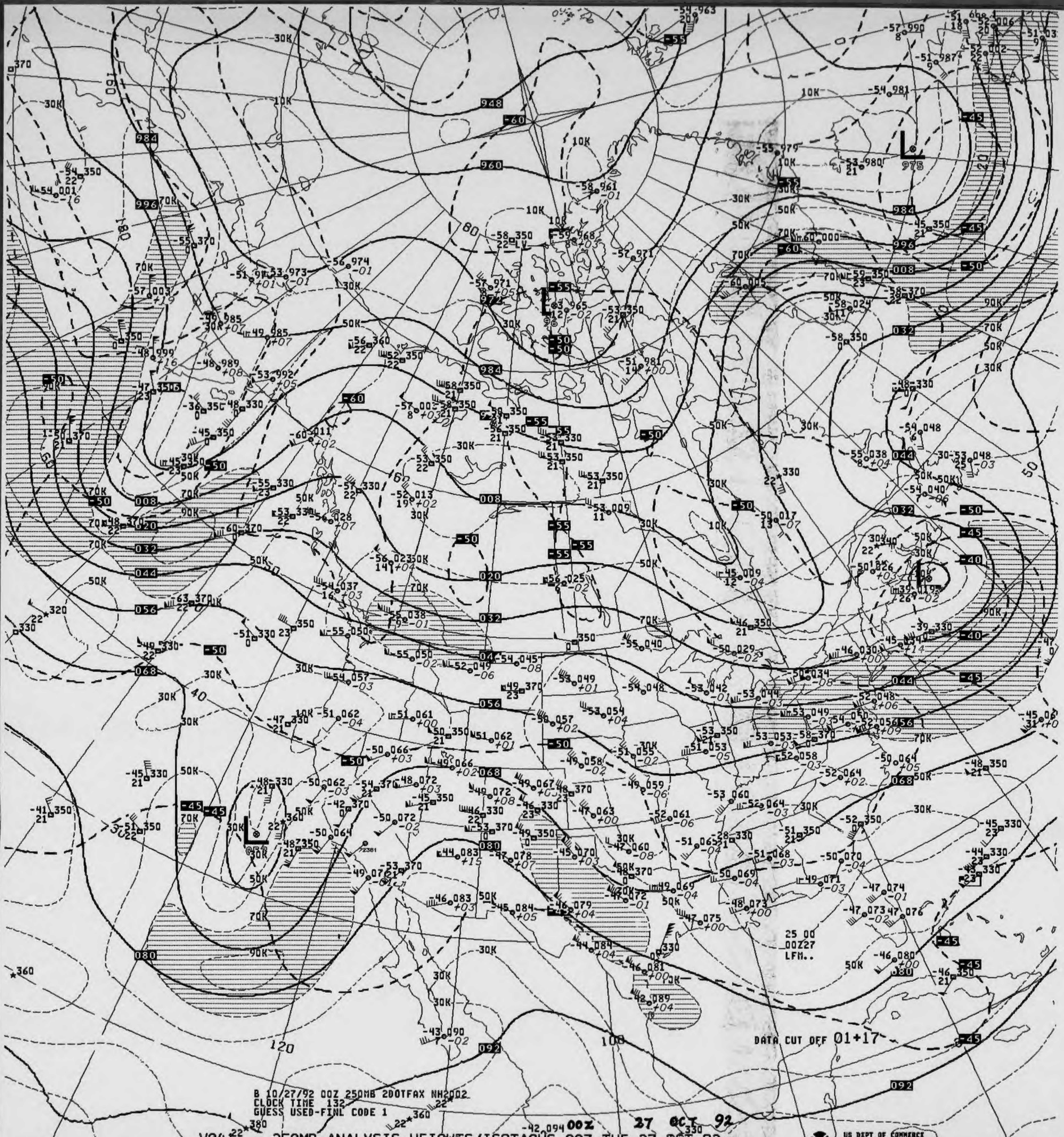
948
960
984
996
008
020
032
044
056
068
080
092
-60
-55
-50
-45
-40
10K
30K
50K
70K
90K
L
975
160
180
120
100
80
60
50
40
30

B 10/27/92 00Z 250MB 200TFAX NH2002
CLOCK TIME 132
GUESS USED-FINL CODE 1

DATA CUT OFF 01+17

25 00
00Z27
LFM..

00z 27 oct 92

V041 .. 250MB ANALYSIS HEIGHTS/ISOTACHS 00Z TUE 27 OCT 92

US DEPT OF COMMERCE
NOAA/NWS/NMC WASHINGTON

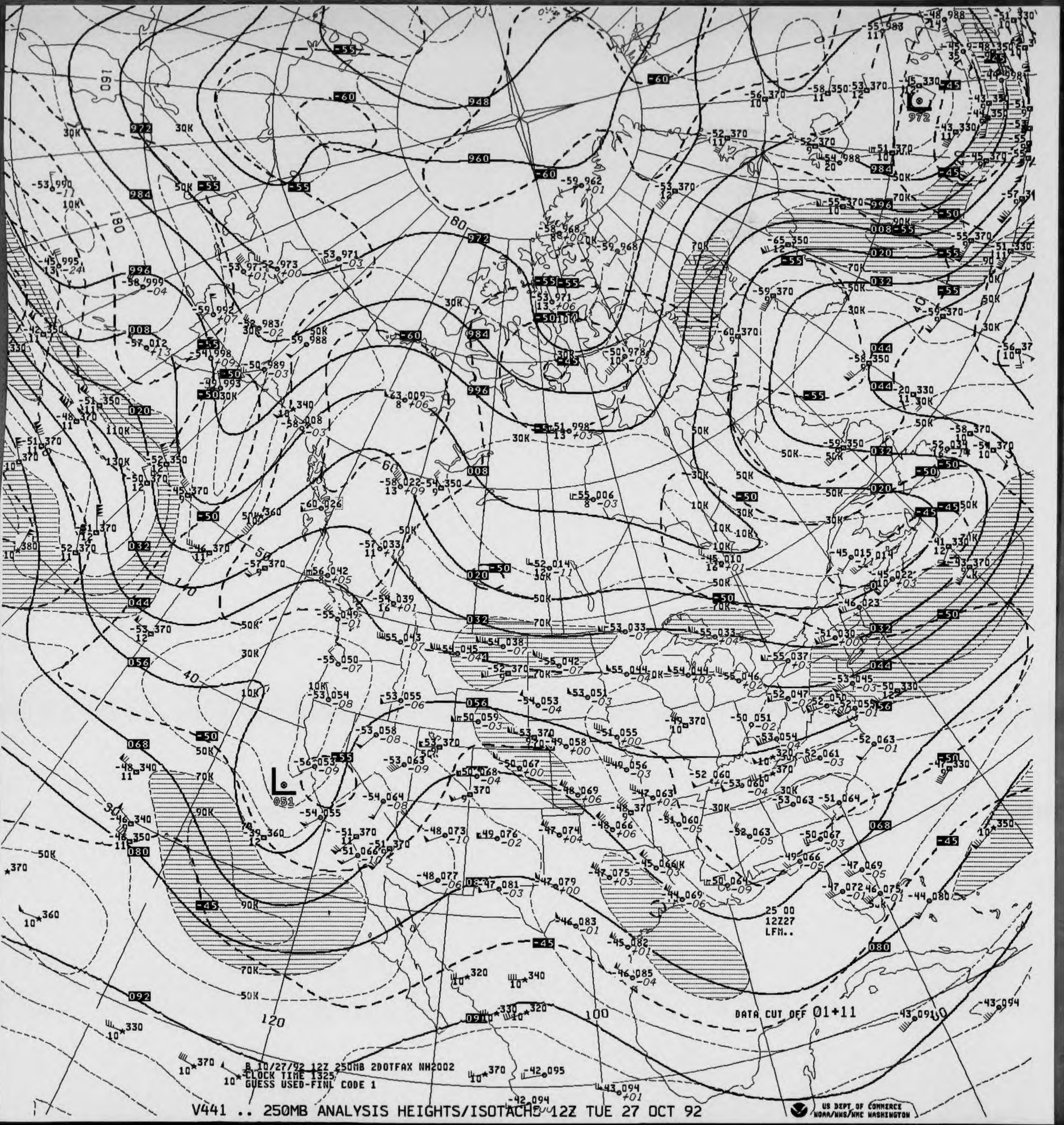
B 10/27/92 12Z 250MB 2DOTFAX NH2002
CLOCK TIME 1325
GUESS USED-FINL CODE 1
DATA CUT OFF 01+11
25 00
12Z27
LFM..

V441 .. 250MB ANALYSIS HEIGHTS/ISOTACHS 12Z TUE 27 OCT 92

US DEPT OF COMMERCE
NOAA/NWS/NMC WASHINGTON

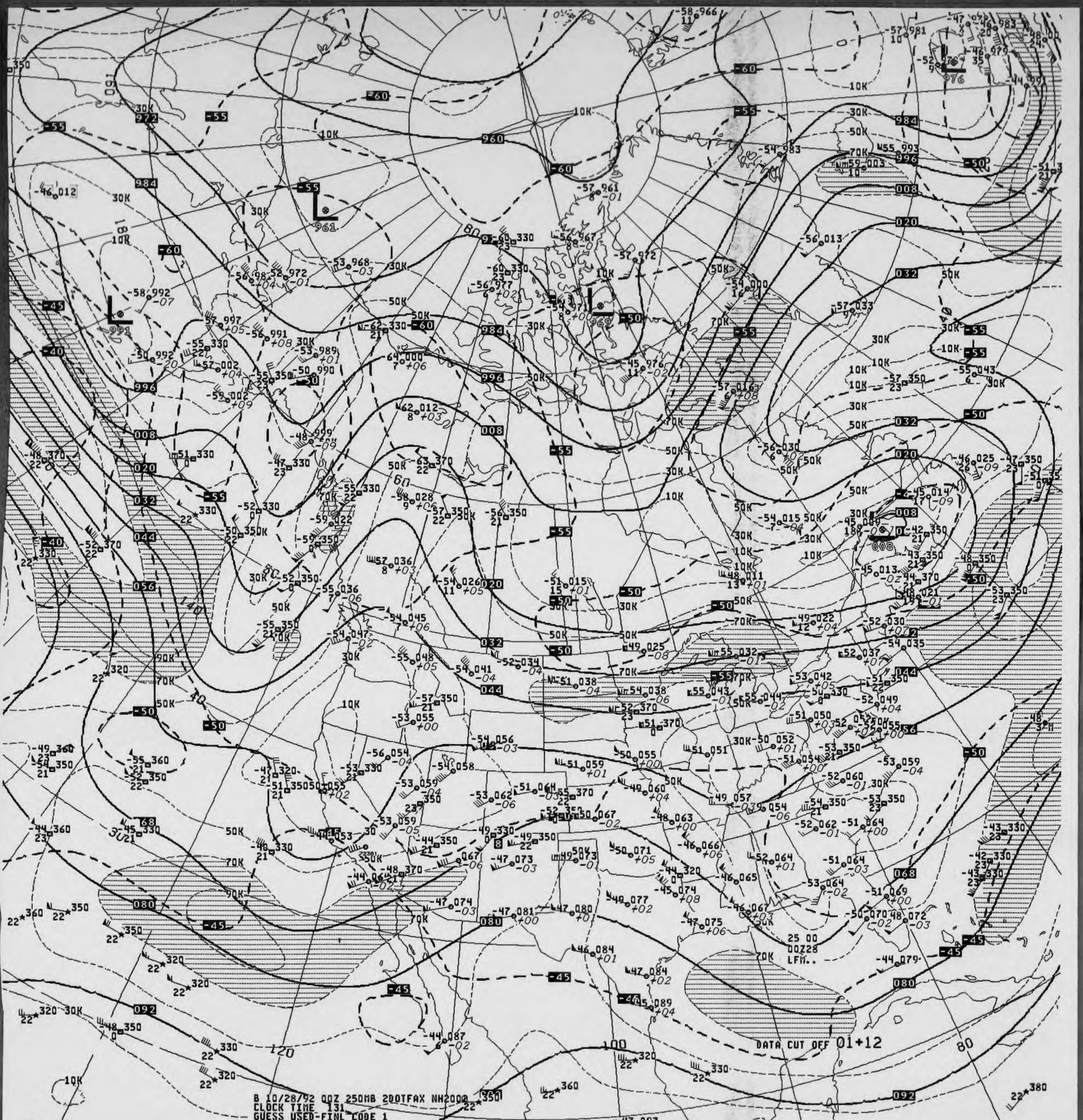
960
984
996
008
020
032
044
056
068
080
092
-60
-55
-50
-45
-40
10K
30K
50K
70K
90K
140
120
100
80
60
DATA CUT OFF 01+12
25 00
00Z28
LFM..

B 10/28/92 00Z 250MB 200TFAX NH2000
CLOCK TIME 131
GUESS USED-FINL CODE 1

V041 .. 250MB ANALYSIS HEIGHTS/ISOTACHS 00Z WED 28 OCT 92

US DEPT OF COMMERCE
NOAA/NWS/NMC WASHINGTON

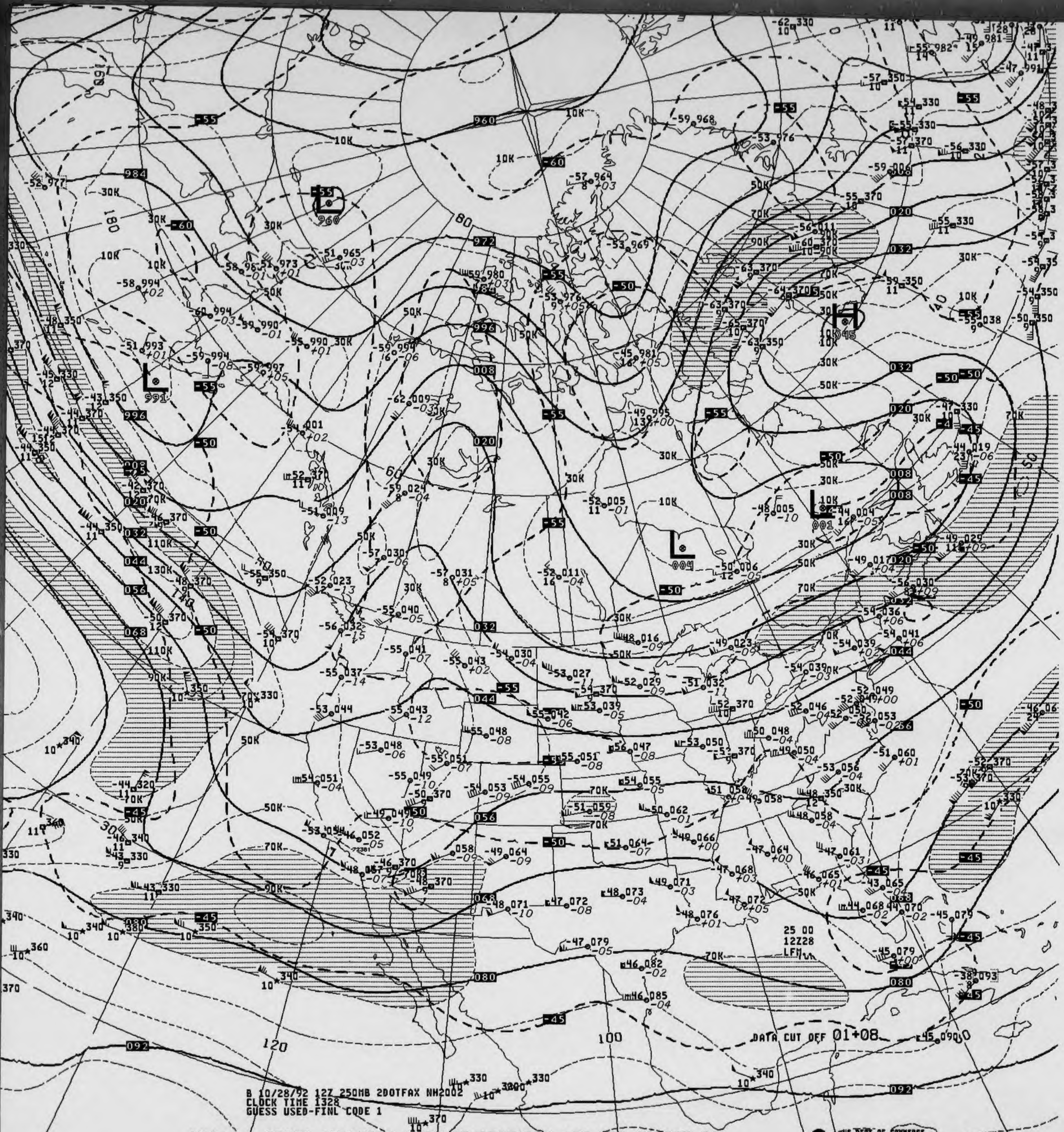

DATA CUT OFF 01+08
25 00
12Z28
LFM
960
972
984
996
008
020
032
044
056
068
080
092
-45
-50
-55
-60
10K
30K
50K
70K
90K
110K
130K
120
100
80
60
40
50
30
180
160
140

B 10/28/92 12Z 250MB 200TFAX NH2002
CLOCK TIME 1328
GUESS USED-FINL CODE 1

V441 .. 250MB ANALYSIS HEIGHTS/ISOTACHS 12Z WED 28 OCT 92

US DEPT OF COMMERCE
NOAA/NWS/NMC WASHINGTON

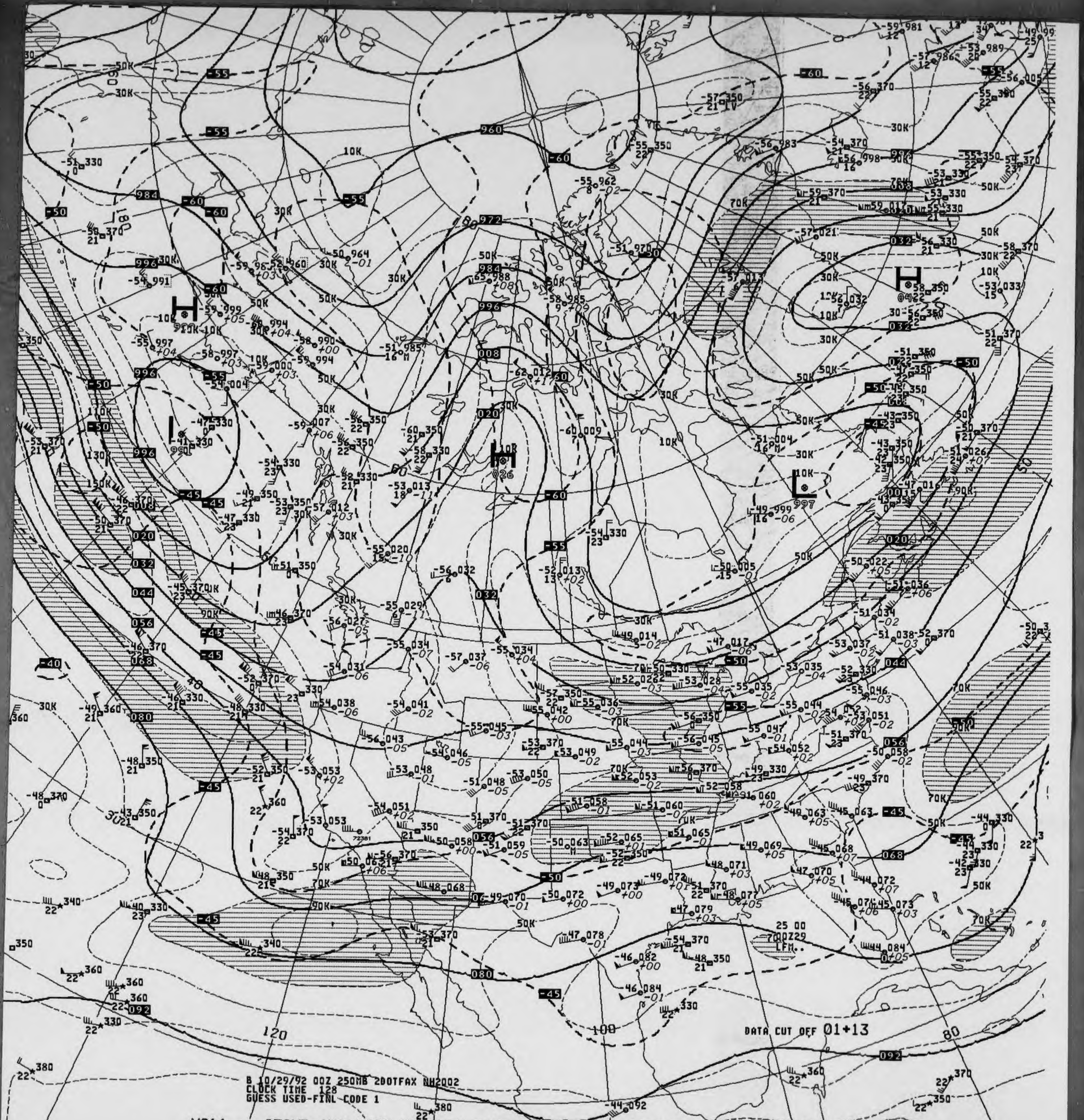
960
972
984
996
008
020
032
044
056
068
080
092
-40
-45
-50
-55
-60
10K
30K
50K
70K
90K
110K
130K
150K
H
L
120
100
80

B 10/29/92 00Z 250MB 2DOTFAX NH2002
CLOCK TIME 128
GUESS USED-FINL CODE 1

DATA CUT OFF 01+13

V041 .. 250MB ANALYSIS HEIGHTS/ISOTACHS 00Z THU 29 OCT 92

US DEPT OF COMMERCE
NOAA/NWS/NMC WASHINGTON

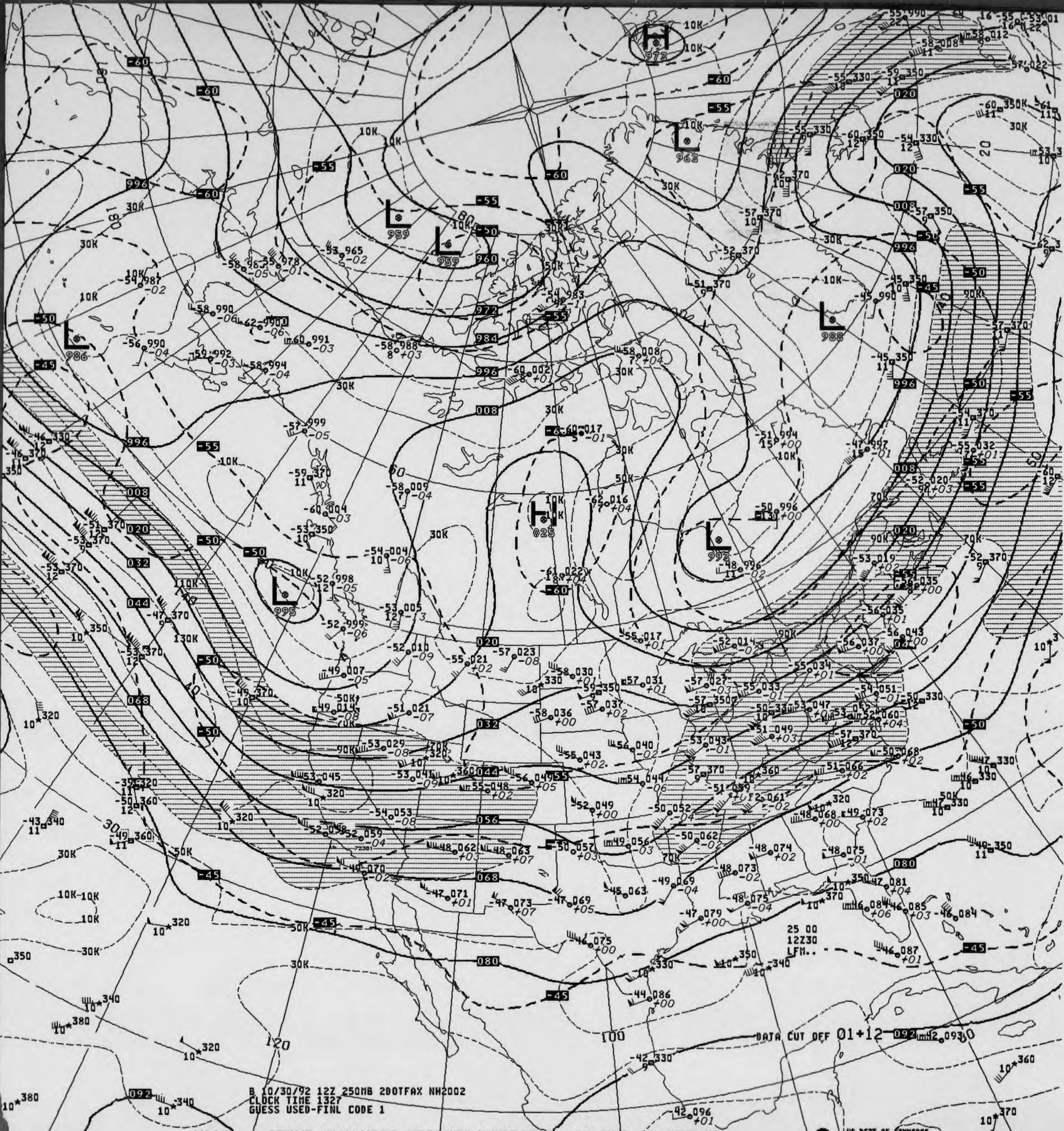
B 10/30/92 12Z 250MB 2DOTFAX NH2002
CLOCK TIME 1327
GUESS USED-FINL CODE 1
DATA CUT OFF 01+12
25 00
12Z30
LFM..
H
972
L
963
L
959
L
959
L
986
L
988
H
025
L
995
L
993
US DEPT OF COMMERCE
NOAA/NWS/NMC WASHINGTON

V441 .. 250MB ANALYSIS HEIGHTS/ISOTACHS 12Z FRI 30 OCT 92

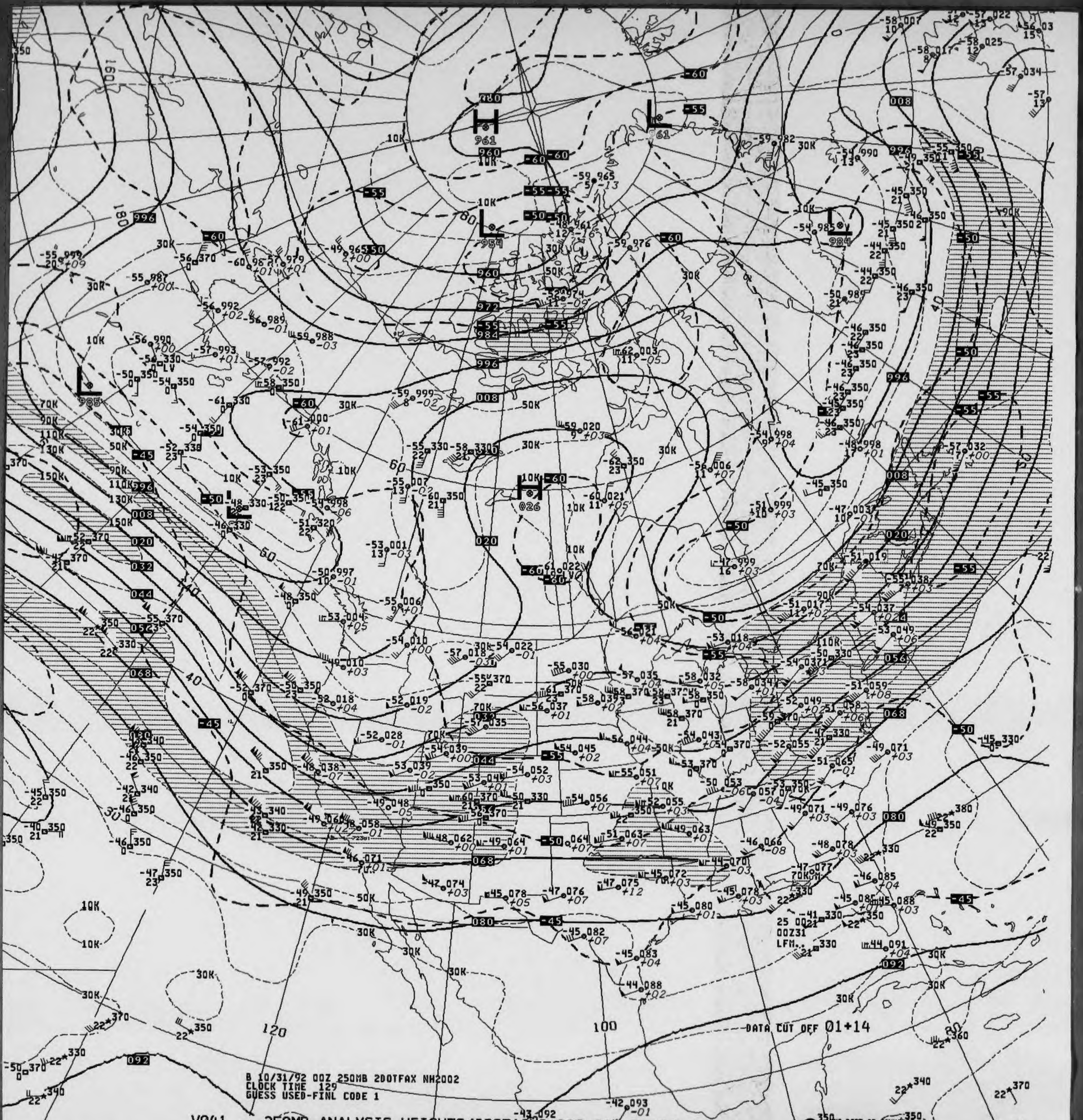

B 10/31/92 00Z 250MB 200TFAX NH2002
CLOCK TIME 129
GUESS USED-FINL CODE 1
DATA CUT OFF 01+14
25 00Z31
00Z31
LFM..
US DEPT OF COMMERCE
NOAA/NWS/NMC WASHINGTON
180
160
120
100
80
60
40
20
H
961
L
954
984
985
026

V041 .. 250MB ANALYSIS HEIGHTS/ISOTACHS 00Z SAT 31 OCT 92

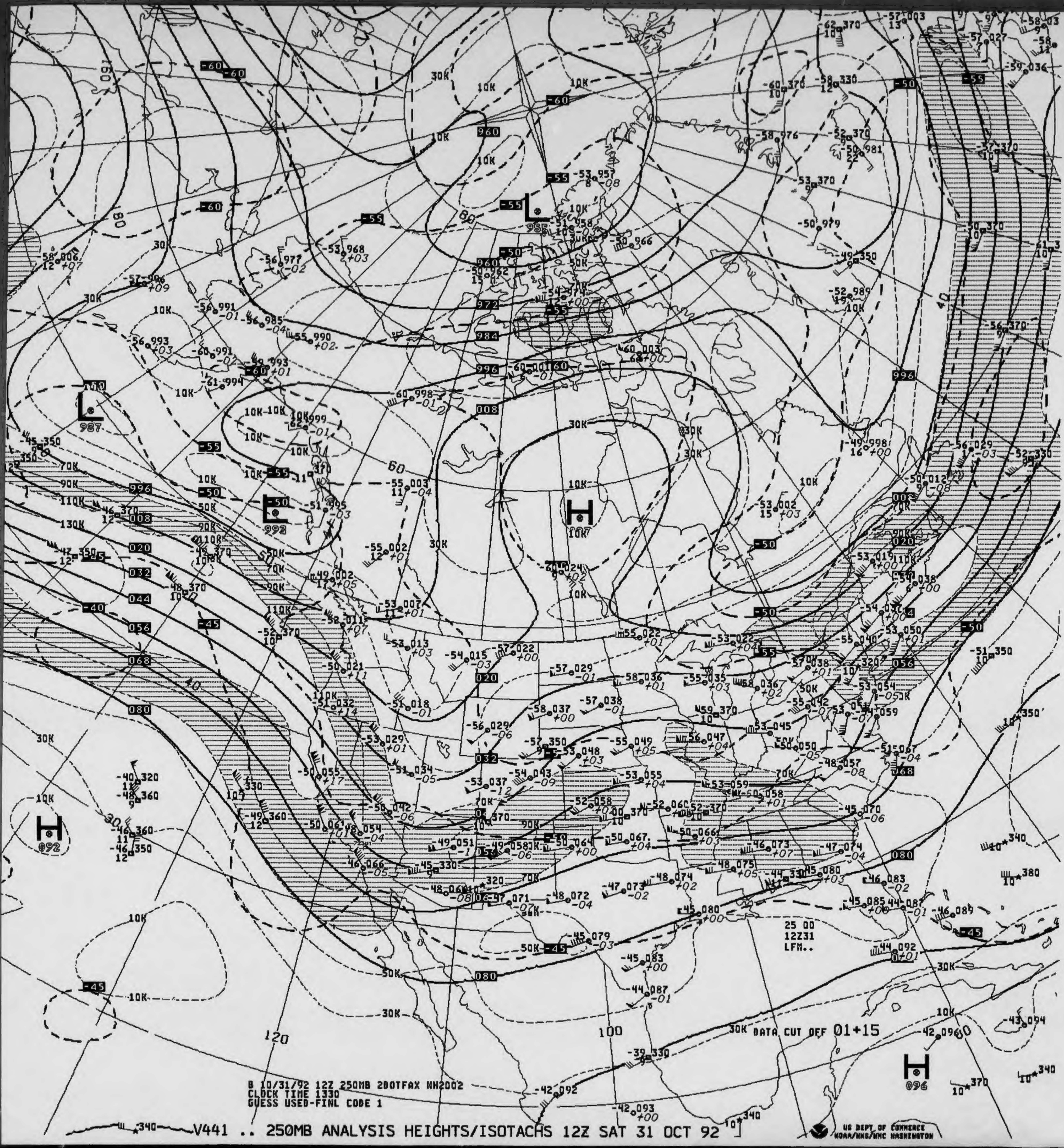

B 10/31/92 12Z 250MB 2D0TFAX NH2002
CLOCK TIME 1330
GUESS USED-FINL CODE 1

DATA CUT OFF 01+15

25 00
12Z31
LFM..

V441 .. 250MB ANALYSIS HEIGHTS/ISOTACHS 12Z SAT 31 OCT 92

US DEPT OF COMMERCE
NOAA/NWS/NMC WASHINGTON

Rev. 8-83)

ational Oceanic and Atmospheric Administ
National Environmental Satellite, Data, and Inform
National Climatic Data Center

DEPARTMENT OF COMMERCE
UNITED STATES OF AMERICA

200 MB CONSTANT PRESSURE CHARTS

NORTH AMERICAN NMC

ALL RECORDS ARE THE BEST AVAILABLE FOR FILMING

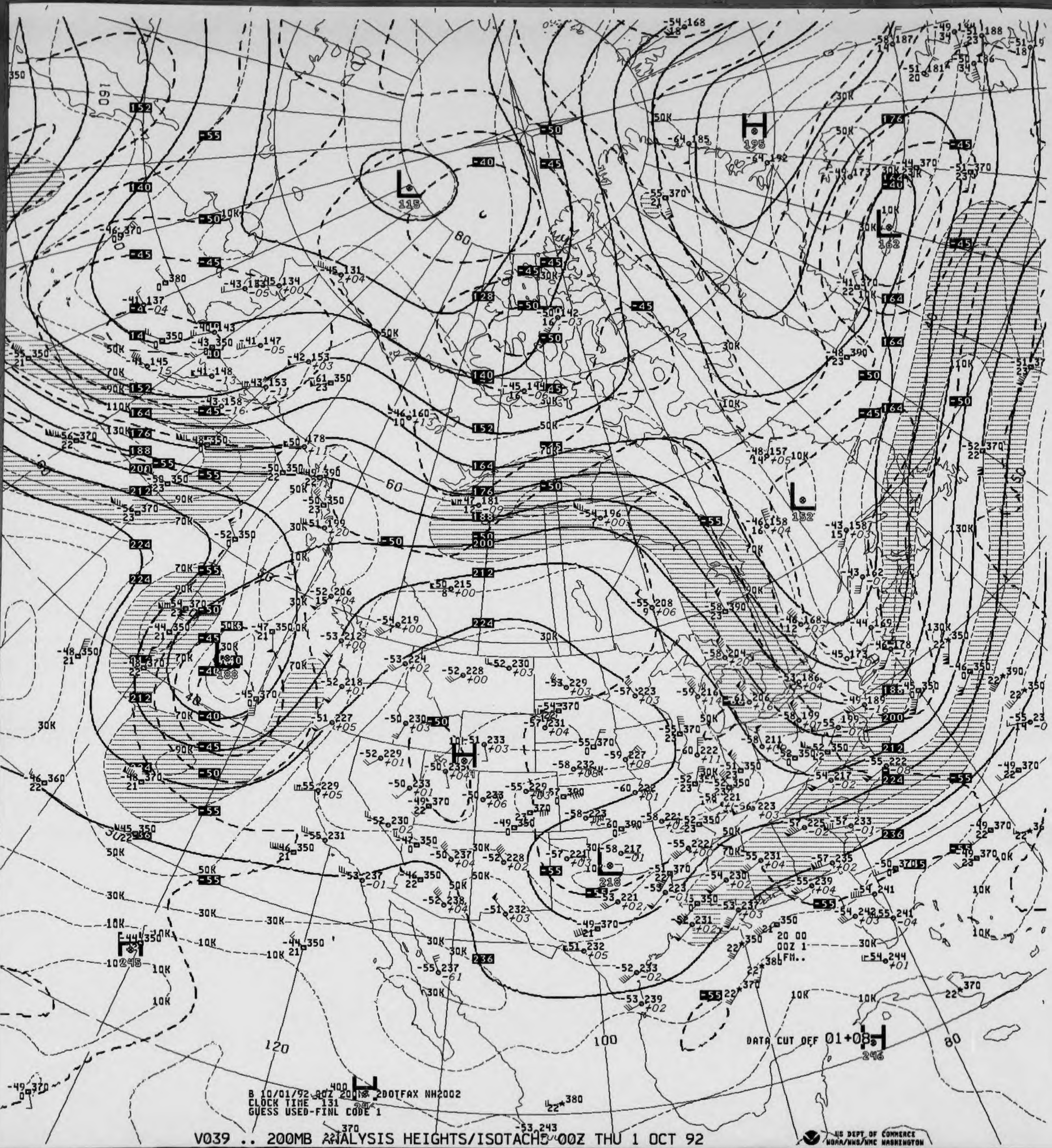

DATA CUT OFF 01+08
B 10/01/92 00Z 200MB DOTFAX NH2002
CLOCK TIME 131
GUESS USED-FINL CODE 1
20 00
00Z 1
LFM..
H 195
L 115
L 162
L 152
L 188
H 245
L 218
H 246
120
100
80
60
160
30K
50K
70K
90K
110K
130K
10K

V039 .. 200MB ANALYSIS HEIGHTS/ISOTACHS 00Z THU 1 OCT 92

US DEPT OF COMMERCE
NOAA/NWS/NMC WASHINGTON

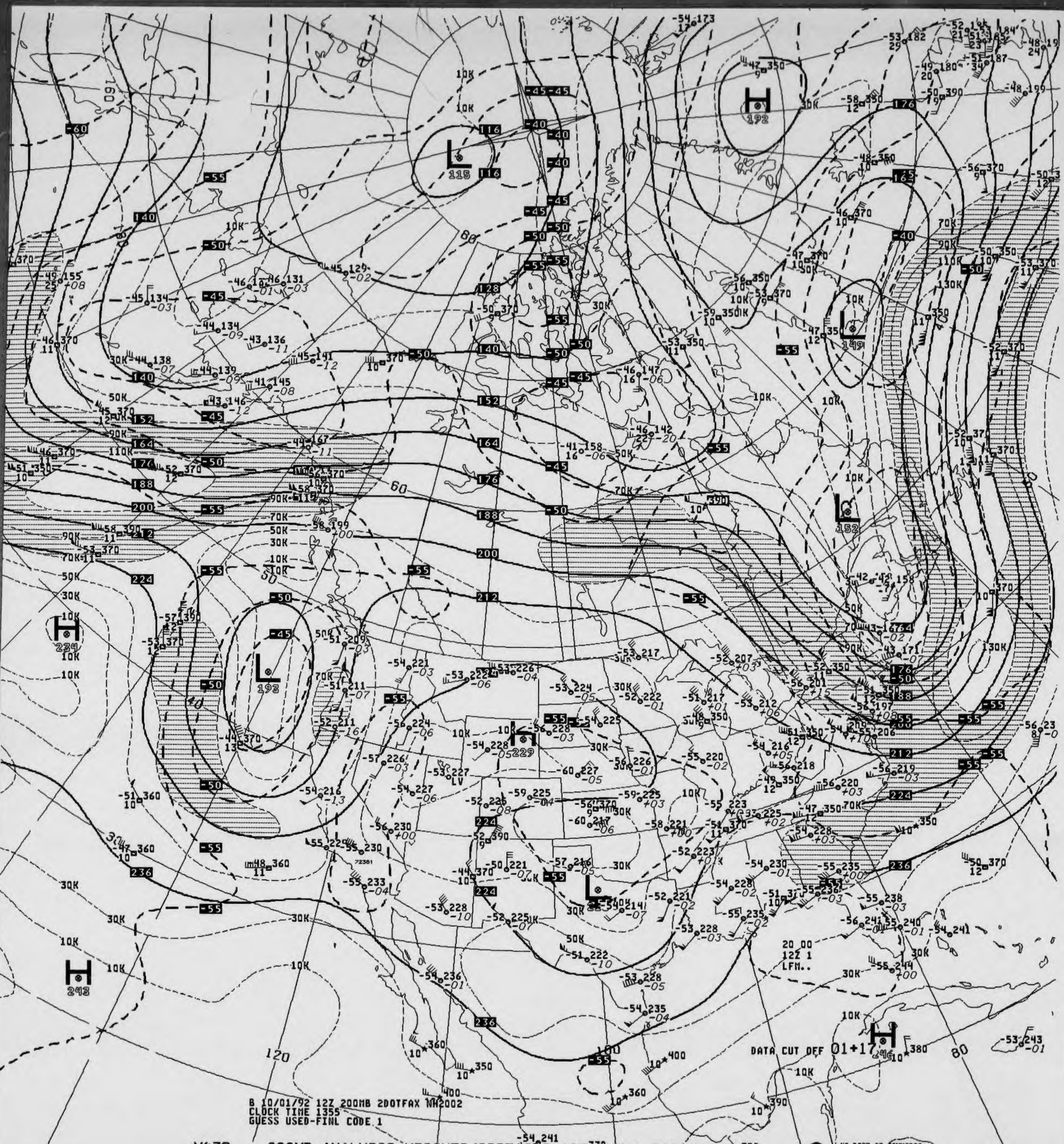

B 10/01/92 12Z 200MB 2DOTFAX NH2002
CLOCK TIME 1355
GUESS USED-FINL CODE 1
DATA CUT OFF 01+17
20 00
12Z 1
LFM..
H 192
L 115
L 149
L 152
L 193
H 234
H 229
H 243
L
H
116
128
140
152
164
176
188
200
212
224
236
-40
-45
-50
-55
-60
10K
30K
50K
70K
90K
110K
130K
US DEPT OF COMMERCE
NOAA/NWS/NMC WASHINGTON

V439 .. 200MB ANALYSIS HEIGHTS/ISOTACHS 12Z THU 1 OCT 92

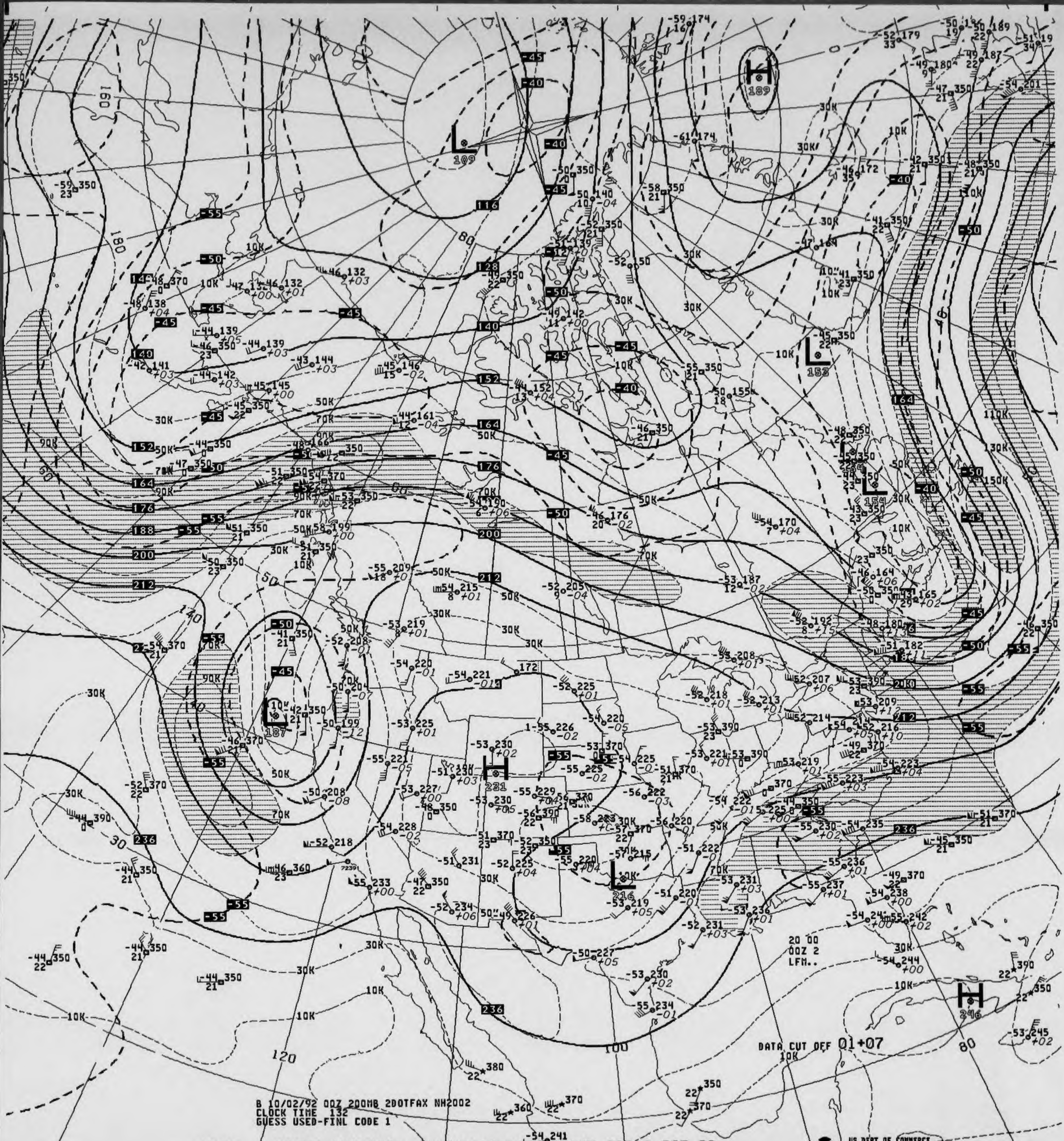
B 10/02/92 00Z 200MB 2DOTFAX NH2002
CLOCK TIME 132
GUESS USED-FINL CODE 1
DATA CUT OFF 01+07
20 00
00Z 2
LFM..
US DEPT OF COMMERCE
NOAA/NWS/NMC WASHINGTON

V039 .. 200MB ANALYSIS HEIGHTS/ISOTACHS 00Z FRI 2 OCT 92

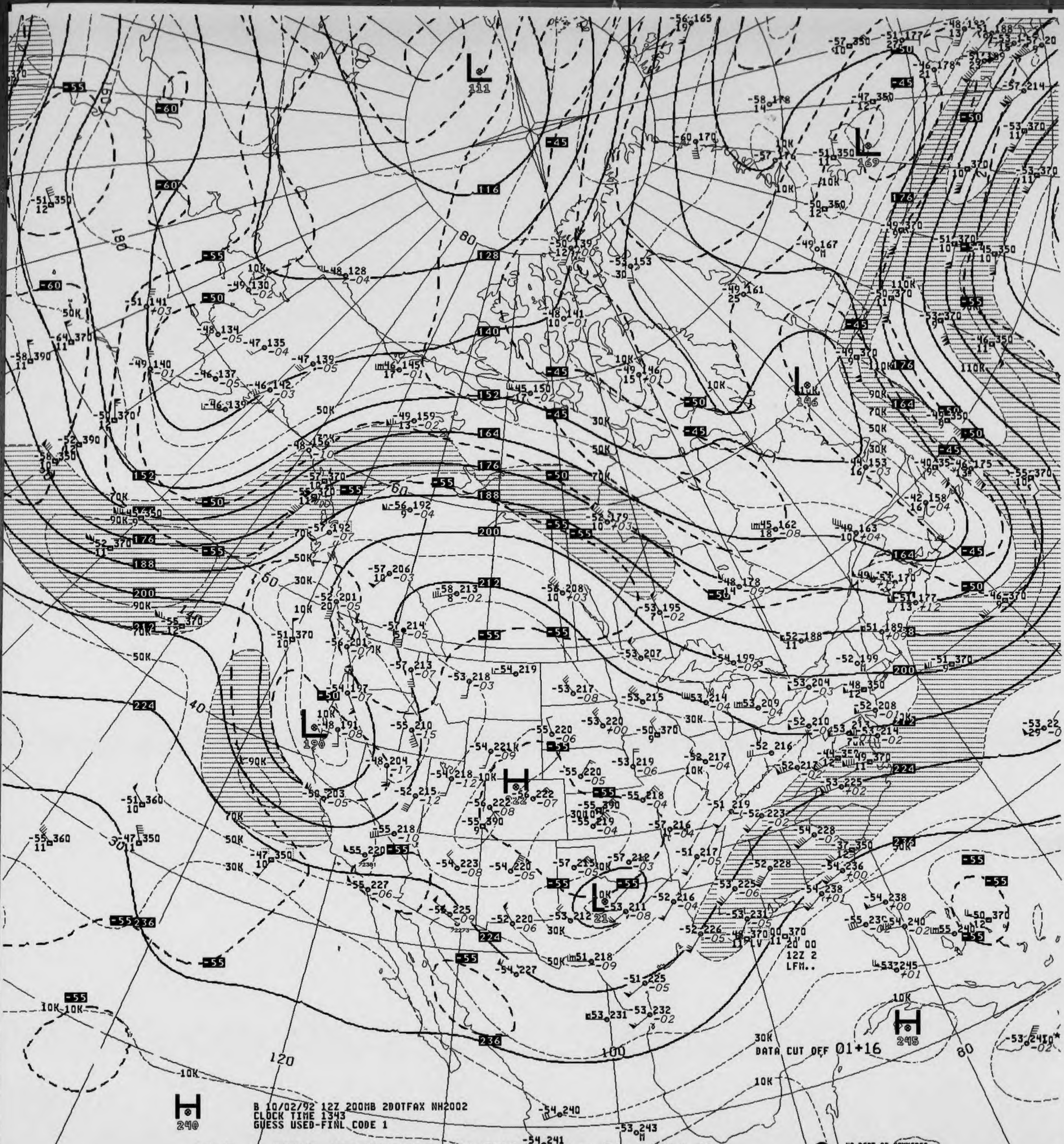
L 111
L 169
L 146
L 190
L 21
H 222
H 245
H 240
10K
30K
50K
70K
90K
110K
60
80
100
120
180
DATA CUT OFF 01+16
20 00
12Z 2
LFM..

B 10/02/92 12Z 200MB 2DOTFAX NH2002
CLOCK TIME 1343
GUESS USED-FINL CODE 1

V439 .. 200MB ANALYSIS HEIGHTS/ISOTACHS 12Z FRI 2 OCT 92

US DEPT OF COMMERCE
NOAA/NWS/NMC WASHINGTON

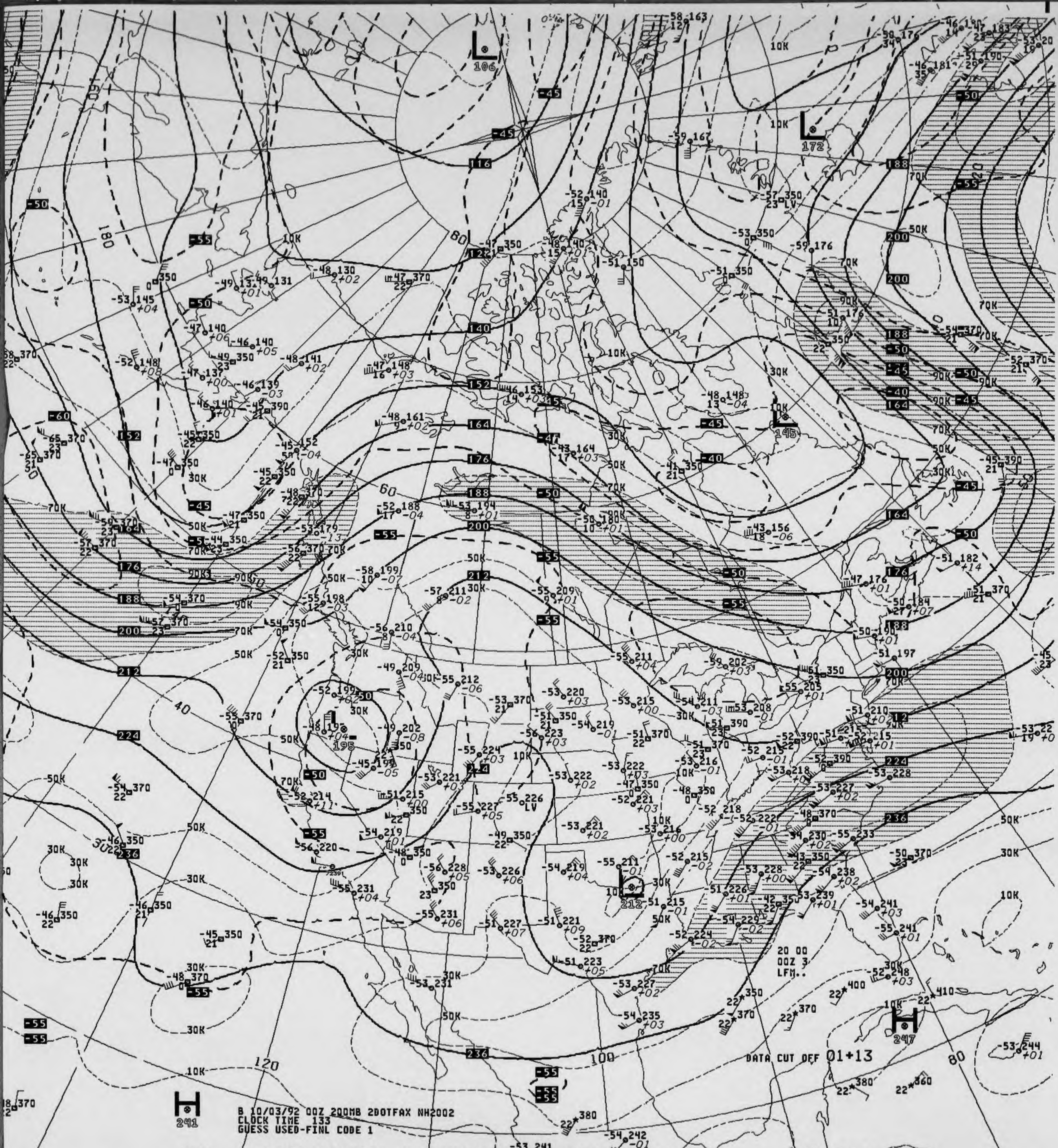
L
106
L
172
L
145
L
195
212
H
247
H
241
116
122
140
152
164
176
188
200
212
224
236
10K
30K
50K
70K
90K
-45
-50
-55
-60
-40
180
160
120
100
80
60
40
20 00
00Z 3
LFM..
DATA CUT OFF 01+13
US DEPT OF COMMERCE
NOAA/NWS/NMC WASHINGTON

B 10/03/92 00Z 200MB 2DOTFAX NH2002
CLOCK TIME 133
GUESS USED-FINL CODE 1

V039 .. 200MB ANALYSIS HEIGHTS/ISOTACHS 00Z SAT 3 OCT 92

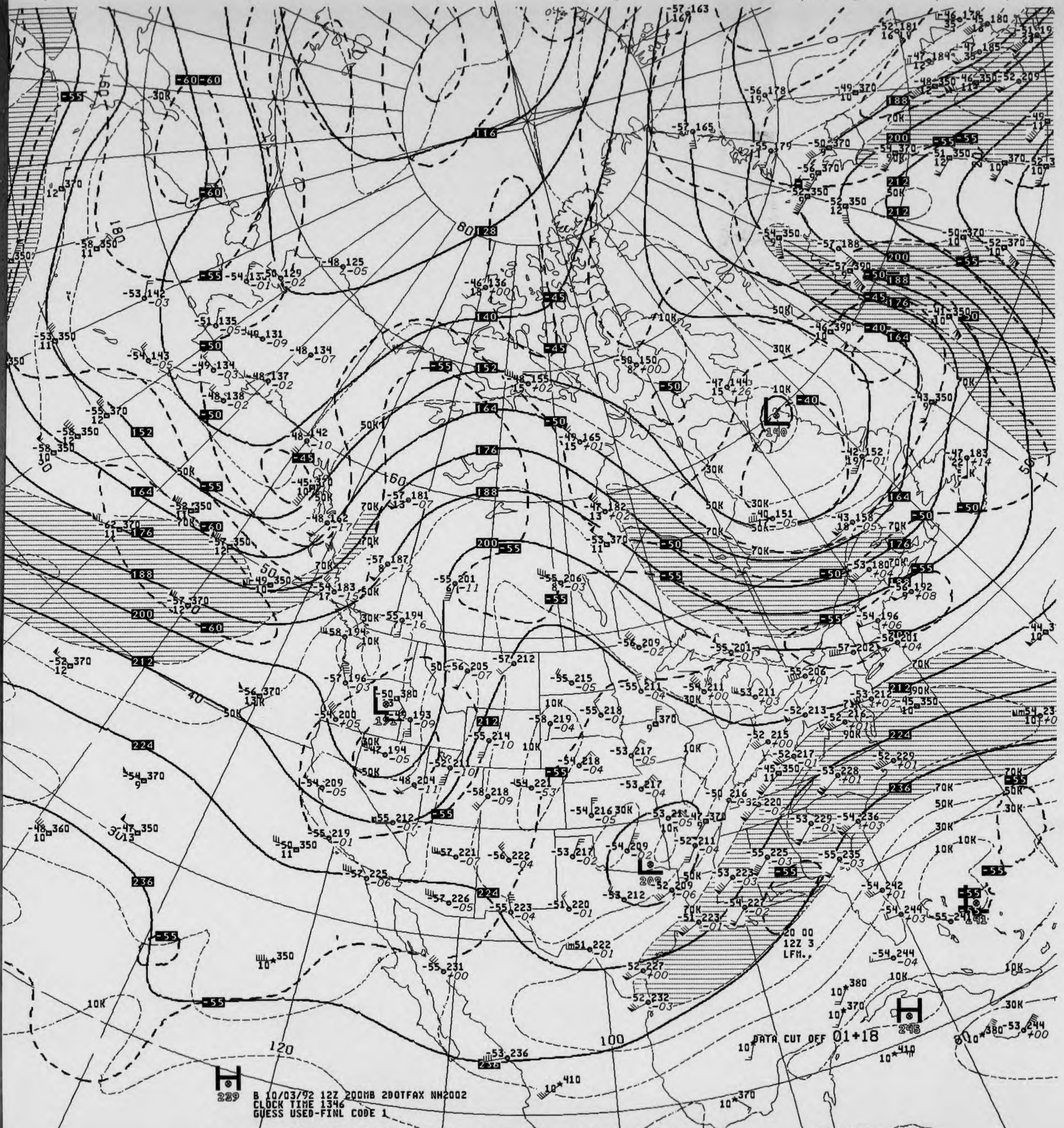
DATA CUT OFF 01+18
20 00
12Z 3
LFM..
H
229
H
245
L
140
L
191
L
209
100
120
80
60
40
50
10K
30K
50K
70K
90K

B 10/03/92 12Z 200MB 2DOTFAX NH2002
CLOCK TIME 1346
GUESS USED-FINL CODE 1

V439 .. 200MB ANALYSIS HEIGHTS/ISOTACHS 12Z SAT 3 OCT 92

US DEPT OF COMMERCE
NOAA/NWS/NMC WASHINGTON

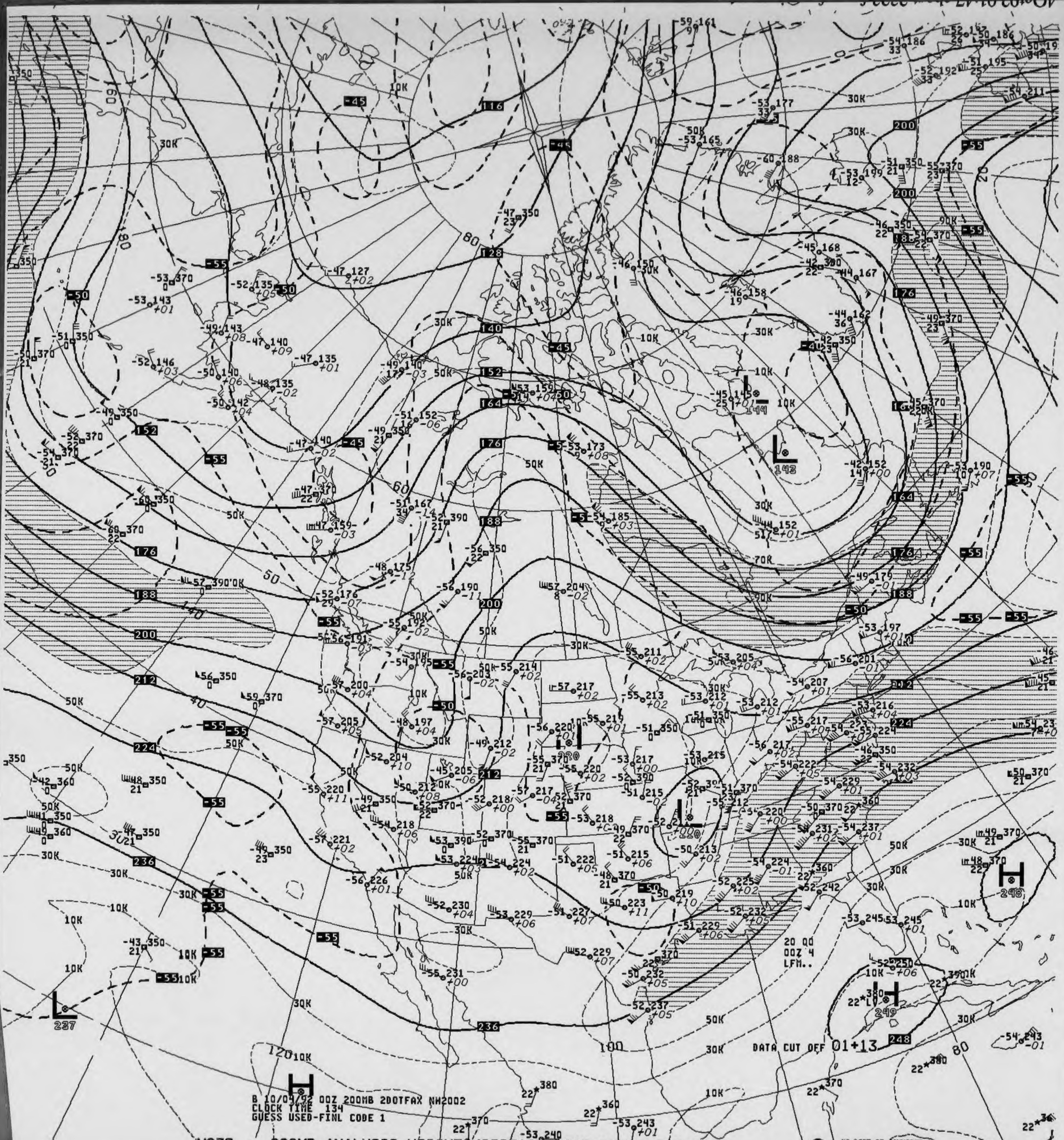
B 10/04/92 00Z 200MB 2DOTFAX NH2002
CLOCK TIME 134
GUESS USED-FINL CODE 1
DATA CUT OFF 01+13
20 00
00Z 4
LFM..

V039 .. 200MB ANALYSIS HEIGHTS/ISOTACHS 00Z SUN 4 OCT 92

US DEPT OF COMMERCE
NOAA/NWS/NMC WASHINGTON

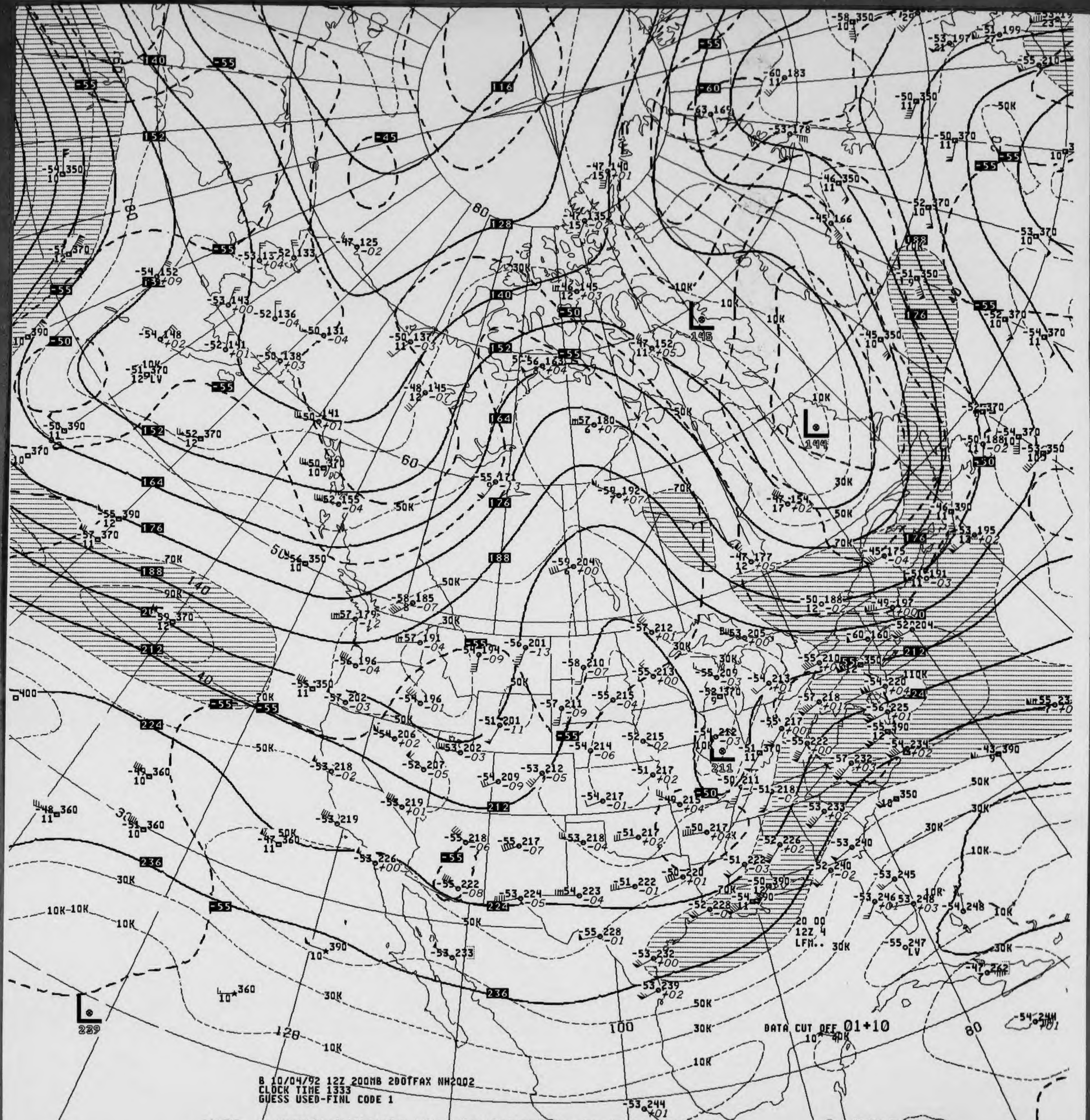
B 10/04/92 12Z 200MB 200TFAX NH2002
CLOCK TIME 1333
GUESS USED-FINL CODE 1
DATA CUT OFF 01+10
20 00
12Z 4
LFM..
US DEPT OF COMMERCE
NOAA/NWS/NMC WASHINGTON

V439 .. 200MB ANALYSIS HEIGHTS/ISOTACHS 12Z SUN 4 OCT 92

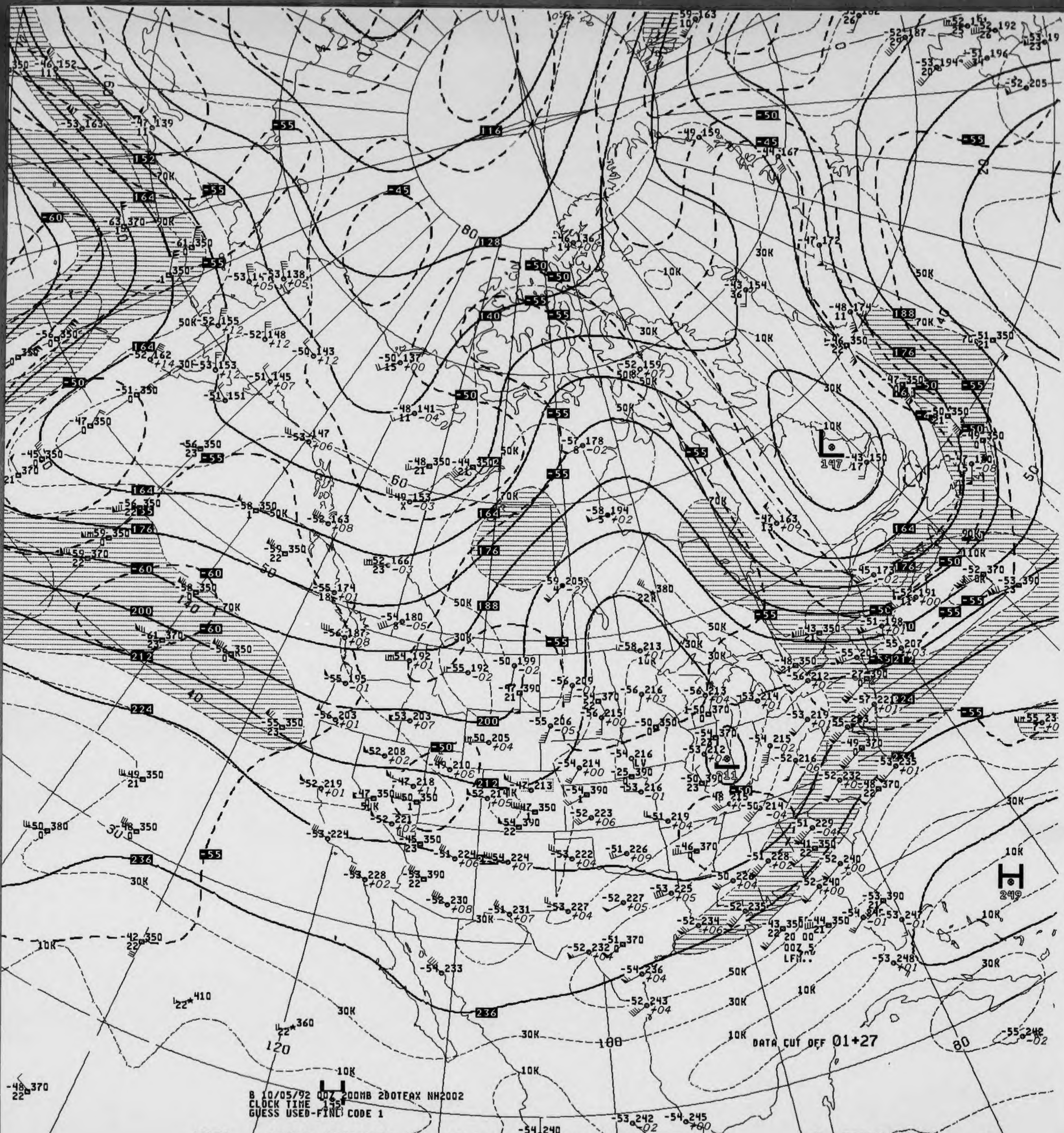
DATA CUT OFF 01+27
H
249
L
147
116
128
140
152
164
176
188
200
212
224
236
-45
-50
-55
-60
30K
50K
70K
10K
80
60
50
40
30
20
100
120
140
160
B 10/05/92 00Z 200MB 20OTFAX NH2002
CLOCK TIME 135
GUESS USED-FINL CODE 1
20 00
00Z 5
LFM..

V039 .. 200MB ANALYSIS HEIGHTS/ISOTACHS 00Z MON 5 OCT 92

US DEPT OF COMMERCE
NOAA/NWS/NMC WASHINGTON

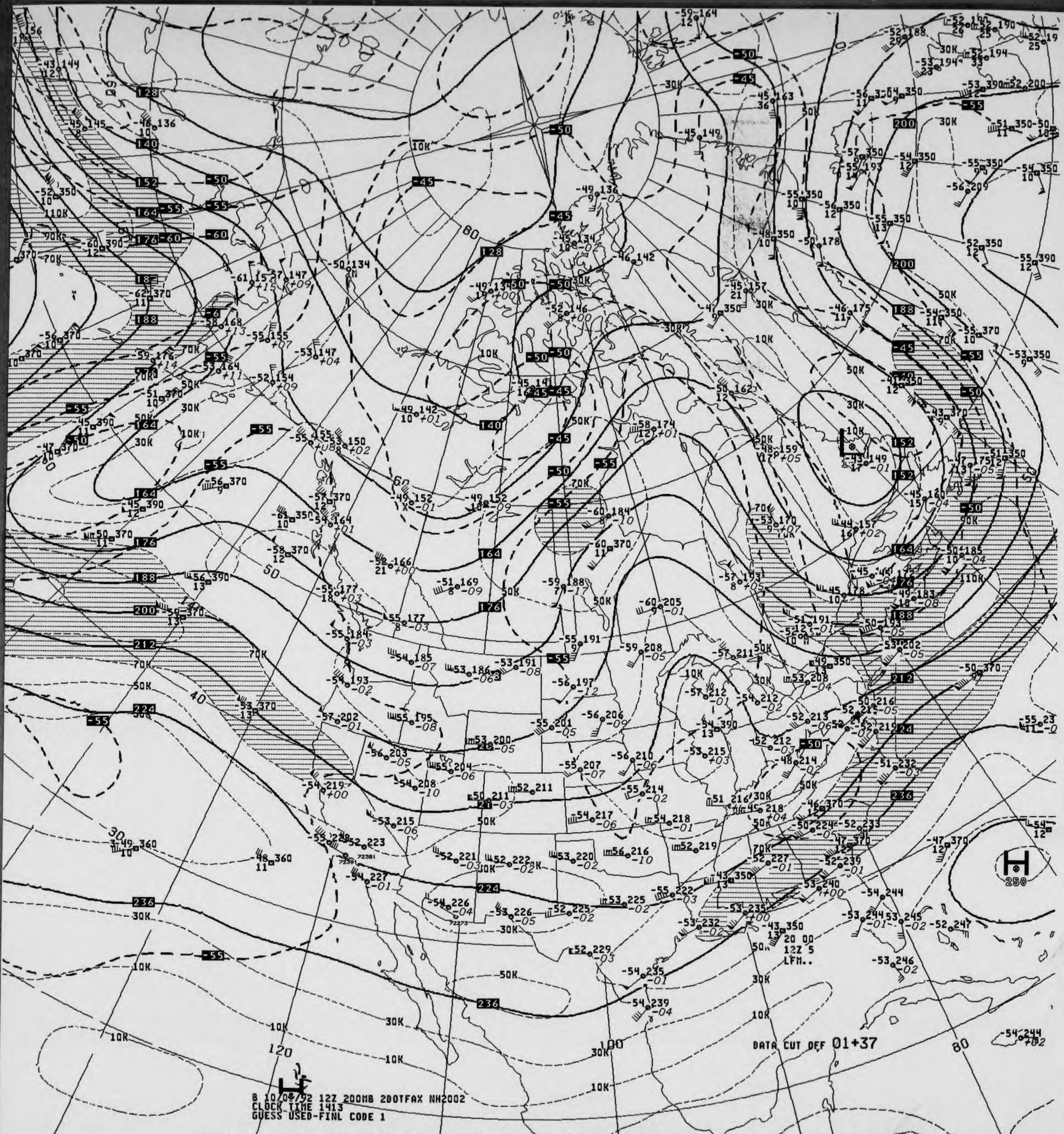
DATA CUT OFF 01+37
20 00
12Z 5
LFM..
B 10/05/92 12Z 200MB 200TFAX NH2002
CLOCK TIME 1413
GUESS USED-FINL CODE 1

V439 .. 200MB ANALYSIS HEIGHTS/ISOTACHS 12Z MON 5 OCT 92

US DEPT OF COMMERCE
NOAA/NWS/NMC WASHINGTON

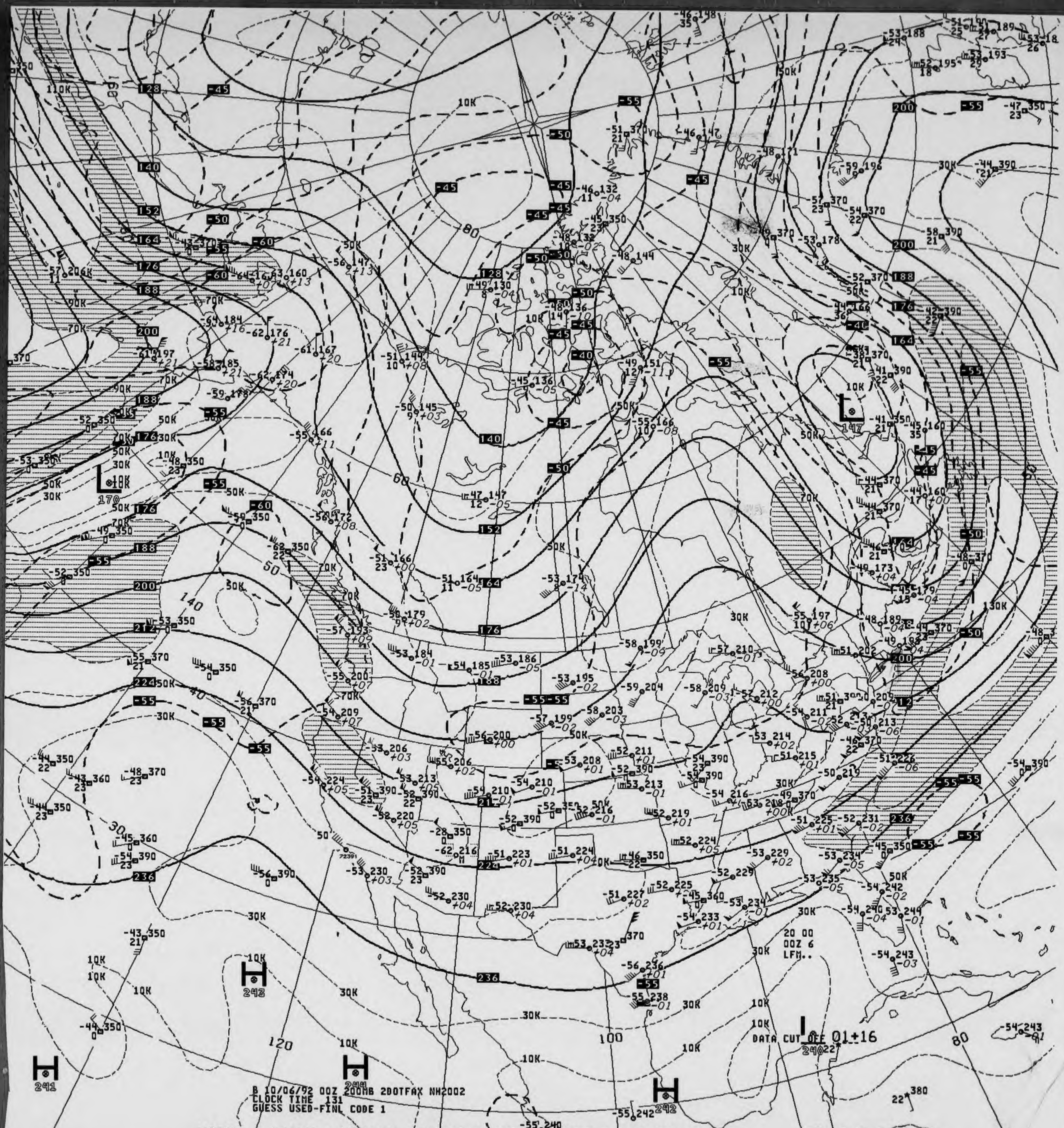
B 10/06/92 00Z 200MB 2DOTFAX NH2002
CLOCK TIME 131
GUESS USED-FINL CODE 1
DATA CUT OFF 01+16
20 00
00Z 6
LFM..
H
243
H
241
H
244
H
242
L
170
L
147
L
240
128
140
152
164
176
188
200
212
224
236
-45
-50
-55
-60
-40
10K
30K
50K
70K
90K
110K
130K
140
120
100
80
60
50
40
30

V039 .. 200MB ANALYSIS HEIGHTS/ISOTACHS 00Z TUE 6 OCT 92

US DEPT OF COMMERCE
NOAA/NWS/NMC WASHINGTON

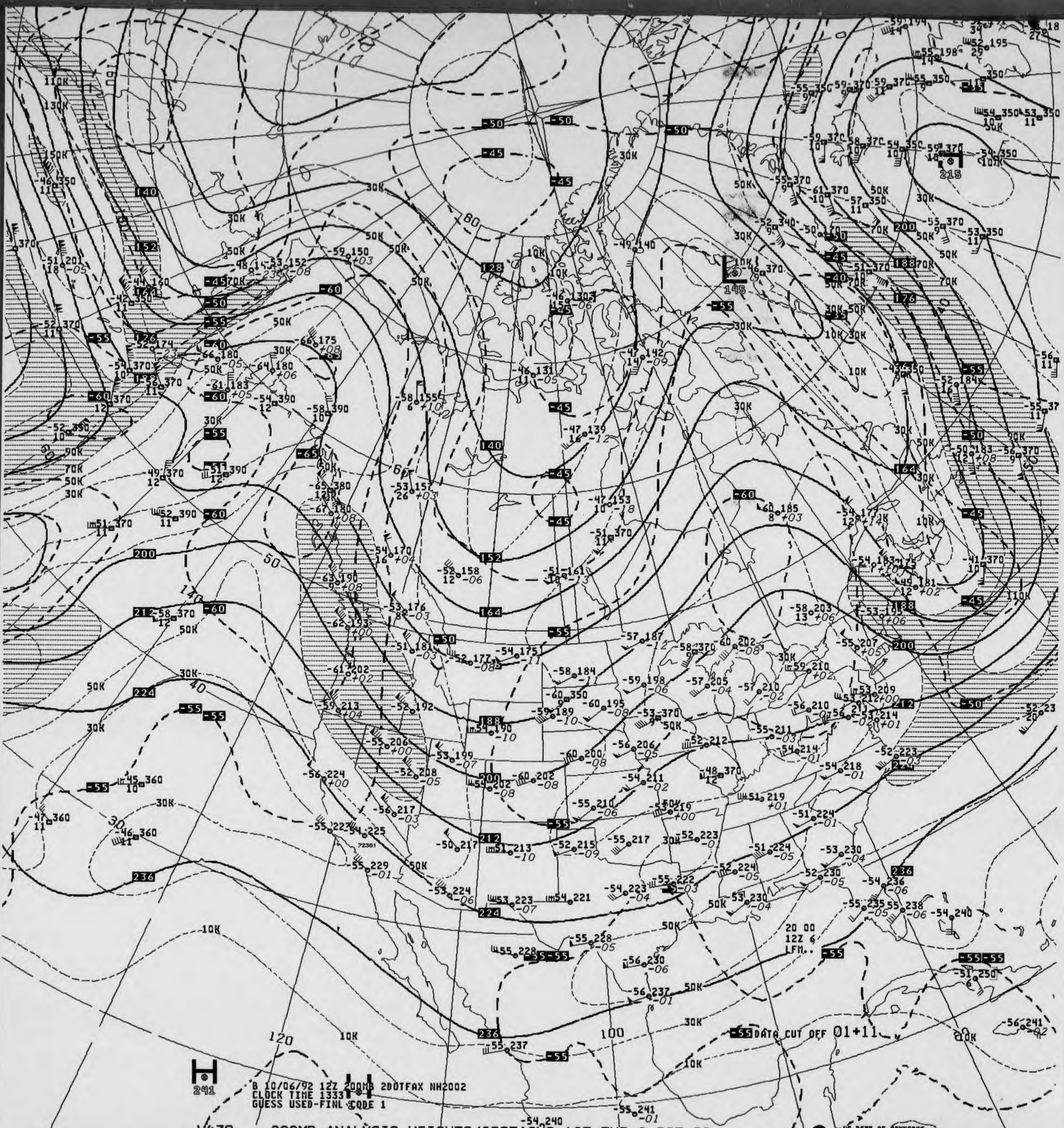
B 10/06/92 12Z 200MB 200TFAX NH2002
CLOCK TIME 1333
GUESS USED-FINL CODE 1
DATA CUT OFF 01+11
20 00
12Z 6
LFM..
H
241
L
145
215

V439 .. 200MB ANALYSIS HEIGHTS/ISOTACHS 12Z TUE 6 OCT 92

US DEPT OF COMMERCE
NOAA/NWS/NMC WASHINGTON

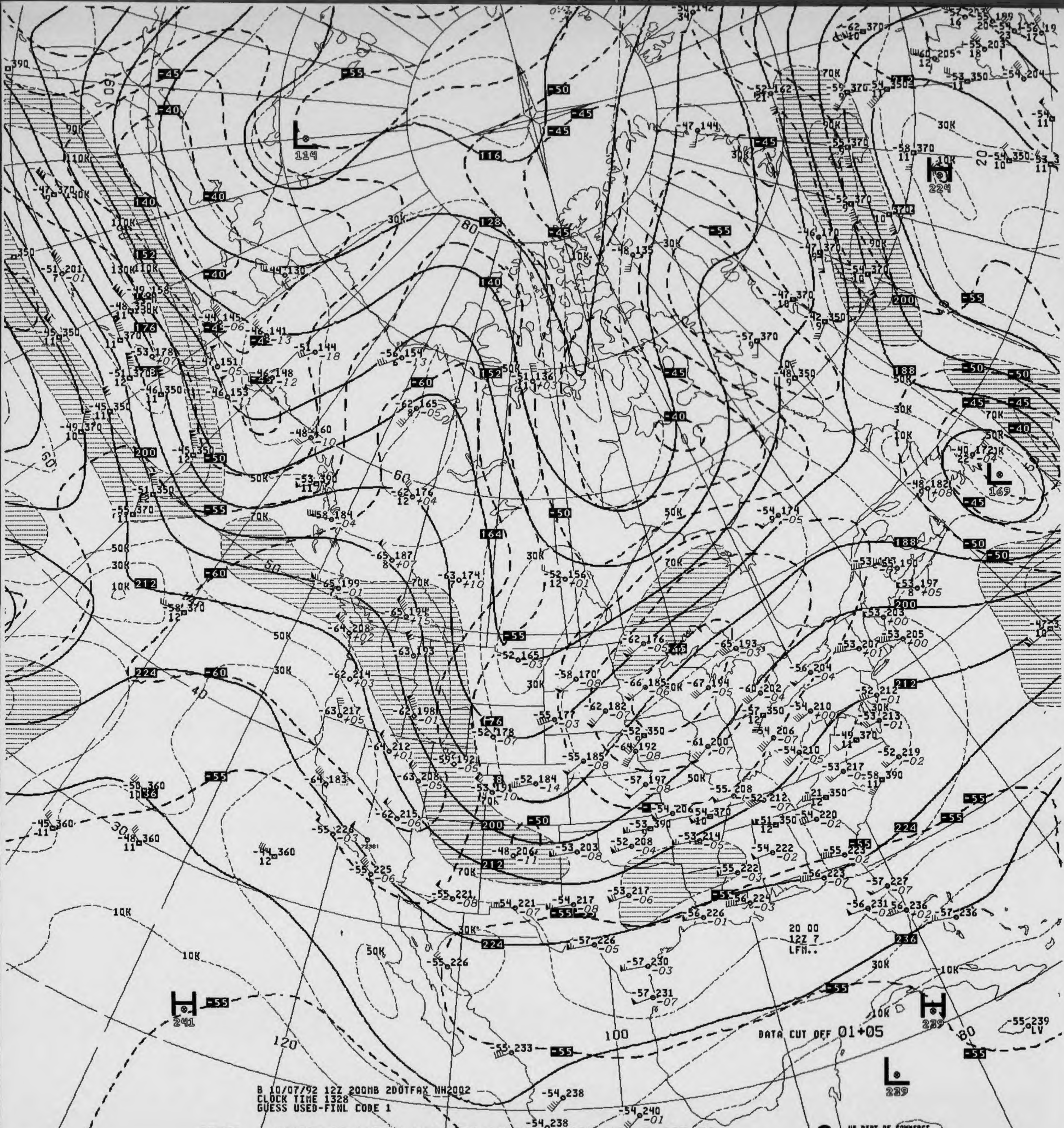
L
114
H
224
L
169
H
241
H
239
L
239
90K
110K
130K
70K
50K
30K
10K
DATA CUT OFF 01+05
20 00
12Z 7
LFM..

B 10/07/92 12Z 200MB 2DOTFAX NH2002
CLOCK TIME 1328
GUESS USED-FINL CODE 1

V439 .. 200MB ANALYSIS HEIGHTS/ISOTACHS 12Z WED 7 OCT 92

US DEPT OF COMMERCE
NOAA/NWS/NMC WASHINGTON

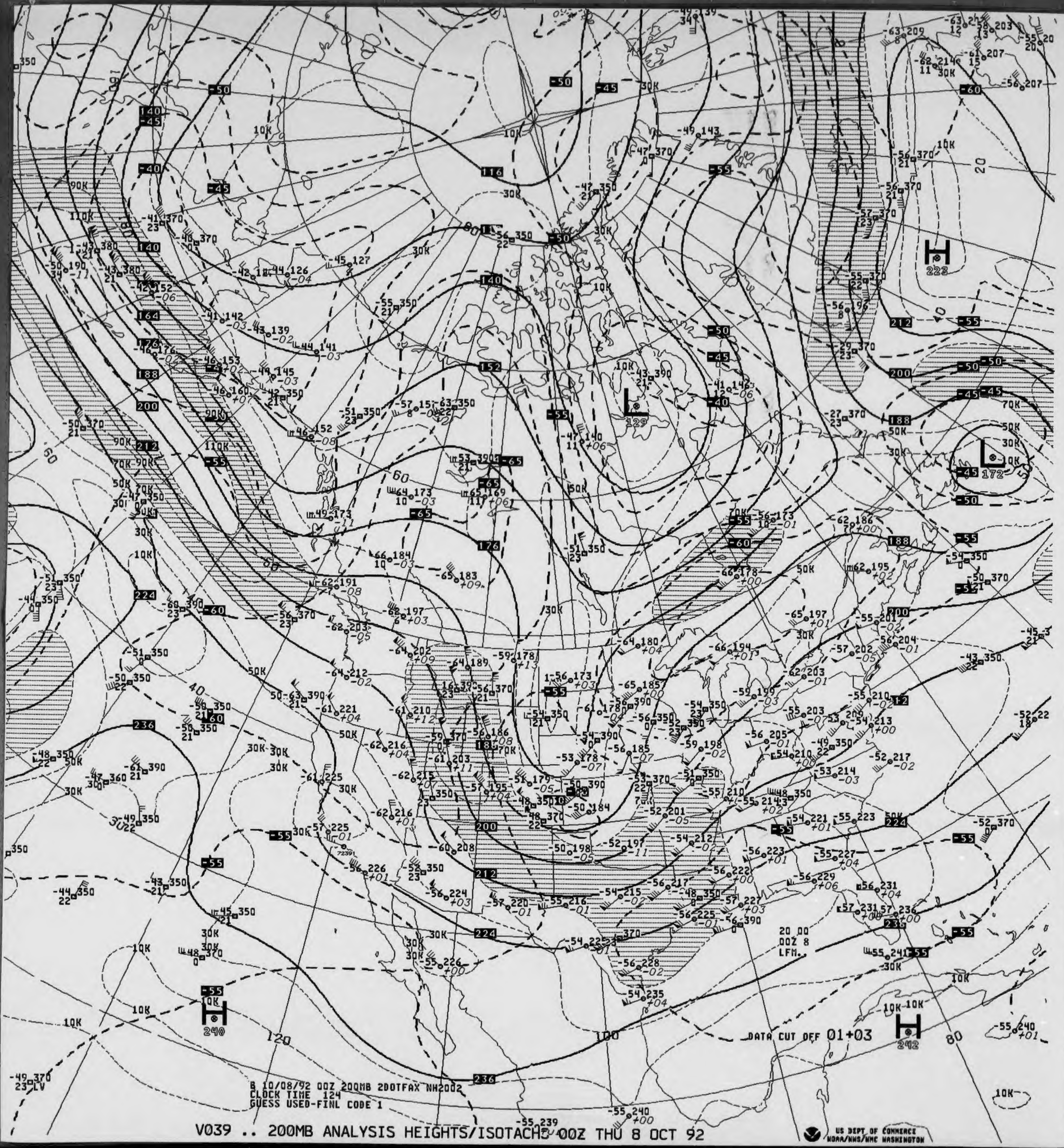
B 10/08/92 00Z 200MB 2DOTFAX NH2002
CLOCK TIME 124
GUESS USED-FINL CODE 1
DATA CUT OFF 01+03
20 00
00Z 8
LFM.
H 223
L 129
L 172
H 240
H 242

V039 .. 200MB ANALYSIS HEIGHTS/ISOTACHS 00Z THU 8 OCT 92

US DEPT OF COMMERCE
NOAA/NWS/NMC WASHINGTON

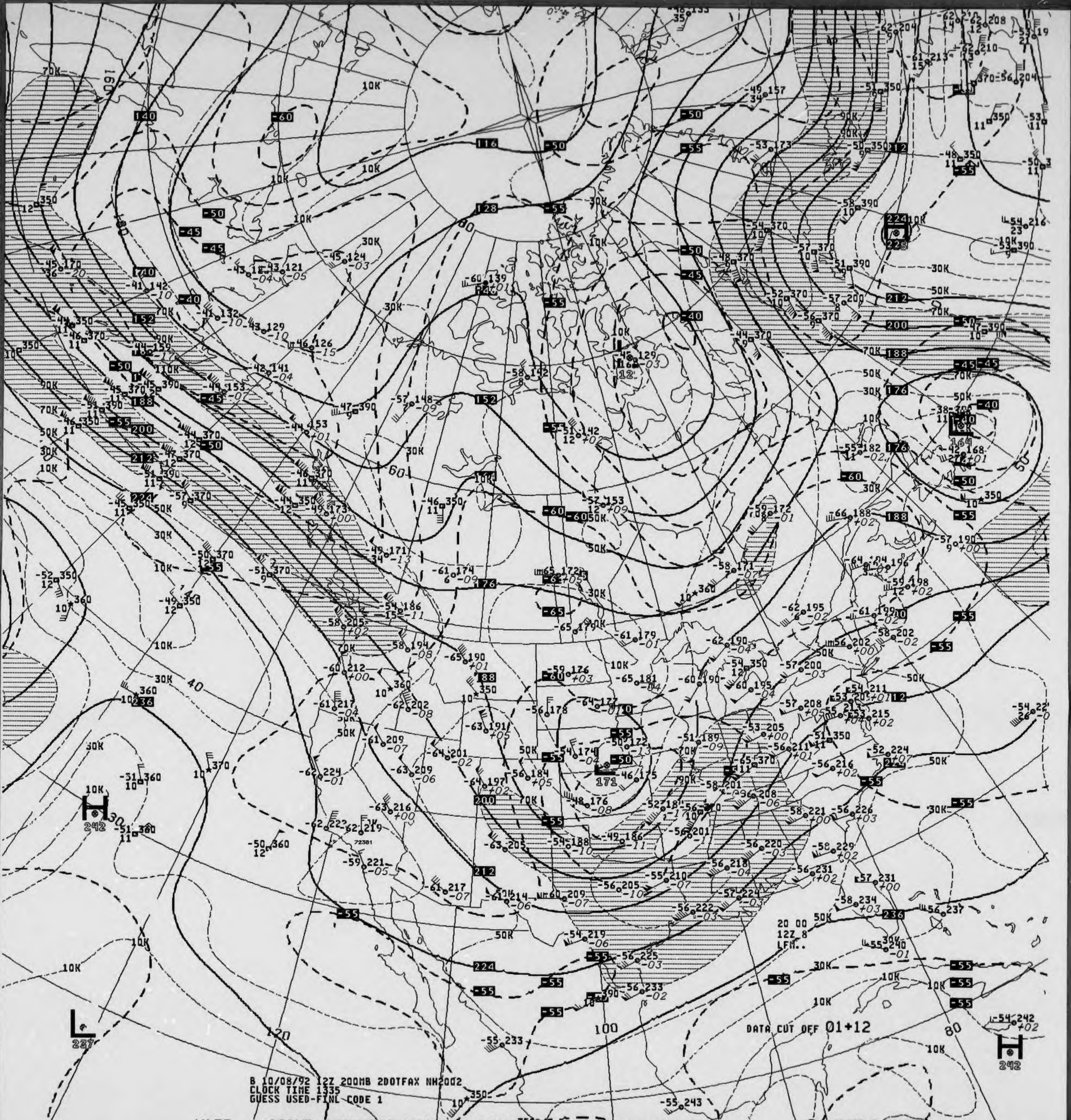
B 10/08/92 12Z 200MB 2DOTFAX NH2002
CLOCK TIME 1335
GUESS USED-FINL CODE 1
DATA CUT OFF 01+12
20 00
12Z 8
LFM..
US DEPT OF COMMERCE
NOAA/NWS/NMC WASHINGTON

V439 .. 200MB ANALYSIS HEIGHTS/ISOTACHS 12Z THU 8 OCT 92

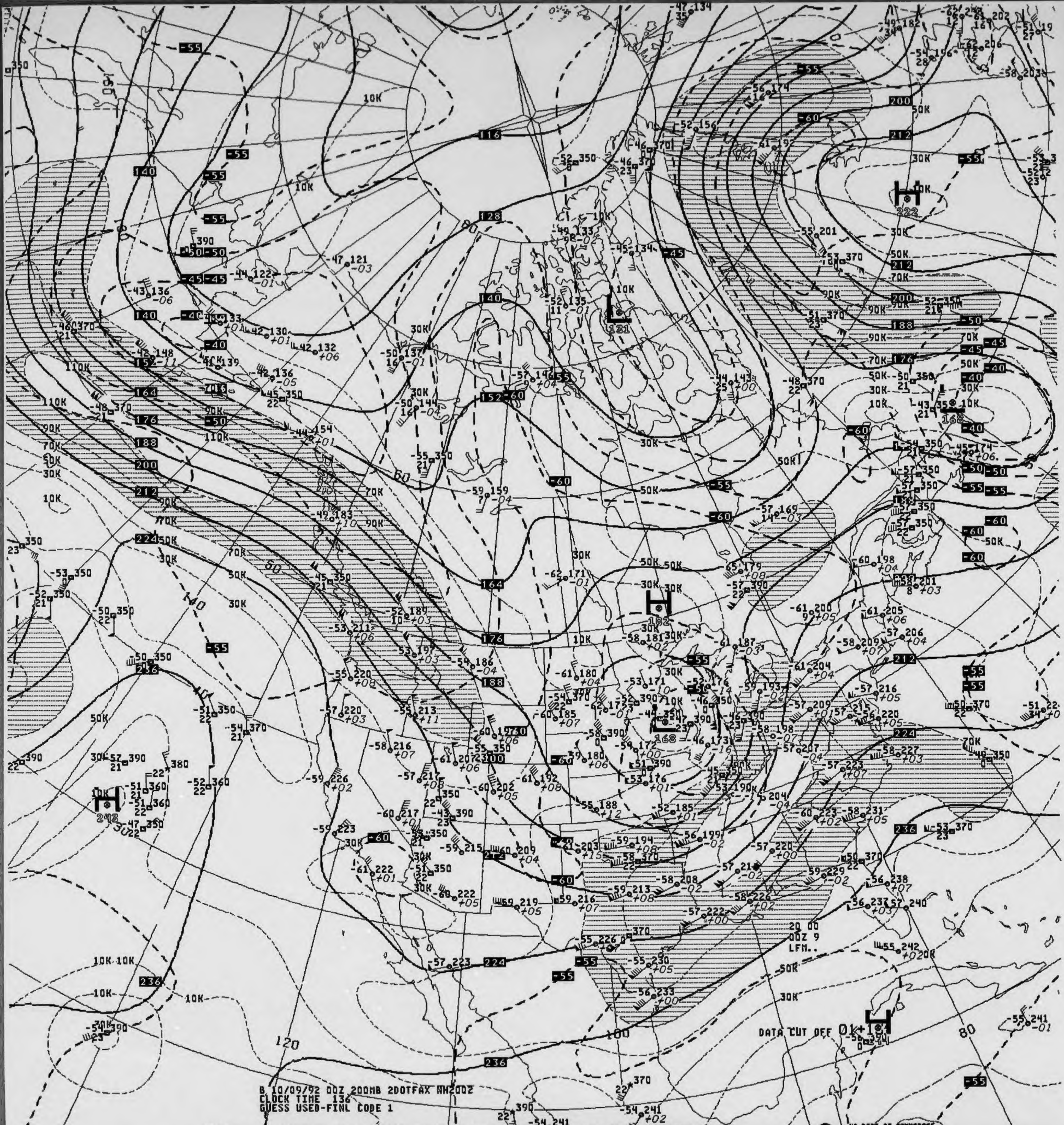
B 10/09/92 00Z 200MB 200TFAX NH200Z
CLOCK TIME 136
GUESS USED-FINL CODE 1
DATA CUT OFF 01+18
20 00
00Z 9
LFM..
US DEPT OF COMMERCE
NOAA/NWS/NMC WASHINGTON

V039 .. 200MB ANALYSIS HEIGHTS/ISOTACHS 00Z FRI 9 OCT 92

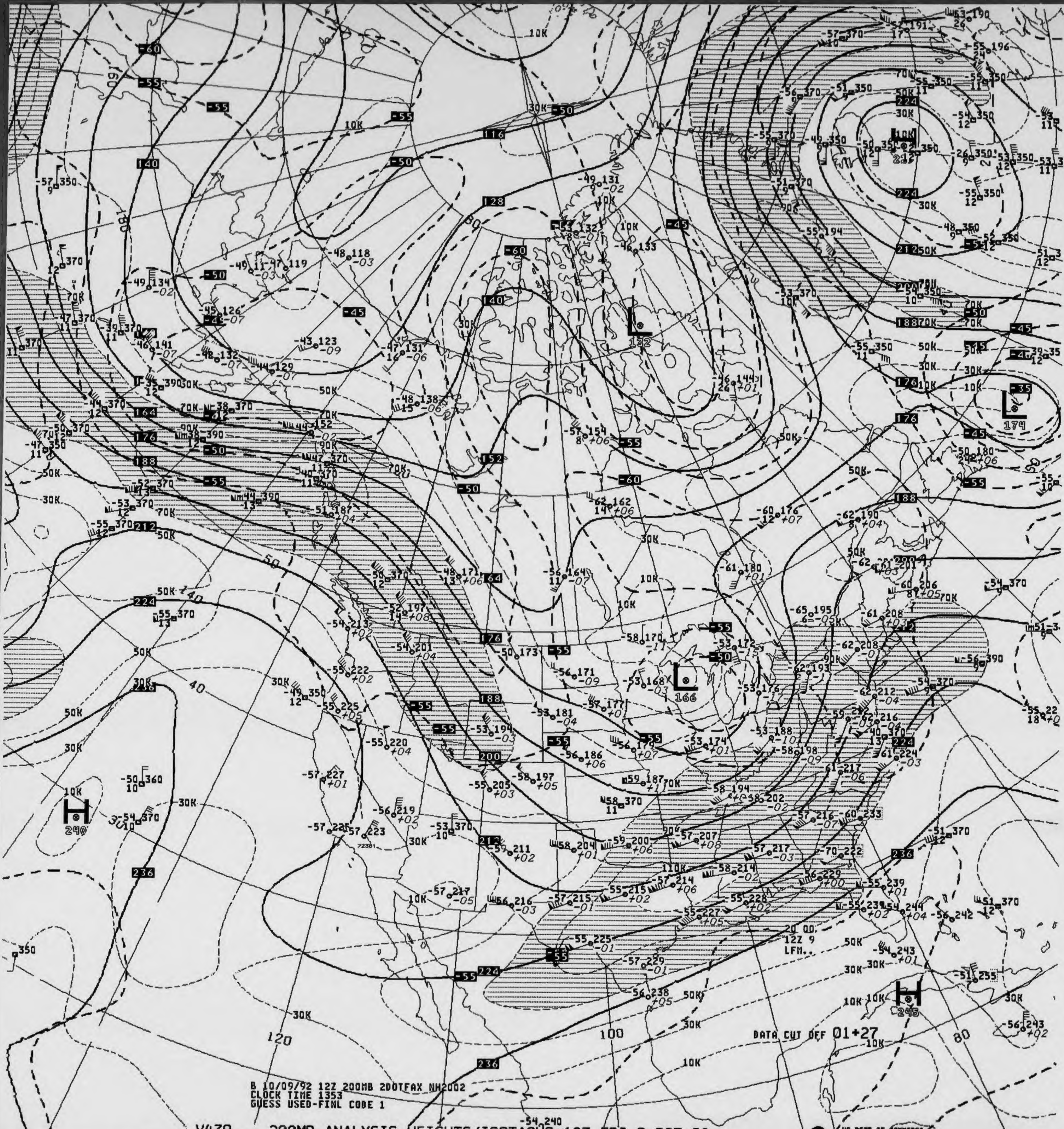
DATA CUT OFF 01+27
H
240
H
245
L
132
L
166
L
174
20 00.
12Z 9
LFM..
120
100
80
140
160
180
236
224
212
200
188
176
164
152
140
128
116
-60
-55
-50
-45
-40
-35
10K
30K
50K
70K
90K
110K

B 10/09/92 12Z 200MB 200TFAX NH2002
CLOCK TIME 1353
GUESS USED-FINL CODE 1

V439 .. 200MB ANALYSIS HEIGHTS/ISOTACHS 12Z FRI 9 OCT 92

US DEPT OF COMMERCE
NOAA/NWS/NMC WASHINGTON

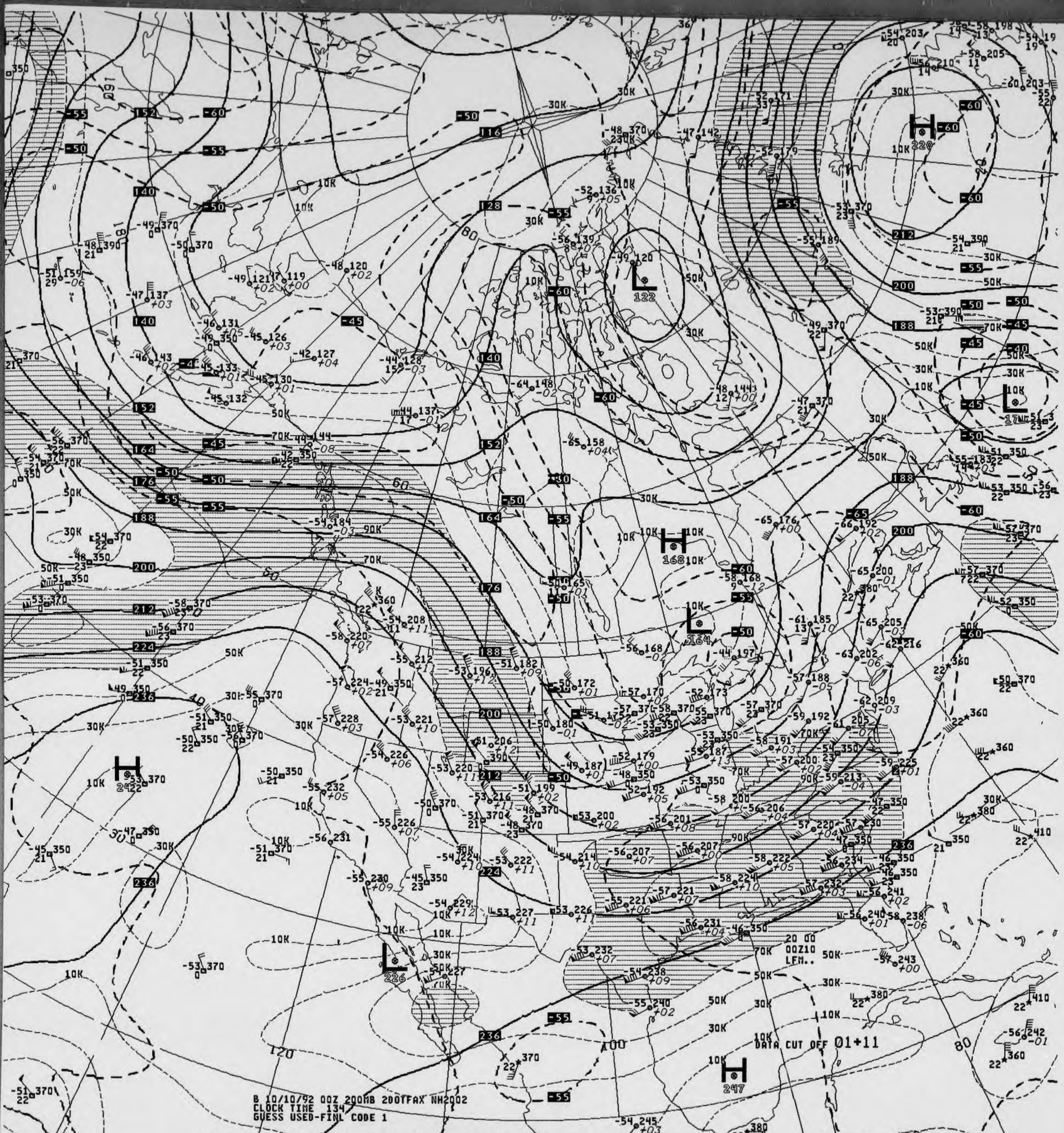

B 10/10/92 00Z 200MB 200TFAX NH2002
CLOCK TIME 134
GUESS USED-FINL CODE 1

DATA CUT OFF 01+11

V039 .. 200MB ANALYSIS HEIGHTS/ISOTACHS 00Z SAT 10 OCT 92

US DEPT OF COMMERCE
NOAA/NWS/NMC WASHINGTON

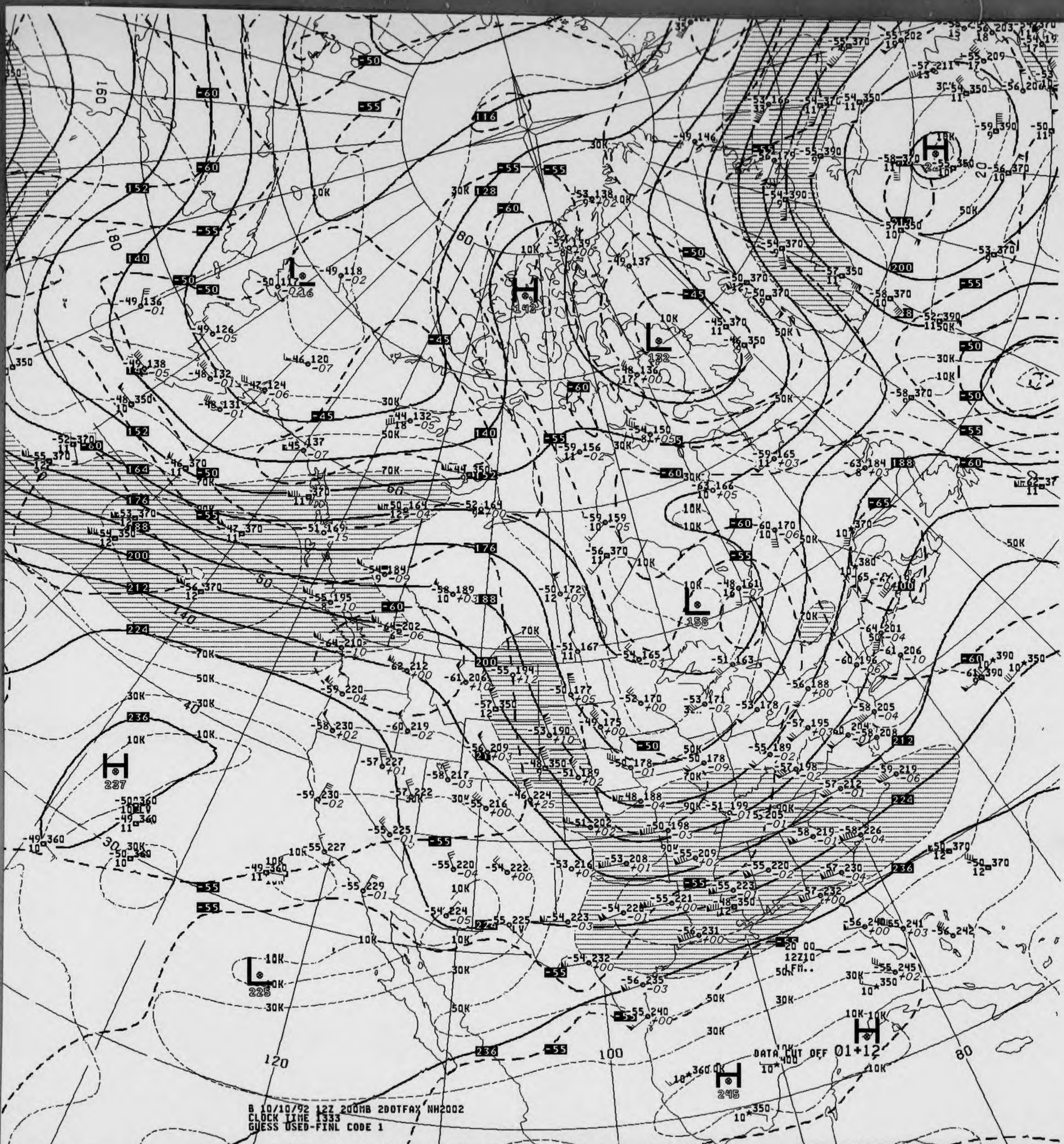
DATA CUT OFF 01+12
12Z10
120
100
80

B 10/10/92 12Z 200MB 2DOTFAX NH2002
CLOCK TIME 1333
GUESS USED-FINL CODE 1

V439 .. 200MB ANALYSIS HEIGHTS/ISOTACHS 12Z SAT 10 OCT 92

US DEPT OF COMMERCE
NOAA/NWS/NMC WASHINGTON

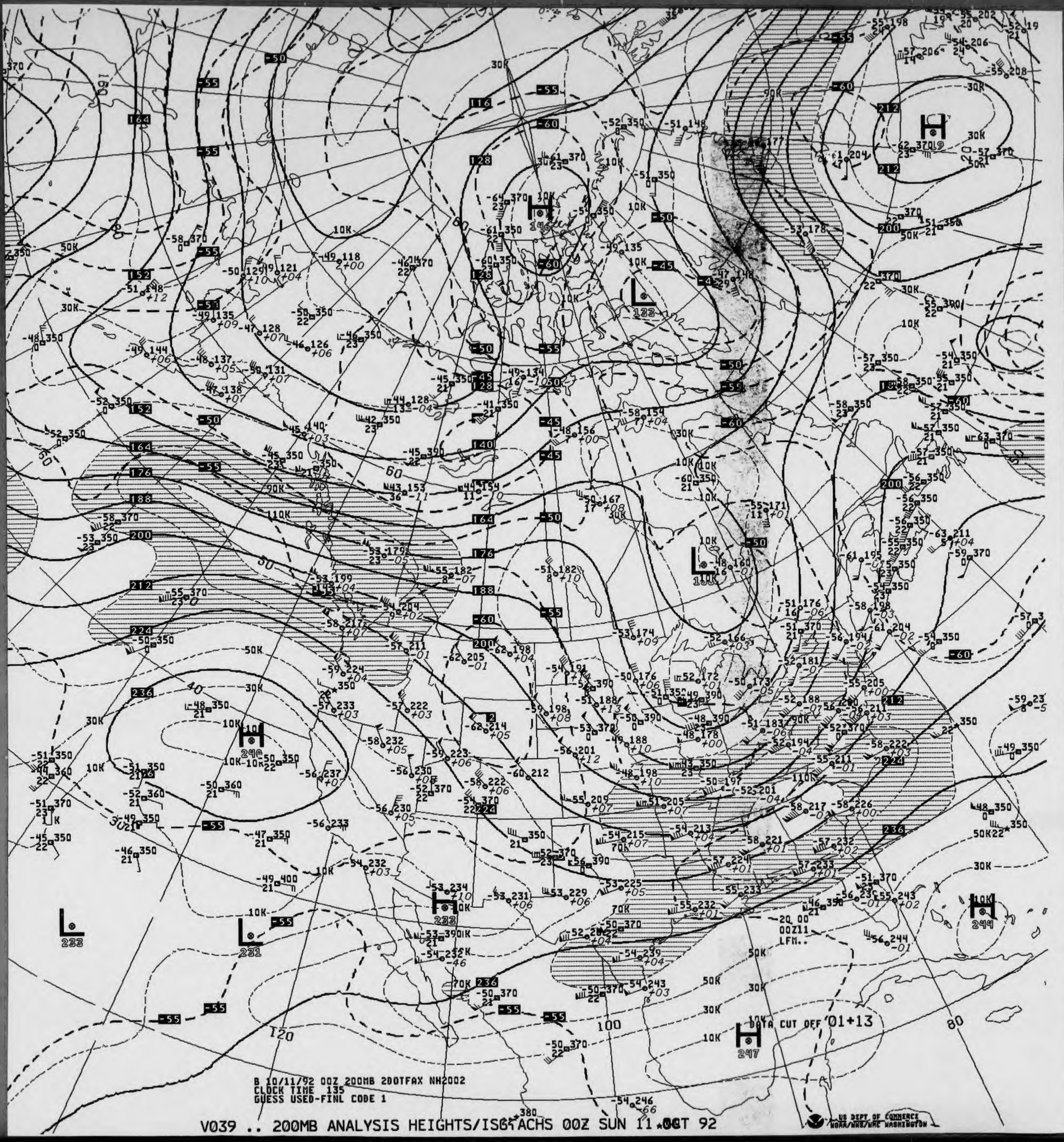
H
146
L
133
L
150
H
240
H
233
L
233
L
231
H
244
H
247
20 00
00Z11
LFM..
DATA CUT OFF 01+13
120
100
80
60
50
40
US DEPT OF COMMERCE
NOAA/NWS/NMC WASHINGTON

B 10/11/92 00Z 200MB 2DOTFAX NH2002
CLOCK TIME 135
GUESS USED-FINL CODE 1

V039 .. 200MB ANALYSIS HEIGHTS/ISOTACHS 00Z SUN 11 OCT 92

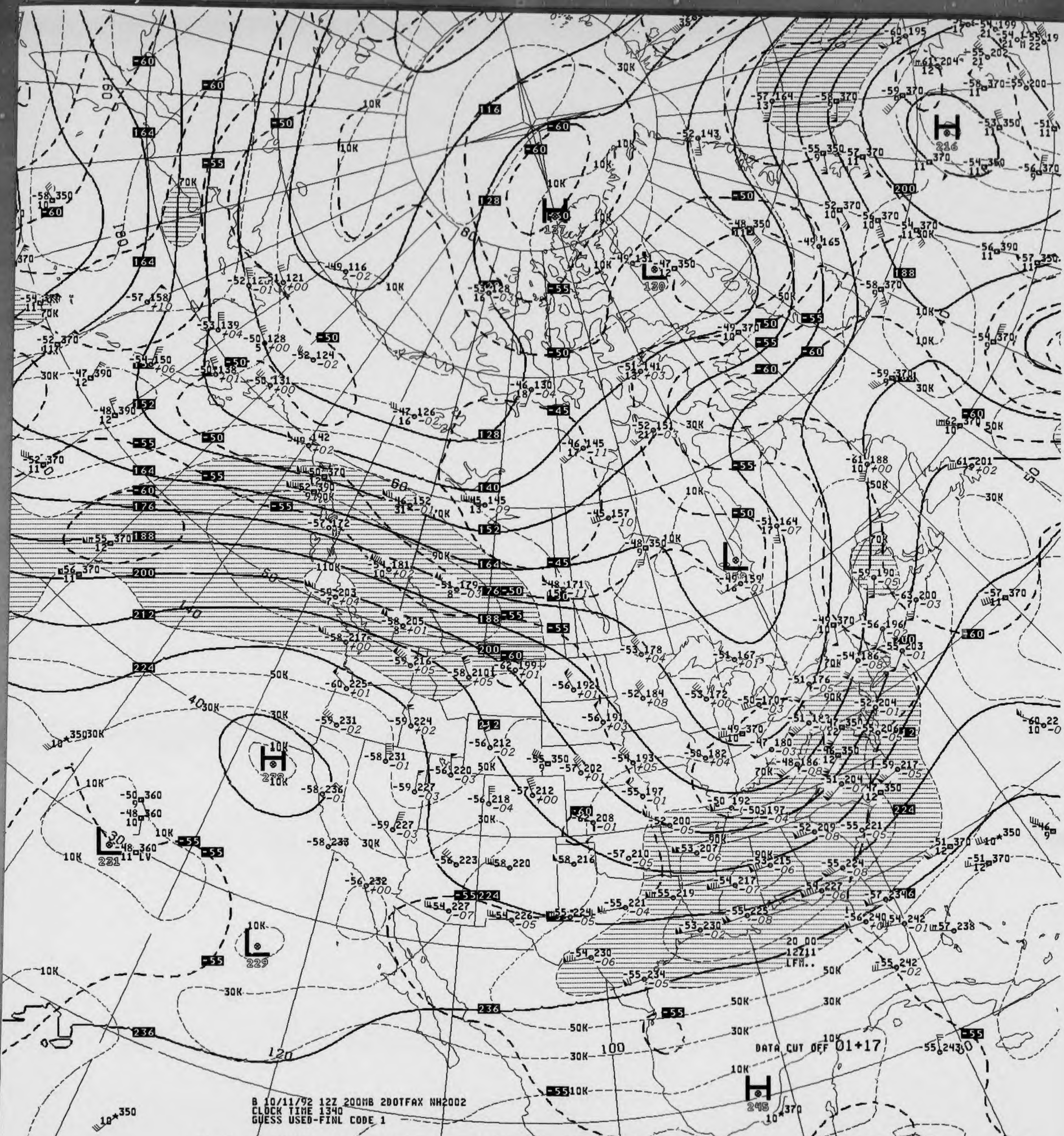

B 10/11/92 12Z 200MB 2DOTFAX NH2002
CLOCK TIME 1340
GUESS USED-FINL CODE 1
DATA CUT OFF 01+17
US DEPT OF COMMERCE
NOAA/NWS/NMC WASHINGTON

V439 .. 200MB ANALYSIS HEIGHTS/ISOTACHS 12Z SUN 11 OCT 92

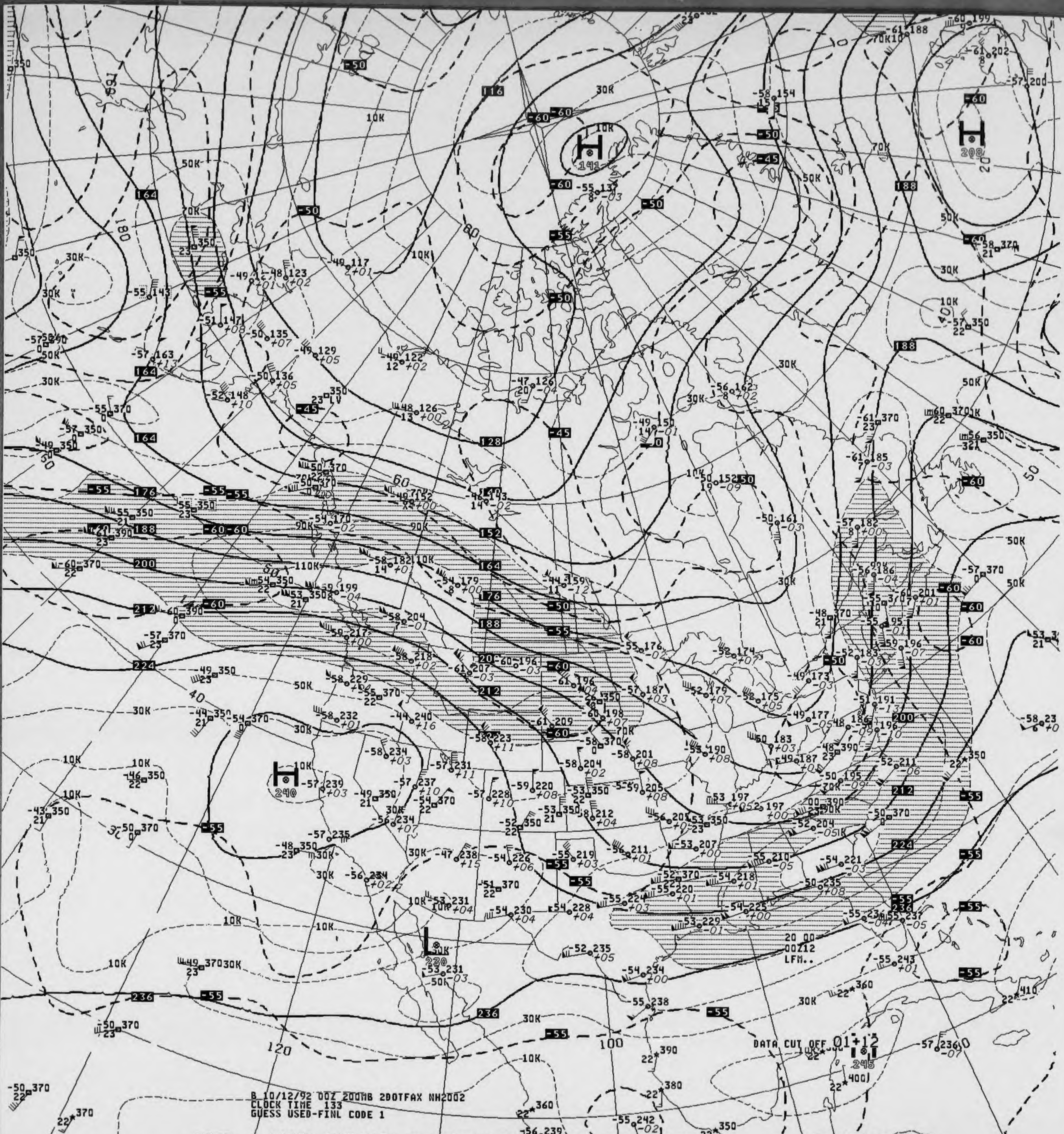
DATA CUT OFF 01+12
20 00
00Z12
LFM..

B 10/12/92 00Z 200MB 200TFAX NH2002
CLOCK TIME 133
GUESS USED-FINL CODE 1

V039 .. 200MB ANALYSIS HEIGHTS/ISOTACHS 00Z MON 12 OCT 92

US DEPT OF COMMERCE
NOAA/NWS/NMC WASHINGTON

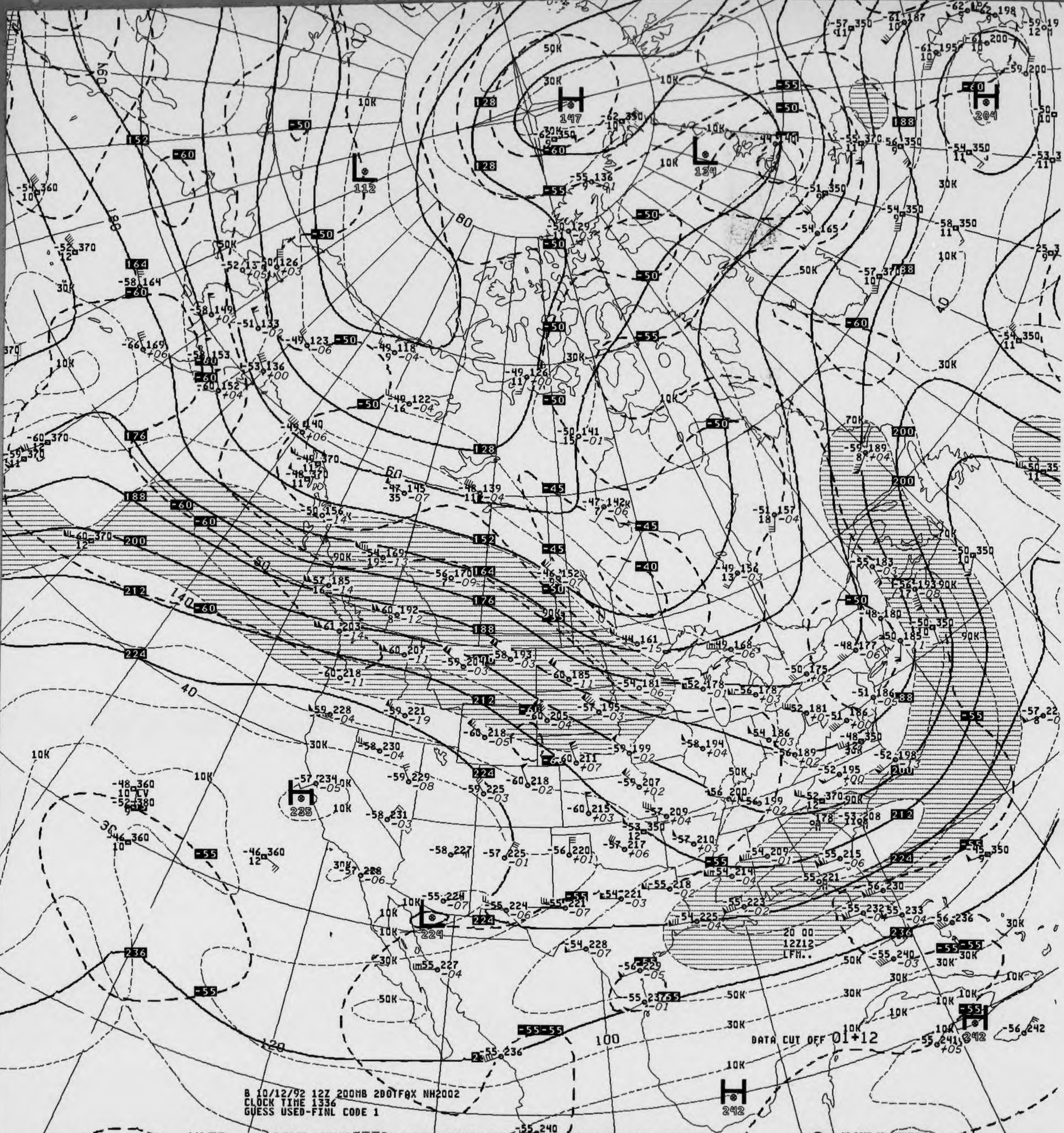

B 10/12/92 12Z 200MB 2D0TFQX NH2002
CLOCK TIME 1336
GUESS USED-FINL CODE 1

DATA CUT OFF 01+12

V439 .. 200MB ANALYSIS HEIGHTS/ISOTACHS 12Z MON 12 OCT 92

US DEPT OF COMMERCE
NOAA/NWS/NMC WASHINGTON

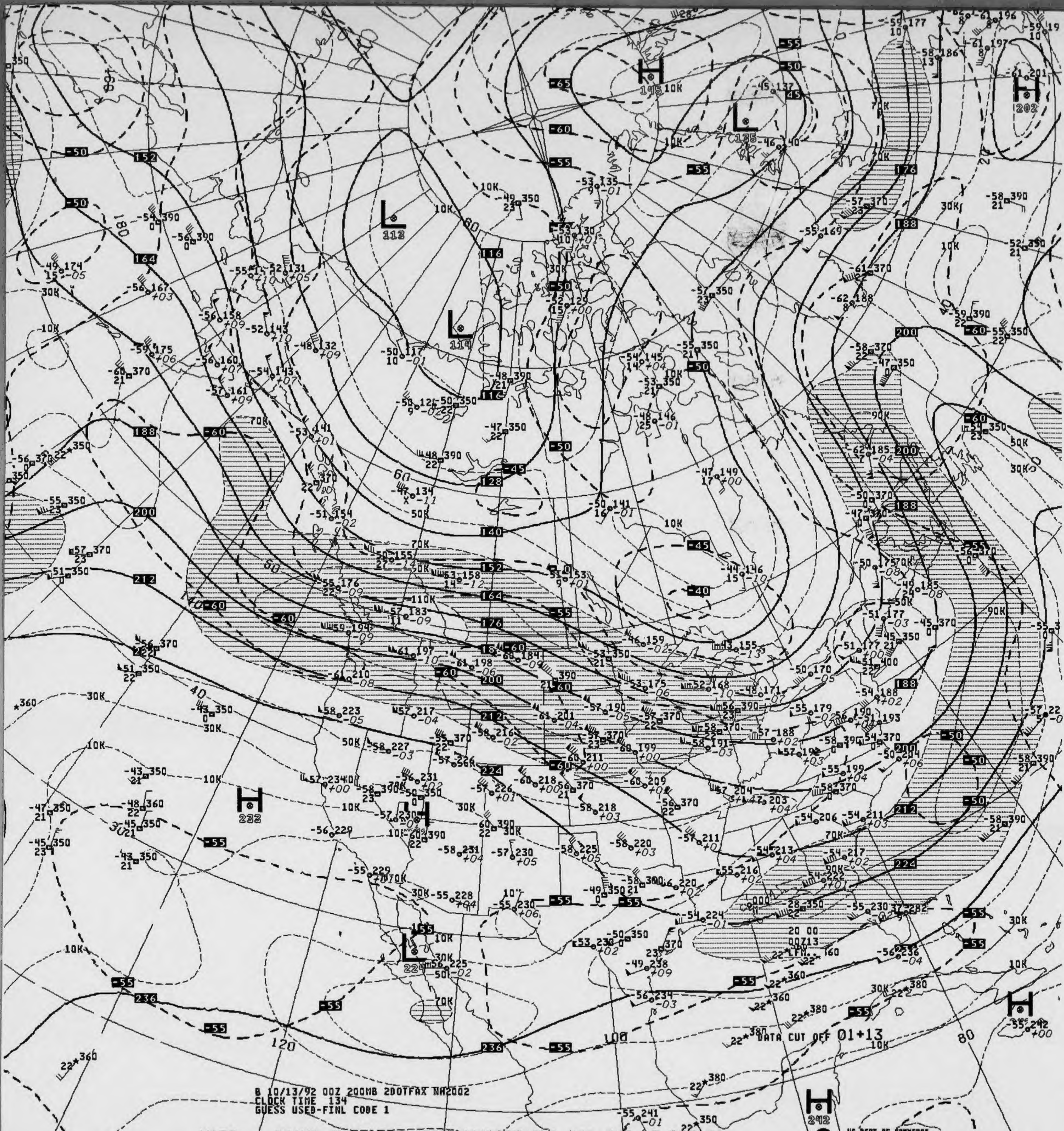

H
145
L
135
H
202
L
113
L
114
H
233
L
224
H
242
H
DATA CUT OFF 01+13
20 00
00Z13
LFM.. 160
152
164
188
200
212
224
236
116
128
140
176
-65
-60
-55
-50
-45
-40
10K
30K
50K
70K
90K
110K
40
60
80
100
120
180

B 10/13/92 00Z 200MB 2DOTFAX NA2002
CLOCK TIME 134
GUESS USED-FINL CODE 1

V039 .. 200MB ANALYSIS HEIGHTS/ISOTACHS 00Z TUE 13 OCT 92

US DEPT OF COMMERCE
NOAA/NWS/NMC WASHINGTON

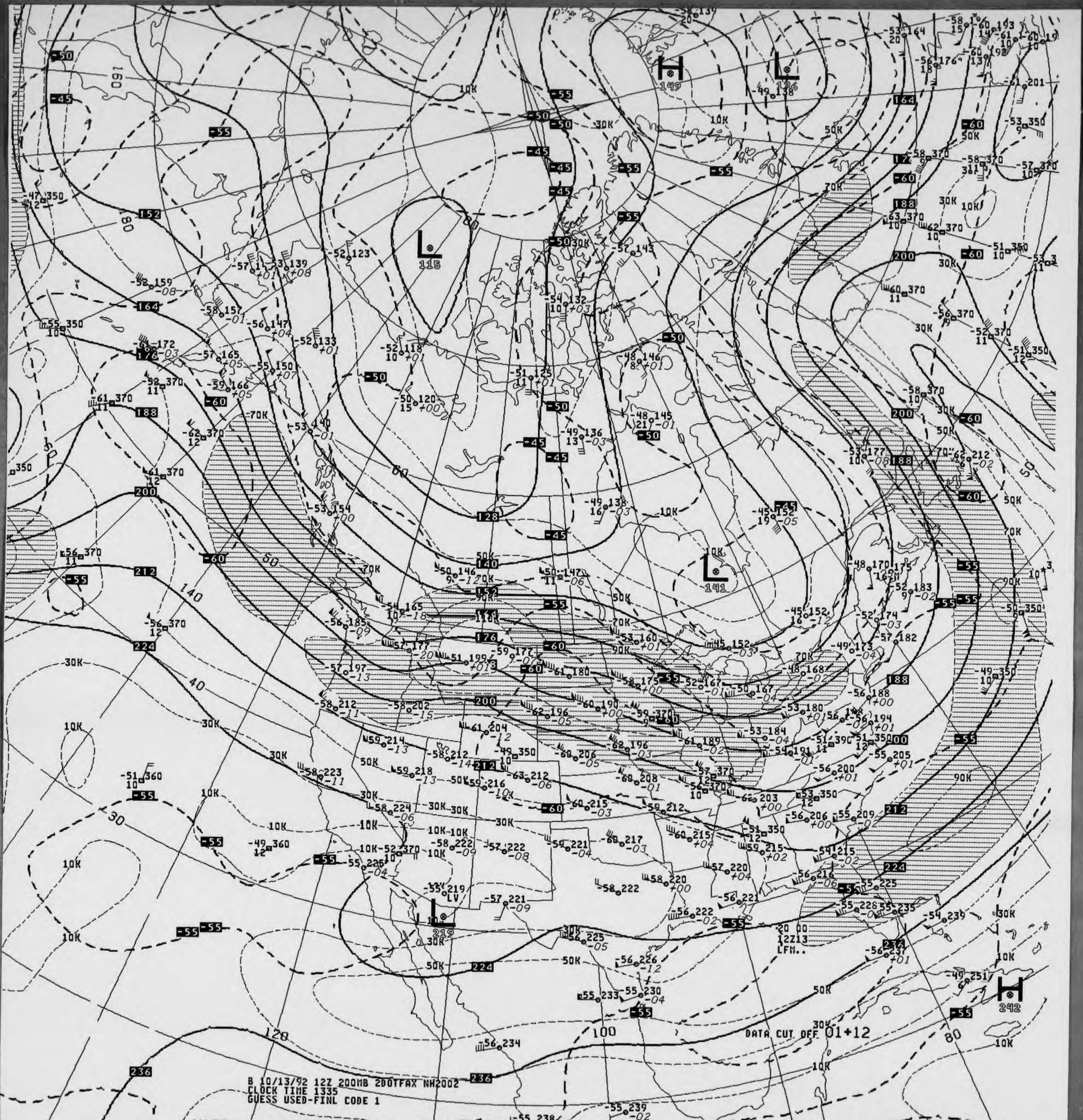
H
149
L
136
L
115
L
141
L
219
LV
H
242
DATA CUT OFF 01+12
20 00
12Z13
LFM..

B 10/13/92 12Z 200MB 200TFAX NH2002
CLOCK TIME 1335
GUESS USED-FINL CODE 1

V439 .. 200MB ANALYSIS HEIGHTS/ISOTACHS 12Z TUE 13 OCT 92

US DEPT. OF COMMERCE
NOAA/NWS/NMC WASHINGTON

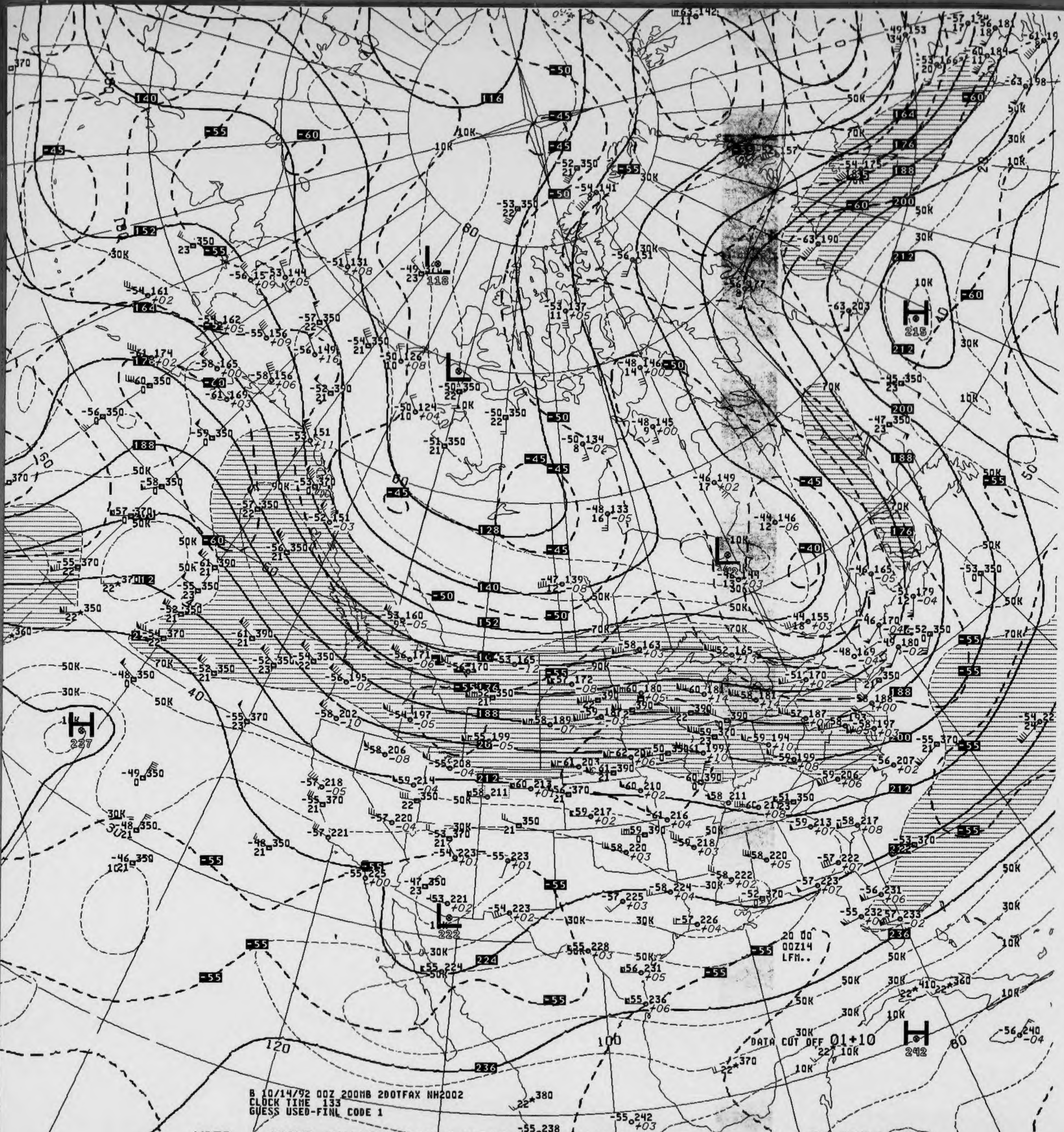
B 10/14/92 00Z 200MB 2DOTFAX NH2002
CLOCK TIME 133
GUESS USED-FINL CODE 1
DATA CUT OFF 01+10
20 00
00Z14
LFM..
H
215
H
237
H
242
L
118
L
222
140
116
152
164
176
188
200
212
224
236
128
-45
-50
-55
-60
-40
10K
30K
50K
70K
90K
US DEPT OF COMMERCE
NOAA/NWS/NMC WASHINGTON

V039 .. 200MB ANALYSIS HEIGHTS/ISOTACHS 00Z WED 14 OCT 92

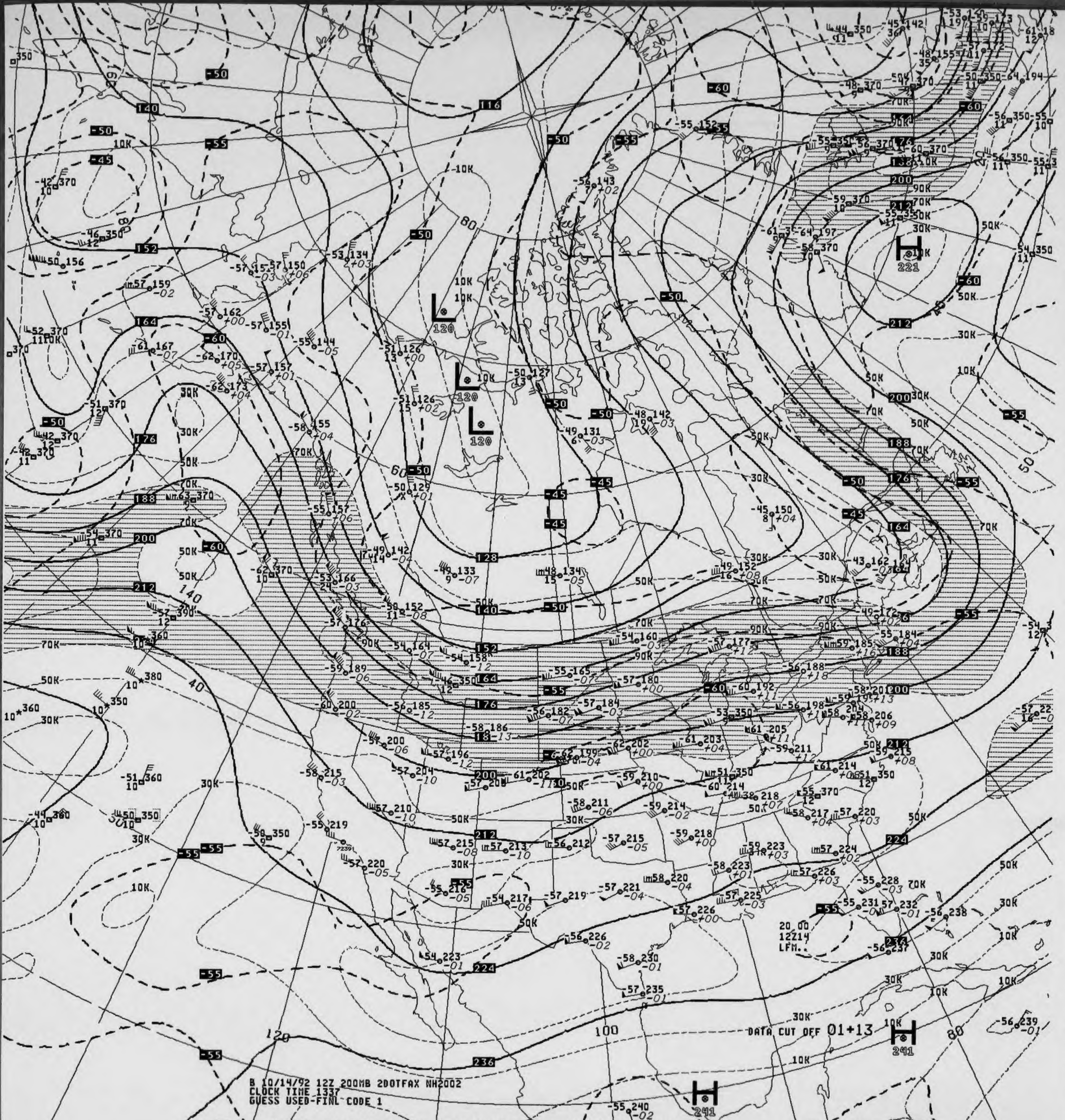
B 10/14/92 12Z 200MB 200TFAX NH2002
CLOCK TIME 1337
GUESS USED-FINL CODE 1
DATA CUT OFF 01+13
20 00
12214
LFM..
H
221
H
241
H
241
L
120
L
120
L
120

V439 .. 200MB ANALYSIS HEIGHTS/ISOTACHS 12Z WED 14 OCT 92

US DEPT OF COMMERCE
NOAA/NWS/NMC WASHINGTON.

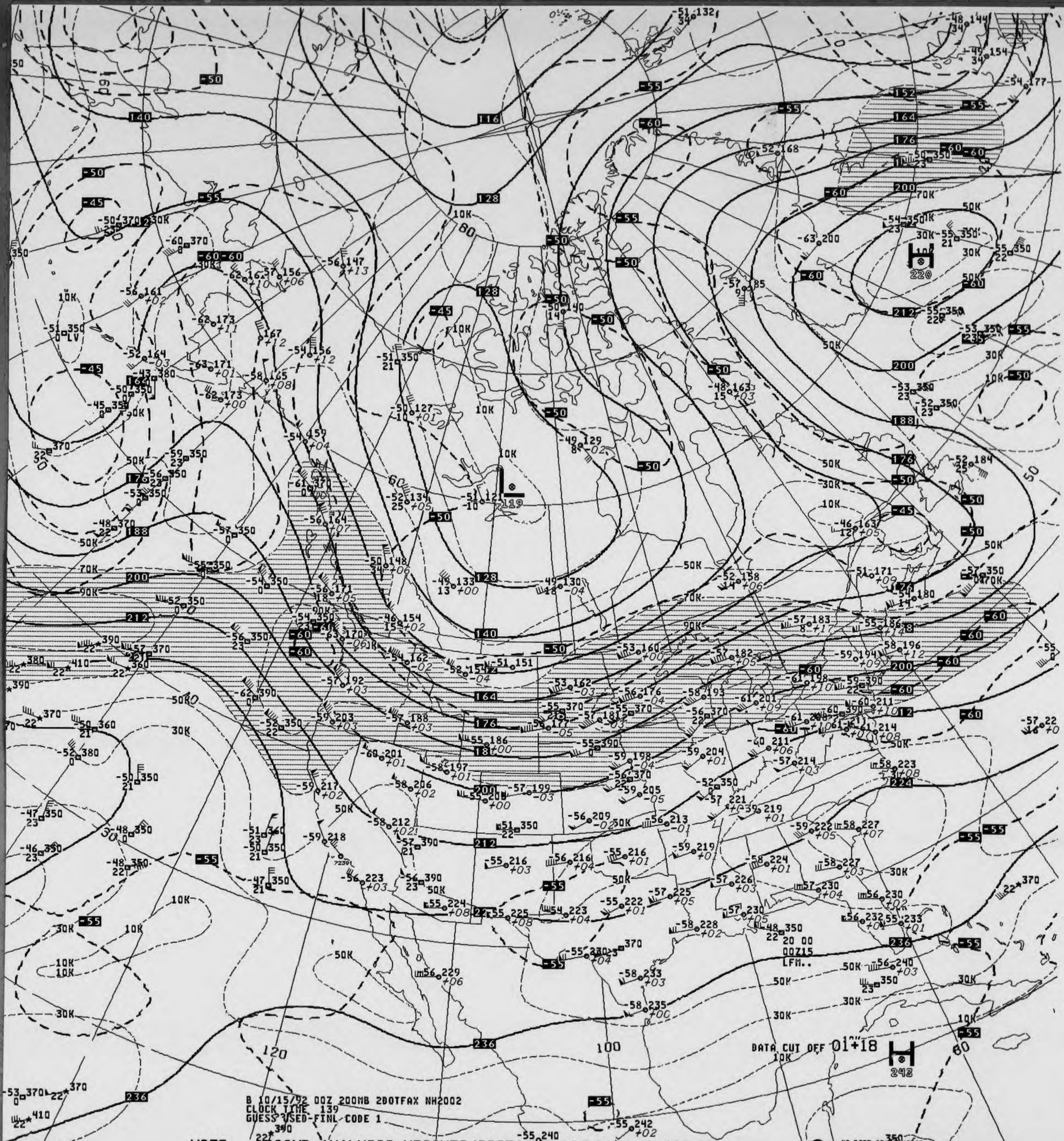
B 10/15/92 00Z 200MB 2DOTFAX NH2002
CLOCK TIME 139
GUESS USED-FINL CODE 1
DATA CUT OFF 01+18
20 00
00Z15
LFM..
US DEPT OF COMMERCE
NOAA/NWS/NMC WASHINGTON
H
220
H
243
L
119
236
224
212
200
188
176
164
152
140
128
116
-45
-50
-55
-60
10K
30K
50K
70K
90K
60
80
100
120

V039 .. 200MB ANALYSIS HEIGHTS/ISOTACHS 00Z THU 15 OCT 92

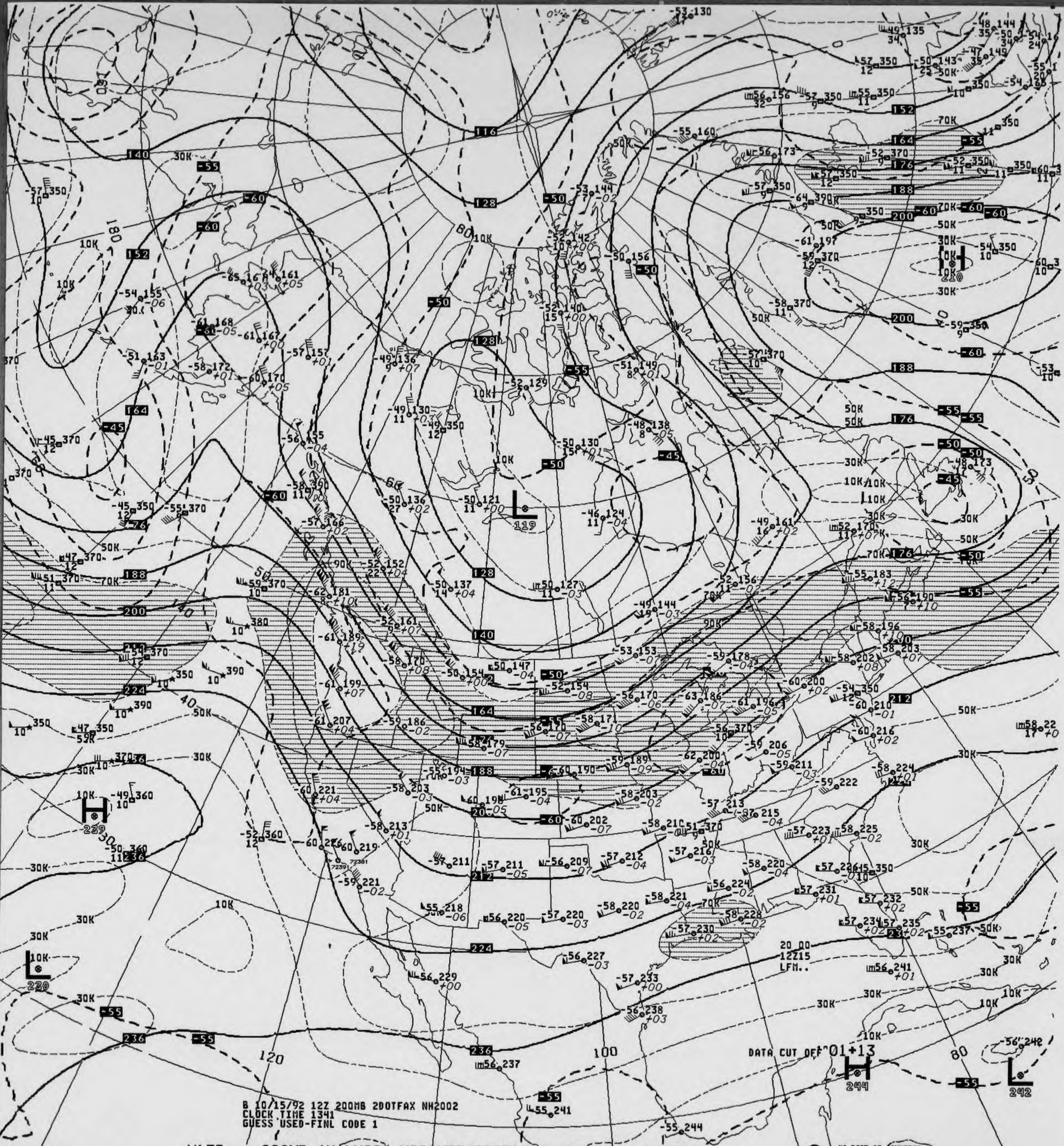

B 10/15/92 12Z 200MB 200TFAX NH2002
CLOCK TIME 1341
GUESS USED-FINL CODE 1

DATA CUT OFF 01+13

20 00
12Z15
LFM..

116
128
140
152
164
176
188
200
212
224
236
L
119
H
239
L
230
H
244
L
242
H
210
-50
-55
-60
10K
30K
50K
70K
90K
120
100
80

V439 .. 200MB ANALYSIS HEIGHTS/ISOTACHS 12Z THU 15 OCT 92

US DEPT OF COMMERCE
NOAA/NWS/NMC WASHINGTON

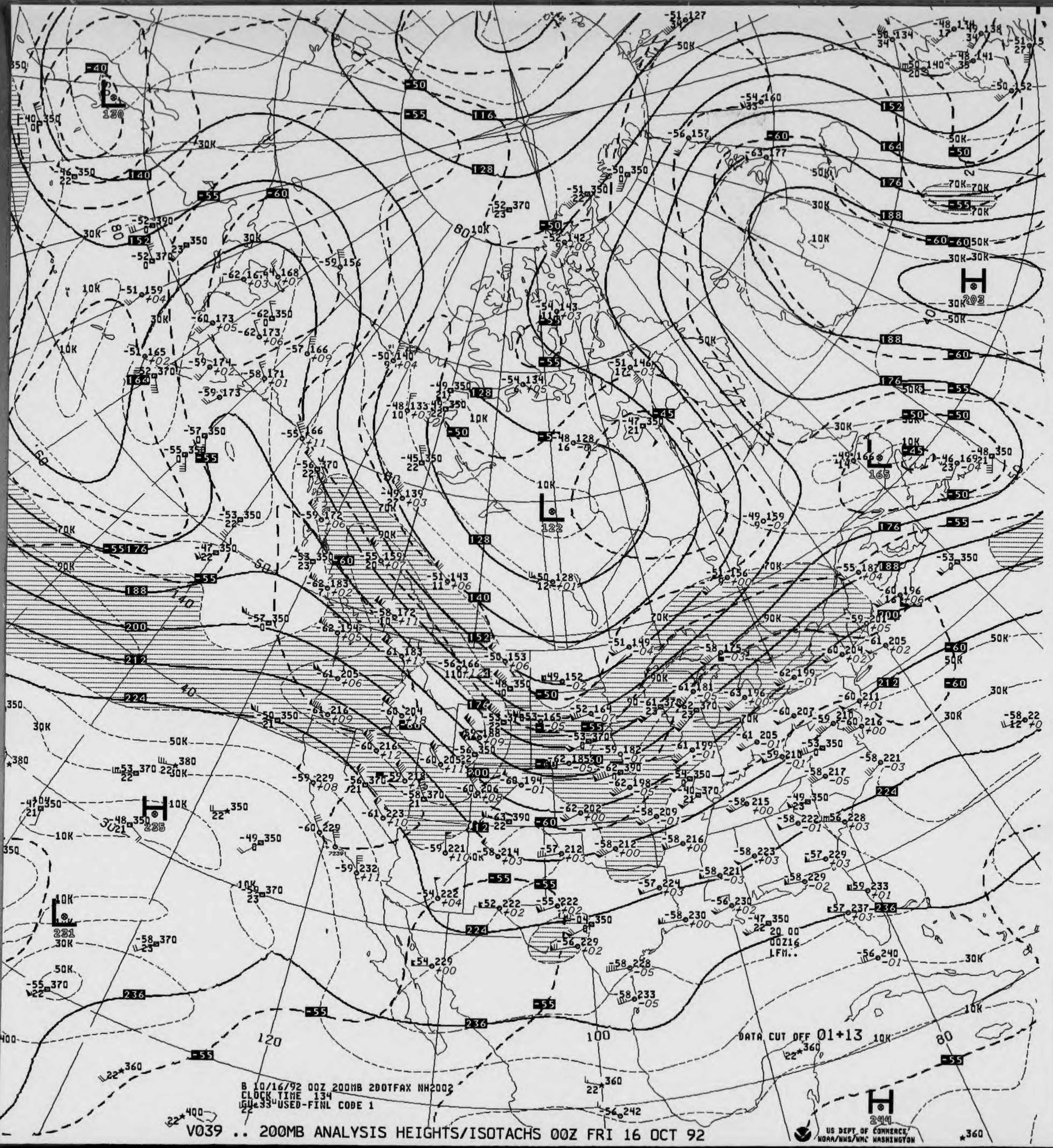
DATA CUT OFF 01+13
B 10/16/92 00Z 200MB 2DOTFAX NH2002
CLOCK TIME 134
GU 33 USED-FINL CODE 1
H
202
H
235
H
244
L
130
L
122
L
165
L
231
120
100
80
US DEPT OF COMMERCE
NOAA/NWS/NMC WASHINGTON

V039 .. 200MB ANALYSIS HEIGHTS/ISOTACHS 00Z FRI 16 OCT 92

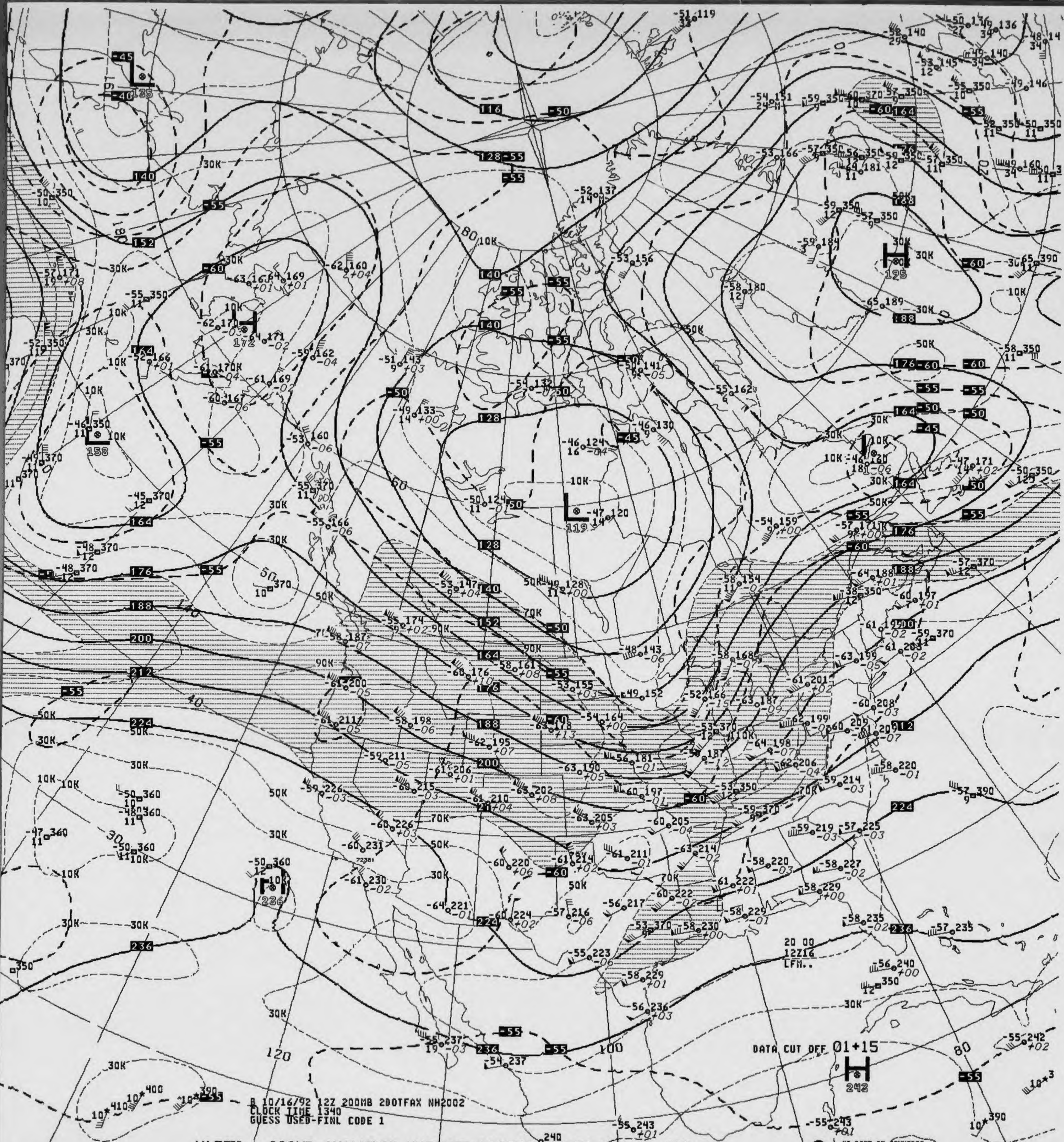
L 135
H 172
L 158
L 119
H 195
L 160
L 236
H 243
30K
50K
70K
90K
10K

20 00
12Z16
LFM..

DATA CUT OFF 01+15

B 10/16/92 12Z 200MB 2DOTFAX NH2002
CLOCK TIME 1340
GUESS USED-FINL CODE 1

V43. 200MB ANALYSIS HEIGHTS/ISOTACHS 12Z FRI 16 OCT 92

US DEPT OF COMMERCE
NOAA/NWS/NMC WASHINGTON

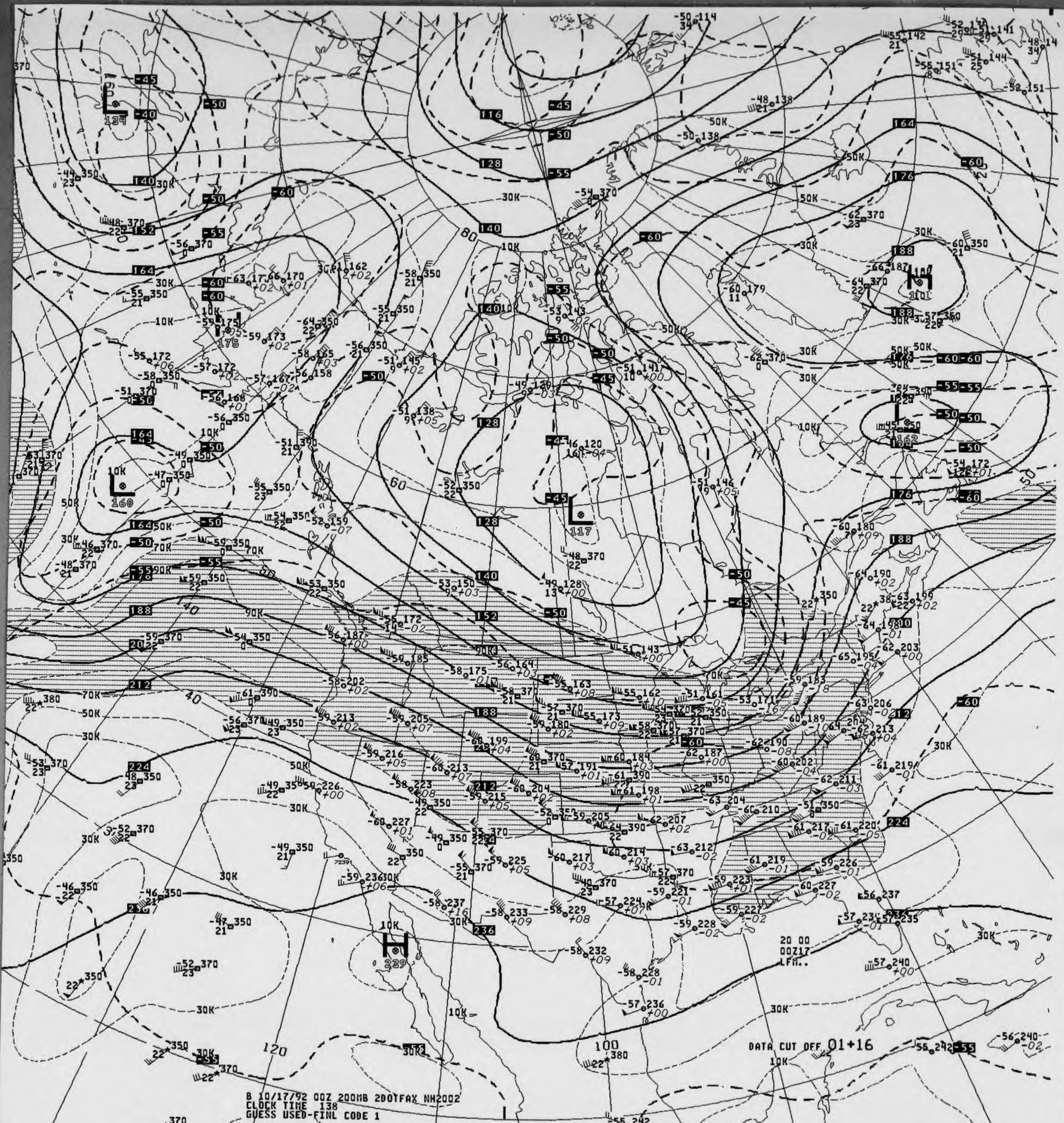

DATA CUT OFF 01+16
20 00
00Z17
LFM..

B 10/17/92 00Z 200MB 2DOTFAX NH2002
CLOCK TIME 138
GUESS USED-FINL CODE 1

V039 .. 200MB ANALYSIS HEIGHTS/ISOTACHS 00Z SAT 17 OCT 92

US DEPT OF COMMERCE
NOAA/NWS/NMC WASHINGTON

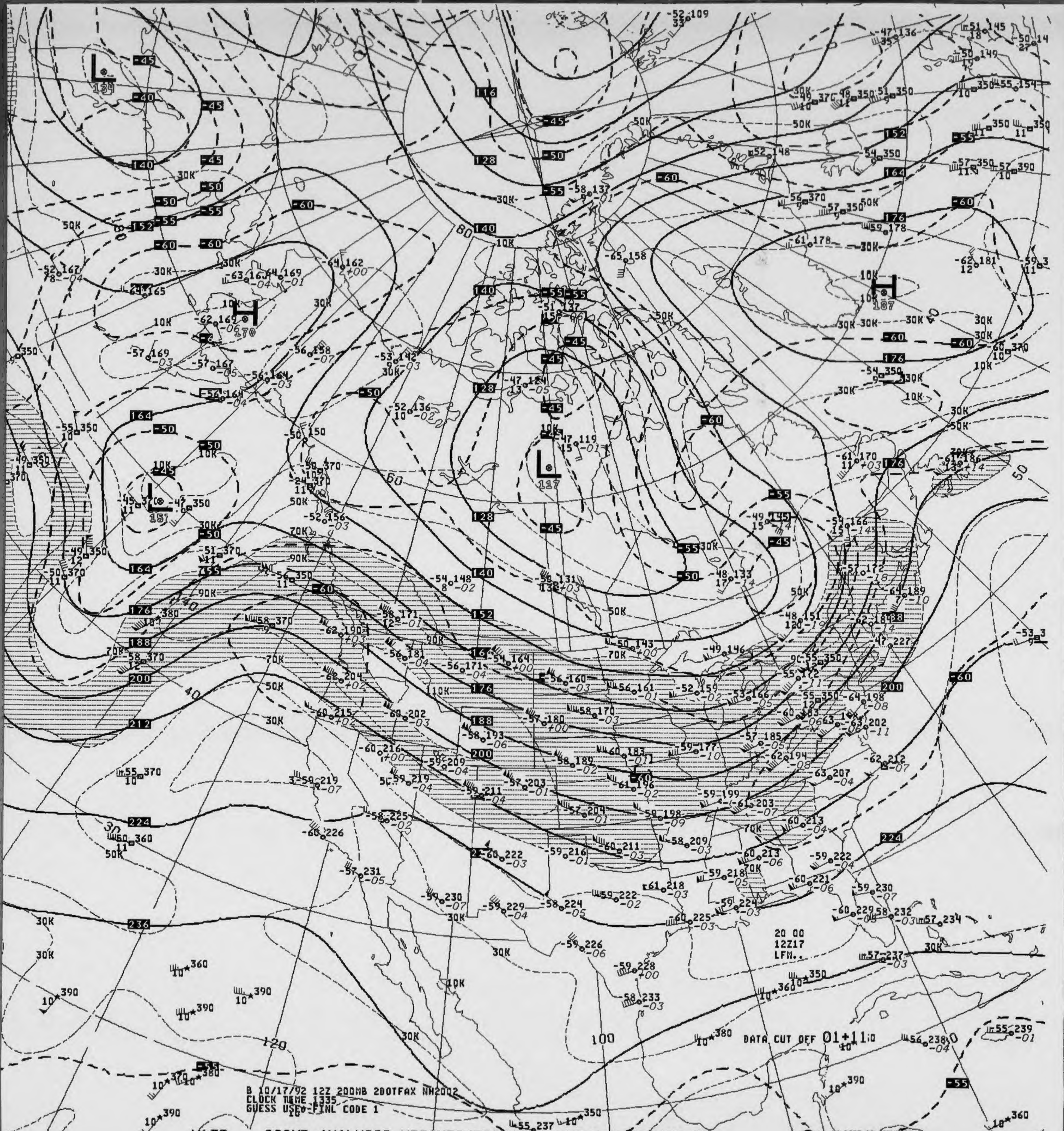
L
134
H
170
L
157
L
117
H
187
20 00
12Z17
LFM..
DATA CUT OFF 01+11:0

B 10/17/92 12Z 200MB 2DOTFAX NH2002
CLOCK TIME 1335
GUESS USED-FINL CODE 1

V439 .. 200MB ANALYSIS HEIGHTS/ISOTACHS 12Z SAT 17 OCT 92

US DEPT OF COMMERCE
NOAA/NWS/NMC WASHINGTON

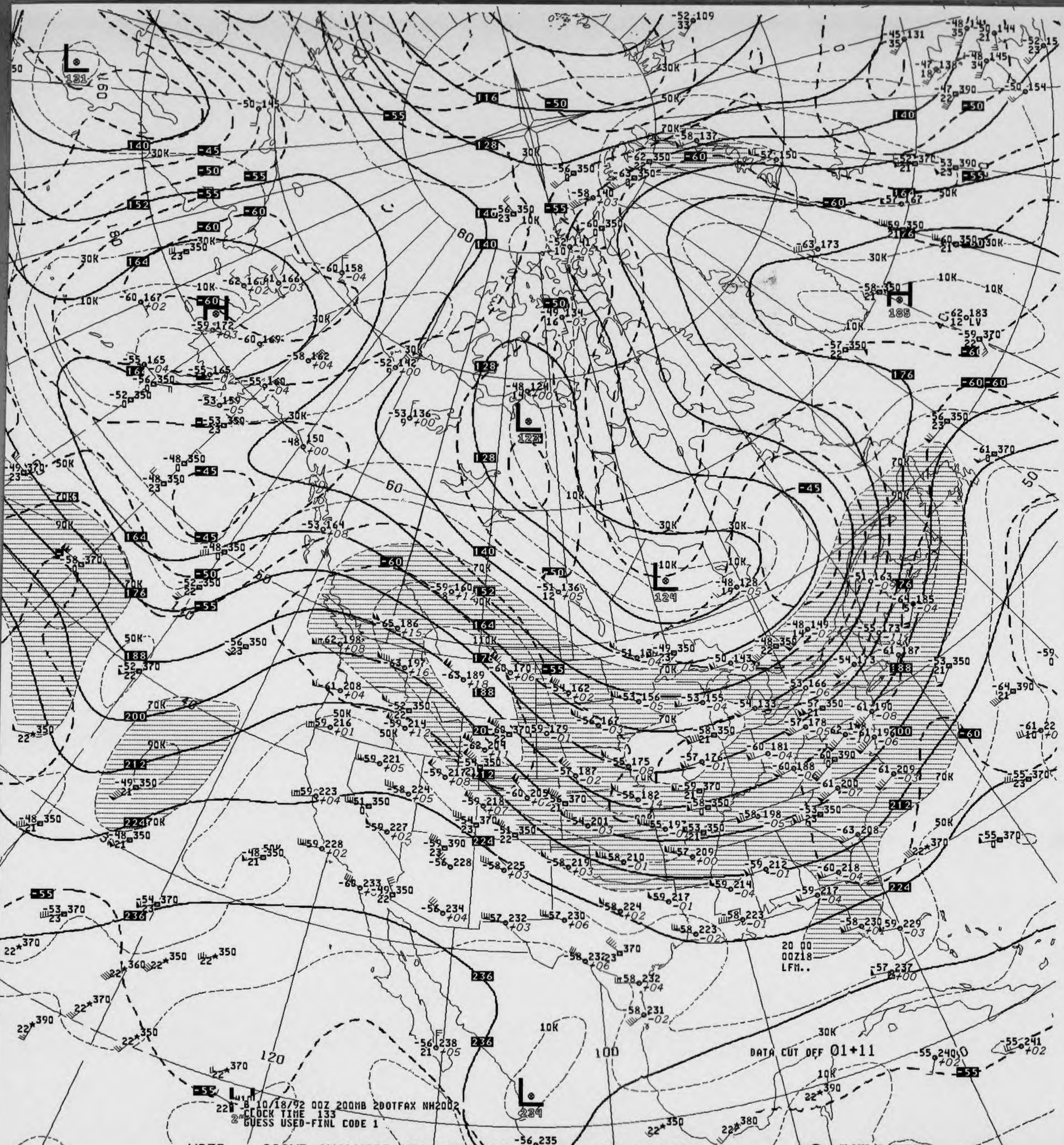
DATA CUT OFF 01+11
20 00
00Z18
LFM..
8 10/18/92 00Z 200MB 200TFAX NH2002
CLOCK TIME 133
GUESS USED-FINL CODE 1
US DEPT OF COMMERCE
NOAA/NWS/NMC WASHINGTON

V039 .. 200MB ANALYSIS HEIGHTS/ISOTACHS 00Z SUN 18 OCT 92

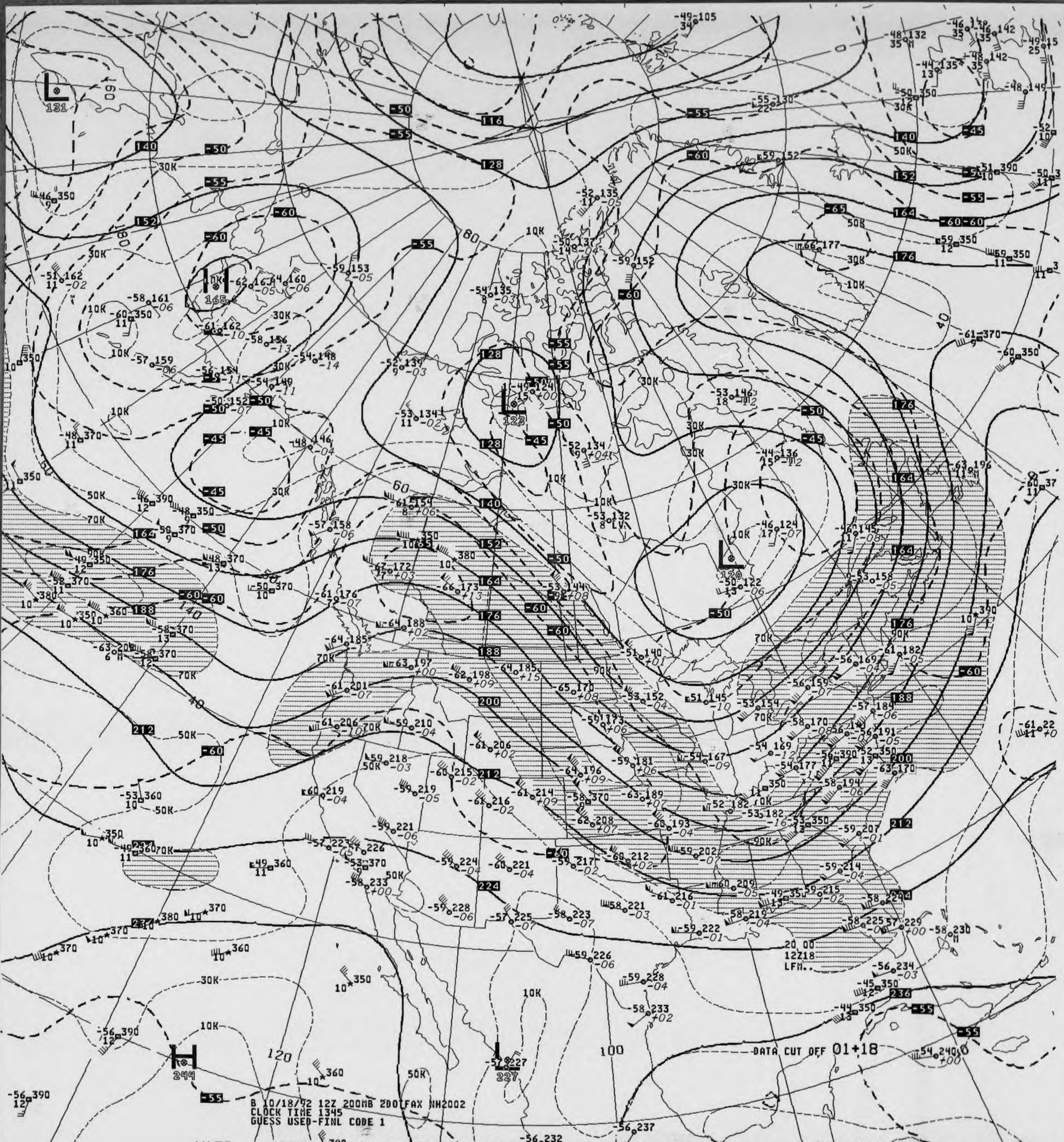

116
128
140
152
164
176
188
200
212
224
236
-45
-50
-55
-60
-65
10K
30K
50K
70K
90K
40
60
80
100
120
140
160
180
L 131
H 165
L 123
L 120
L 227
H 244

B 10/18/92 12Z 200MB 2DOTFAX NH2002
CLOCK TIME 1345
GUESS USED-FINL CODE 1

DATA CUT OFF 01+18

20 00
12Z18
LFM.

V439 .. 200MB ANALYSIS HEIGHTS/ISOTACHS 12Z SUN 18 OCT 92

US DEPT OF COMMERCE
NOAA/NWS/NMC WASHINGTON

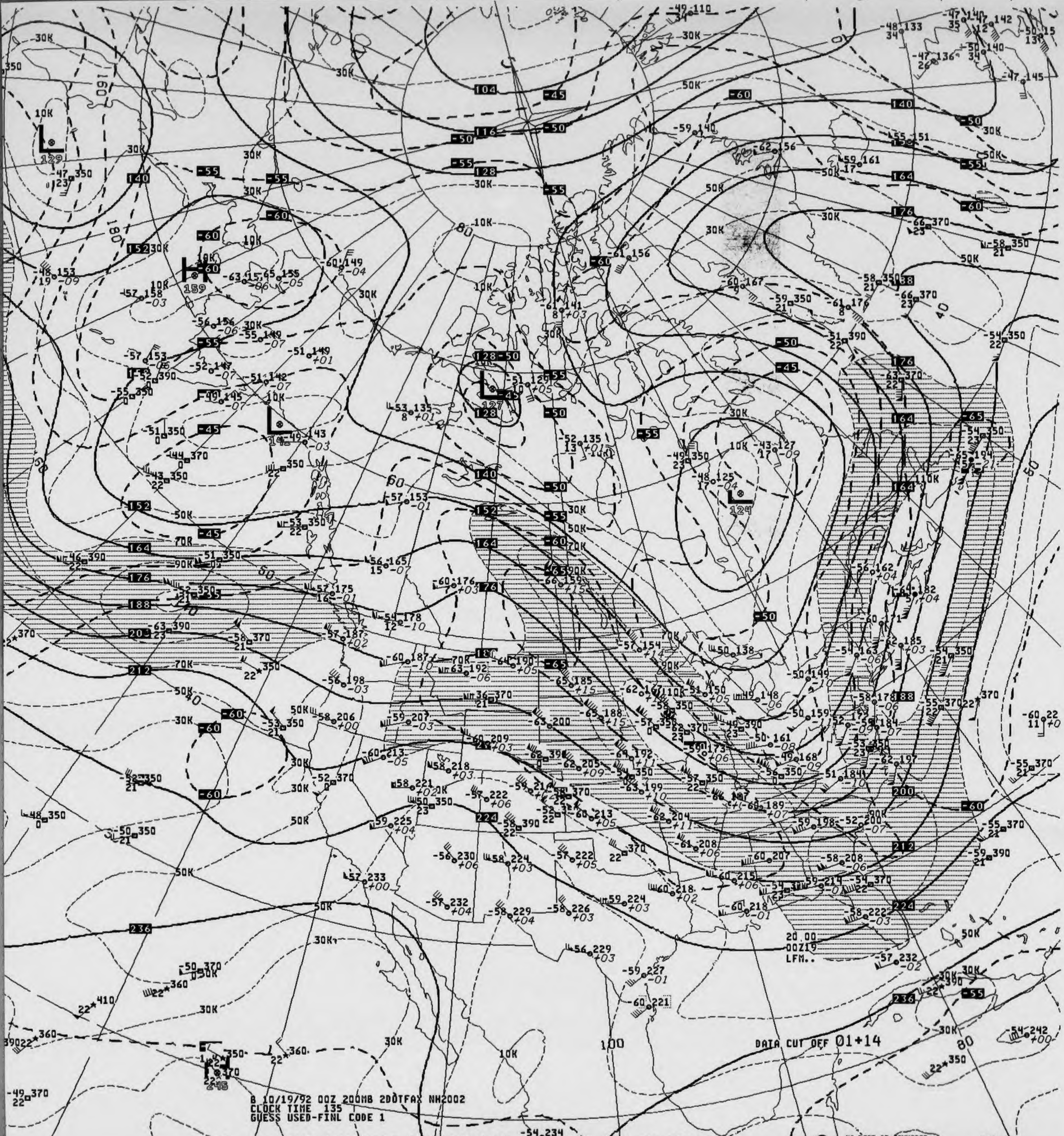

20 00
00Z19
LFM..

DATA CUT OFF 01+14

B 10/19/92 00Z 200MB 2DOTFAX NH2002
CLOCK TIME 135
GUESS USED-FINL CODE 1

V039 .. 200MB ANALYSIS HEIGHTS/ISOTACHS 00Z MON 19 OCT 92

US DEPT OF COMMERCE
NOAA/NWS/NMC WASHINGTON

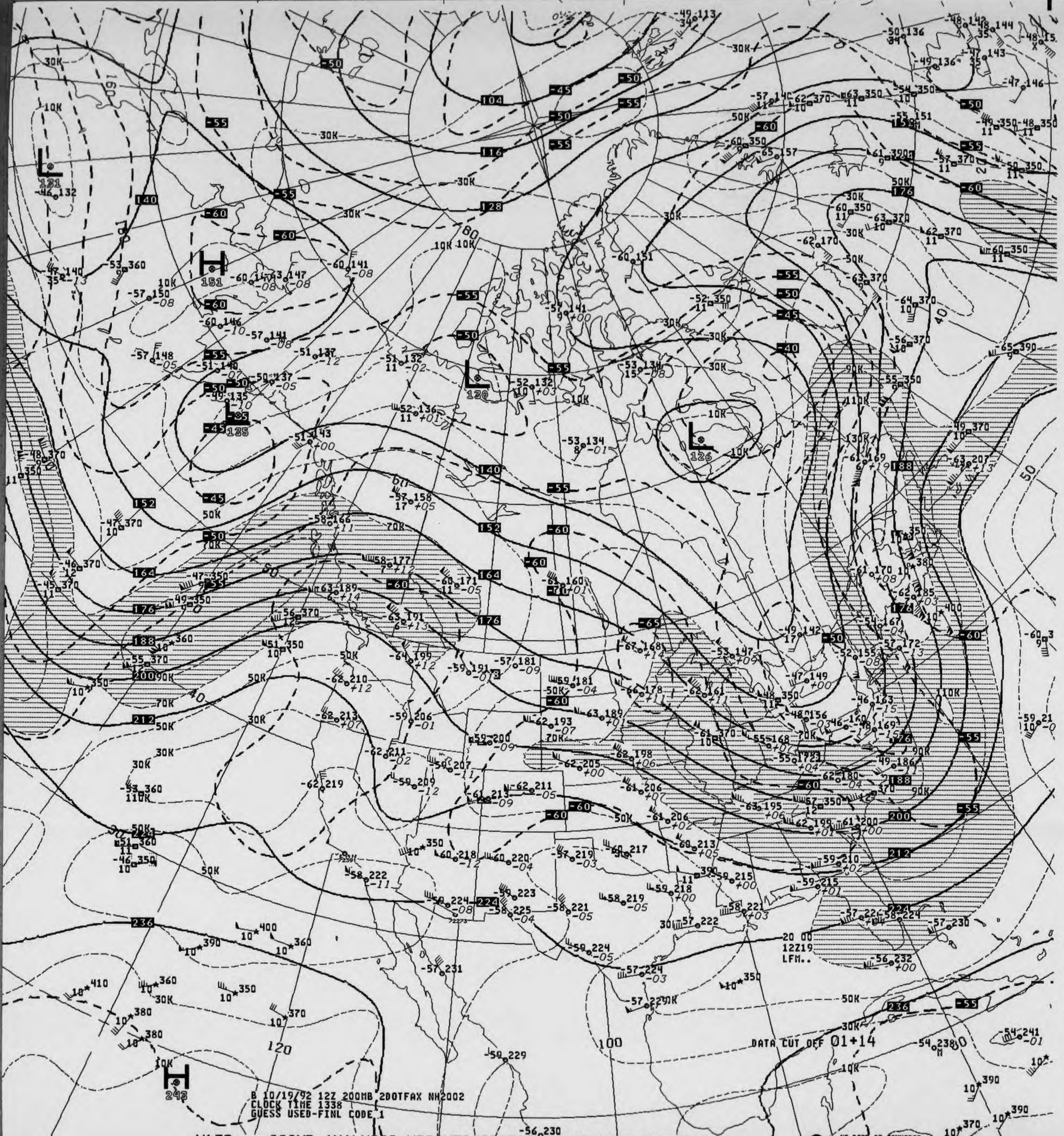

H
151
H
242
L
131
L
130
L
126
L
125
104
116
128
140
152
164
176
188
200
212
224
236
-45
-50
-55
-60
-65
-40
10K
30K
50K
70K
90K
110K
130K
40
50
60
80
100
120
160
180
20 00
12Z19
LFM..
DATA CUT OFF 01+14
B 10/19/92 12Z 200MB 2DOTFAX NH2002
CLOCK TIME 1338
GUESS USED-FINL CODE 1

V439 .. 200MB ANALYSIS HEIGHTS/ISOTACHS 12Z MON 19 OCT 92

US DEPT OF COMMERCE NOAA/NWS/NMC WASHINGTON

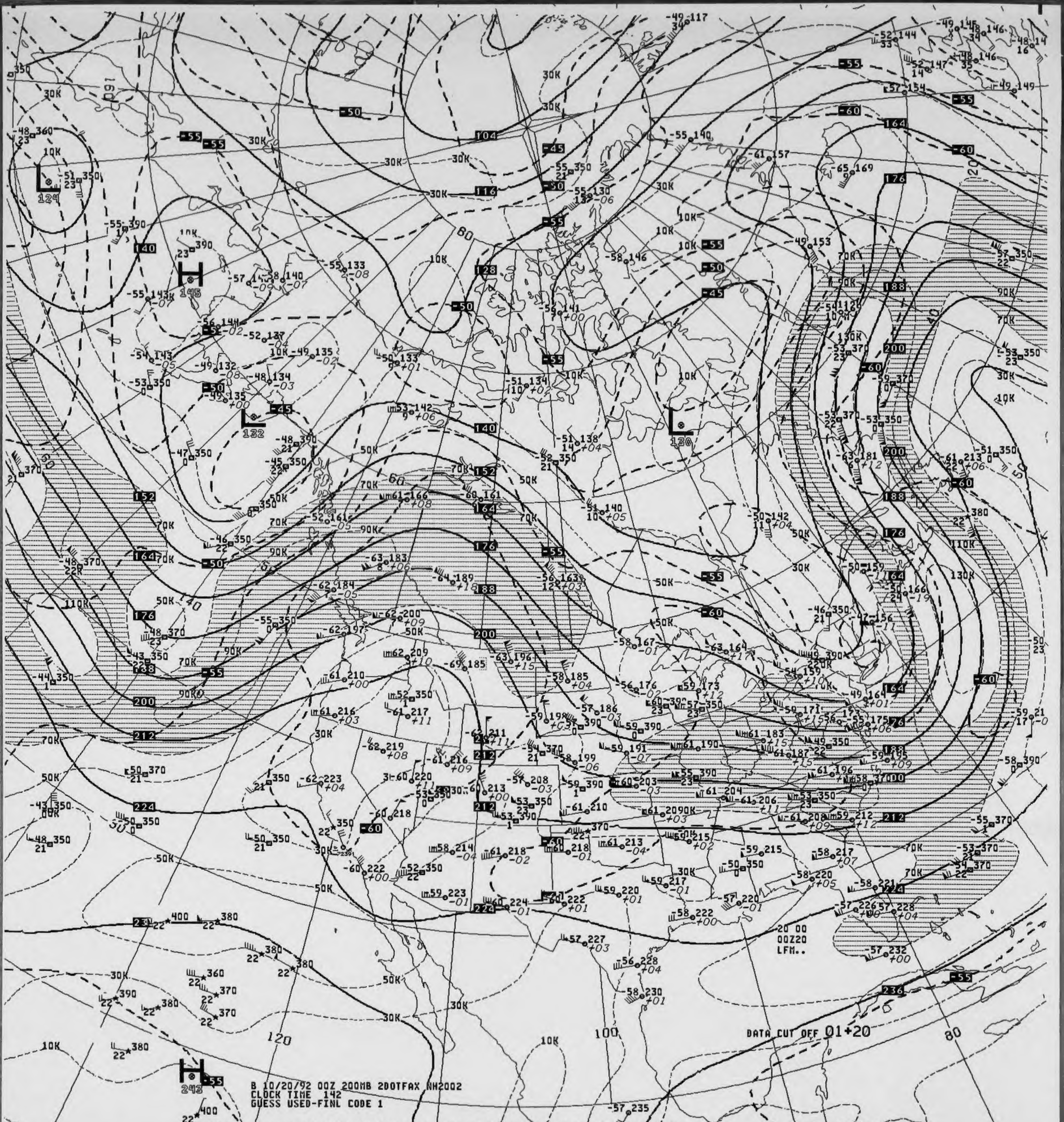

B 10/20/92 00Z 200MB 200TFAX NH2002
CLOCK TIME 142
GUESS USED-FINL CODE 1

DATA CUT OFF 01+20

20 00
00Z20
LFM..

V039 .. 200MB ANALYSIS HEIGHTS/ISOTACHS 00Z TUE 20 OCT 92

US DEPT OF COMMERCE
NOAA/NWS/NMC WASHINGTON


H
137
H
139
H
216
L
126
L
126
L
104
116
128
140
152
164
176
188
200
212
224
236
-45
-50
-55
-60
10K
30K
50K
70K
90K
110K
130K
DATA CUT OFF 01+13
20 00
12Z200
LFM..

B 10/20/92 12Z 200MB 2DOTFAX NH2002
CLOCK TIME 1336
GUESS USED-FINL CODE 1

V439 .. 200MB ANALYSIS HEIGHTS/ISOTACHS 12Z TUE 20 OCT 92

US DEPT OF COMMERCE
NOAA/NWS/NMC WASHINGTON

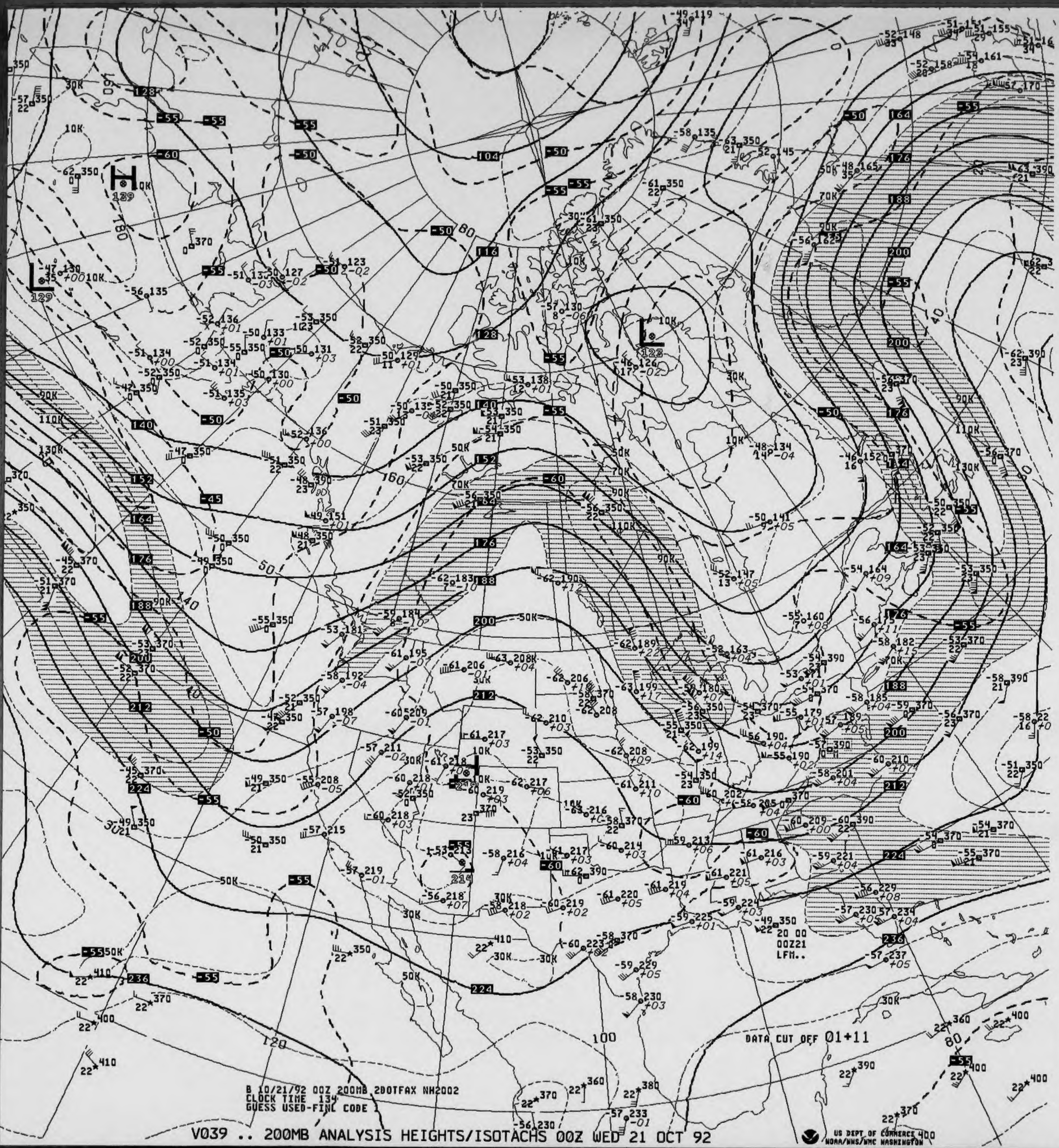
B 10/21/92 00Z 200MB 2DOTFAX NH2002
CLOCK TIME 134
GUESS USED-FINL CODE 1
DATA CUT OFF 01+11
20 00
00Z21
LFM..
H
129
L
129
L
123
104
116
128
140
152
164
176
188
200
212
224
236
-45
-50
-55
-60
10K
30K
50K
70K
90K
110K
130K
40
50
60
80
100
120
160
180

V039 .. 200MB ANALYSIS HEIGHTS/ISOTACHS 00Z WED 21 OCT 92

US DEPT OF COMMERCE
NOAA/NWS/NMC WASHINGTON

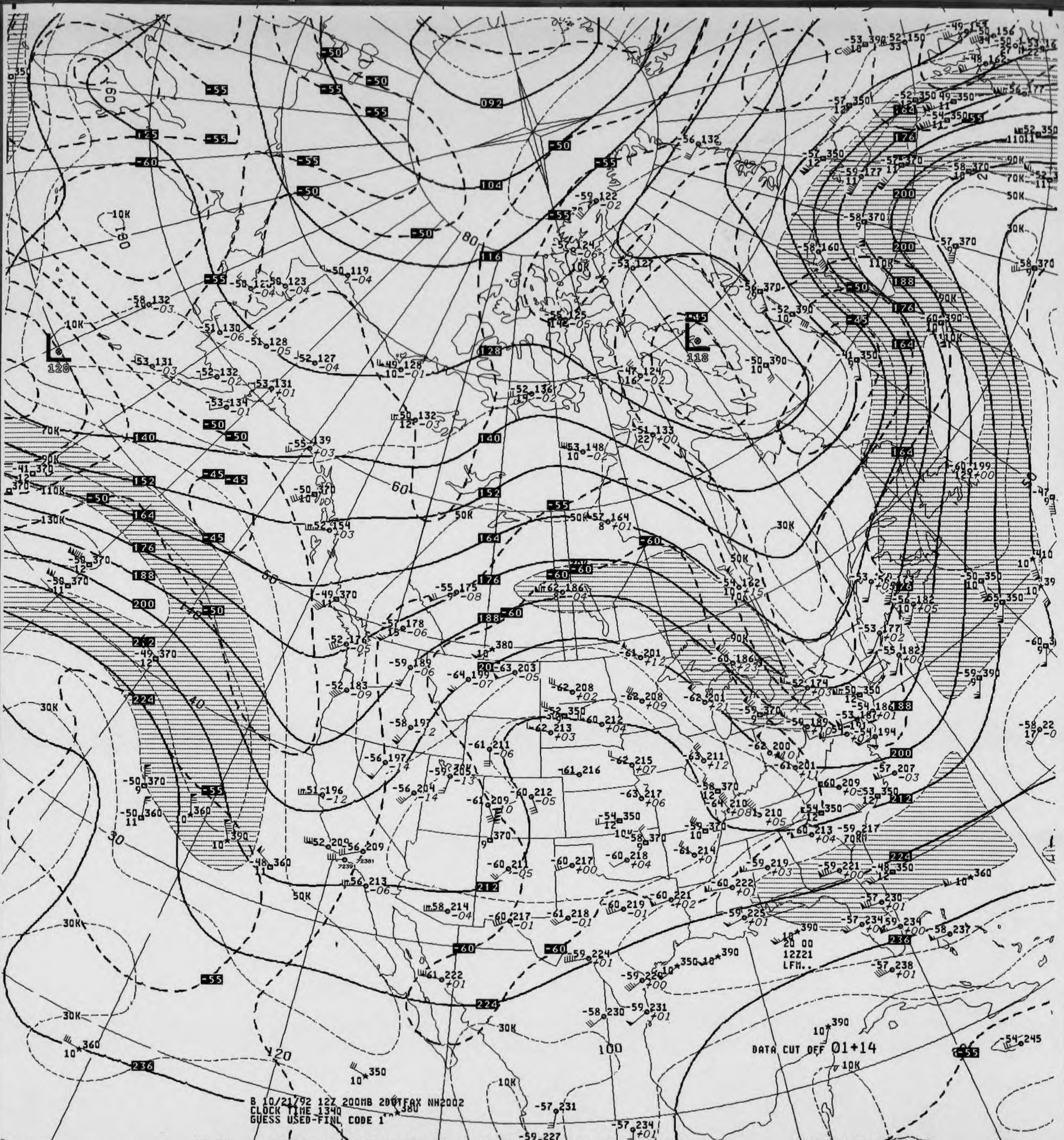
B 10/21/92 12Z 200MB 2DOTFAX NH2002
CLOCK TIME 1340
GUESS USED-FINL CODE 1
DATA CUT OFF 01+14
20 00
12Z21
LFM..

V439 .. 200MB ANALYSIS HEIGHTS/ISOTACHS 12Z WED 21 OCT 92

US DEPT OF COMMERCE
NOAA/NWS/NMC WASHINGTON

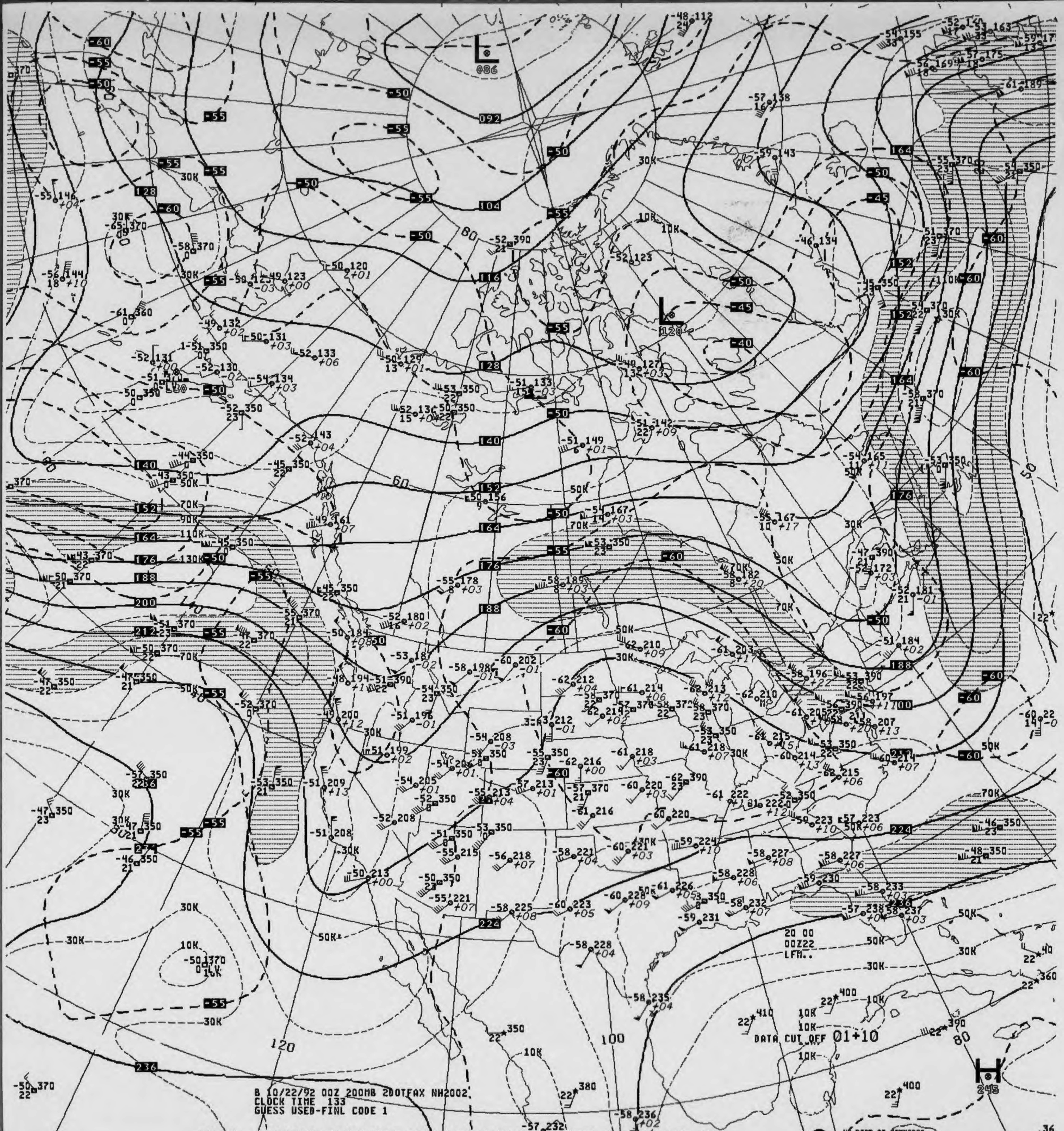
B 10/22/92 00Z 200MB 200TFAX NH2002
CLOCK TIME 133
GUESS USED-FINL CODE 1
20 00
00Z22
LFM..
DATA CUT OFF 01+10
L 086
L 120
H 245

V039 .. 200MB ANALYSIS HEIGHTS/ISOTACHS 00Z THU 22 OCT 92

US DEPT OF COMMERCE
NOAA/NWS/NMC WASHINGTON

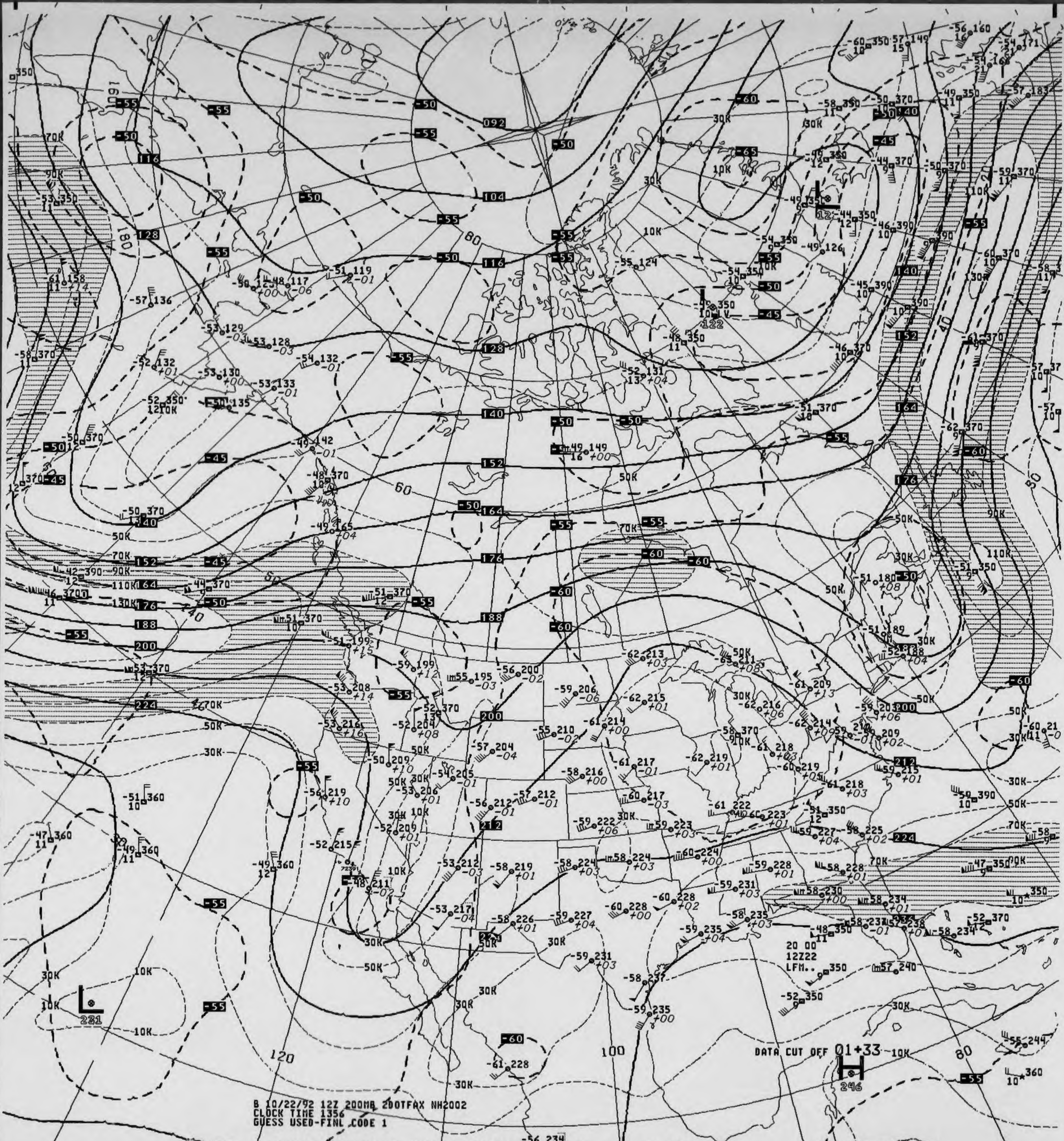
B 10/22/92 12Z 200MB 20OTFAX NH2002
CLOCK TIME 1356
GUESS USED-FINL CODE 1
DATA CUT OFF 01+33
20 00
12Z22
LFM..

V439 .. 200MB ANALYSIS HEIGHTS/ISOTACHS 12Z THU 22 OCT 92

US DEPT OF COMMERCE
NOAA/NWS/NMC WASHINGTON

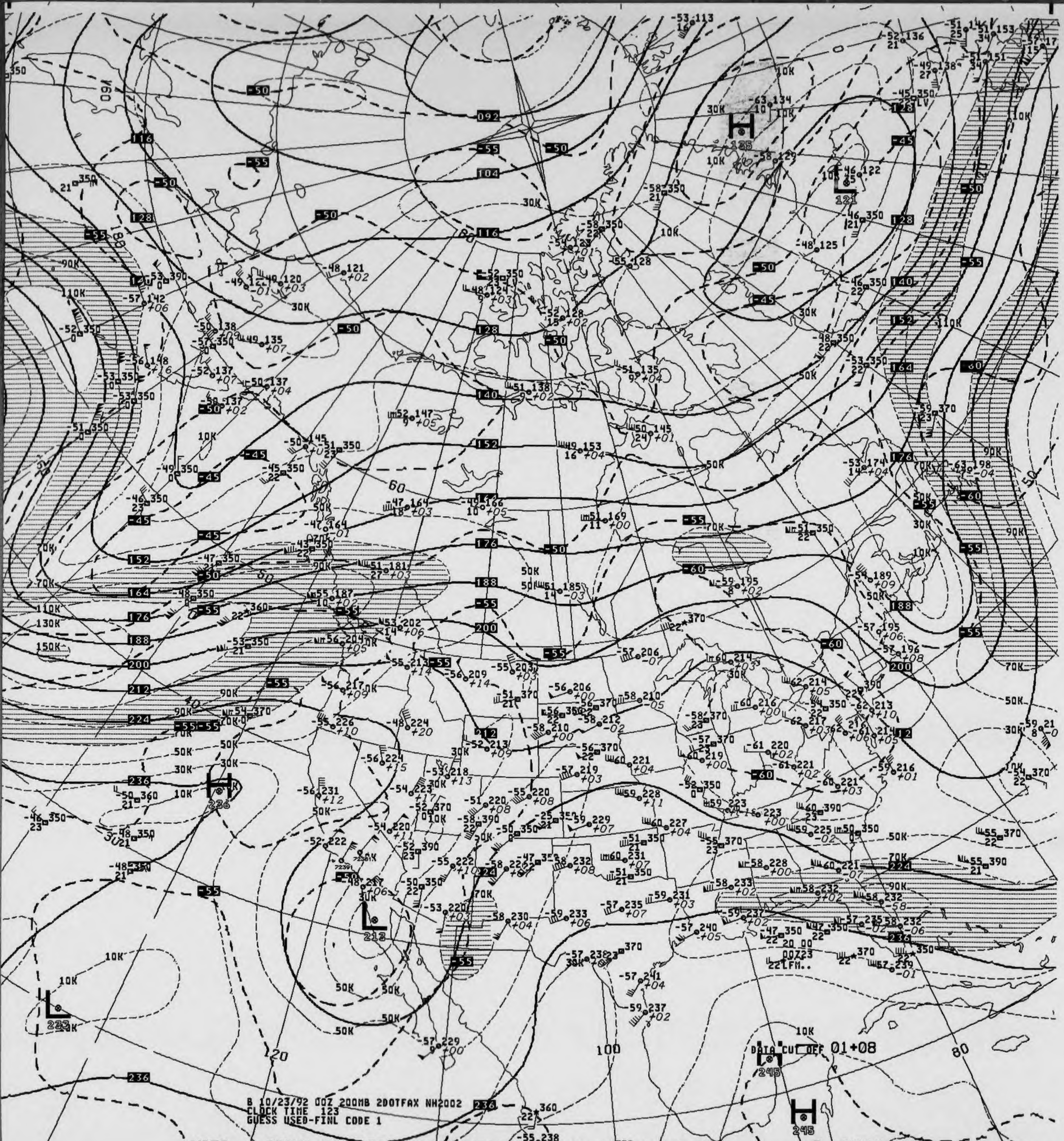
DATA CUT OFF 01+08
H 135
L 121
H 236
L 213
L 232
L 245
H 245
092
104
116
128
140
152
164
176
188
200
212
224
236
10K
30K
50K
70K
90K
110K
130K
150K
60
80
100
120
160
180

B 10/23/92 00Z 200MB 2DOTFAX NH2002
CLOCK TIME 123
GUESS USED-FINL CODE 1

V039 .. 200MB ANALYSIS HEIGHTS/ISOTACHS 00Z FRI 23 OCT 92

US DEPT OF COMMERCE
NOAA/NWS/NMC WASHINGTON

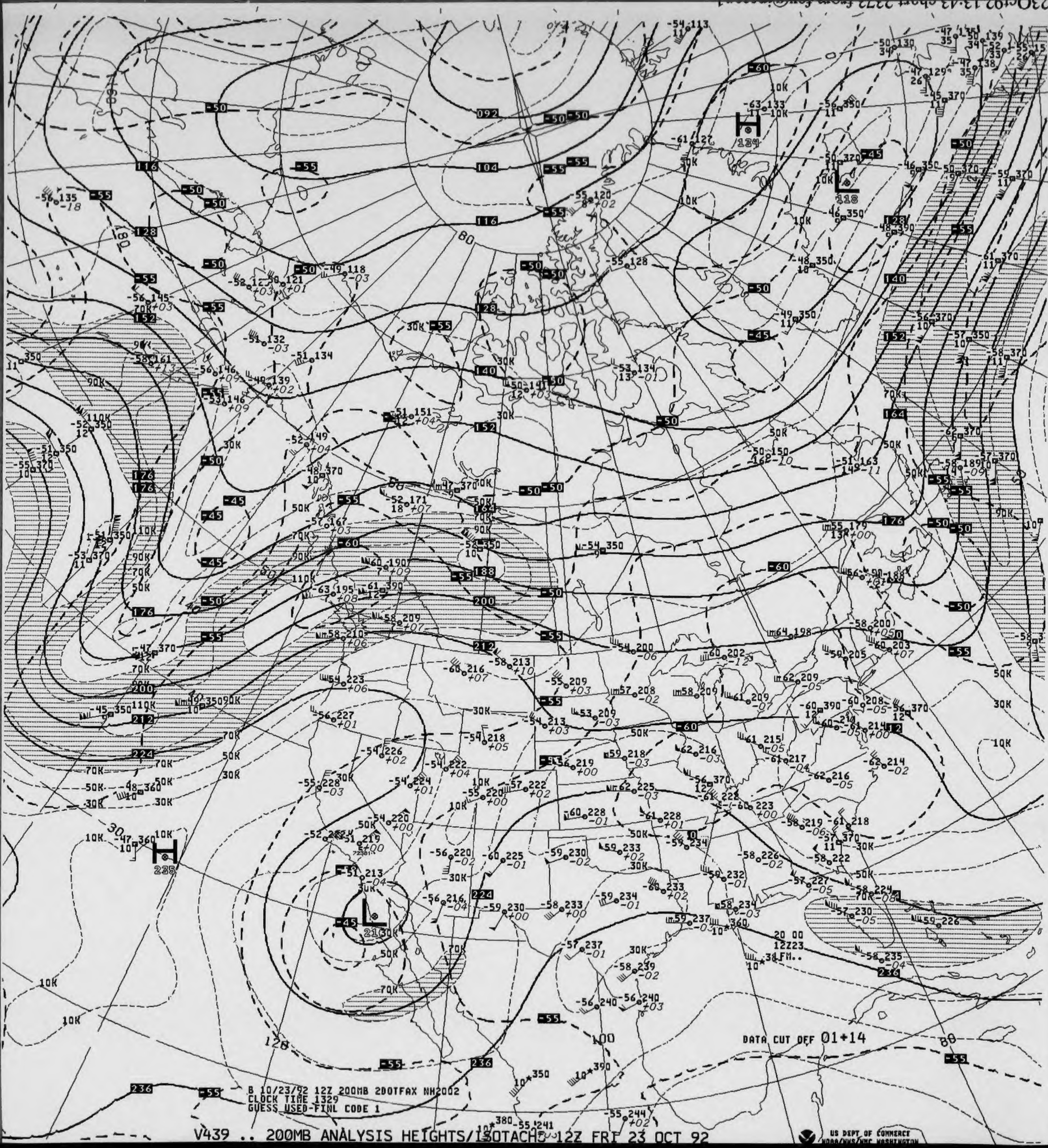
B 10/23/92 12Z 200MB 2DOTFAX NH2002
CLOCK TIME 1329
GUESS USED-FINL CODE 1
DATA CUT OFF 01+14
H
134
L
118
H
235
L
213
US DEPT OF COMMERCE
NOAA/NWS/NMC WASHINGTON

V439 .. 200MB ANALYSIS HEIGHTS/ISOTACHS 12Z FRI 23 OCT 92

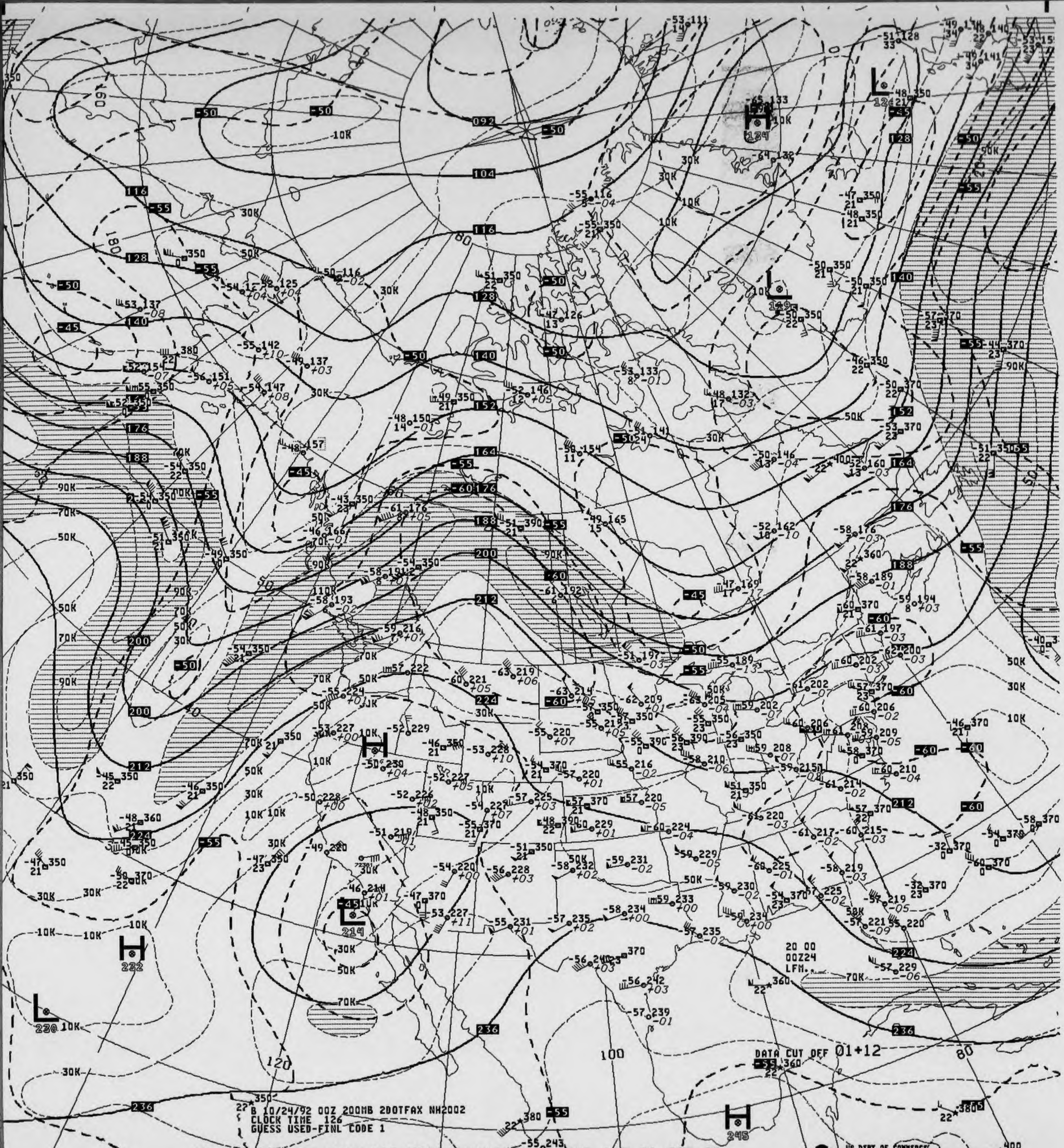

B 10/24/92 00Z 200MB 200TFAX NH2002
CLOCK TIME 126
GUESS USED-FINL CODE 1
DATA CUT OFF 01+12
20 00
00Z24
LFM.
US DEPT OF COMMERCE
NOAA/NWS/NMC WASHINGTON
H
L
092
104
116
128
140
152
164
176
188
200
212
224
236
245
222
230
214
134
30K
50K
70K
90K
10K

V039 .. 200MB ANALYSIS HEIGHTS/ISOTACHS 00Z SAT 24 OCT 92

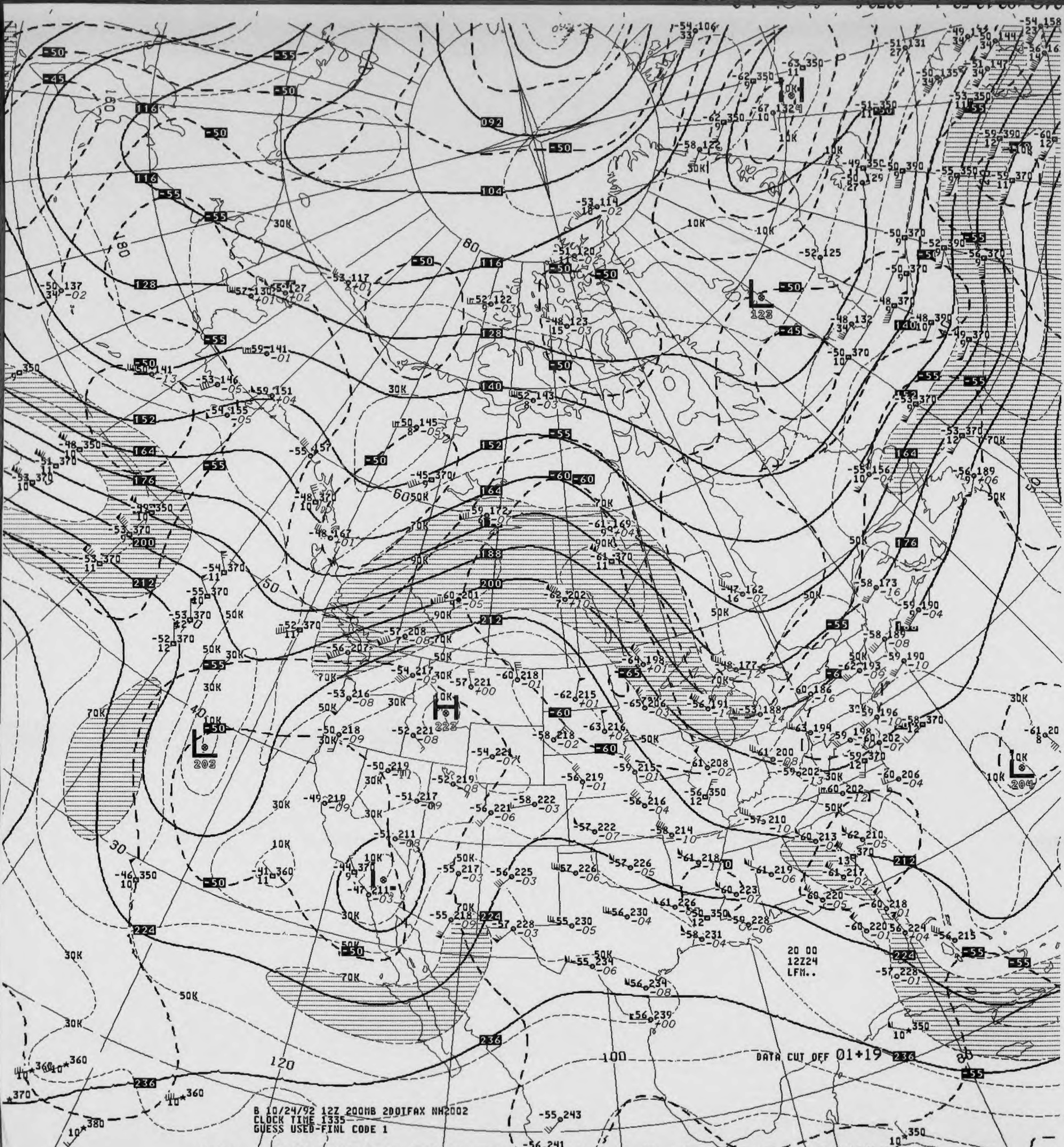

092
104
116
128
140
152
164
176
188
200
212
224
236
H 223
L 203
L 123
L 204
20 00
12Z24
LFM..
DATA CUT OFF 01+19
B 10/24/92 12Z 200MB 2D0IFAX NH2002
CLOCK TIME 1335
GUESS USED-FINL CODE 1

V439 .. 200MB ANALYSIS HEIGHTS/ISOTACHS 12Z SAT 24 OCT 92

US DEPT OF COMMERCE NOAA/NWS/NMC WASHINGTON

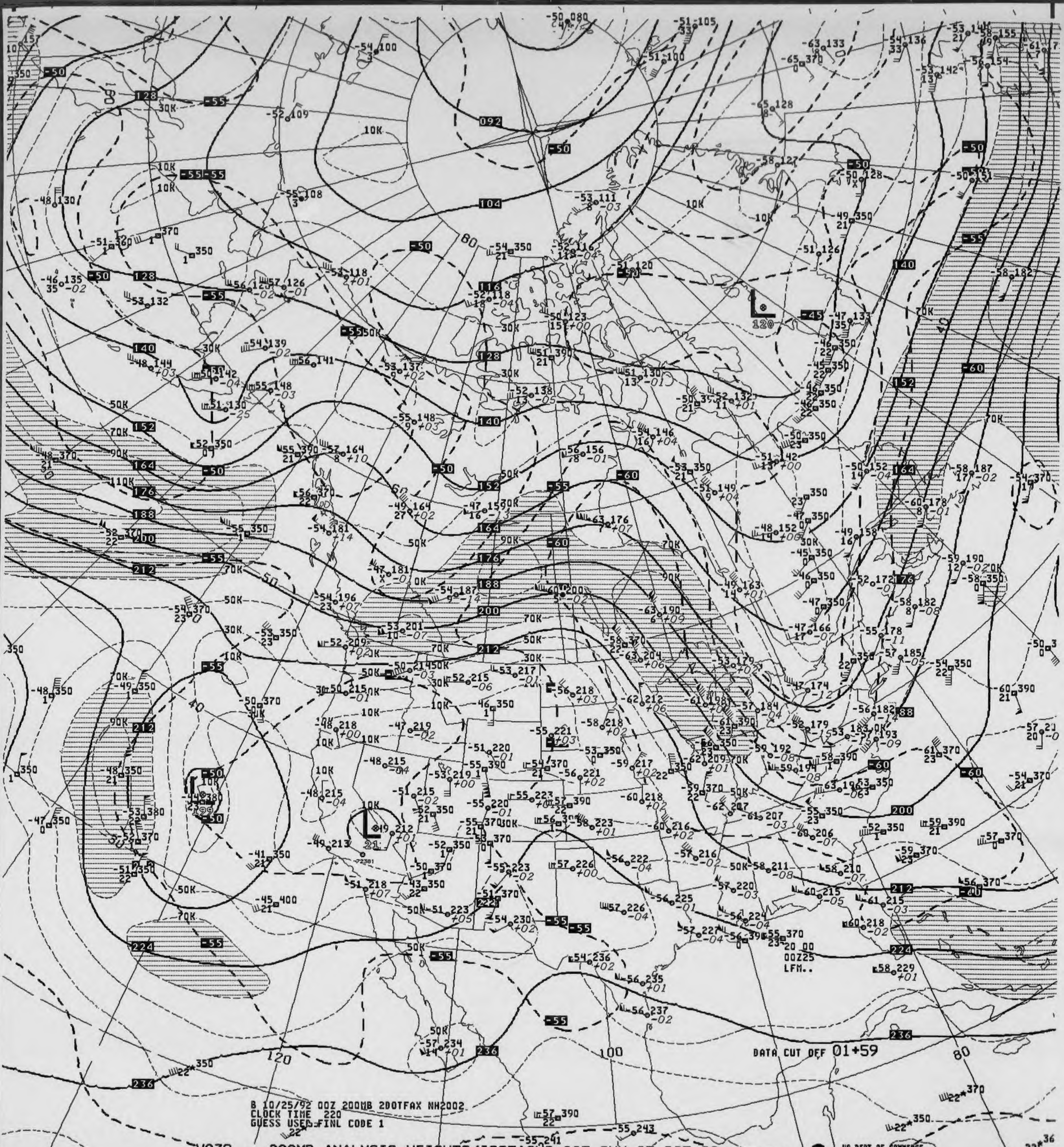
092
104
116
128
140
152
164
176
188
200
212
224
236
-45
-50
-55
-60
10K
30K
50K
70K
90K
110K
40
50
60
80
100
120
DATA CUT OFF 01+59
20 00
00Z25
LFM..

B 10/25/92 00Z 200MB 2DOTFAX NH2002
CLOCK TIME 220
GUESS USED FINL CODE 1

V039 .. 200MB ANALYSIS HEIGHTS/ISOTACHS 00Z SUN 25 OCT 92

US DEPT OF COMMERCE
NOAA/NWS/NMC WASHINGTON

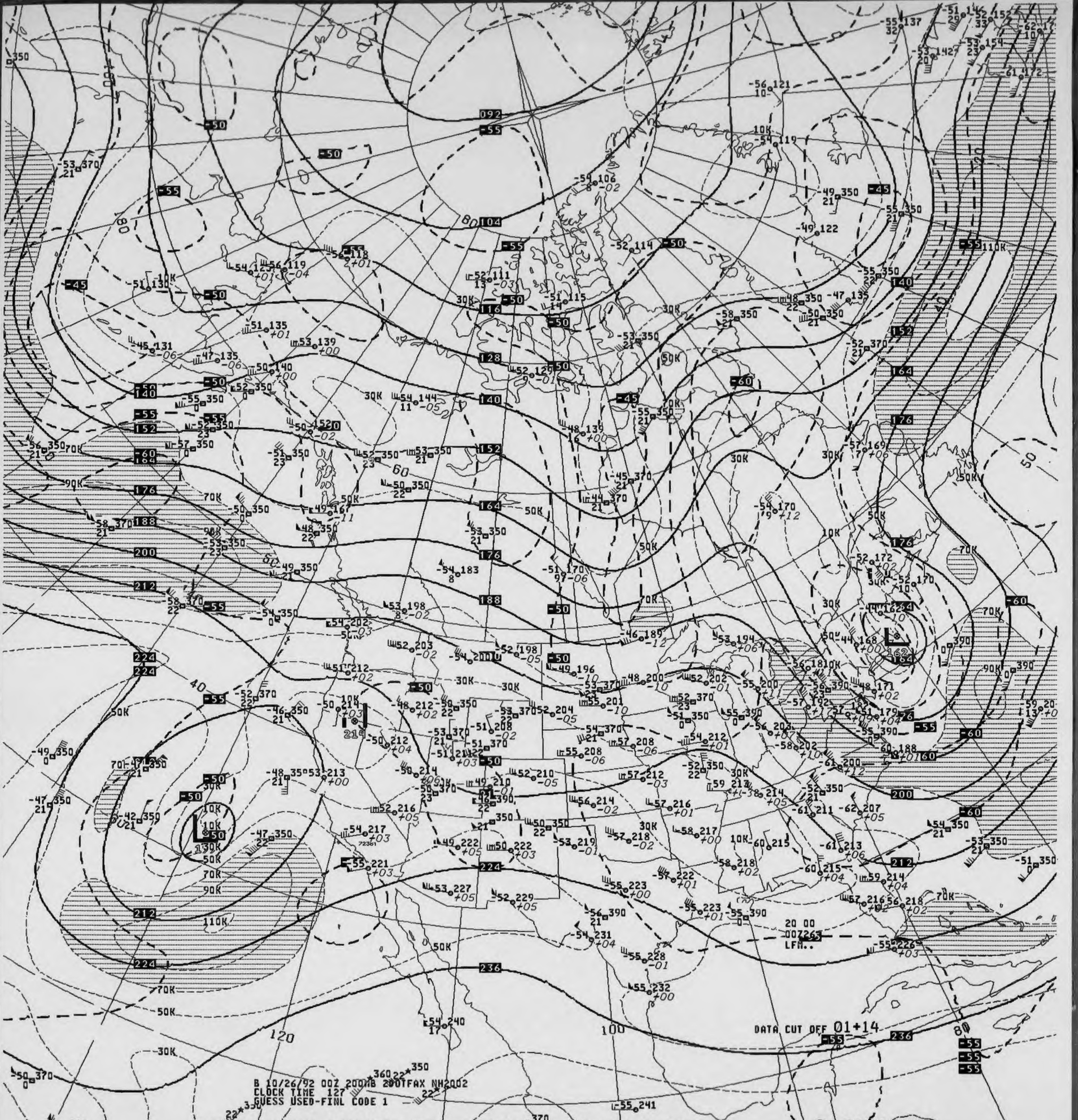
DATA CUT OFF 01+14
20 00
00Z26
LFM..
B 10/26/92 00Z 200MB 20OTFAX NH2002
CLOCK TIME 127
GUESS USED-FINL CODE 1
US DEPT OF COMMERCE
NOAA/NWS/NMC WASHINGTON

V039 .. 200MB ANALYSIS HEIGHTS/ISOTACHS 00Z MON 26 OCT 92

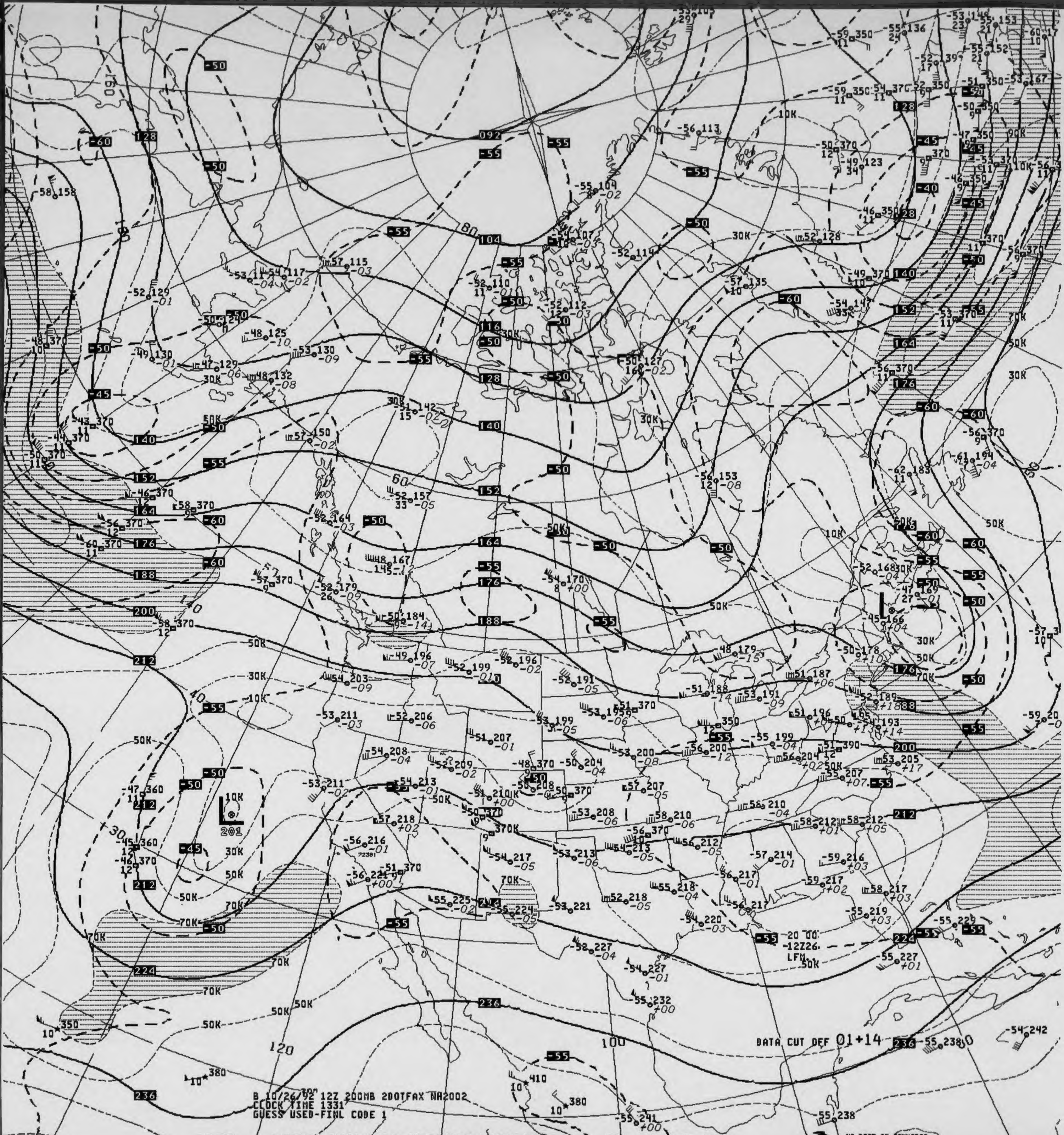

B 10/26/92 12Z 200MB 2DOTFAX NA2002
CLOCK TIME 1331
GUESS USED-FINL CODE 1

V439 .. 200MB ANALYSIS HEIGHTS/ISOTACHS 12Z MON 26 OCT 92

US DEPT OF COMMERCE
NOAA/NWS/NMC WASHINGTON

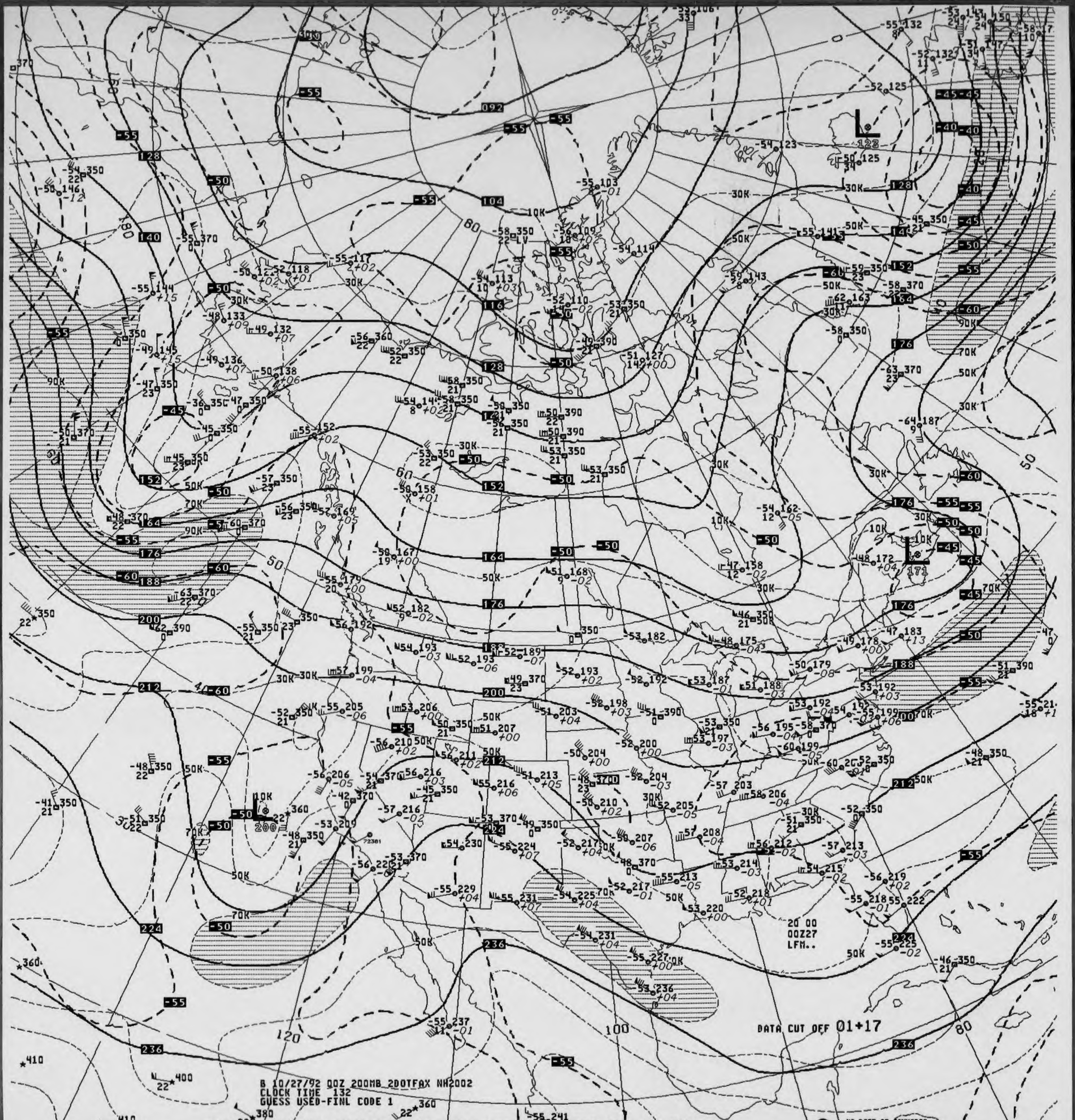
B 10/27/92 00Z 200MB 200TFAX NH2002
CLOCK TIME 132
GUESS USED-FINL CODE 1
DATA CUT OFF 01+17
20 00
00Z27
LFM..

V039 .. 200MB ANALYSIS HEIGHTS/ISOTACHS 00Z TUE 27 OCT 92

US DEPT OF COMMERCE
NOAA/NWS/NMC WASHINGTON

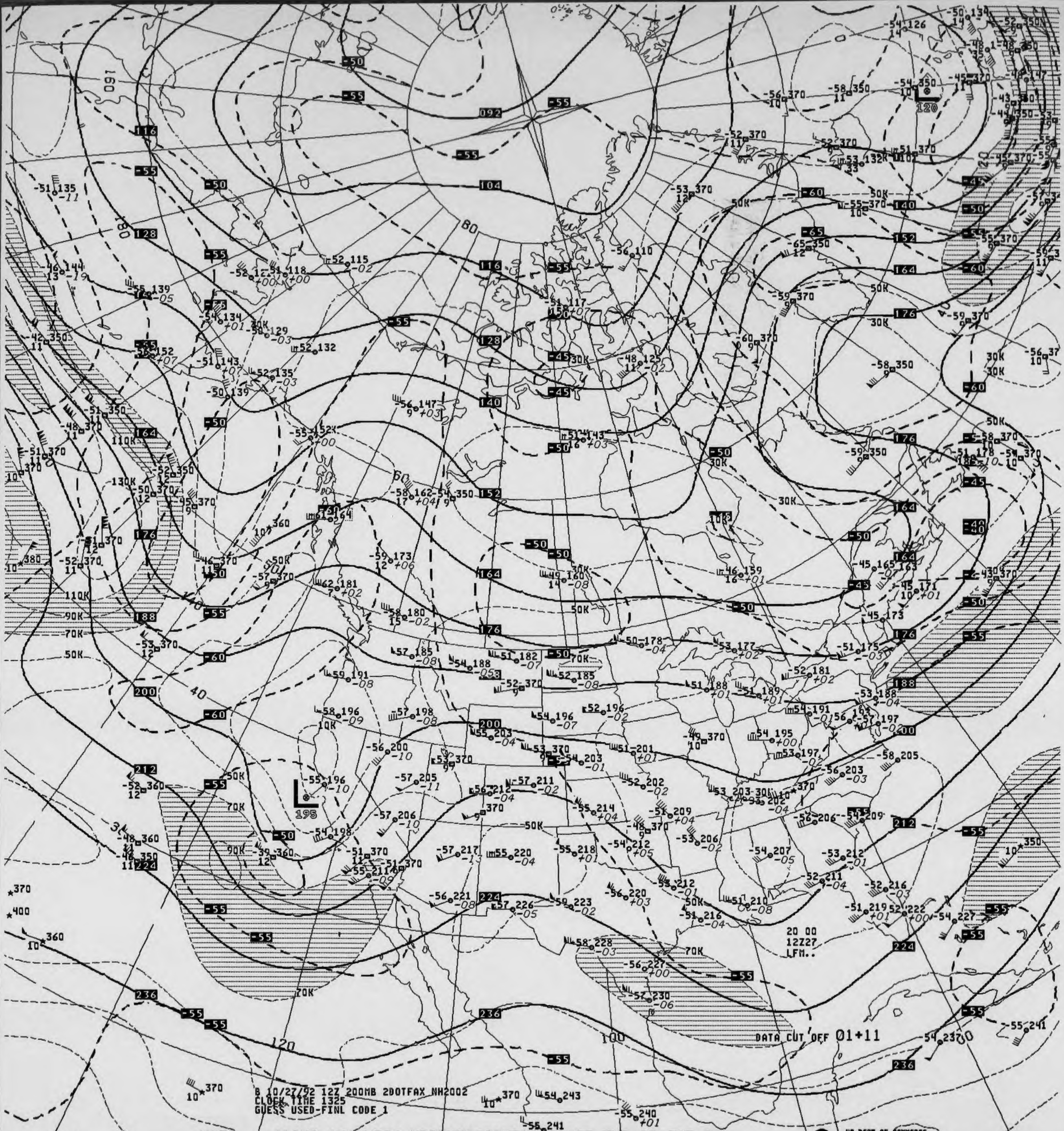

DATA CUT OFF 01+11
20 00
12Z27
LFM..
092
104
116
128
140
152
164
176
188
200
212
224
236
-45
-50
-55
-60
-65
30K
50K
70K
90K
110K
130K
L
195
120

B 10/27/92 12Z 200MB 2DOTFAX NH2002
CLOCK TIME 1325
GUESS USED-FINL CODE 1

V439 .. 200MB ANALYSIS HEIGHTS/ISOTACHS 12Z TUE 27 OCT 92

US DEPT OF COMMERCE
NOAA/NWS/NMC WASHINGTON

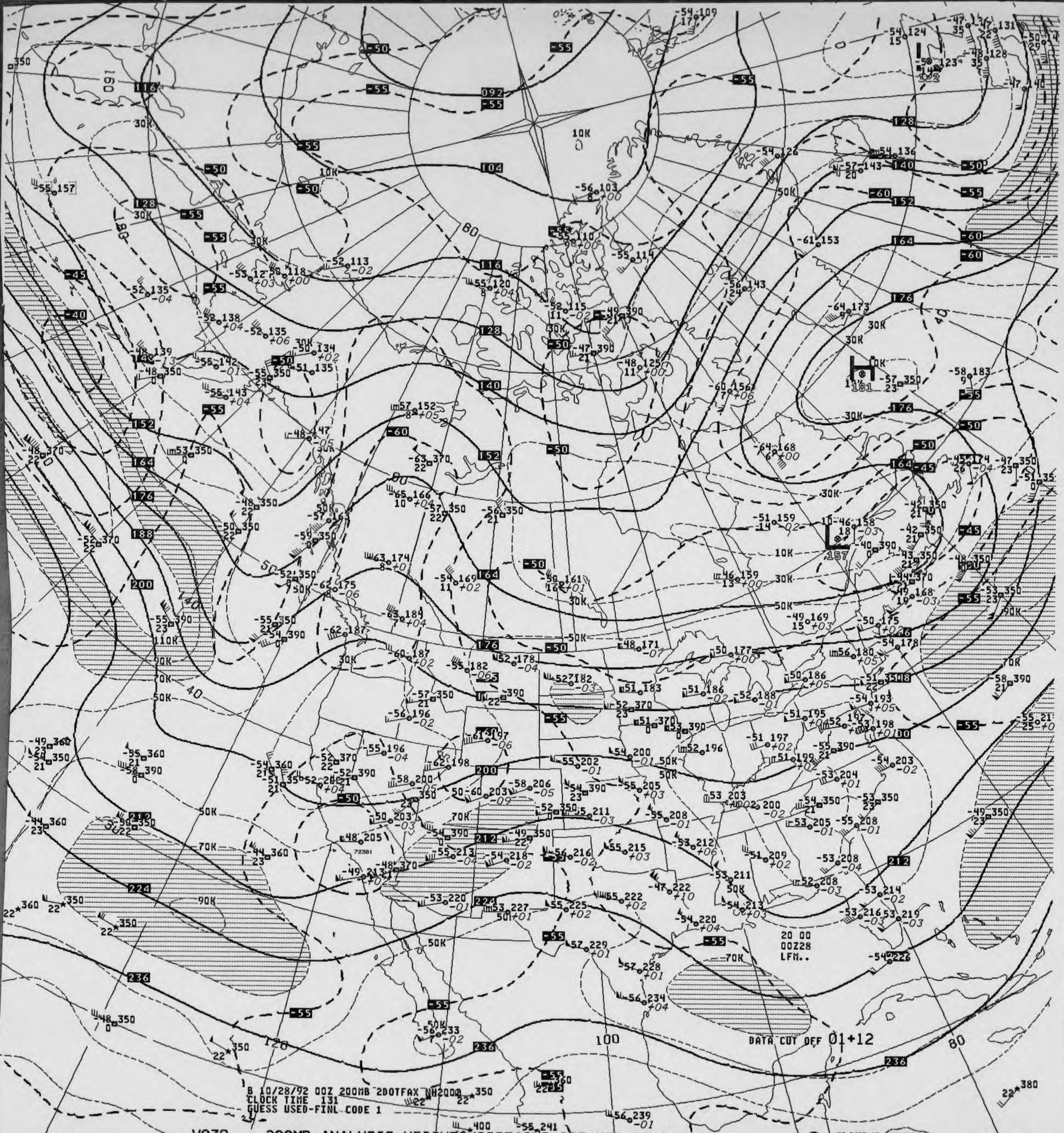
092
104
116
128
140
152
164
176
188
200
212
224
236
-45
-50
-55
-60
10K
30K
50K
70K
90K
110K
H
L
181
157
DATA CUT OFF 01+12
20 00
00Z28
LFM..
B 10/28/92 00Z 200MB 2DOTFAX NH2000
CLOCK TIME 131
GUESS USED-FINL CODE 1
US DEPT OF COMMERCE
NOAA/NWS/NMC WASHINGTON

V039 .. 200MB ANALYSIS HEIGHTS/ISOTACHS 00Z WED 28 OCT 92

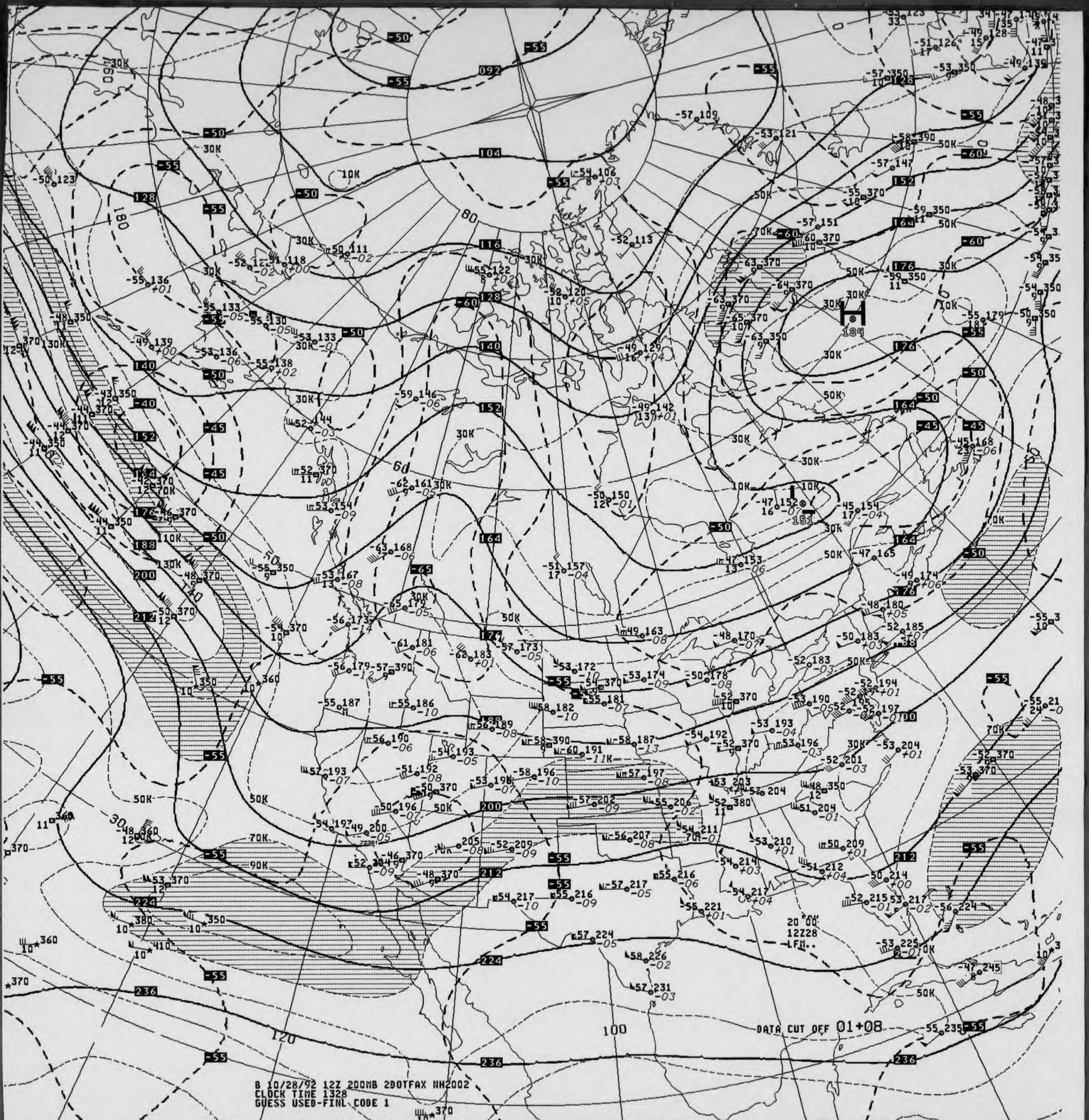
H
184
DATA CUT OFF 01+08
20 00
12Z28
LFM
30K
50K
70K
90K
110K
130K

B 10/28/92 12Z 200MB 2DOTFAX NH2002
CLOCK TIME 1328
GUESS USED-FINL CODE 1

V439 .. 200MB ANALYSIS HEIGHTS/ISOTACHS 12Z WED 28 OCT 92

US DEPT OF COMMERCE
NOAA/NWS/NMC WASHINGTON

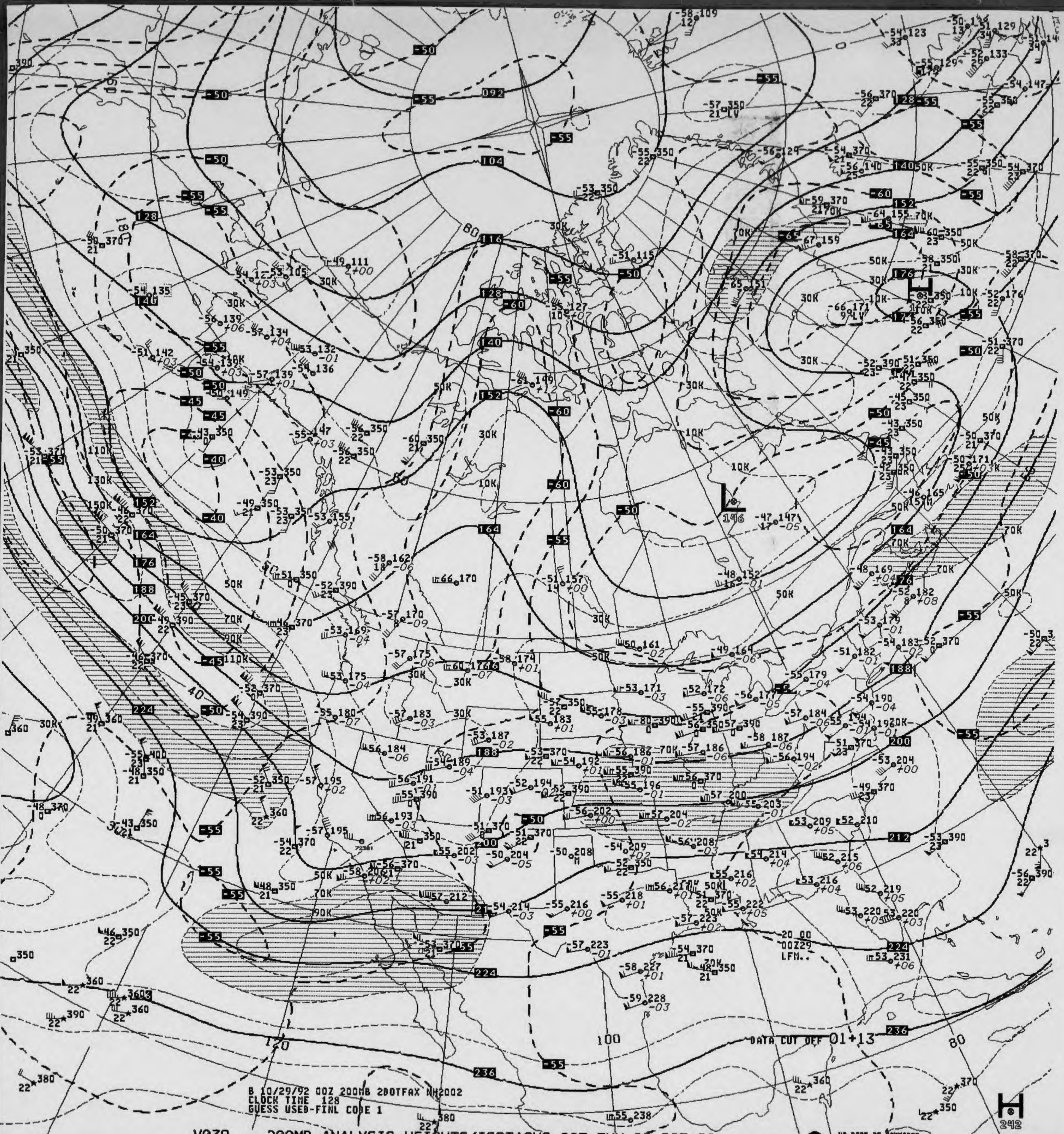

092
104
116
128
140
152
164
176
188
200
212
224
236
242
146
-40
-45
-50
-55
-60
-65
10K
30K
50K
70K
90K
110K
130K
150K
H
L
120
100
80
40
-20 00
00Z29
LFM..
DATA CUT OFF 01+13

B 10/29/92 00Z 200MB 200TFAX NH2002
CLOCK TIME 128
GUESS USED-FINL CODE 1

V039 .. 200MB ANALYSIS HEIGHTS/ISOTACHS 00Z THU 29 OCT 92

US DEPT OF COMMERCE
NOAA/NWS/NMC WASHINGTON

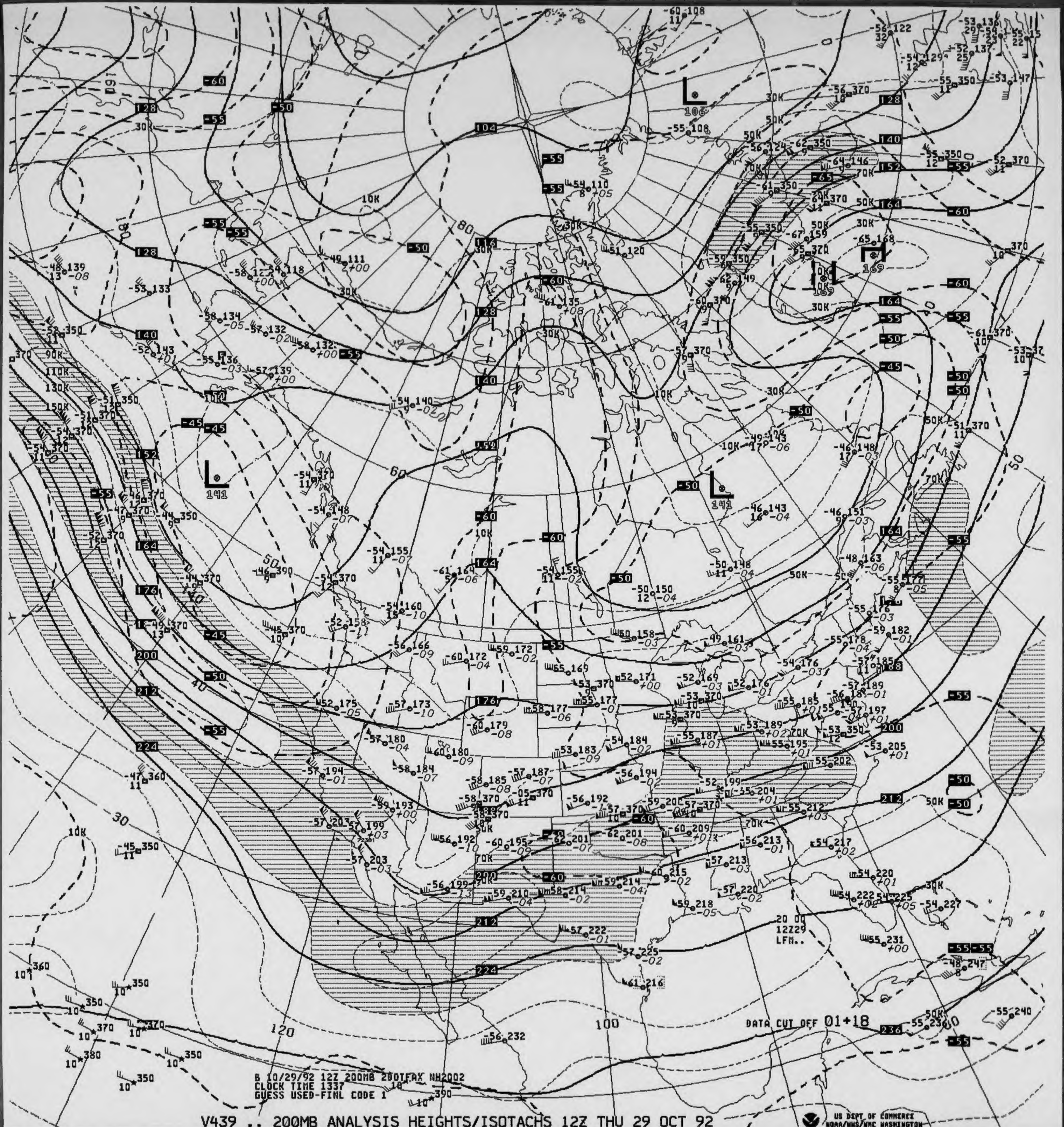
B 10/29/92 12Z 200MB 200TFAX NH2002
CLOCK TIME 1337
GUESS USED-FINL CODE 1
DATA CUT OFF 01+18
20 00
12Z29
LFM..
L 106
L 141
L 141
L 169
US DEPT OF COMMERCE
NOAA/NWS/NMC WASHINGTON

V439 .. 200MB ANALYSIS HEIGHTS/ISOTACHS 12Z THU 29 OCT 92

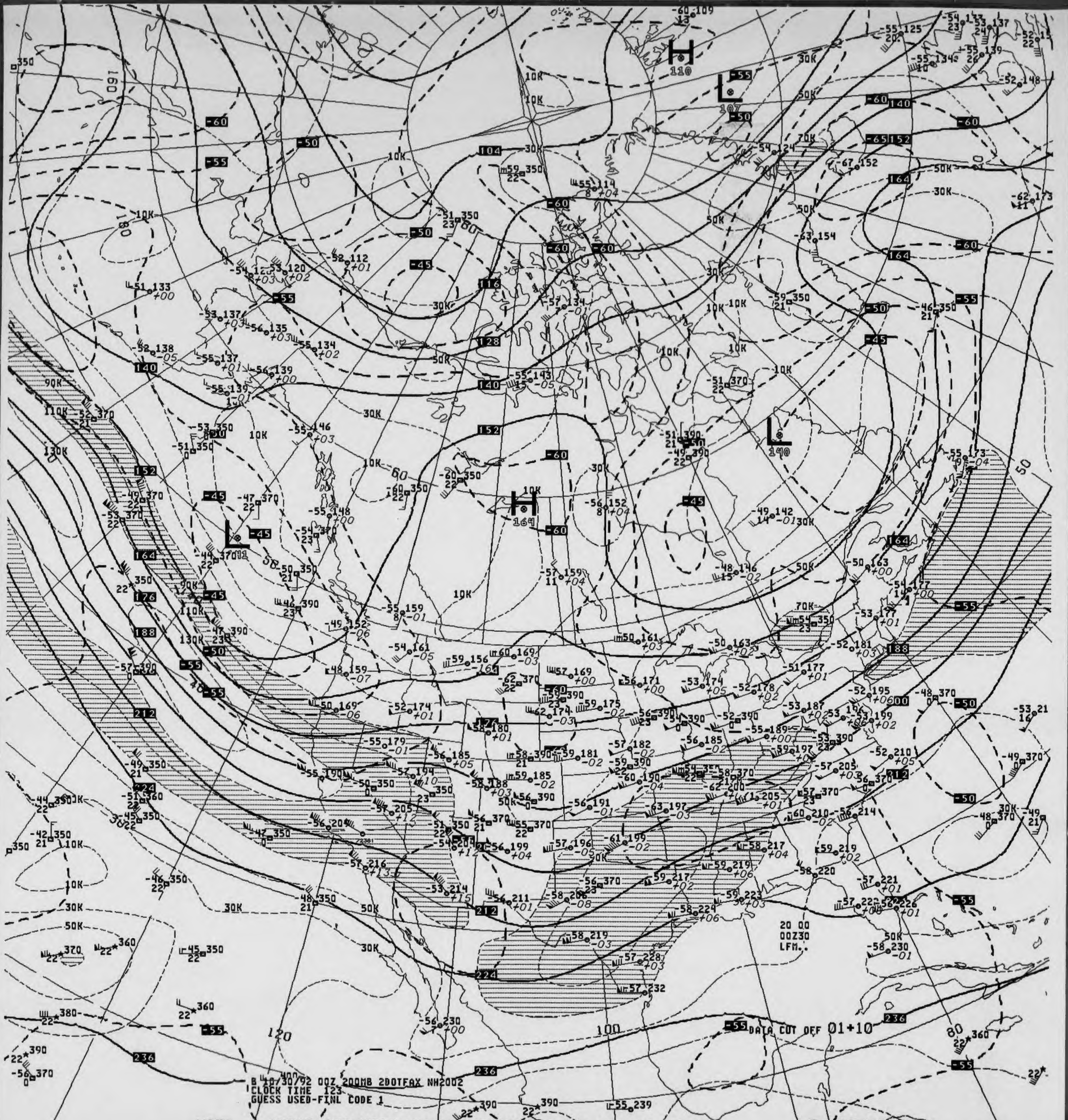
B 10/30/92 00Z 200MB 2D0TFAX NH2002
CLOCK TIME 123
GUESS USED-FINL CODE 1
DATA CUT OFF 01+10
20 00
00Z30
LFM..
H
110
L
107
H
164
L
140
L
011
104
116
128
140
152
164
176
188
212
224
236
10K
30K
50K
70K
90K
110K
130K
-45
-50
-55
-60
-65
50
60
80
100
120
160
180

V039 .. 200MB ANALYSIS HEIGHTS/ISOTACHS 00Z FRI 30 OCT 92

US DEPT OF COMMERCE
NOAA/NWS/NMC WASHINGTON

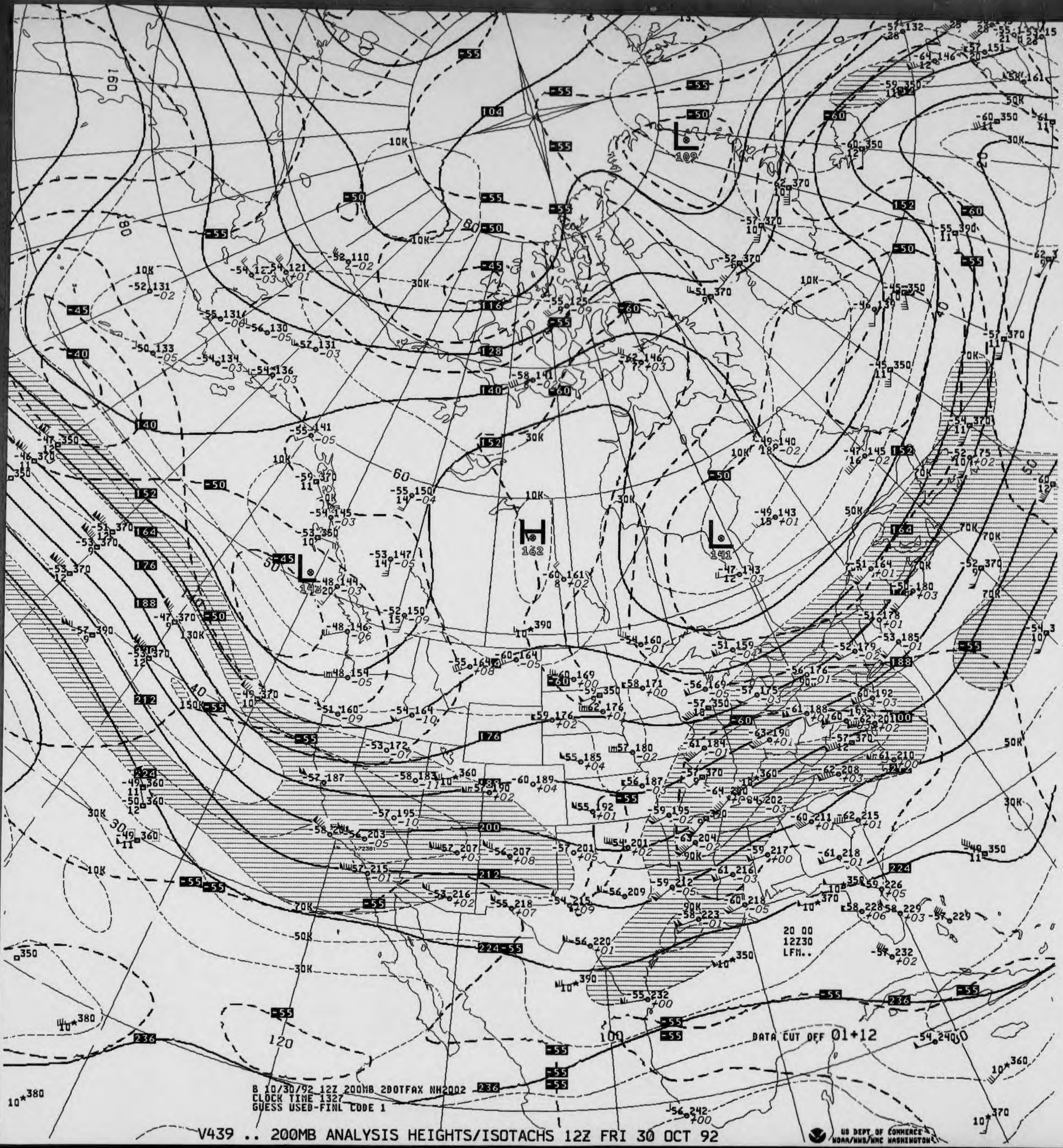

B 10/30/92 12Z 200MB 2DOTFAX NH2002
CLOCK TIME 1327
GUESS USED-FINL CODE 1
DATA CUT OFF 01+12
20 00
12Z30
LFM..
H
162
L
141
L
143
L
109
104
116
128
140
152
164
176
188
200
212
224
236
10K
30K
50K
70K
90K
130K
150K
-40
-45
-50
-55
-60
US DEPT OF COMMERCE
NOAA/NWS/NMC WASHINGTON

V439 .. 200MB ANALYSIS HEIGHTS/ISOTACHS 12Z FRI 30 OCT 92

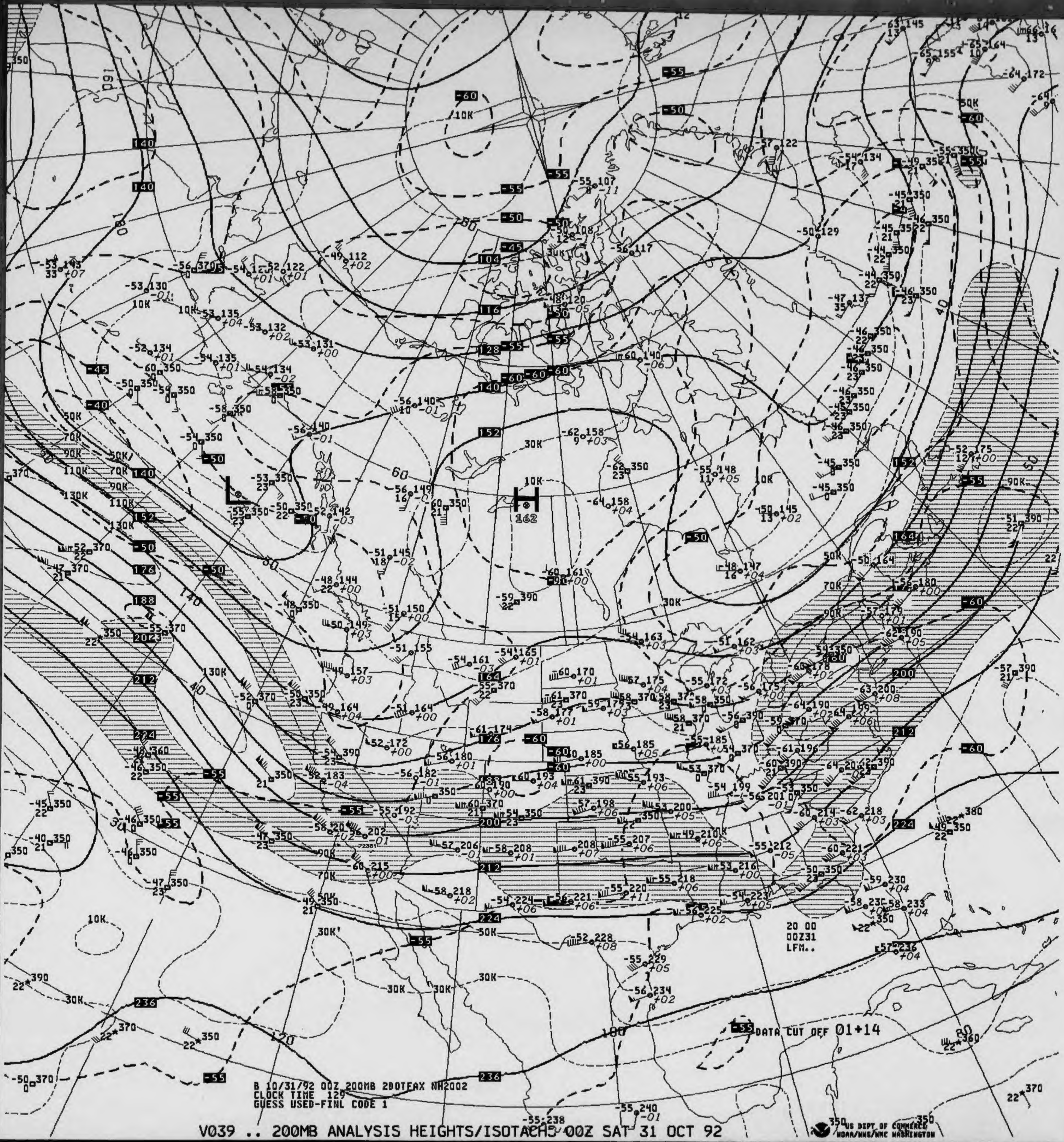
B 10/31/92 00Z 200MB 200TFAX NH2002
CLOCK TIME 129
GUESS USED-FINL CODE 1
20 00
00Z31
LFM..
DATA CUT OFF 01+14
US DEPT OF COMMERCE
NOAA/NWS/NMC WASHINGTON

V039 .. 200MB ANALYSIS HEIGHTS/ISOTACHS 00Z SAT 31 OCT 92

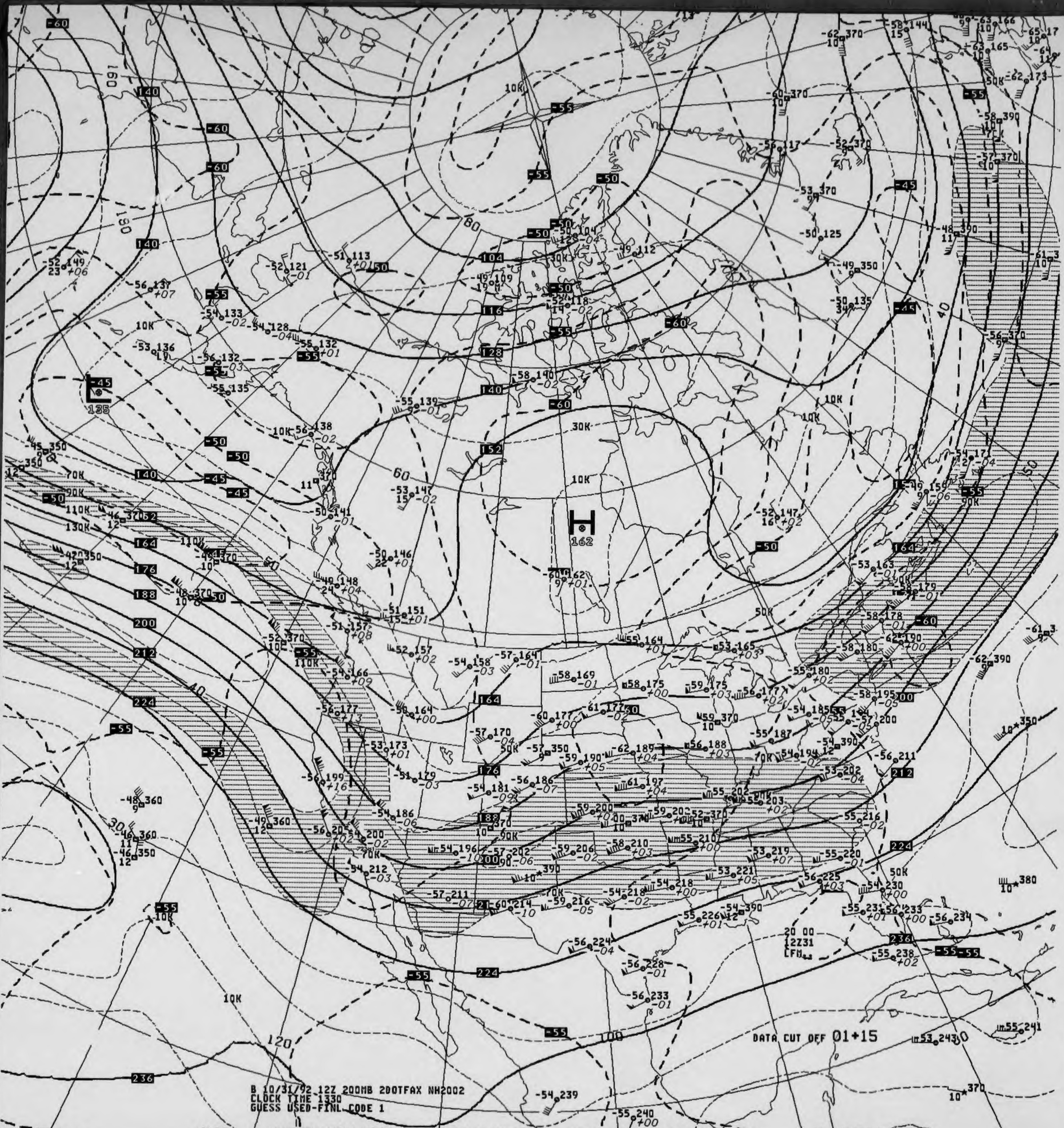

B 10/31/92 12Z 200MB 200TFAX NH2002
CLOCK TIME 1330
GUESS USED-FINL CODE 1

DATA CUT OFF 01+15

V439 .. 200MB ANALYSIS HEIGHTS/ISOTACHS 12Z SAT 31 OCT 92

US DEPT OF COMMERCE
NOAA/NWS/NMC WASHINGTON

NOAA Form 48-365A
(Rev. 8-83)

U.S. Department of Commerce
National Oceanic and Atmospheric Administration
National Environmental Satellite, Data, and Information Se
National Climatic Data Center

100 MB CONSTANT PRESSURE CHARTS

NORTH AMERICAN NMC

ALL RECORDS ARE THE BEST AVAILABLE FOR FILMING

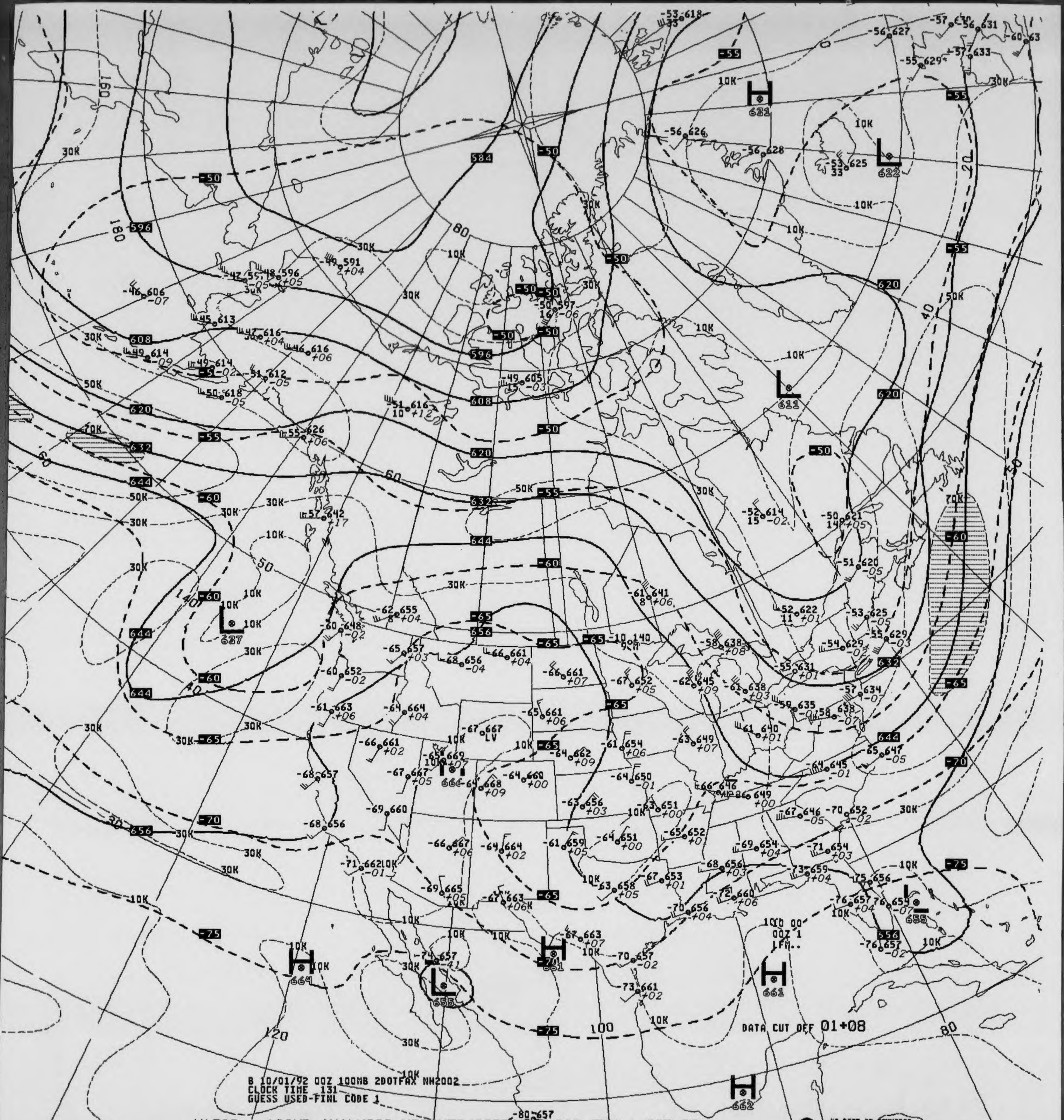
B 10/01/92 00Z 100MB 2DOTFAX NH2002
CLOCK TIME 131
GUESS USED-FINL CODE 1
DATA CUT OFF 01+08
100 00
00Z 1
LFM..
H 631
L 622
L 611
L 627
H 664
L 655
H 661
H 661
H 662
L 655
584
596
608
620
632
644
656
-50
-55
-60
-65
-70
-75
10K
30K
50K
70K
160
180
140
120
100
80
60
50
40
30
20

V4328.. 100MB ANALYSIS HEIGHTS/ISOTACHS 00Z THU 1 OCT 92

US DEPT OF COMMERCE
NOAA/NWS/NMC WASHINGTON

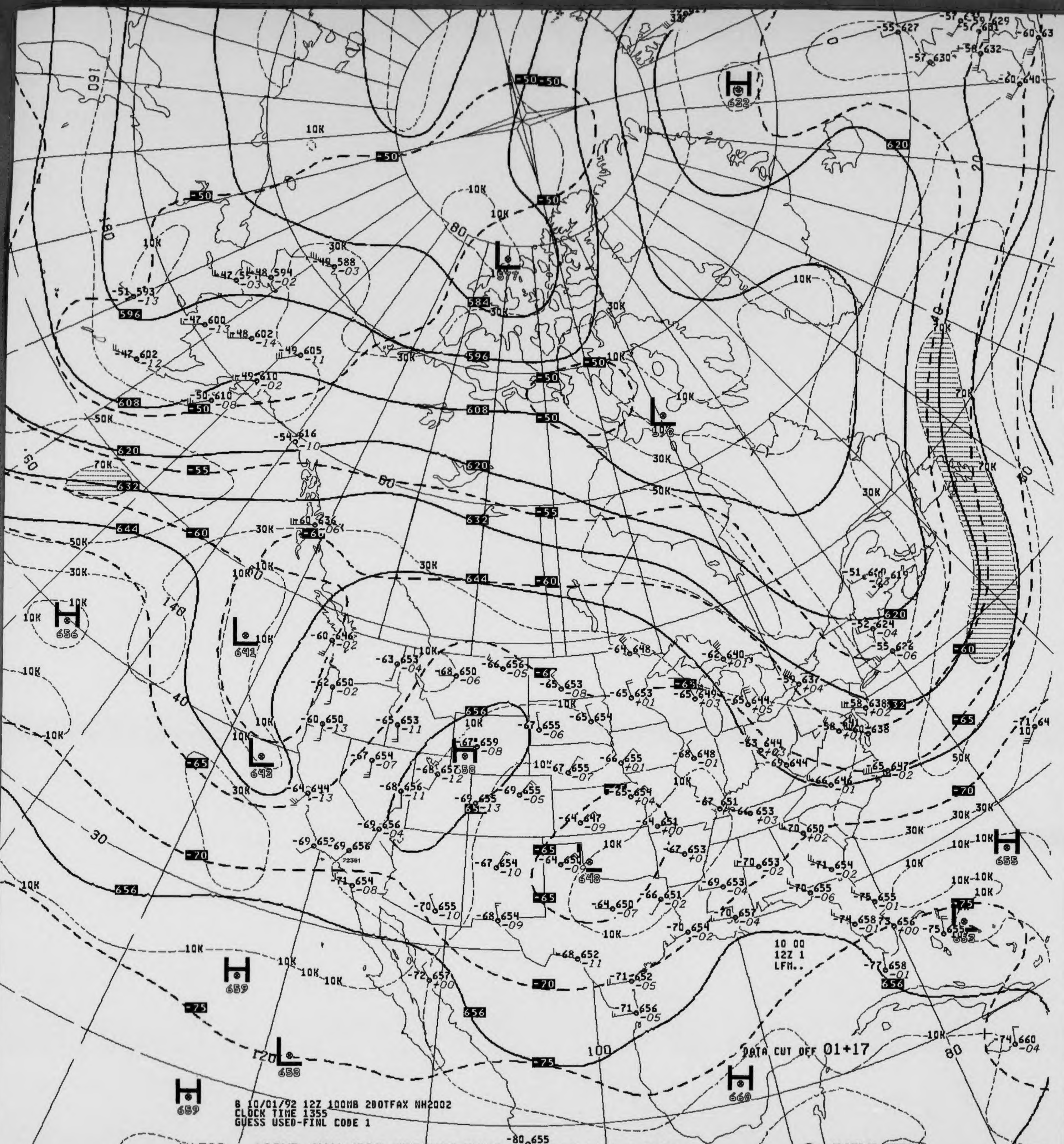

10K
-50
-55
-60
-65
-70
-75
30K
50K
70K
584
596
608
620
632
644
656
577
576
641
643
658
632
656
659
659
660
655
653
648
658
160
180
140
120
100
80
60
40
30
20
H
L

B 10/01/92 12Z 100MB 200TFAX NH2002
CLOCK TIME 1355
GUESS USED-FINL CODE 1

10 00
12Z 1
LFM..

DATA CUT OFF 01+17

V4329.. 100MB ANALYSIS HEIGHTS/ISOTACHS 12Z THU 1 OCT 92

US DEPT OF COMMERCE
NOAA/NWS/NMC WASHINGTON

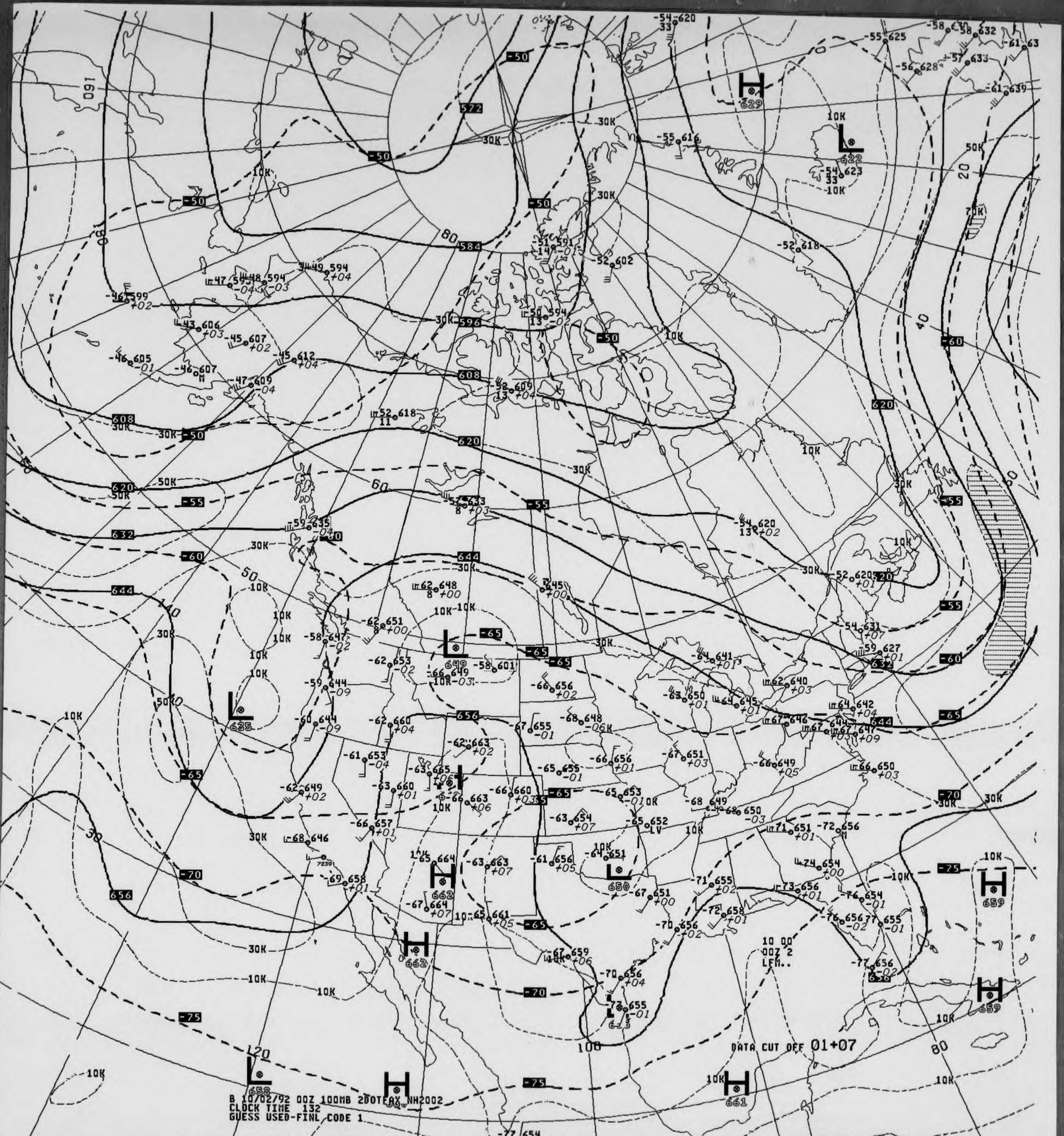
B 10/02/92 00Z 100MB 200TFAX NH2002
CLOCK TIME 132
GUESS USED-FINL CODE 1
DATA CUT OFF 01+07
10 00
00Z 2
LFM..
H 629
L 622
L 649
L 635
H 662
H 662
L 650
H 659
H 659
L 658
H 661
572
584
596
608
620
632
644
656
-50
-55
-60
-65
-70
-75
10K
30K
50K
70K

V4328.. 100MB ANALYSIS HEIGHTS/ISOTACHS 00Z FRI 2 OCT 92

US DEPT OF COMMERCE
NOAA/NWS/NMC WASHINGTON

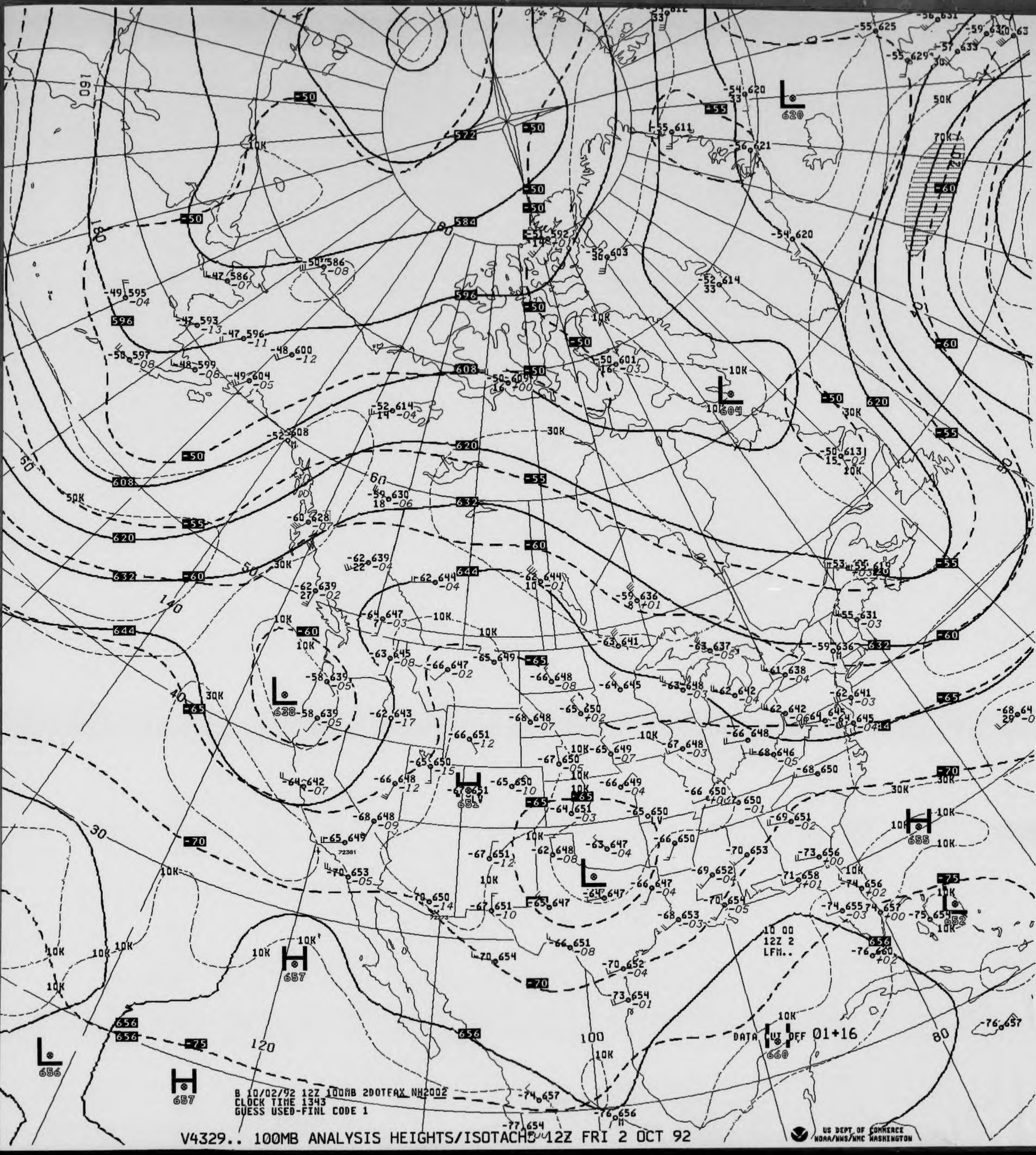
DATA CUT OFF 01+16
10 00
12Z 2
LFM..
572
584
596
608
620
632
644
656
-50
-55
-60
-65
-70
-75
10K
30K
50K
70K
L
H
620
604
638
651
655
652
657
656
660

B 10/02/92 12Z 100MB 2DOTFAX NH2002
CLOCK TIME 1343
GUESS USED-FINL CODE 1

V4329.. 100MB ANALYSIS HEIGHTS/ISOTACHS 12Z FRI 2 OCT 92

US DEPT OF COMMERCE
NOAA/NWS/NMC WASHINGTON

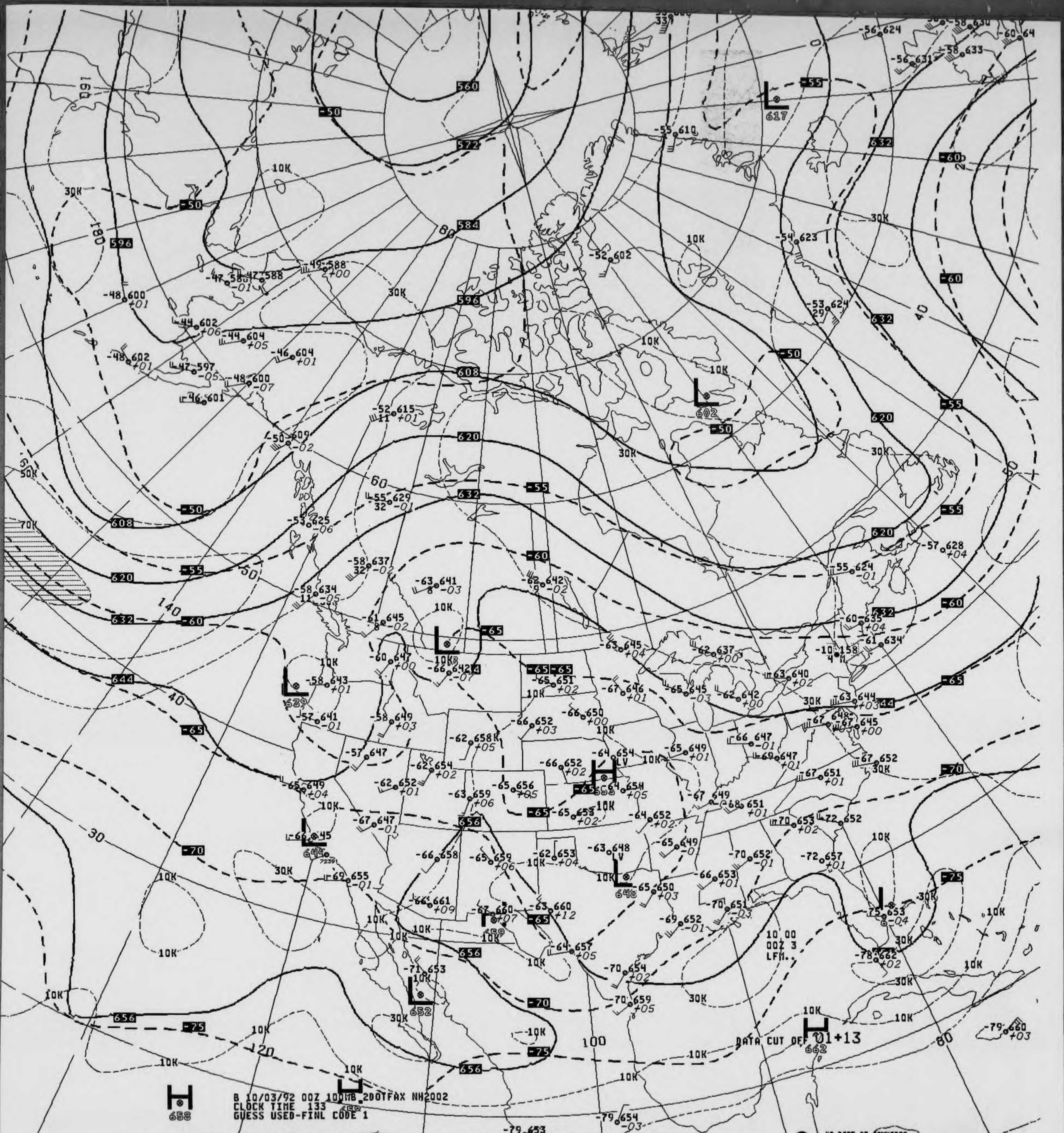
B 10/03/92 00Z 100MB 200TFAX NH2002
CLOCK TIME 133
GUESS USED-FINL CODE 1
DATA CUT OFF 01+13
10 00
00Z 3
LFM.

V4328.. 100MB ANALYSIS HEIGHTS/ISOTACHS 00Z SAT 3 OCT 92

US DEPT OF COMMERCE
NOAA/NWS/NMC WASHINGTON

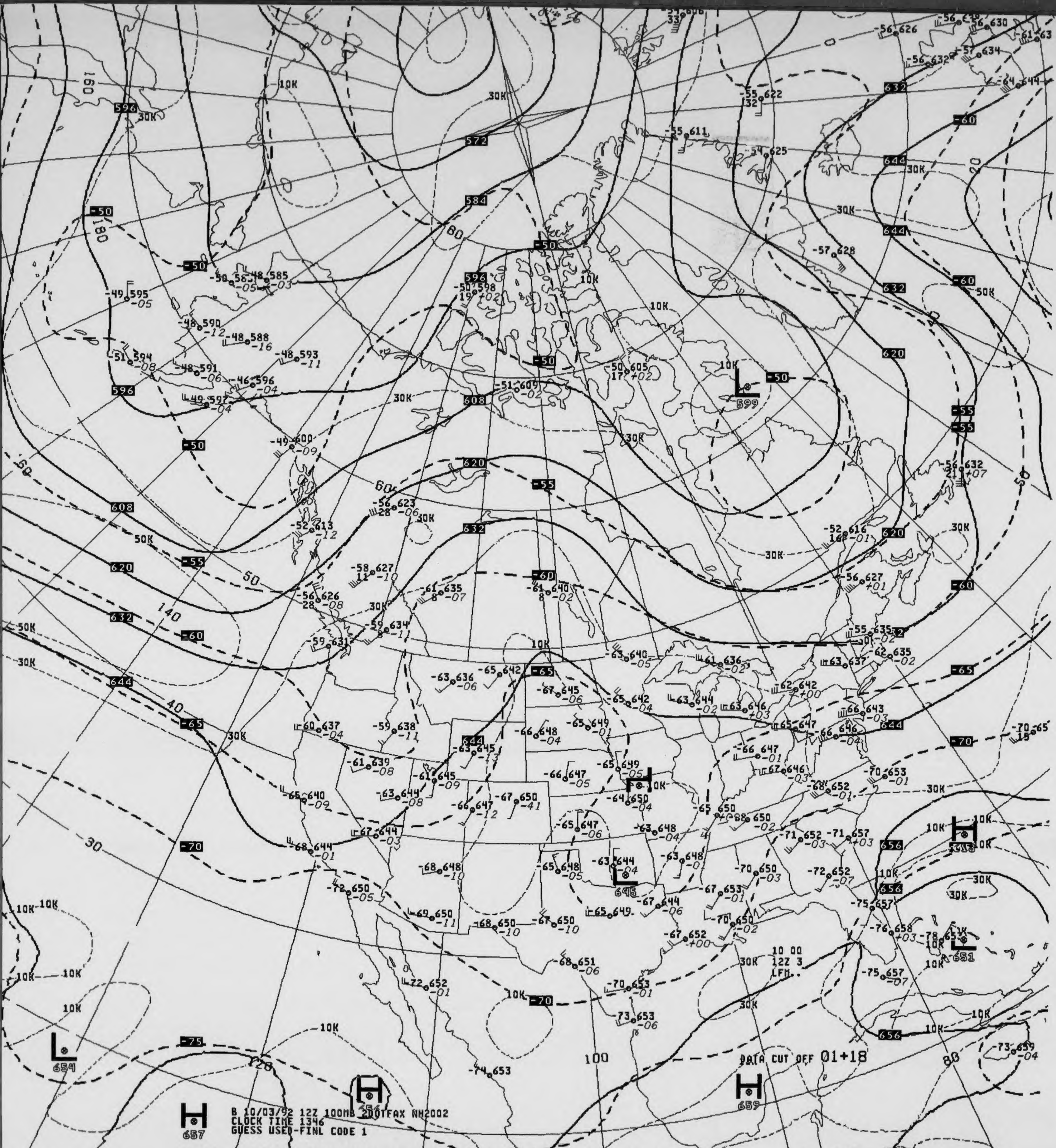
572
584
596
608
620
632
644
656
-50
-55
-60
-65
-70
-75
10K
30K
50K
L 599
L 645
L 651
L 654
H 657
H 659
H 654
DATA CUT OFF 01+18
10 00 12Z 3 LFM..

B 10/03/92 12Z 100MB 2DOTFAX NH2002
CLOCK TIME 1346
GUESS USED-FINL CODE 1

V4329.. 100MB ANALYSIS HEIGHTS/ISOTACHS 12Z SAT 3 OCT 92

US DEPT OF COMMERCE
NOAA/NWS/NMC WASHINGTON

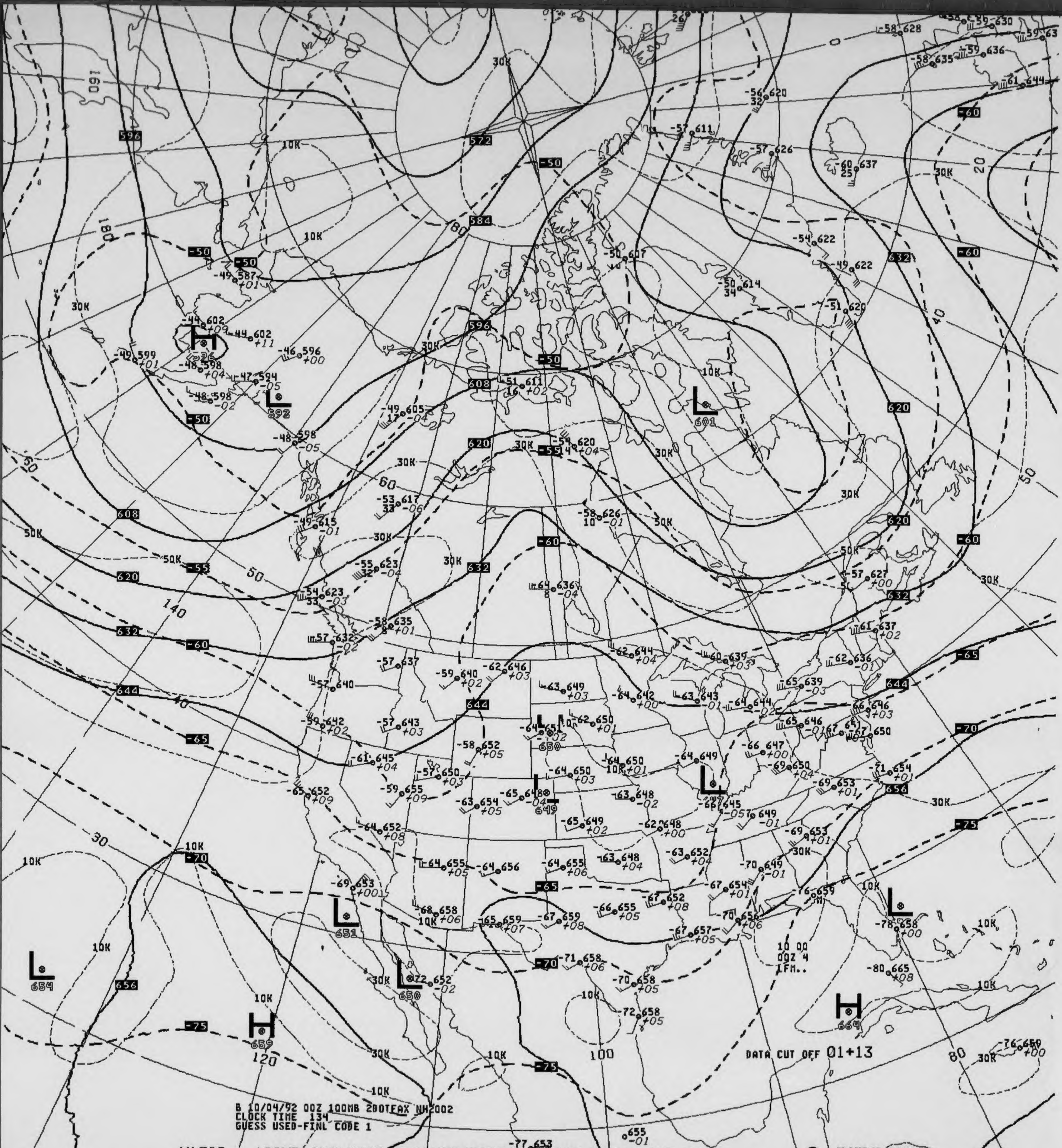
B 10/04/92 00Z 100MB 2DOTFAX NH2002
CLOCK TIME 134
GUESS USED-FINL CODE 1
DATA CUT OFF 01+13
10 00
00Z 4
IFM..

V4328.. 100MB ANALYSIS HEIGHTS/ISOTACHS 00Z SUN 4 OCT 92

US DEPT OF COMMERCE
NOAA/NWS/NMC WASHINGTON

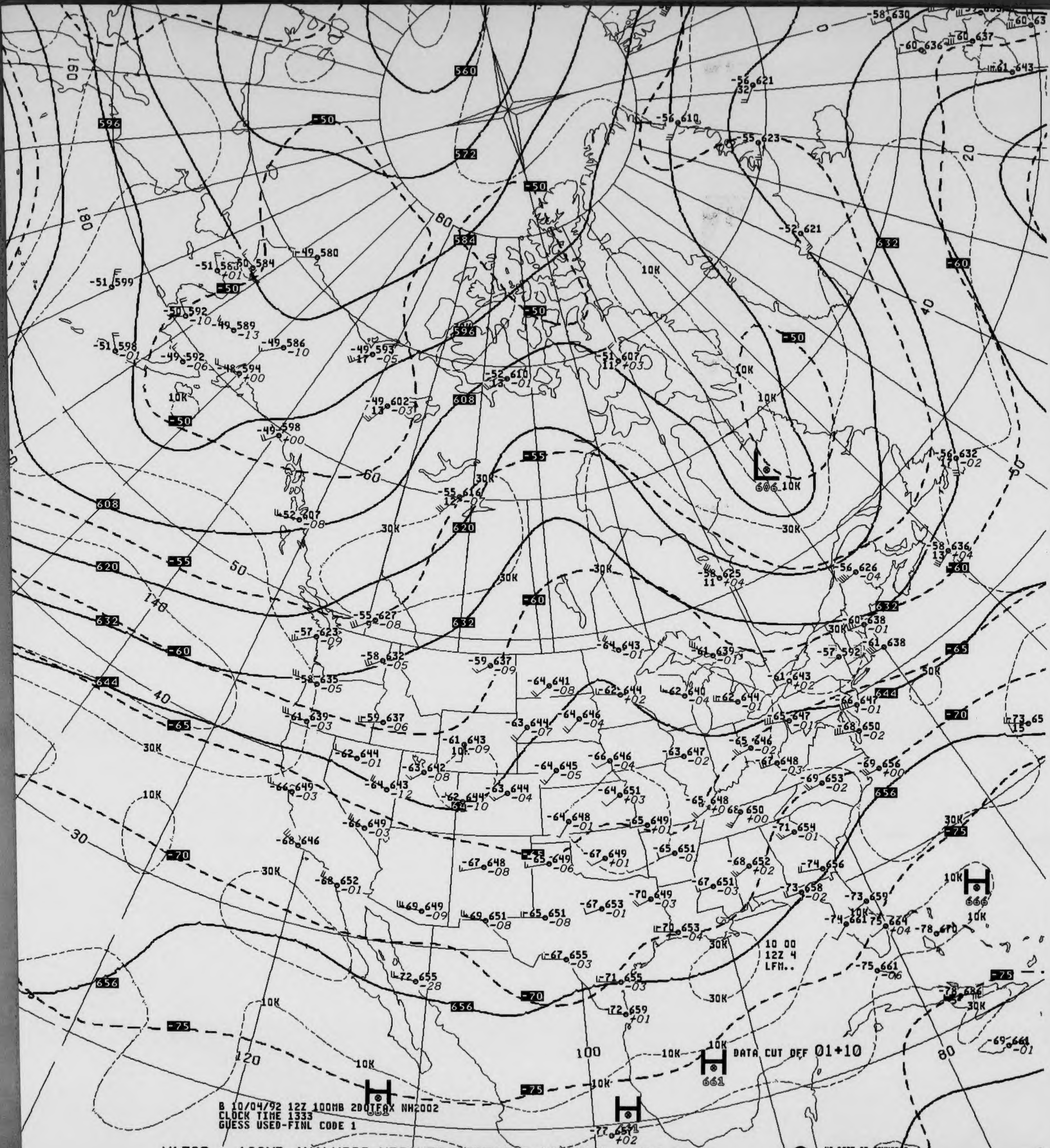

B 10/04/92 12Z 100MB 2DOTFAX NH2002
CLOCK TIME 1333
GUESS USED-FINL CODE 1
DATA CUT OFF 01+10
10 00
12Z 4
LFM..
560
572
584
596
608
620
632
644
656
-50
-55
-60
-65
-70
-75
10K
30K
H
L
606
661
666
180
160
140
120
100
80
60
50
40
30
20

V4329.. 100MB ANALYSIS HEIGHTS/ISOTACHS 12Z SUN 4 OCT 92

US DEPT OF COMMERCE
NOAA/NWS/NMC WASHINGTON

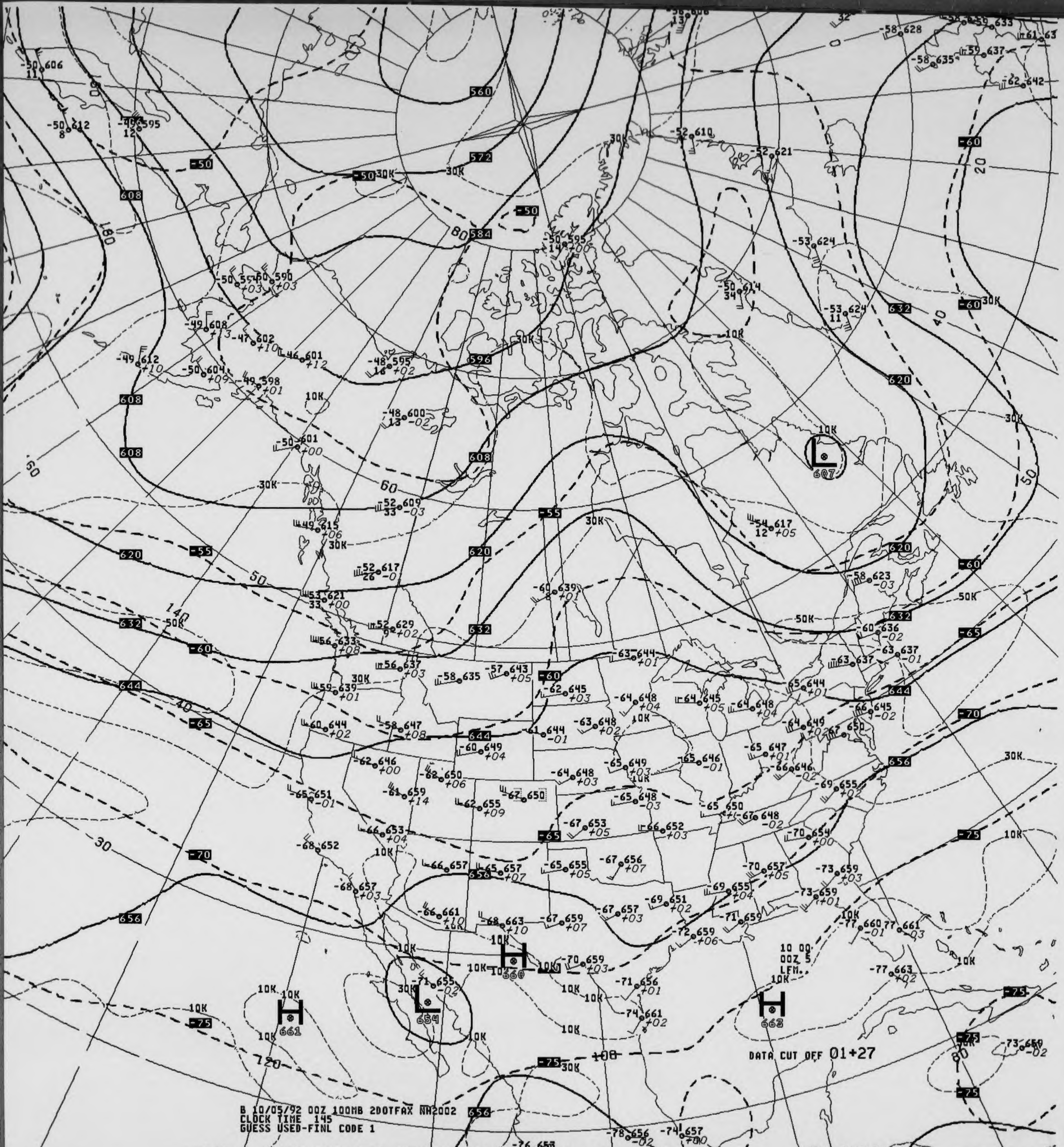
560
572
584
596
608
620
632
644
656
-50
-55
-60
-65
-70
-75
30K
50K
10K
L 607
H 660
L 654
H 661
H 663
10 00
00Z 5
LFM.
DATA CUT OFF 01+27
B 10/05/92 00Z 100MB 2DOTFAX NH2002
CLOCK TIME 145
GUESS USED-FINL CODE 1

V4328.. 100MB ANALYSIS HEIGHTS/ISOTACHS 00Z MON 5 OCT 92

US DEPT OF COMMERCE
NOAA/NWS/NMC WASHINGTON

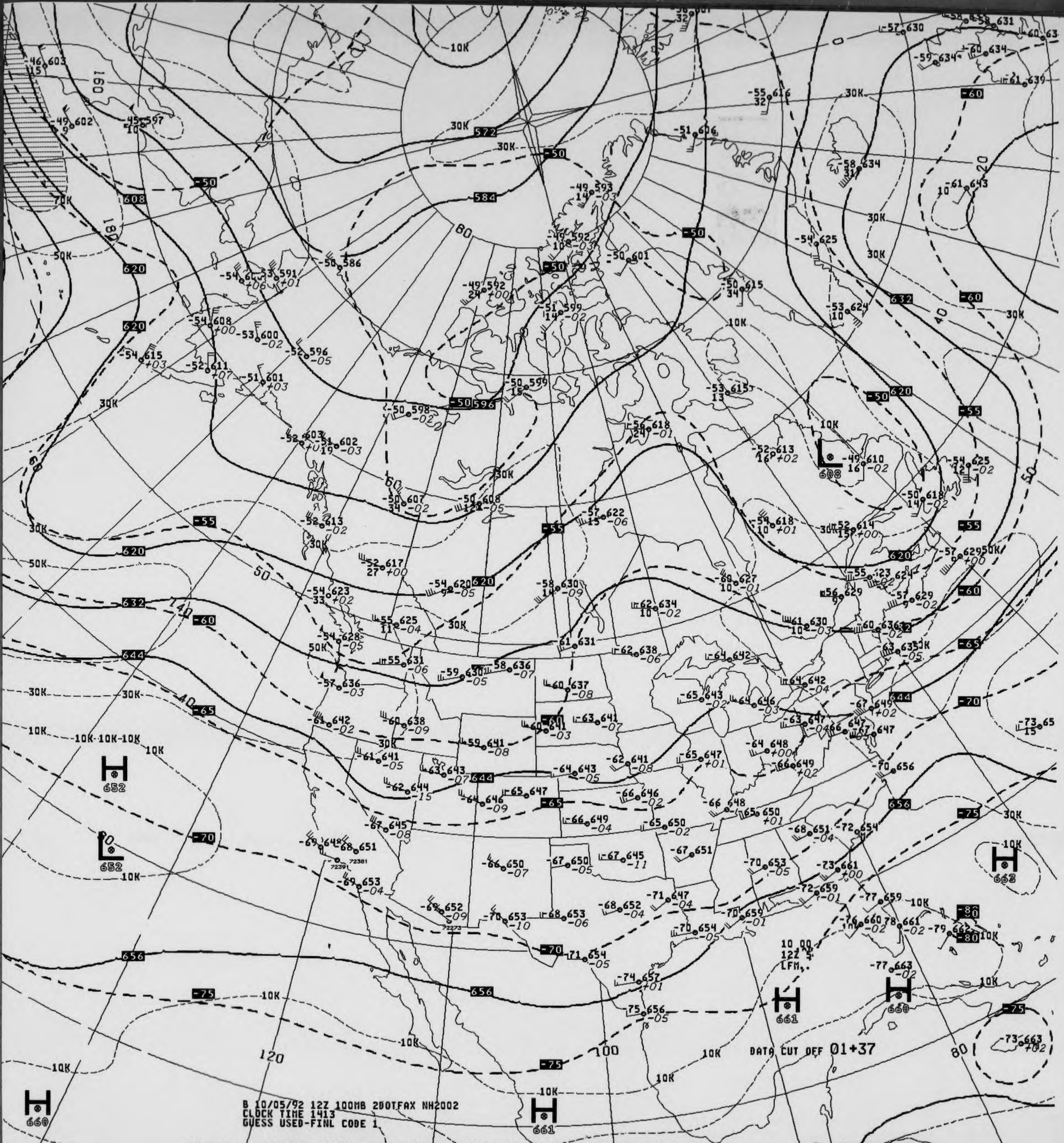
DATA CUT OFF 01+37
10 00
12Z 5
LFM
H
652
L
652
H
660
H
661
H
661
H
660
H
663
L
608
572
584
596
608
620
632
644
656
-50
-55
-60
-65
-70
-75
-80
10K
30K
50K
70K
180
160
140
120
100
80
60
50
40
20

B 10/05/92 12Z 100MB 200TFAX NH2002
CLOCK TIME 1413
GUESS USED-FINL CODE 1

V4329.. 100MB ANALYSIS HEIGHTS/ISOTACHS 12Z MON 5 OCT 92

US DEPT OF COMMERCE
NOAA/NWS/NMC WASHINGTON

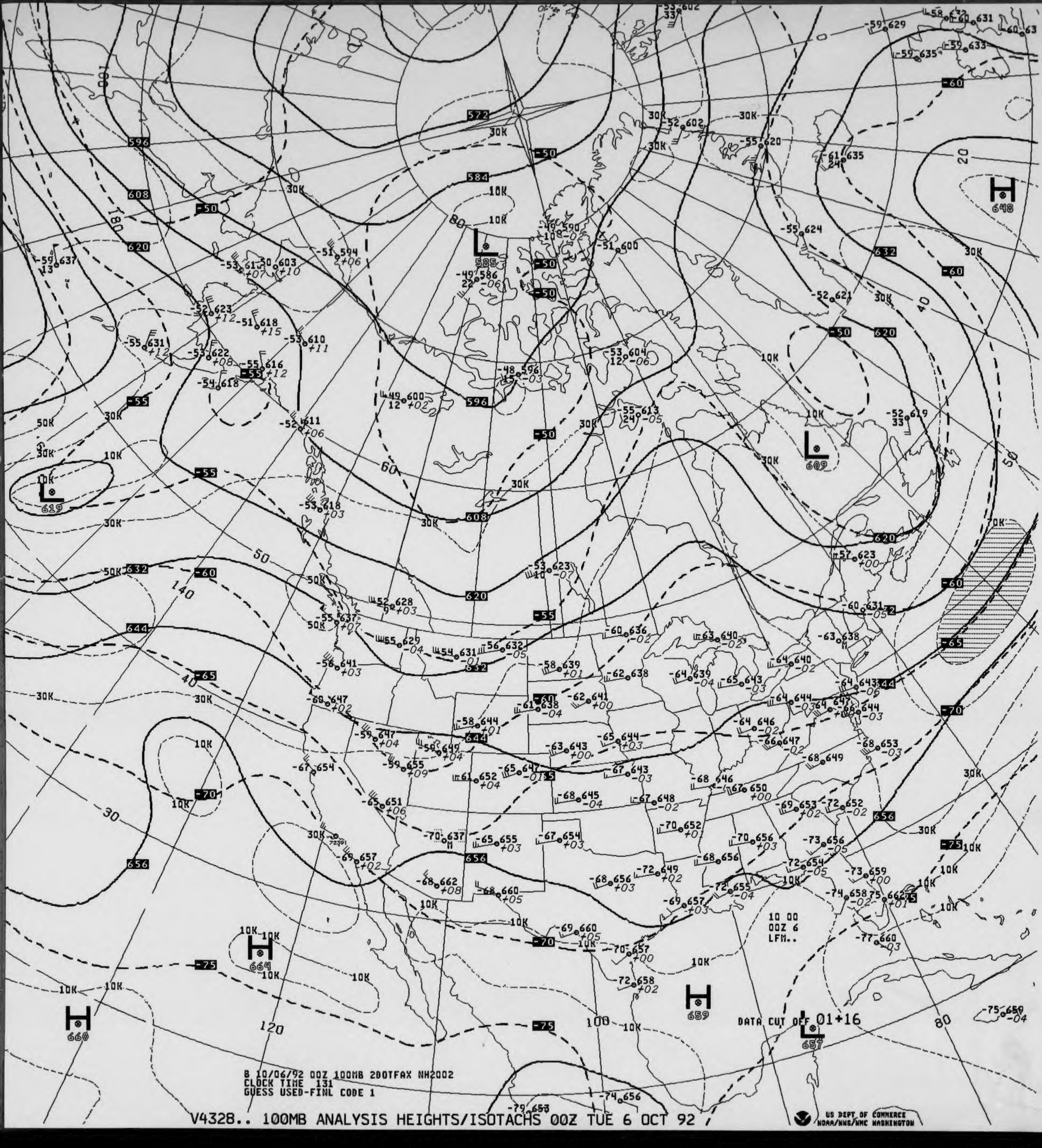
H 648
L 585
L 609
L 619
H 664
H 660
H 659
L 657
572
584
596
608
620
632
644
656
-50
-55
-60
-65
-70
-75
30K
10K
50K
70K
10 00
00Z 6
LFM..
DATA CUT OFF 01+16

B 10/06/92 00Z 100MB 2D0TFAX NH2002
CLOCK TIME 131
GUESS USED-FINL CODE 1

V4328.. 100MB ANALYSIS HEIGHTS/ISOTACHS 00Z TUE 6 OCT 92

US DEPT OF COMMERCE
NOAA/NWS/NMC WASHINGTON

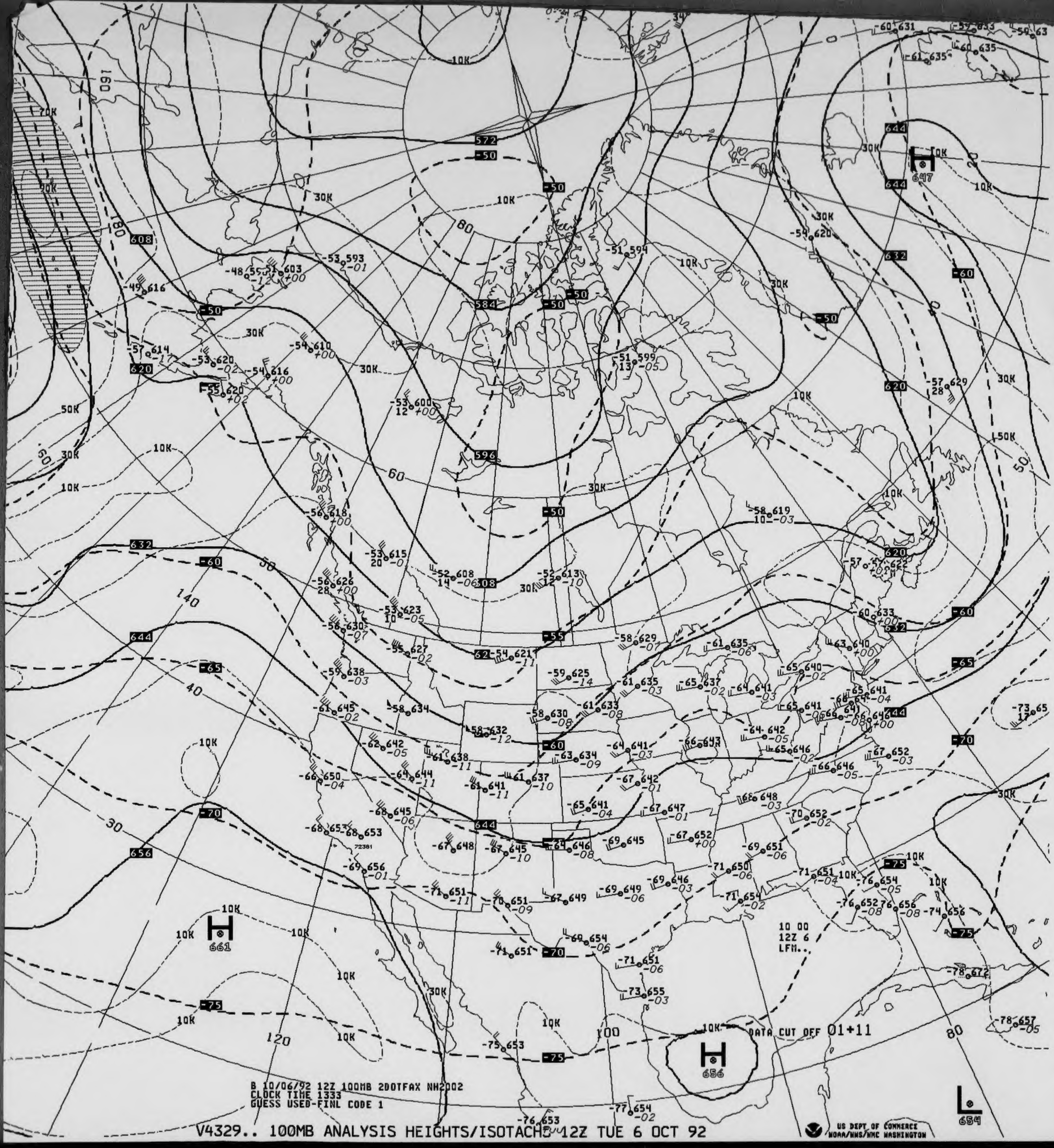
572
584
596
608
620
632
644
656
-50
-55
-60
-65
-70
-75
H
647
H
661
H
656
L
654
10K
30K
50K
70K
DATA CUT OFF 01+11
10 00
12Z 6
LFM...

B 10/06/92 12Z 100MB 2DOTFAX NH2002
CLOCK TIME 1333
GUESS USED-FINL CODE 1

V4329.. 100MB ANALYSIS HEIGHTS/ISOTACHS 12Z TUE 6 OCT 92

US DEPT OF COMMERCE
NOAA/NWS/NMC WASHINGTON

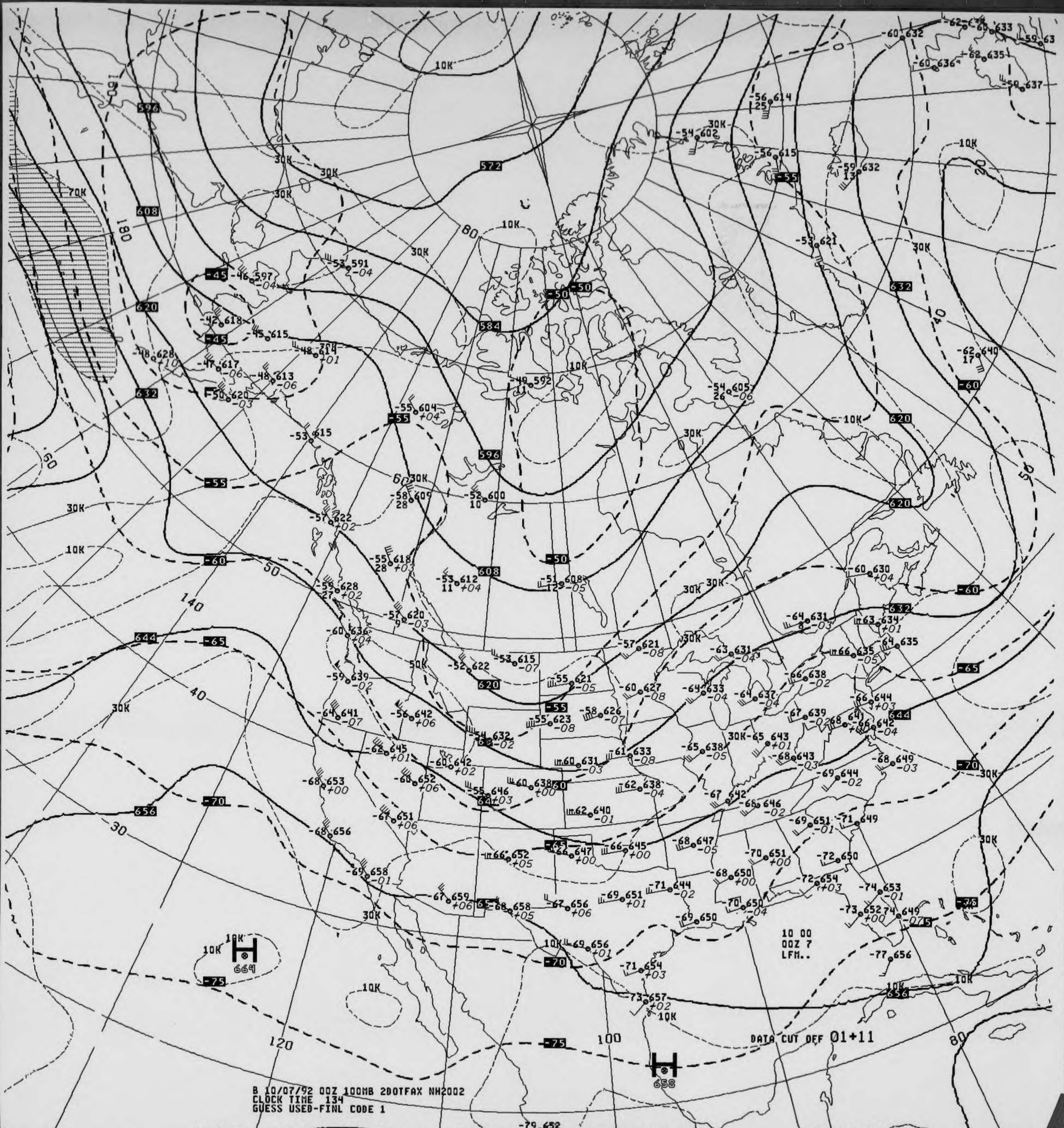
B 10/07/92 00Z 100MB 2DOTFAX NH2002
CLOCK TIME 134
GUESS USED-FINL CODE 1
DATA CUT OFF 01+11
10 00
00Z 7
LFM..
572
584
596
608
620
632
644
656
-45
-50
-55
-60
-65
-70
-75
10K
30K
50K
70K
180
160
140
120
100
80
60
50
40
30
H
669
658
US DEPT OF COMMERCE
NOAA/NWS/NMC WASHINGTON

V4328.. 100MB ANALYSIS HEIGHTS/ISOTACHS 00Z WED 7 OCT 92

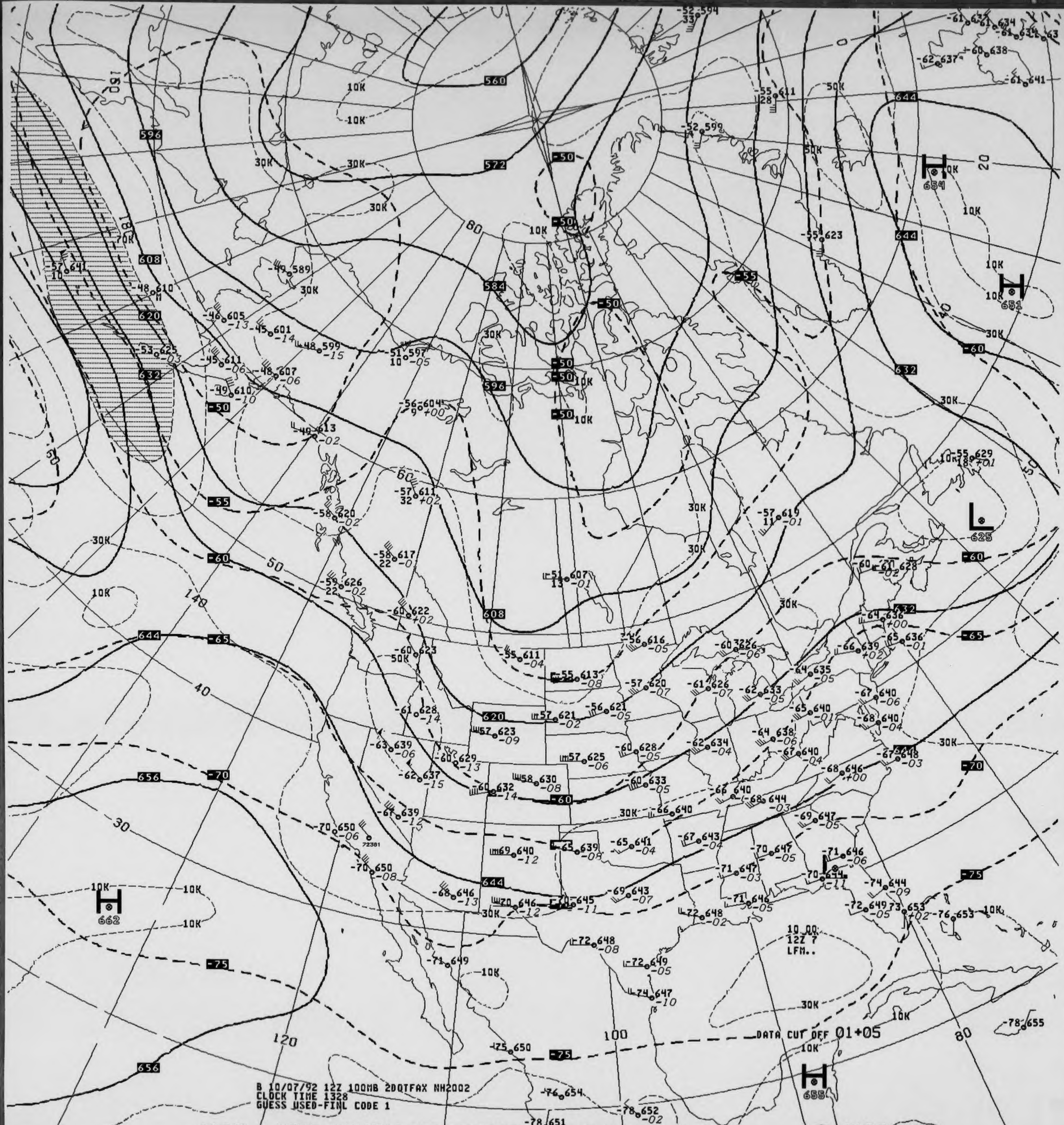
560
572
584
596
608
620
632
644
656
-50
-55
-60
-65
-70
-75
10K
30K
50K
H 654
H 651
H 662
H 655
L 625
DATA CUT OFF 01+05
10.00
12Z 7
LFM..

B 10/07/92 12Z 100MB 2DQTFAX NH2002
CLOCK TIME 1328
GUESS USED-FINL CODE 1

V4329.. 100MB ANALYSIS HEIGHTS/ISOTACHS 12Z WED 7 OCT 92

US DEPT OF COMMERCE
NOAA/NWS/NMC WASHINGTON

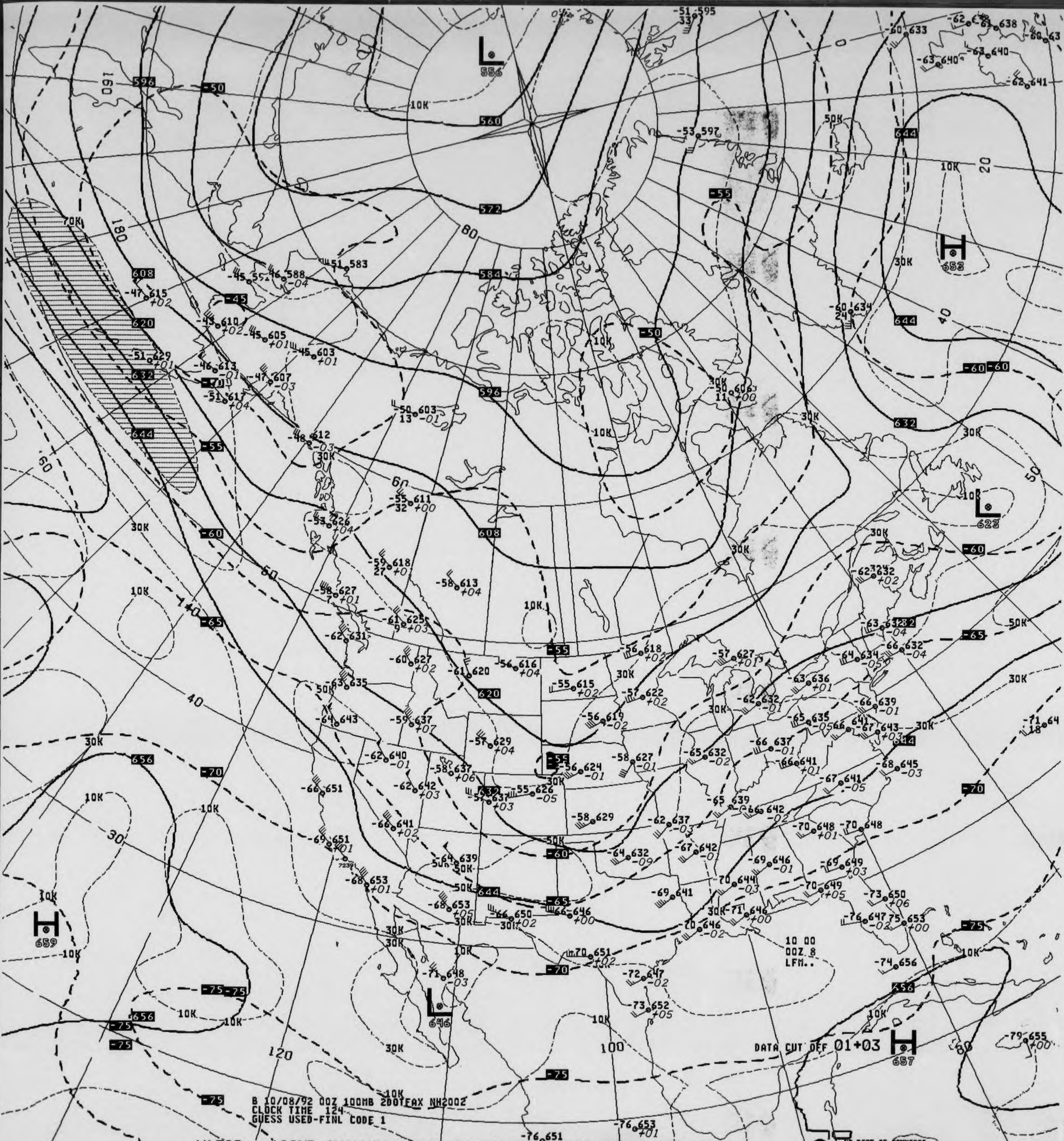
L
556
560
572
584
596
608
620
632
644
656
L
623
H
653
H
659
L
646
H
657
-50
-55
-60
-65
-70
-75
10K
30K
50K
70K
160
180
140
120
100
80
60
50
40
30
20
10 00
00Z 8
LFM..

B 10/08/92 00Z 100MB 2DOTFAX NH2002
CLOCK TIME 124
GUESS USED-FINL CODE 1

DATA CUT OFF 01+03

V4328.. 100MB ANALYSIS HEIGHTS/ISOTACHS 00Z THU 8 OCT 92

US DEPT OF COMMERCE
NOAA/NWS/NMC WASHINGTON

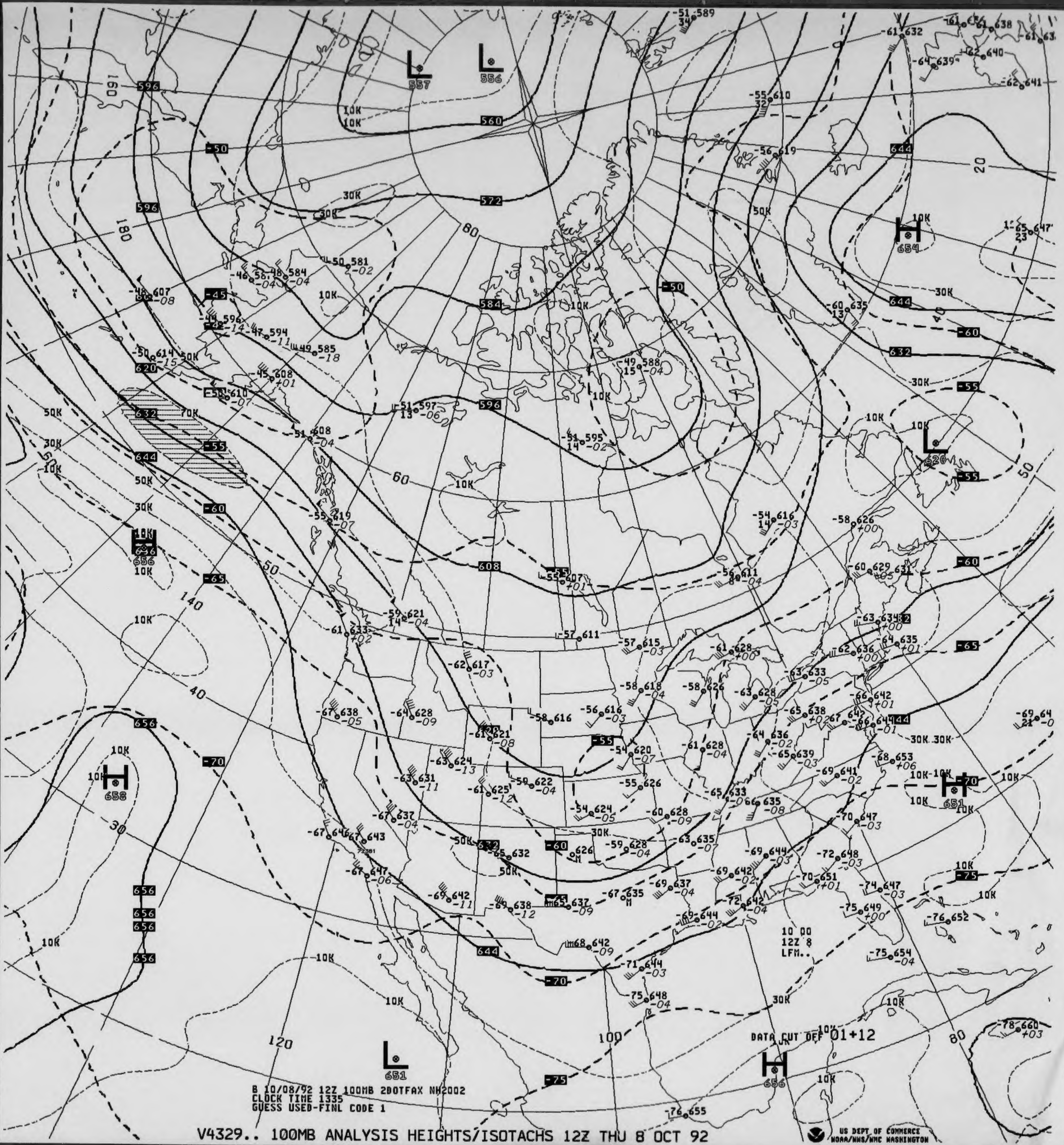
B 10/08/92 12Z 100MB 2DOTFAX NH2002
CLOCK TIME 1335
GUESS USED-FINL CODE 1
DATA CUT OFF 01+12
10 00
12Z 8
LFM..
L 557
L 556
H 654
L 620
H 656
H 658
H 651
L 651
H 656

V4329.. 100MB ANALYSIS HEIGHTS/ISOTACHS 12Z THU 8 OCT 92

US DEPT OF COMMERCE
NOAA/NWS/NMC WASHINGTON

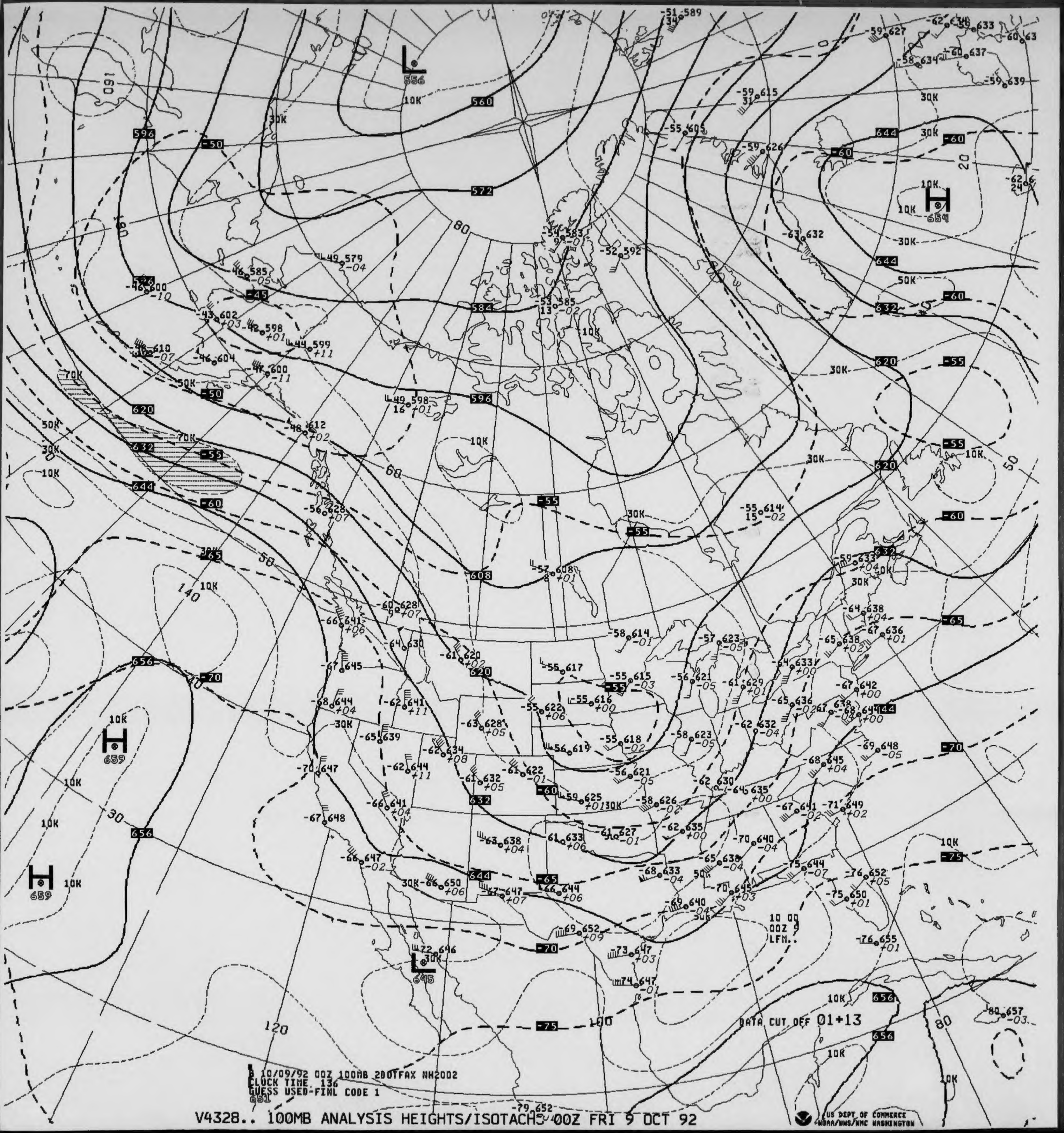
L
556
560
572
584
596
608
620
632
644
656
H
654
H
659
H
659
L
645
-45
-50
-55
-60
-65
-70
-75
10K
30K
50K
70K
20
30
50
60
80
100
120
140
160
10 00
00Z 9
LFM..
DATA CUT OFF 01+13

B 10/09/92 00Z 100MB 2D0TFAX NH2002
CLOCK TIME 136
GUESS USED-FINL CODE 1

V4328.. 100MB ANALYSIS HEIGHTS/ISOTACHS 00Z FRI 9 OCT 92

US DEPT OF COMMERCE
NOAA/NWS/NMC WASHINGTON

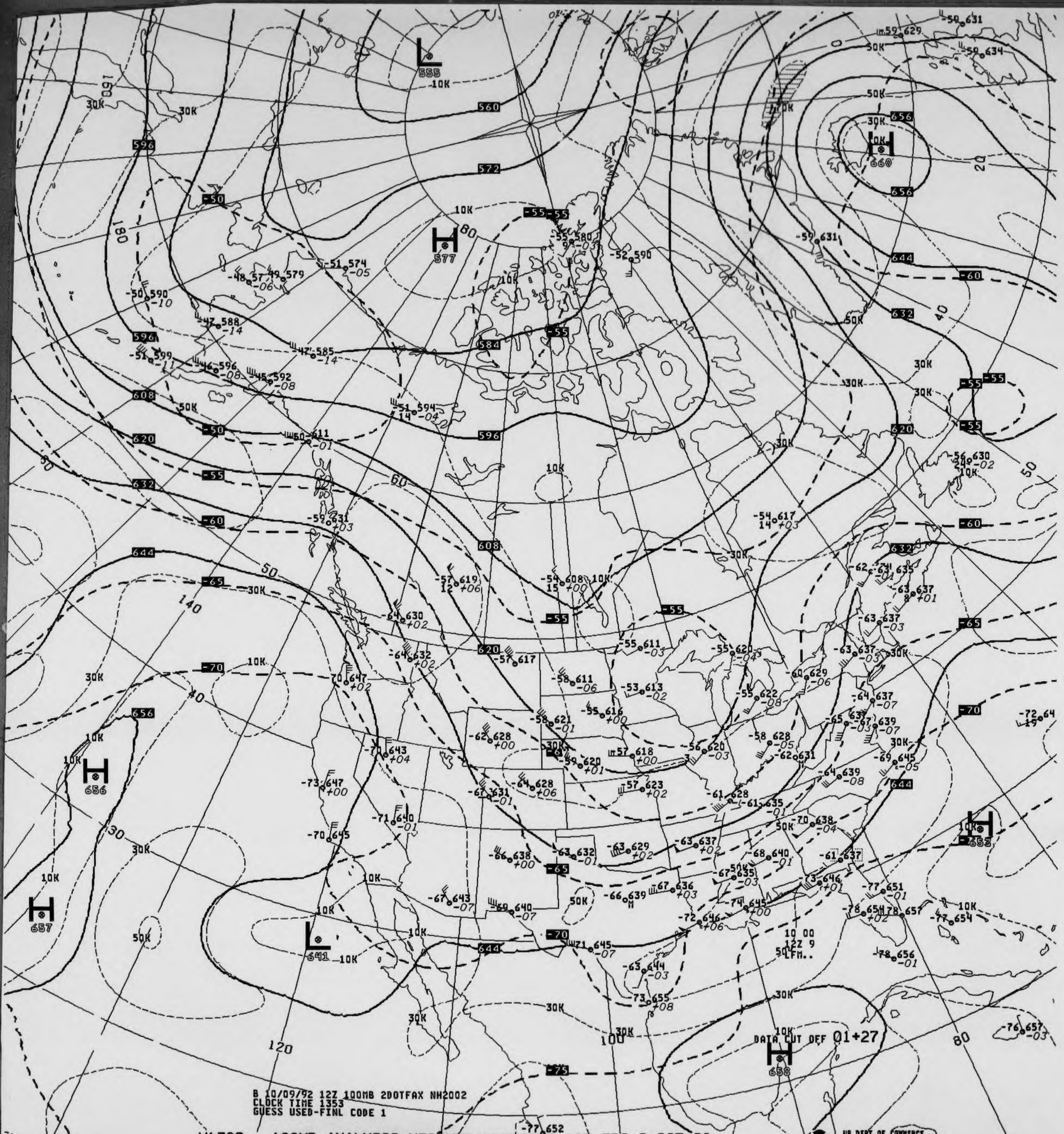
L 555
10K
560
572
584
596
608
620
632
644
656
H 577
H 660
H 656
H 657
H 653
H 658
L 641
-50
-55
-60
-65
-70
-75
10K
30K
50K
180
160
140
120
100
80
60
50
40
30
20
-52 590
-59 631
-50 631
-59 629
-59 634
-51 574 -05
-48 57 -06
-49 579
-50 590 -10
-47 588 -14
-47 585 -14
-51 599 -11
-46 596 -08
-45 592 -08
-51 594 14 -04
-60 611 -01
-55 580 -03
-54 617 14 +03
-56 630 24 -02
-52 631 +03
-57 619 12 +06
-54 608 15 +00
-64 630 +02
-64 632 +02
-57 617
-70 647 +02
-55 611 -03
-55 620 -04
-58 611 -06
-53 613 -02
-60 629 -06
-62 -64 635 -01
-63 637 8 +01
-63 637 -03
-63 637 -03
-64 637 -07
-65 637 -03
-67 639 -07
-69 645 -05
-72 64 19
-58 621 -01
-55 616 +00
-55 622 -08
-62 628 +00
-59 620 +01
-57 618 +00
-56 620 -03
-58 628 -05
-62 631
-70 643 +04
-73 647 +00
-64 628 +06
-61 631 -01
-57 623 +02
-61 628
-61 635 -01
-64 639 -08
-70 638 -04
-71 640 -01
-70 645
-66 638 +00
-63 632 -01
-63 629 +02
-63 637 +02
-68 640 -01
-61 637
-67 635 -03
-67 636 +03
-66 639 M
-73 646 +01
-77 651 -01
-67 643 -07
-69 640 -07
-74 645 +00
-72 646 +06
-78 654 +02
-78 657
-77 654
-71 645 -07
-63 644 -03
-78 656 -01
-73 655 +08
-76 657 -03
-77 652
10 00
12Z 9
LFM..
DATA CUT OFF 01+27

B 10/09/92 12Z 100MB 2DOTFAX NH2002
CLOCK TIME 1353
GUESS USED-FINL CODE 1

V4329.. 100MB ANALYSIS HEIGHTS/ISOTACHS 12Z FRI 9 OCT 92

US DEPT OF COMMERCE
NOAA/NWS/NMC WASHINGTON
]

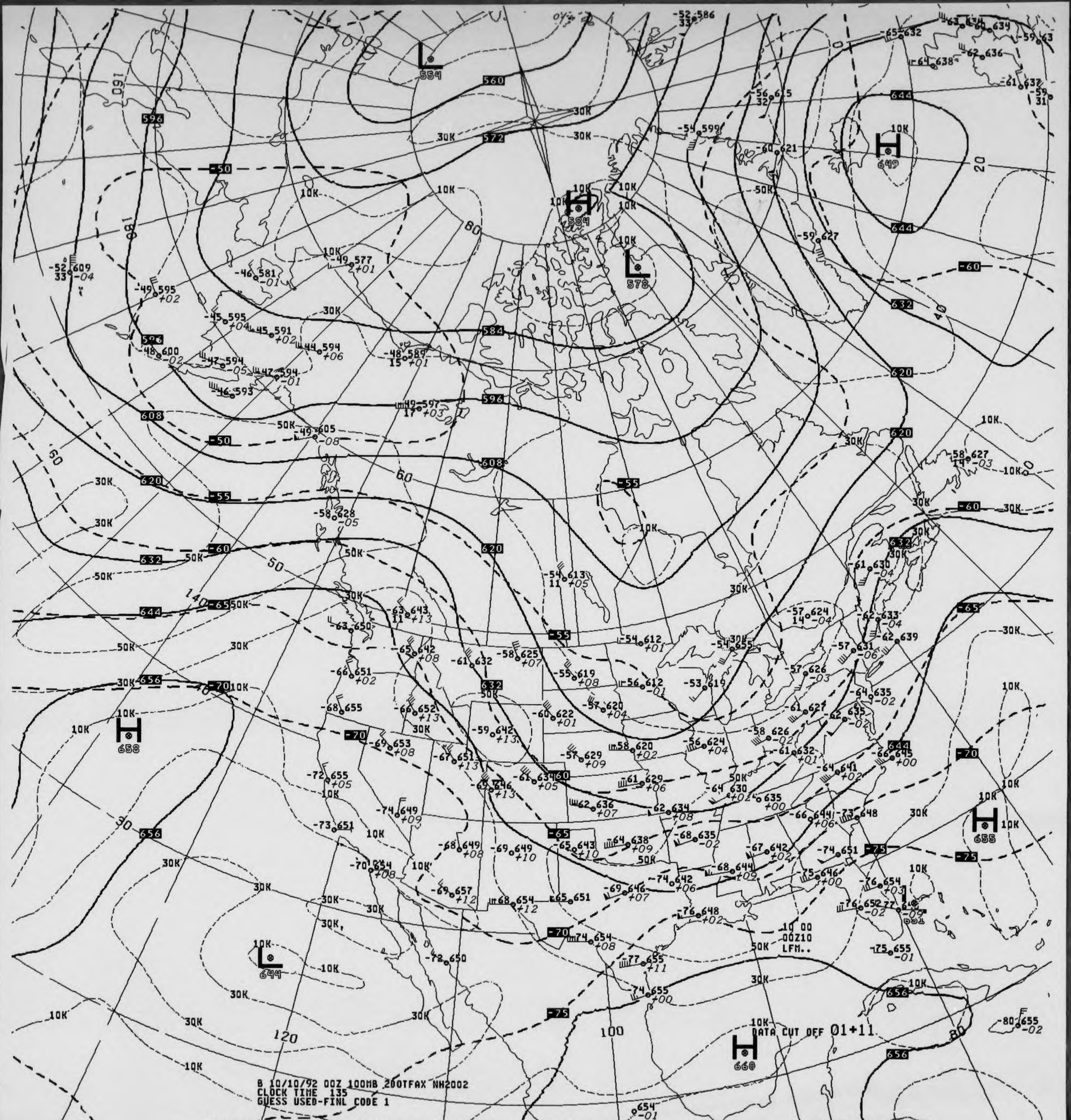
L 554
L 578
H 584
H 649
H 658
L 644
H 655
H 660
560
572
584
596
608
620
632
644
656
-50
-55
-60
-65
-70
-75
10K
30K
50K
DATA CUT OFF 01+11
10 00
00Z10
LFM..

B 10/10/92 00Z 100MB 200TFAX NH2002
CLOCK TIME 135
GUESS USED-FINL CODE 1

V4328.. 100MB ANALYSIS HEIGHTS/ISOTACHS 00Z SAT 10 OCT 92

US DEPT OF COMMERCE
NOAA/NWS/NMC WASHINGTON

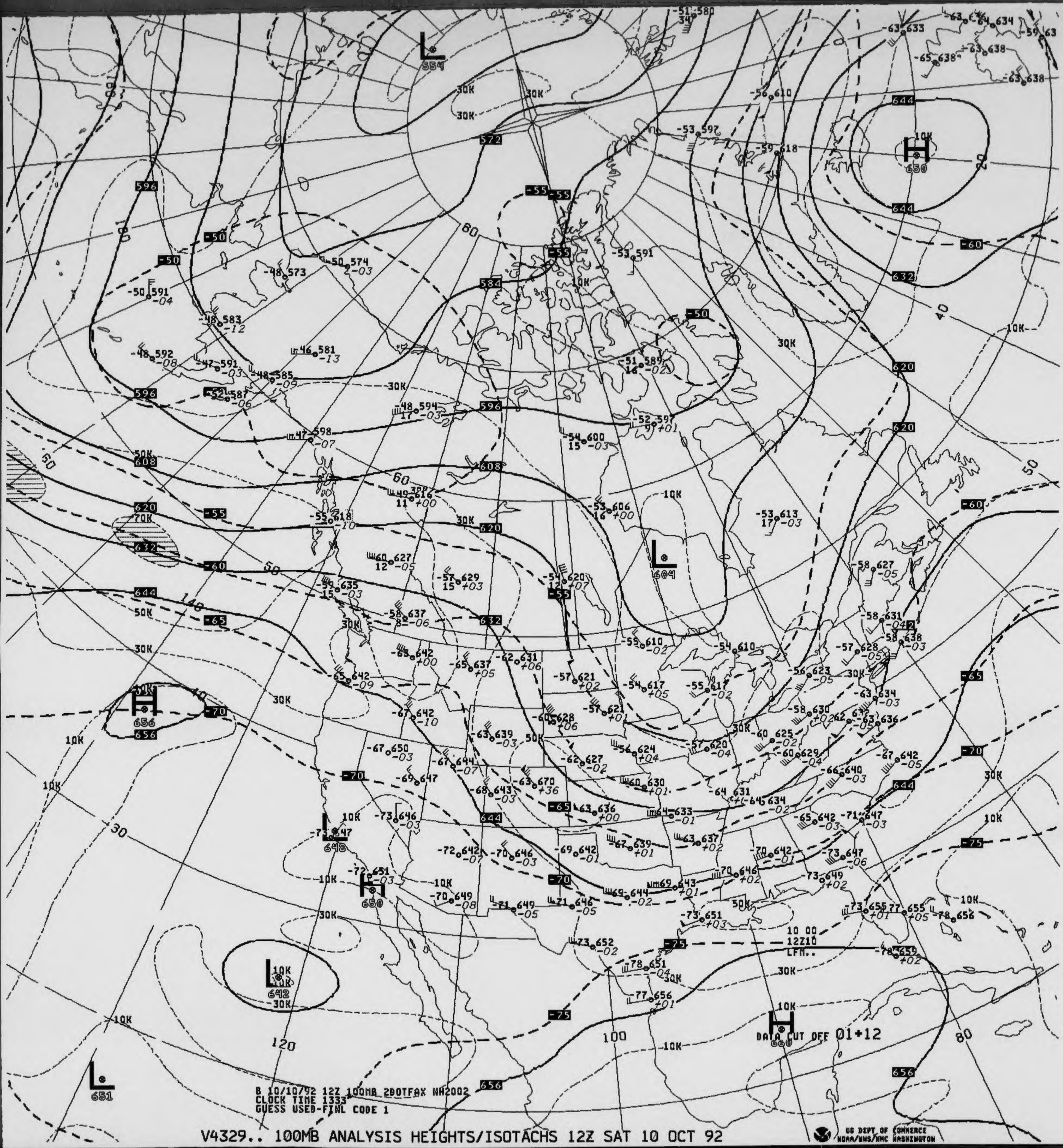
L
554
572
584
596
608
620
632
644
656
-50
-55
-60
-65
-70
-75
H
650
H
656
L
604
L
648
H
650
L
642
L
651
H
660
10K
30K
50K
70K
20
40
50
60
80
100
120
140
10 00
12Z10
LFM..
DATA CUT OFF 01+12

B 10/10/92 12Z 100MB 2DOTFAX NH2002
CLOCK TIME 1333
GUESS USED-FINL CODE 1

V4329.. 100MB ANALYSIS HEIGHTS/ISOTACHS 12Z SAT 10 OCT 92

US DEPT OF COMMERCE
NOAA/NWS/NMC WASHINGTON

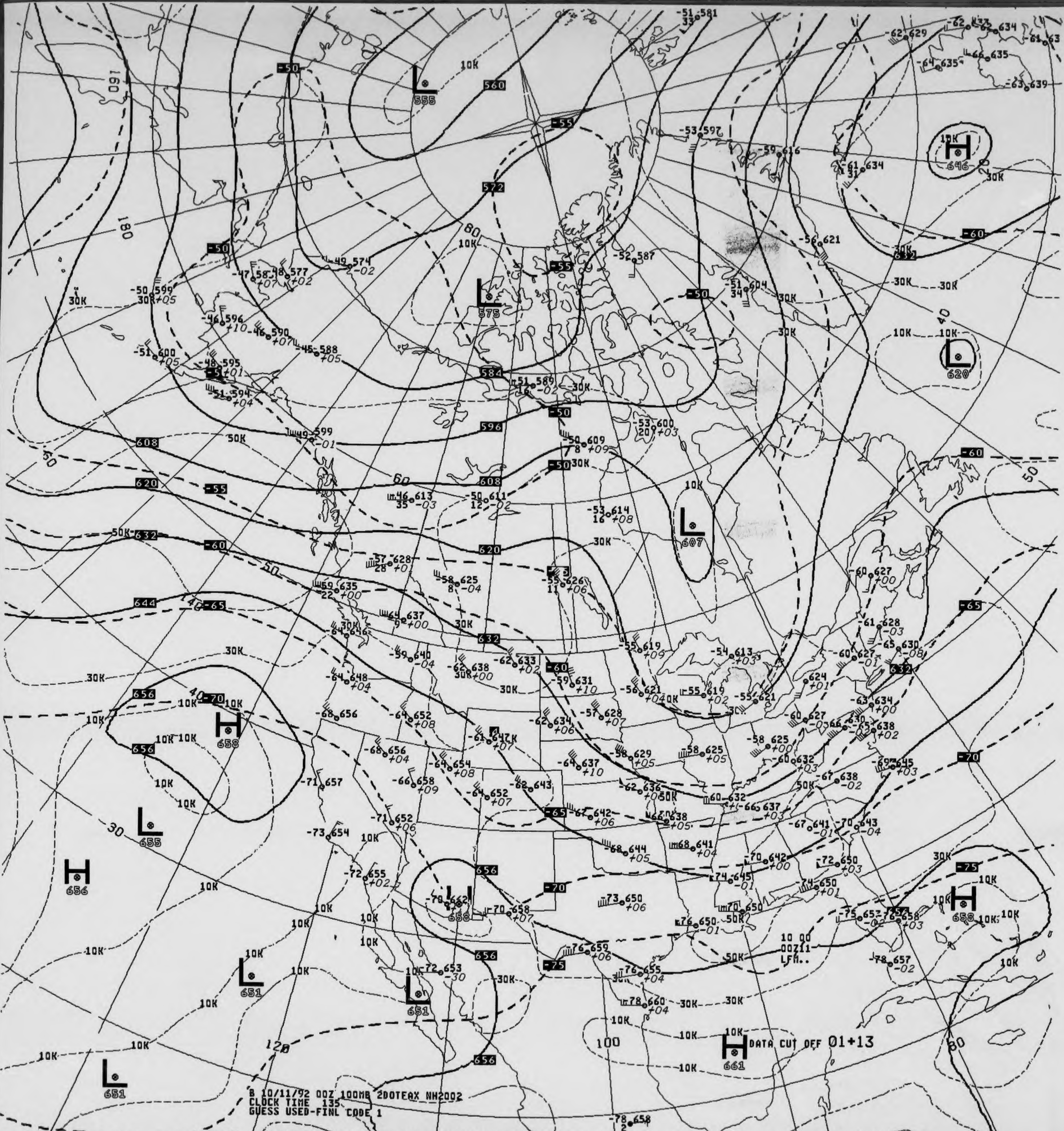
L 555
L 575
L 607
H 646
L 620
H 658
L 655
H 656
L 651
L 651
L 651
L 658
H 658
H 661
560
572
584
596
608
620
632
644
656
-50
-55
-60
-65
-70
-75
10K
30K
50K
180
160
120
100
80
60
50
40
30

B 10/11/92 00Z 100MB 2DOTEAX NH2002
CLOCK TIME 135
GUESS USED-FINL CODE 1

DATA CUT OFF 01+13

10 00
00Z11
LFM..

V4328.. 100MB ANALYSIS HEIGHTS/ISOTACHS 00Z SUN 11 OCT 92

US DEPT OF COMMERCE
NOAA/NWS/NMC WASHINGTON

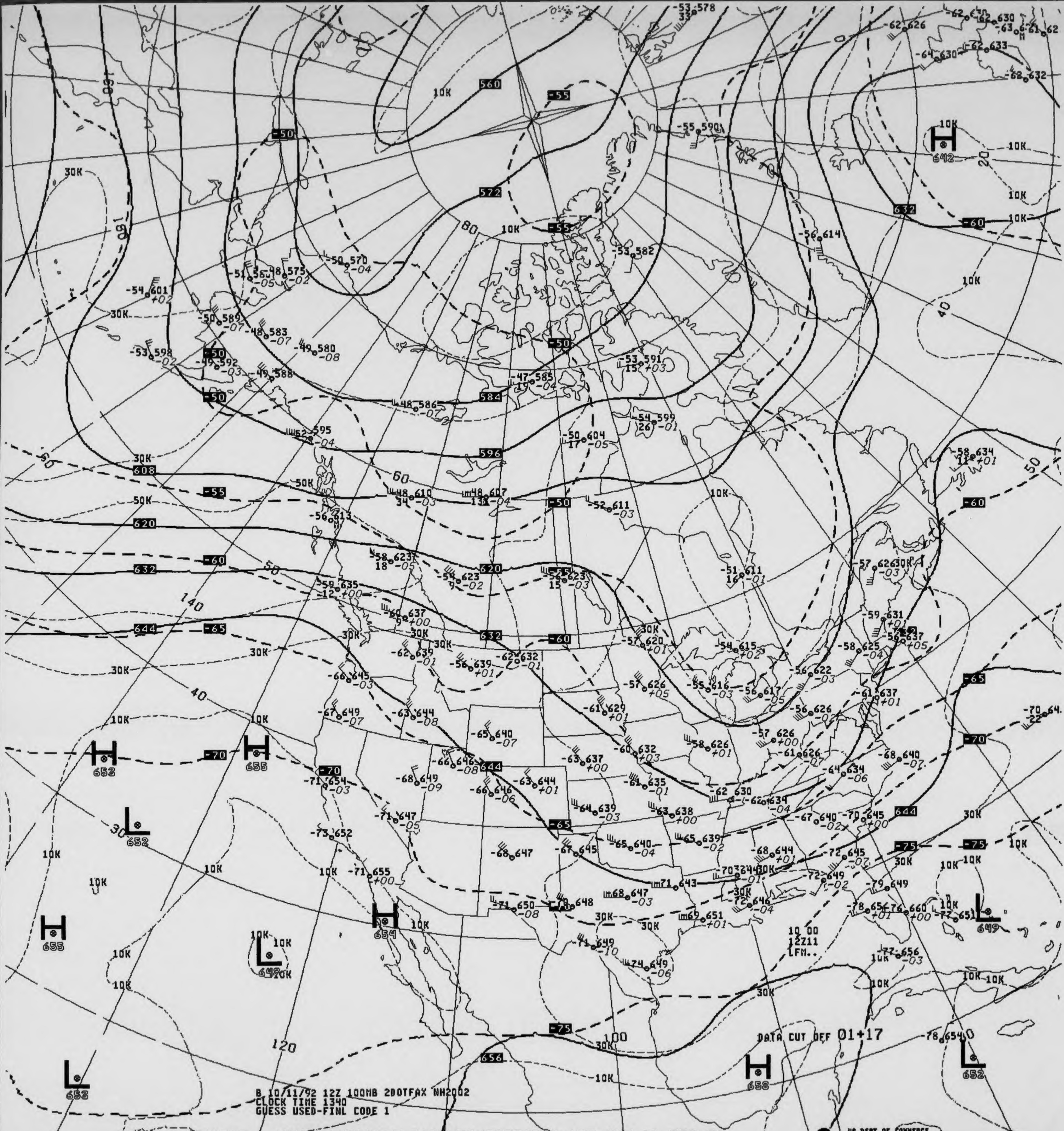
560
572
584
596
608
620
632
644
656
-50
-55
-60
-65
-70
-75
10K
30K
50K
40
50
60
80
100
120
140
H
642
653
655
654
655
658
L
652
648
649
652
652
10 00
12Z11
LFM..

B 10/11/92 12Z 100MB 2DOTFAX NH2002
CLOCK TIME 1340
GUESS USED-FINL CODE 1

DATA CUT OFF 01+17

V4329.. 100MB ANALYSIS HEIGHTS/ISOTACHS 12Z SUN 11 OCT 92

US DEPT OF COMMERCE
NOAA/NWS/NMC WASHINGTON

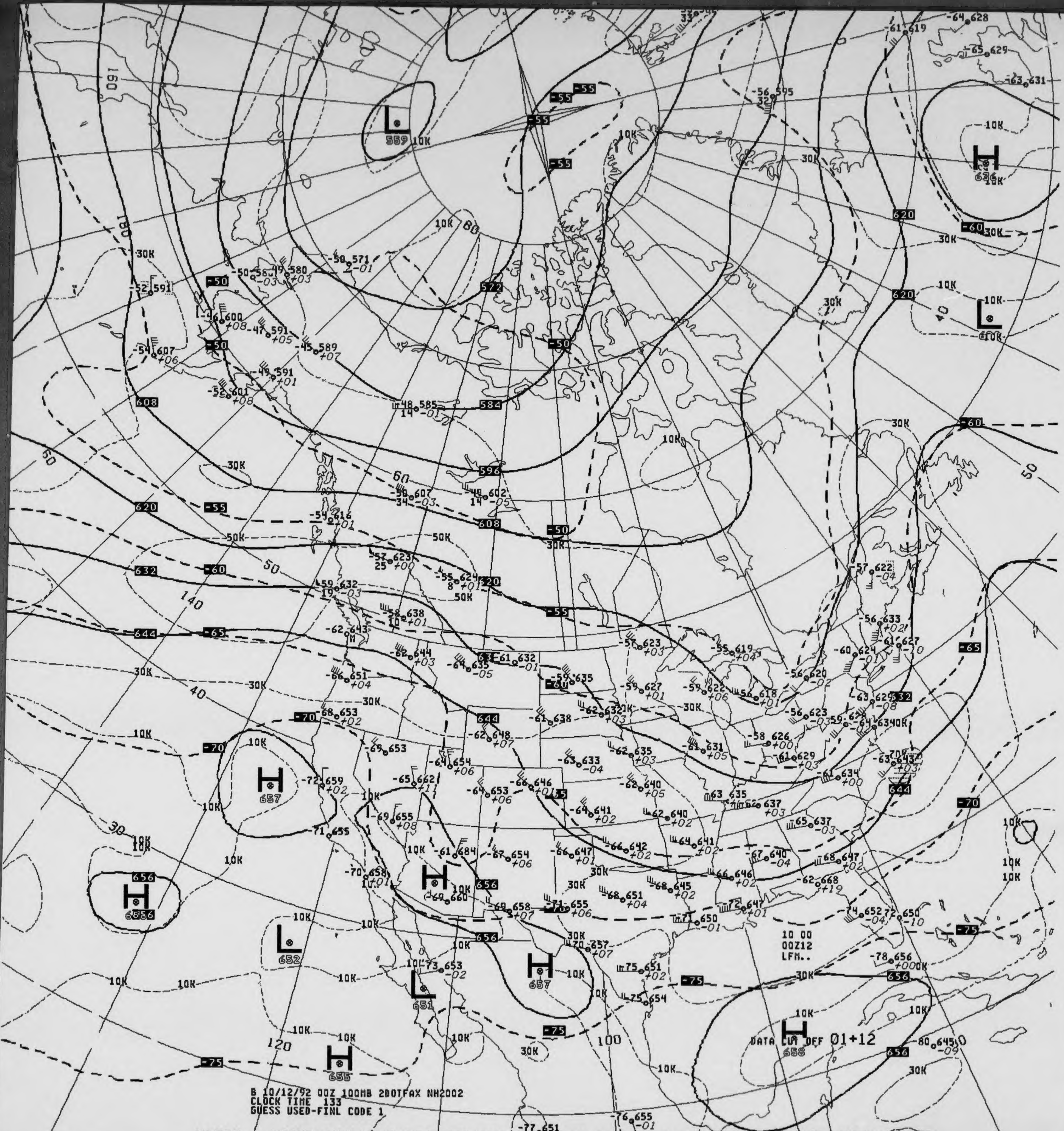
B 10/12/92 00Z 100MB 2DOTFAX NH2002
CLOCK TIME 133
GUESS USED-FINL CODE 1
10 00
00Z12
LFM..
DATA CUT OFF 01+12

V4328.. 100MB ANALYSIS HEIGHTS/ISOTACHS 00Z MON 12 OCT 92

US DEPT OF COMMERCE
NOAA/NWS/NMC WASHINGTON

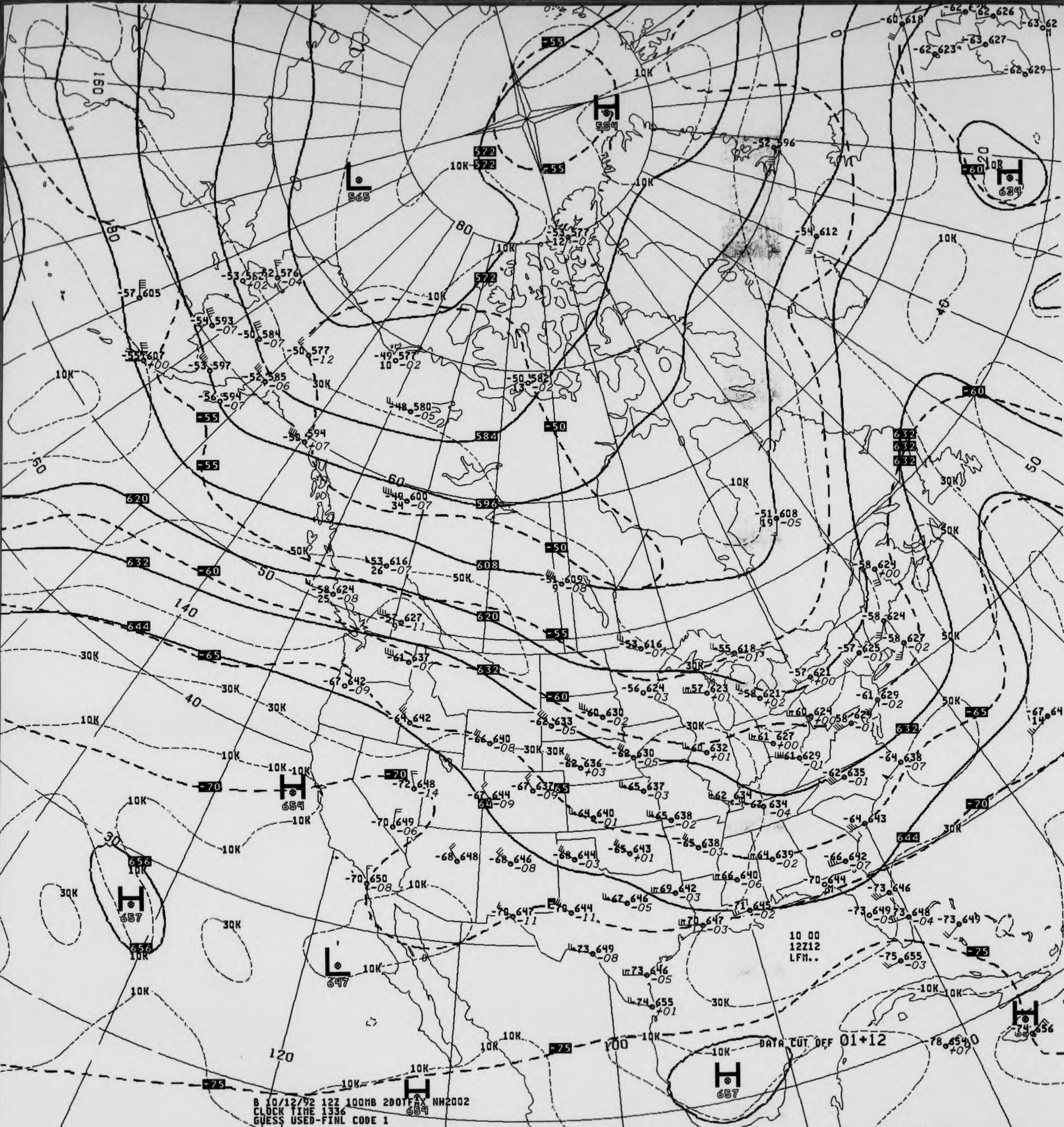
H
584
L
565
H
634
H
654
H
657
L
647
H
657
H
654
H
656
572
584
596
608
620
632
644
656
-50
-55
-60
-65
-70
-75
10K
30K
50K
160
180
80
60
50
40
140
120
100
30
20
-52 596
-54 612
-51 608
-53 577
-57 605
-58 624
-61 637
-67 642
-64 642
-72 648
-70 649
-70 650
-68 648
-78 647
-73 649
-74 655
-78 654
-77 652
-75 655
-73 646
-73 649
-60 618
-62 626
-62 623
-63 627
-62 629
10 00
12Z12
LFM..
DATA CUT OFF 01+12

B 10/12/92 12Z 100MB 200TFAX NH2002
CLOCK TIME 1336
GUESS USED-FINL CODE 1

V4329.. 100MB ANALYSIS HEIGHTS/ISOTACHS 12Z MON 12 OCT 92

US DEPT OF COMMERCE
NOAA/NWS/NMC WASHINGTON

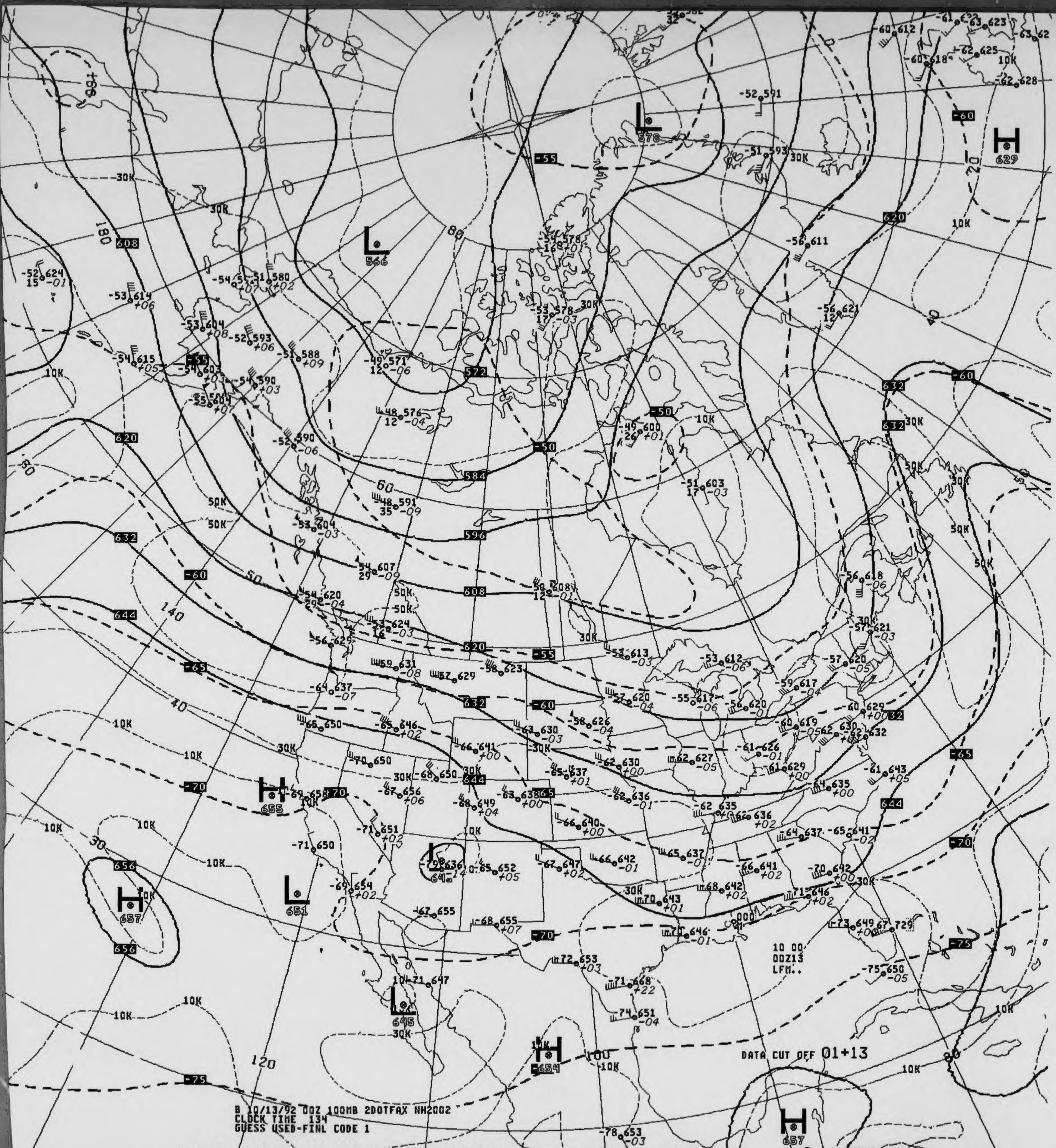
DATA CUT OFF 01+13
10 00
00Z13
LFM..
H
629
L
578
L
566
H
655
L
651
H
657
L
645
H
654
H
657

B 10/13/92 00Z 100MB 2DOTFAX NH2002
CLOCK TIME 134
GUESS USED-FINL CODE 1

V4328.. 100MB ANALYSIS HEIGHTS/ISOTACHS 00Z TUE 13 OCT 92

US DEPT OF COMMERCE
NOAA/NWS/NMC WASHINGTON

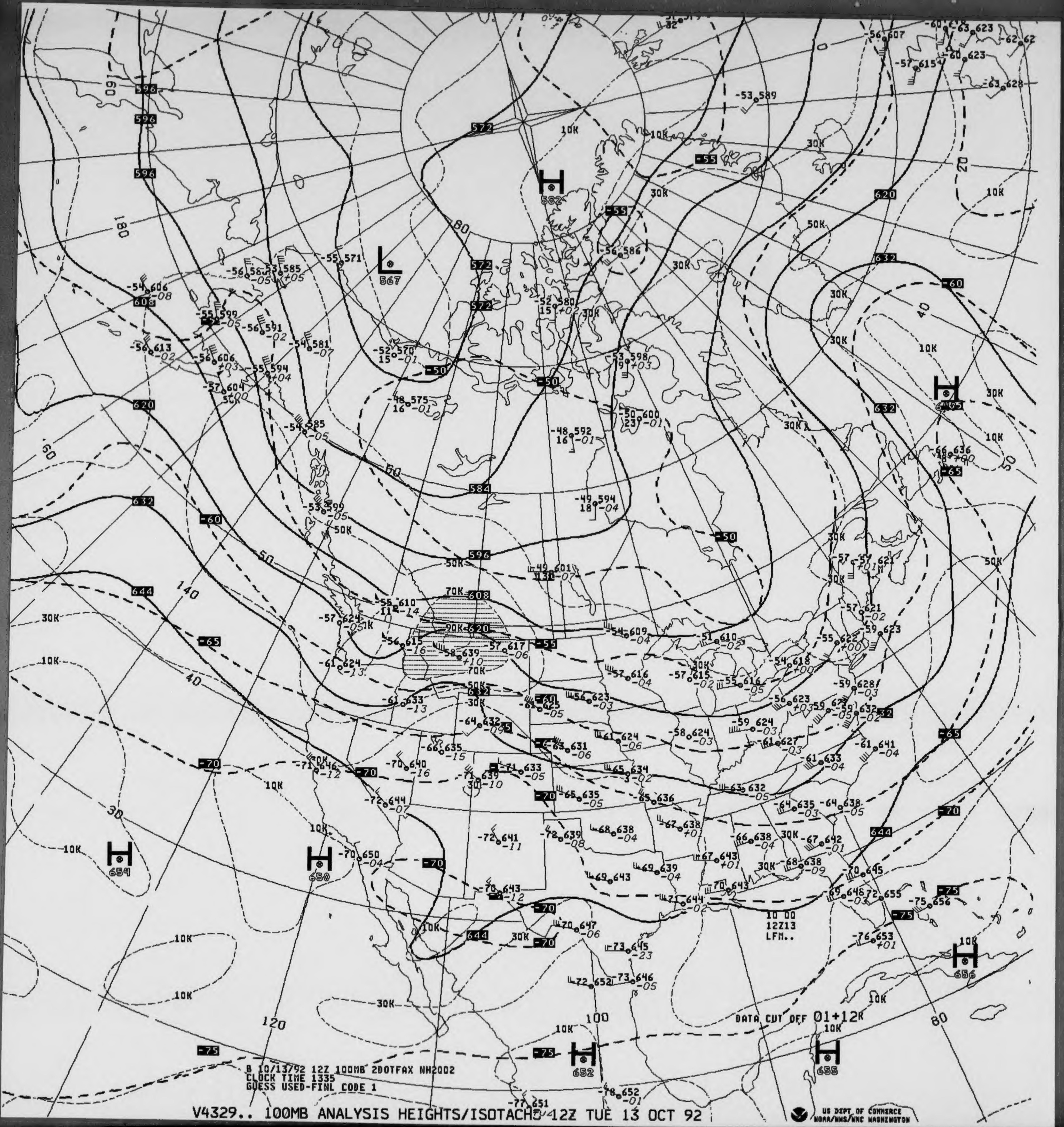

596
572
582
567
620
632
644
608
584
-50
-55
-60
-65
-70
-75
10K
30K
50K
70K
90K
654
650
652
655
656
180
160
140
120
100
80
60
50
40
30
20
DATA CUT OFF 01+12
10 00
12Z13
LFM..

B 10/13/92 12Z 100MB 2DOTFAX NH2002
CLOCK TIME 1335
GUESS USED-FINL CODE 1

V4329.. 100MB ANALYSIS HEIGHTS/ISOTACHS 12Z TUE 13 OCT 92

US DEPT OF COMMERCE
NOAA/NWS/NMC WASHINGTON

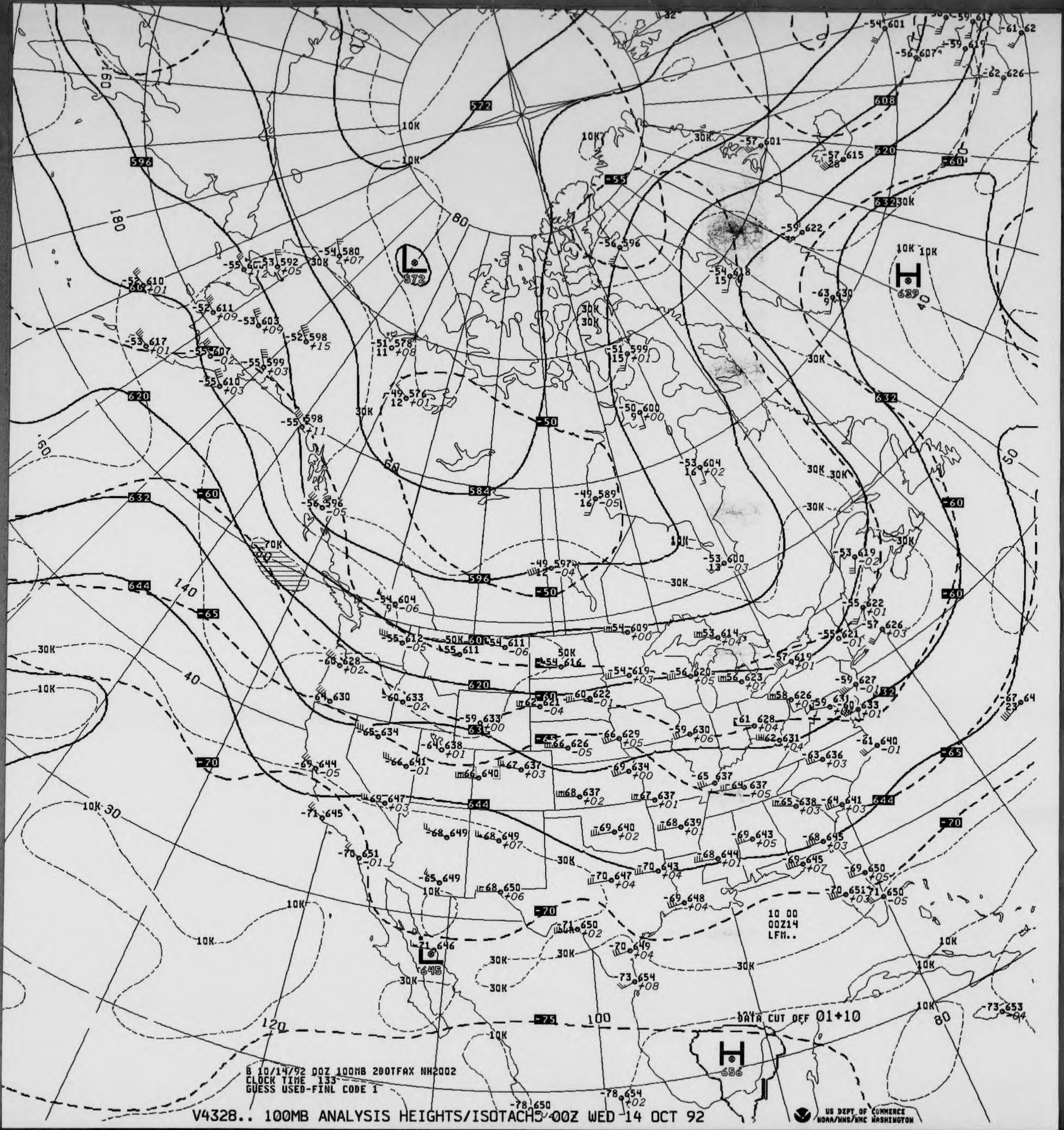
572
596
620
632
644
608
584
60
-55
-50
-60
-65
-70
-75
10K
30K
50K
70K
180
160
140
120
100
80
60
50
40
30
L
572
H
639
L
645
H
656
10 00
00Z14
LFM..
DATA CUT OFF 01+10

8 10/14/92 00Z 100MB 2DOTFAX NH2002
CLOCK TIME 133
GUESS USED-FINL CODE 1

V4328.. 100MB ANALYSIS HEIGHTS/ISOTACHS 00Z WED 14 OCT 92

US DEPT OF COMMERCE
NOAA/NWS/NMC WASHINGTON

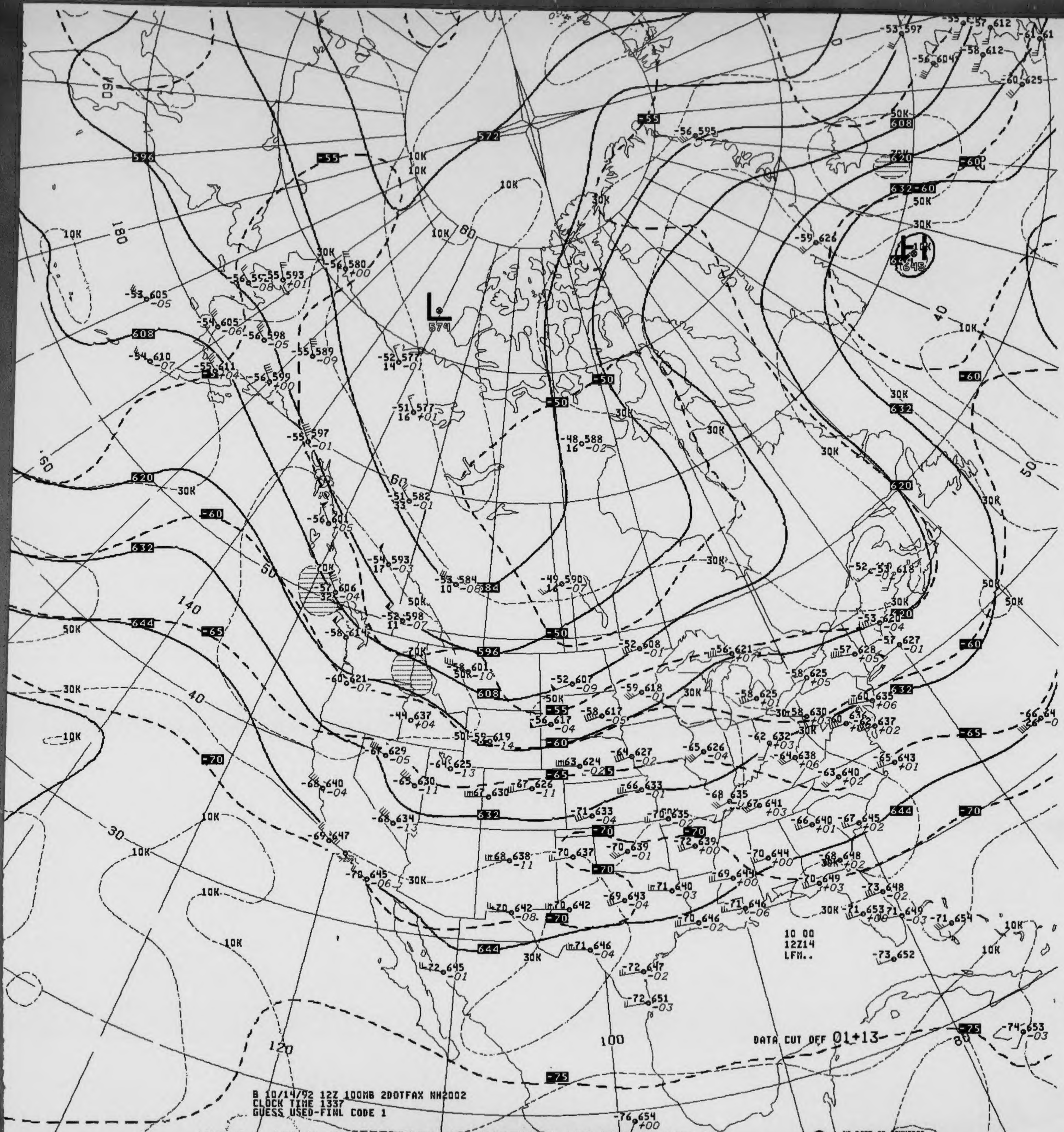
596
608
620
632
644
572
584
-55
-50
-60
-65
-70
-75
L
574
H
645
10K
30K
50K
70K
180
160
140
120
100
80
60
50
40
30
DATA CUT OFF 01+13
10 00
12Z14
LFM..
-56 595
-53 597
-57 612
-58 612
-56 604
-60 625
-59 626
-56 580
-55 593
-53 605
-54 605
-56 598
-55 589
-52 577
-51 577
-54 610
-55 611
-56 599
-55 597
-48 588
-51 582
-56 601
-54 593
-53 584
-49 590
-57 606
-52 598
-58 614
-58 601
-60 621
-52 608
-56 621
-52 607
-59 618
-44 637
-59 619
-56 617
-58 617
-58 625
-58 630
-60 635
-57 628
-57 627
-53 620
-52 618
-67 629
-64 625
-63 624
-64 627
-65 626
-62 632
-64 638
-65 643
-68 640
-65 630
-67 626
-67 630
-66 633
-68 635
-67 641
-63 640
-68 634
-71 633
-70 635
-72 639
-66 640
-67 645
-69 647
-68 638
-70 637
-70 639
-70 644
-68 648
-70 645
-69 643
-71 640
-69 644
-70 649
-73 648
-70 642
-70 642
-71 646
-70 646
-71 653
-71 649
-71 654
-71 646
-72 645
-72 647
-73 652
-72 651
-74 653
-76 654
-66 64

B 10/14/92 12Z 100MB 2DOTFAX NH2002
CLOCK TIME 1337
GUESS USED-FINL CODE 1

V4329.. 100MB ANALYSIS HEIGHTS/ISOTACHS 12Z WED 14 OCT 92

US DEPT OF COMMERCE
NOAA/NWS/NMC WASHINGTON

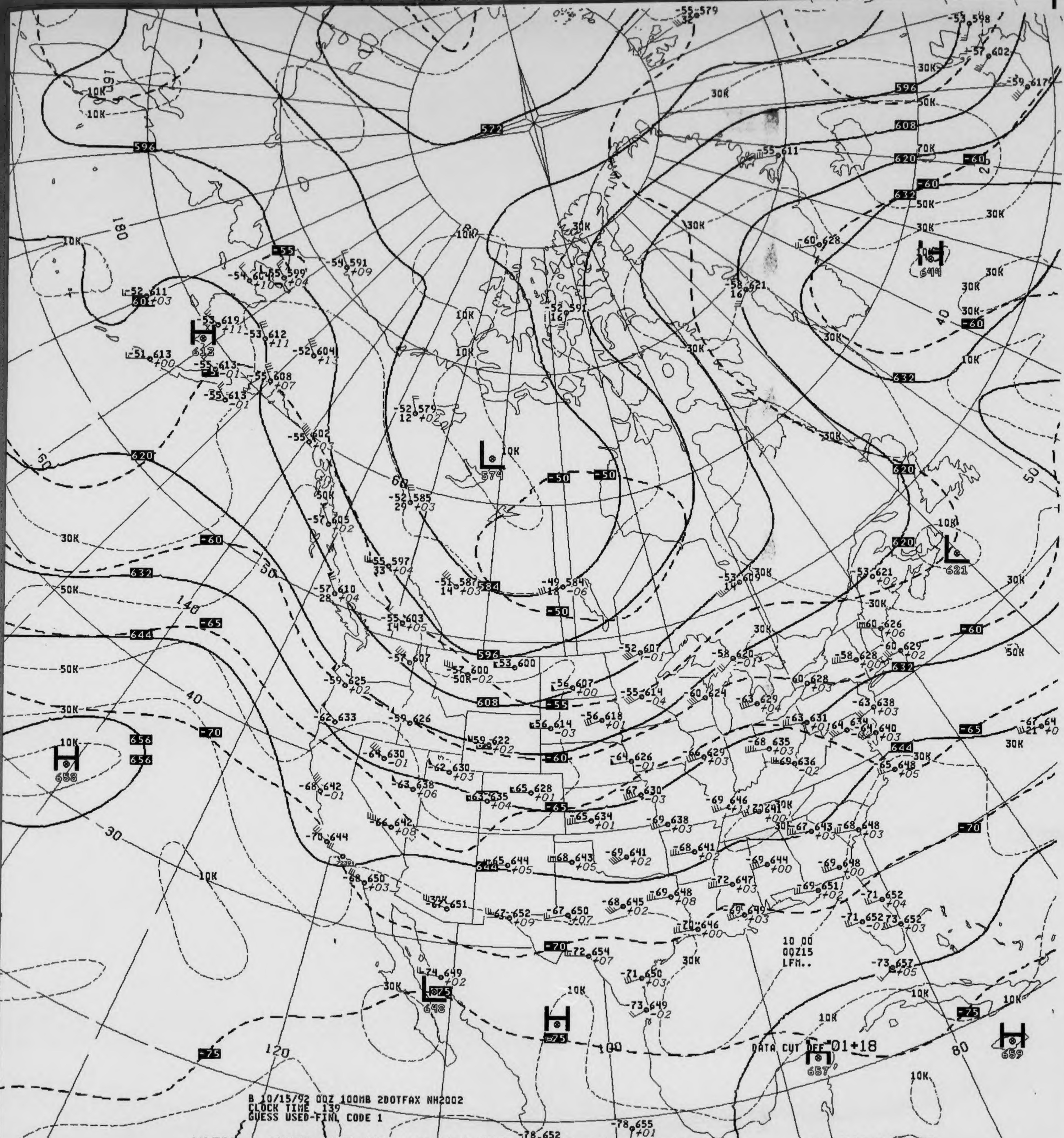
B 10/15/92 00Z 100MB 200TFAX NH2002
CLOCK TIME 139
GUESS USED-FINL CODE 1
DATA CUT OFF 01+18
10 00
00Z15
LFM..

V4328.. 100MB ANALYSIS HEIGHTS/ISOTACHS 00Z THU 15 OCT 92

US DEPT OF COMMERCE
NOAA/NWS/NMC WASHINGTON

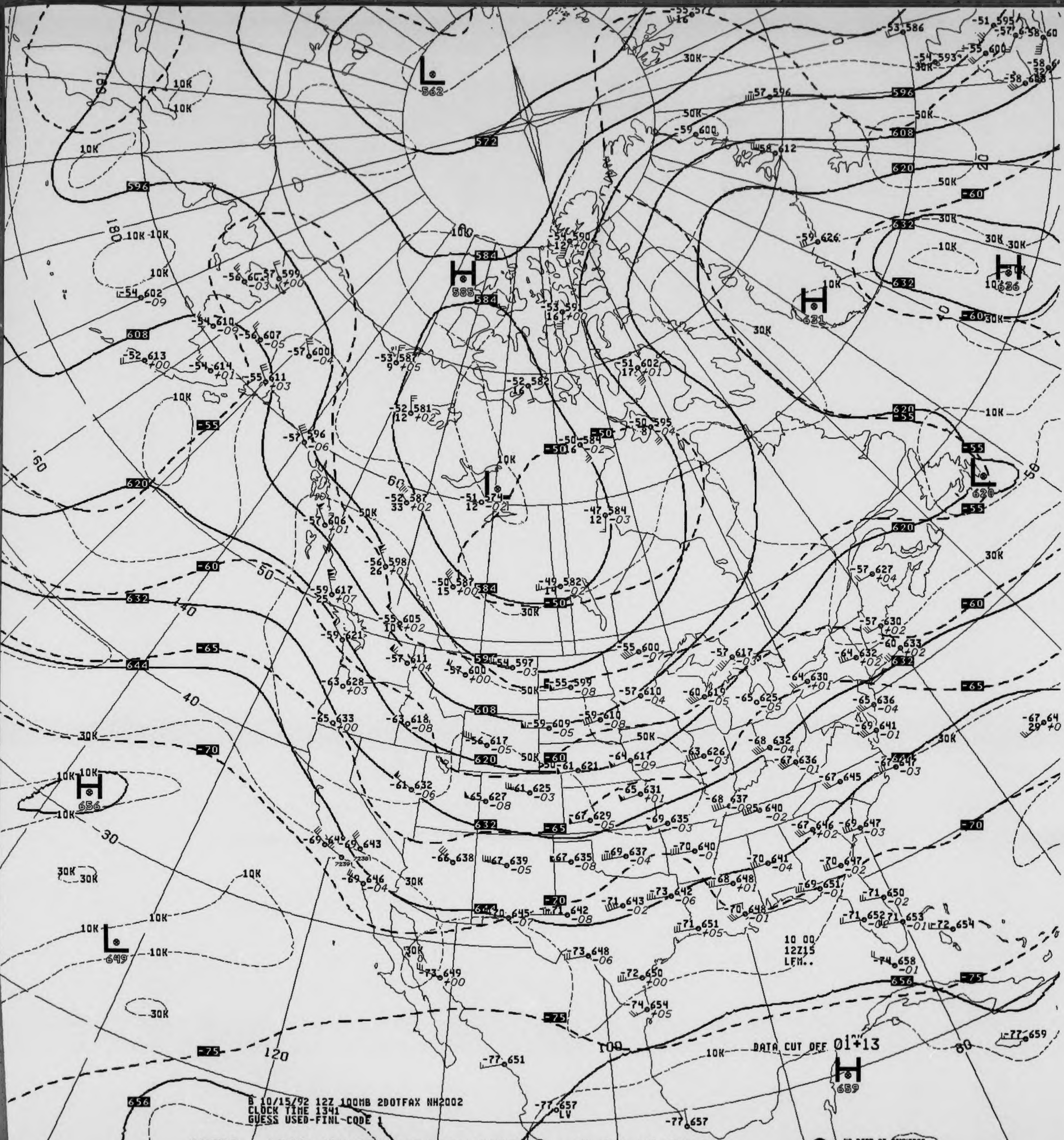

B 10/15/92 12Z 100MB 2DOTFAX NH2002
CLOCK TIME 1341
GUESS USED-FINL-CODE 1
DATA CUT OFF 01+13
10 00
12Z15
LFM..
L 562
H 585
L 574
H 631
H 636
L 620
H 656
L 649
H 659
572
584
596
608
620
632
644
656
-50
-55
-60
-65
-70
-75
10K
30K
50K

V4329.. 100MB ANALYSIS HEIGHTS/ISOTACHS 12Z THU 15 OCT 92

US DEPT OF COMMERCE
NOAA/NWS/NMC WASHINGTON

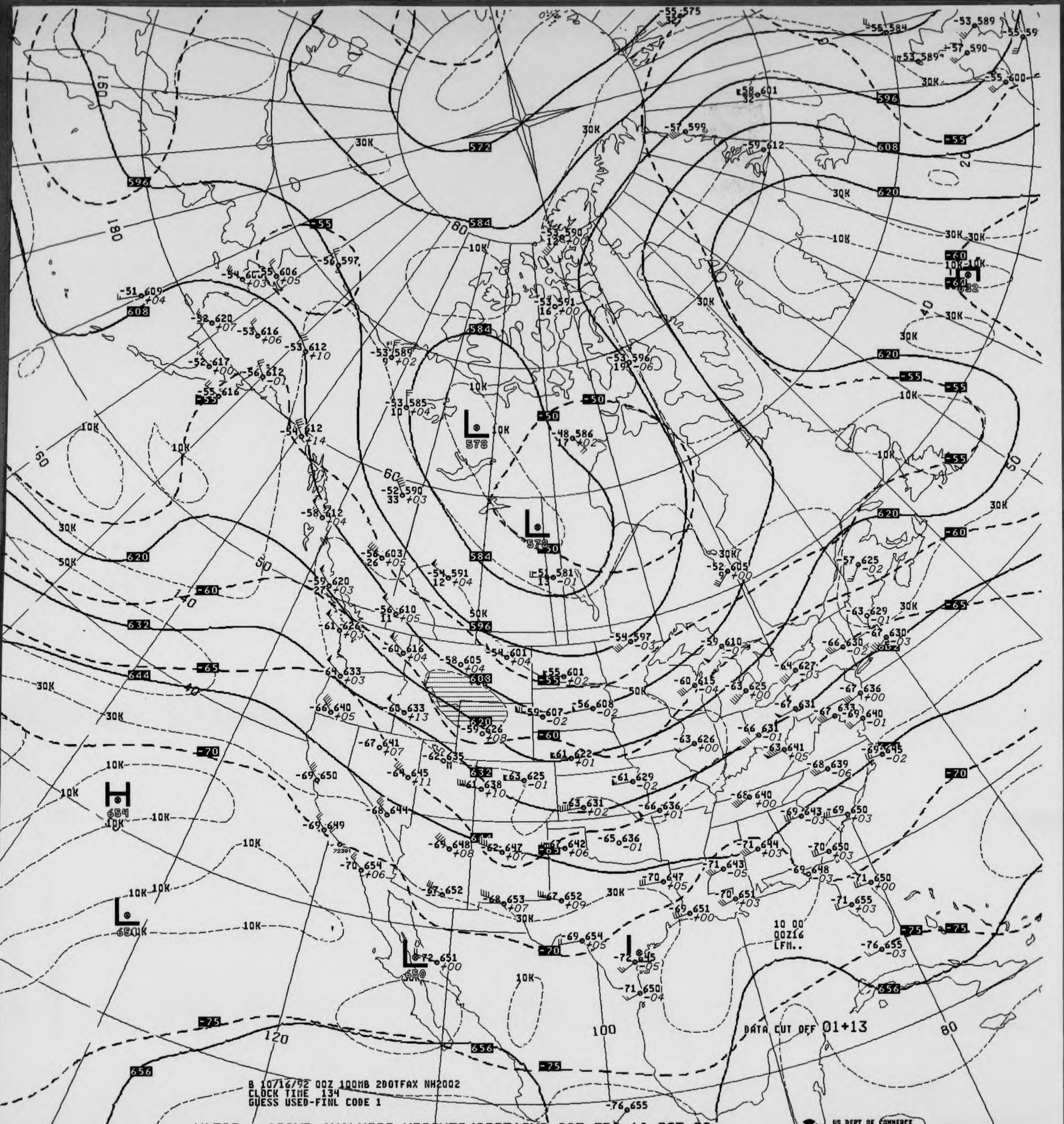
DATA CUT OFF 01+13
10 00
00Z16
LFM..
654
578
650
596
608
620
632
644
656
-55
-60
-65
-70
-75
30K
10K
50K
180
160
140
120
100
80

B 10/16/92 00Z 100MB 2DOTFAX NH2002
CLOCK TIME 134
GUESS USED-FINL CODE 1

V4328.. 100MB ANALYSIS HEIGHTS/ISOTACHS 00Z FRI 16 OCT 92

US DEPT OF COMMERCE
NOAA/NWS/NMC WASHINGTON

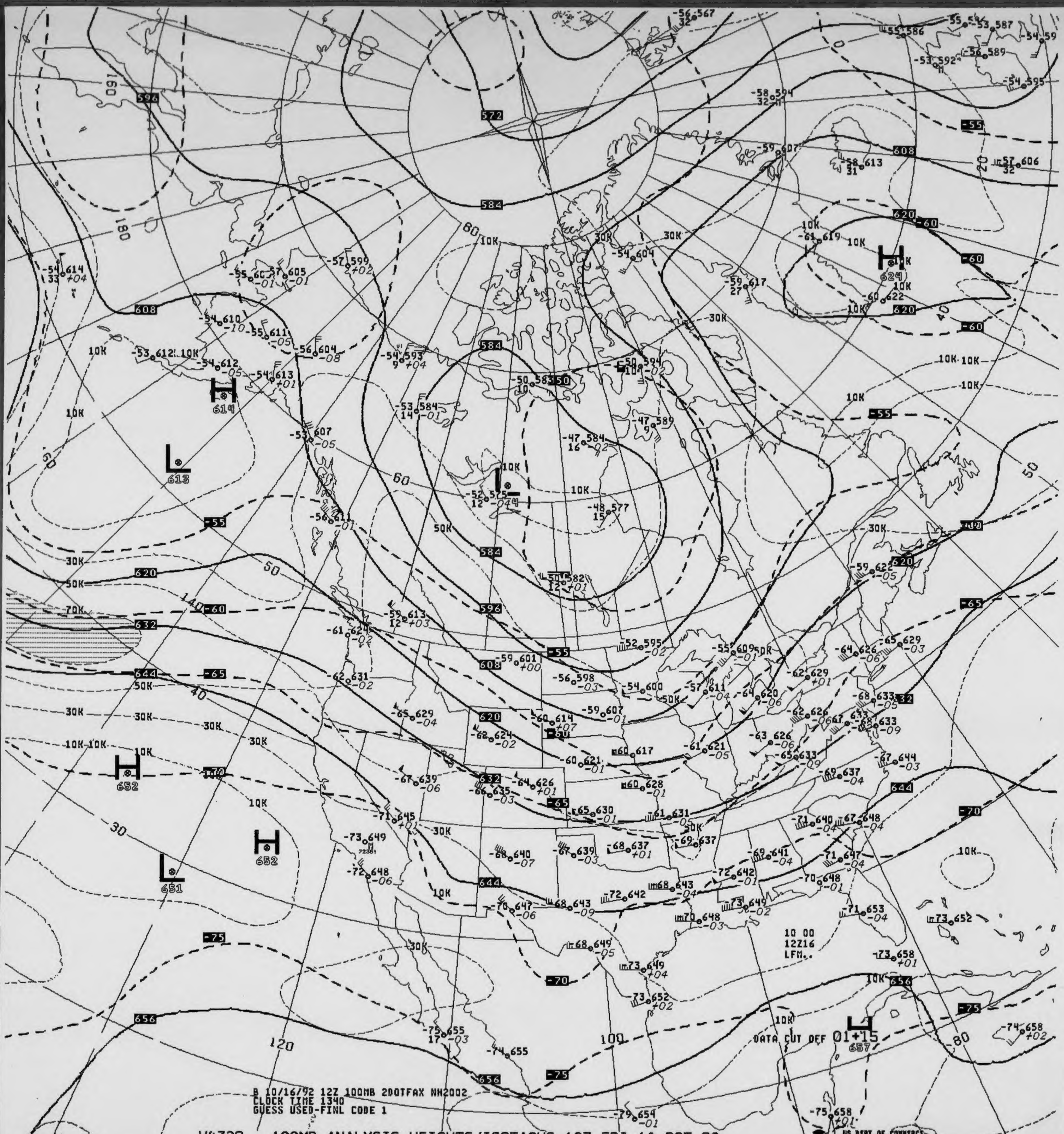
B 10/16/92 12Z 100MB 200TFAX NH2002
CLOCK TIME 1340
GUESS USED-FINL CODE 1
DATA CUT OFF 01+15
10 00
12Z16
LFM..
US DEPT OF COMMERCE
NOAA/NWS/NMC WASHINGTON
572
584
596
608
620
632
644
656
-55
-60
-65
-70
-75
10K
30K
50K
70K
H 614
L 613
H 652
L 651
H 652
H 629
H 657
160
180
140
120
100
80
60
50
40
30
20

V4329.. 100MB ANALYSIS HEIGHTS/ISOTACHS 12Z FRI 16 OCT 92

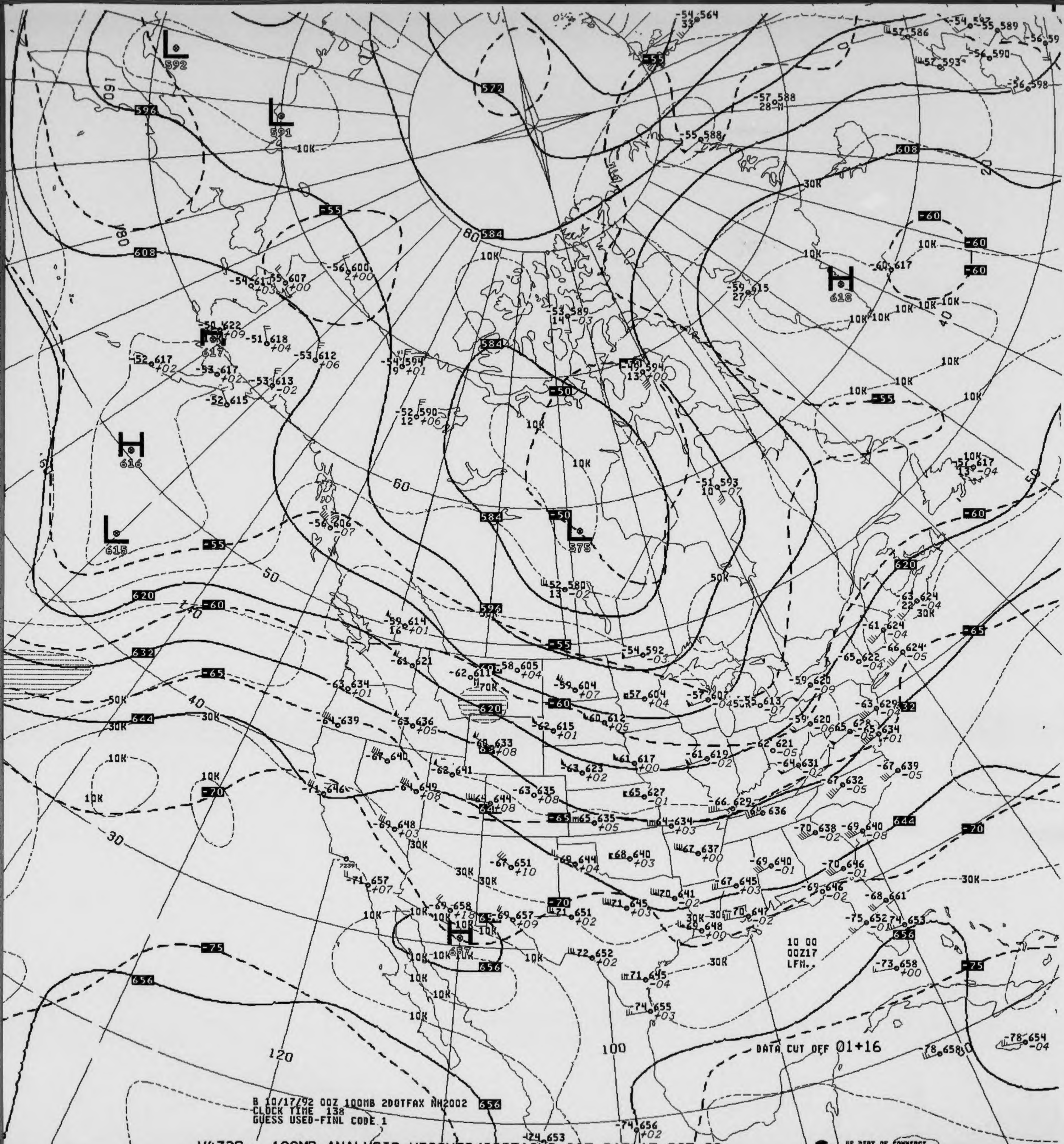
592
591
596
572
584
608
616
615
617
618
575
620
632
644
656
657
10K
30K
50K
-55
-60
-65
-70
-75
10 00
00Z17
LFM..
DATA CUT OFF 01+16

B 10/17/92 00Z 100MB 2DOTFAX NH2002
CLOCK TIME 138
GUESS USED-FINL CODE 1

V4328.. 100MB ANALYSIS HEIGHTS/ISOTACHS 00Z SAT 17 OCT 92

US DEPT OF COMMERCE
NOAA/NWS/NMC WASHINGTON

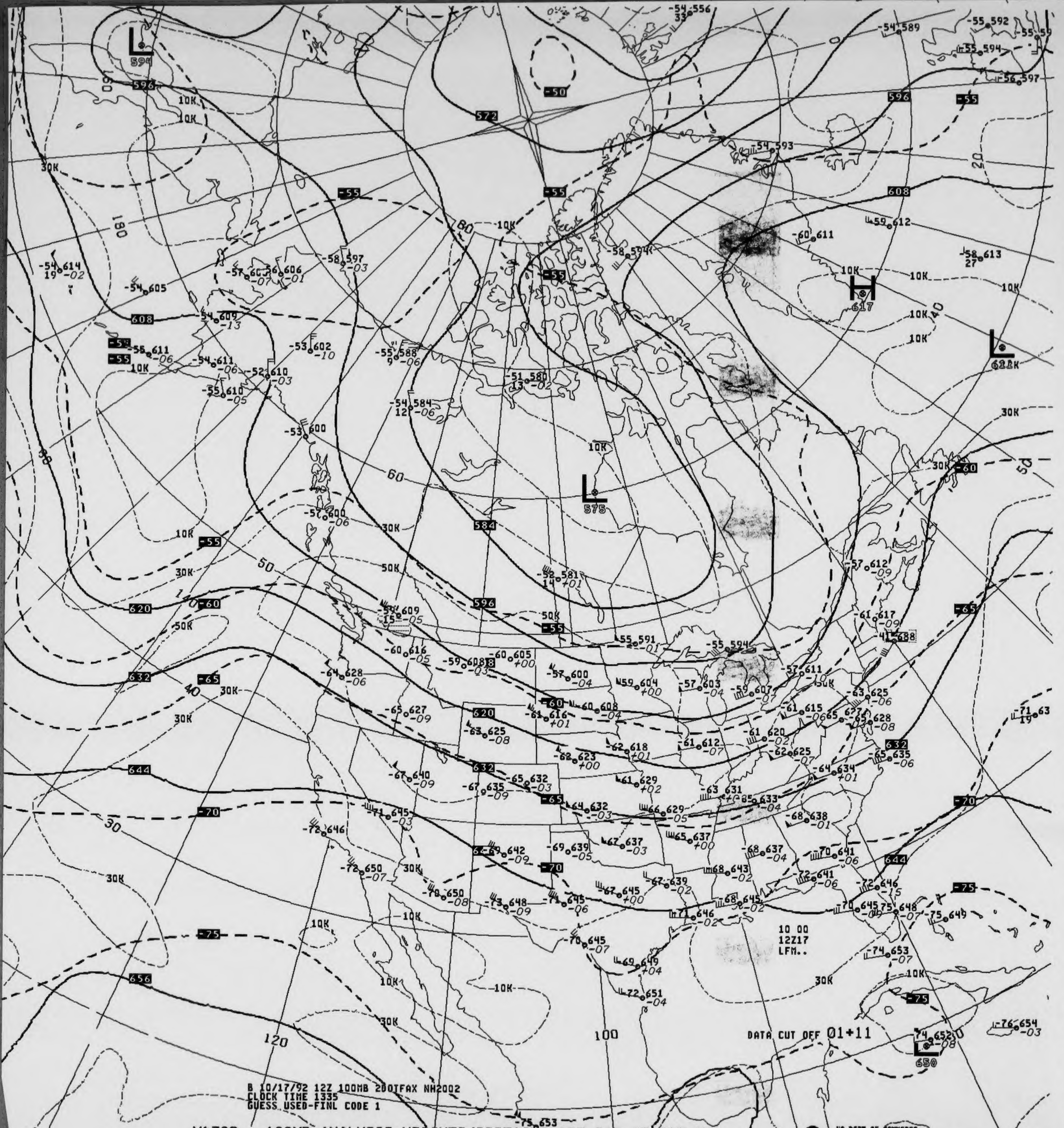
DATA CUT OFF 01+11
10 00
12Z17
LFM..

B 10/17/92 12Z 100MB 200TFAX NH2002
CLOCK TIME 1335
GUESS USED-FINL CODE 1

V4329.. 100MB ANALYSIS HEIGHTS/ISOTACHS 12Z SAT 17 OCT 92

US DEPT OF COMMERCE
NOAA/NWS/NMC WASHINGTON

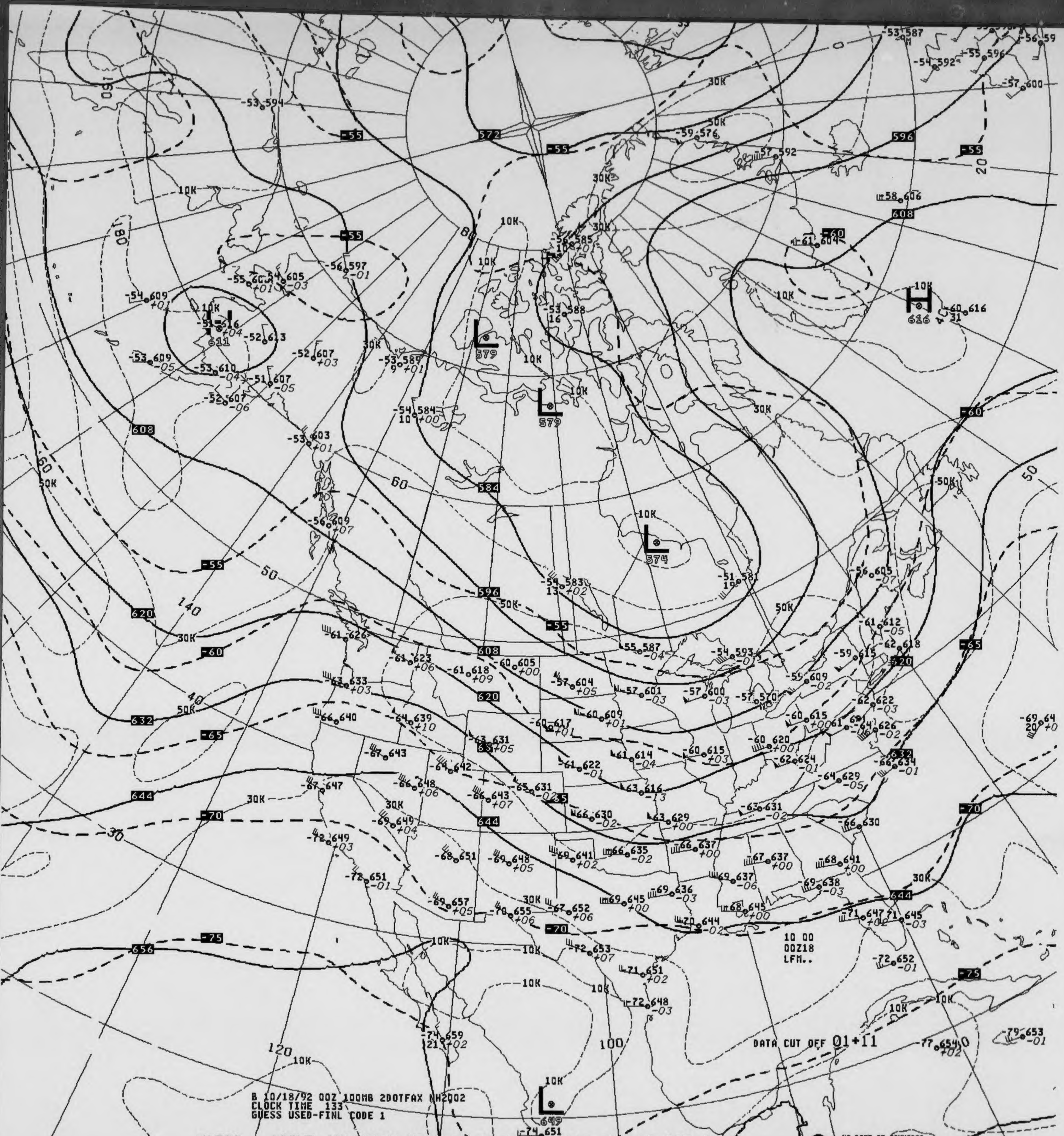
B 10/18/92 00Z 100MB 2DOTFAX NH2002
CLOCK TIME 133
GUESS USED-FINL CODE 1
10 00
00Z18
LFM..
DATA CUT OFF 01+11
US DEPT OF COMMERCE
NOAA/NWS/NMC WASHINGTON

V4328.. 100MB ANALYSIS HEIGHTS/ISOTACHS 00Z SUN 18 OCT 92

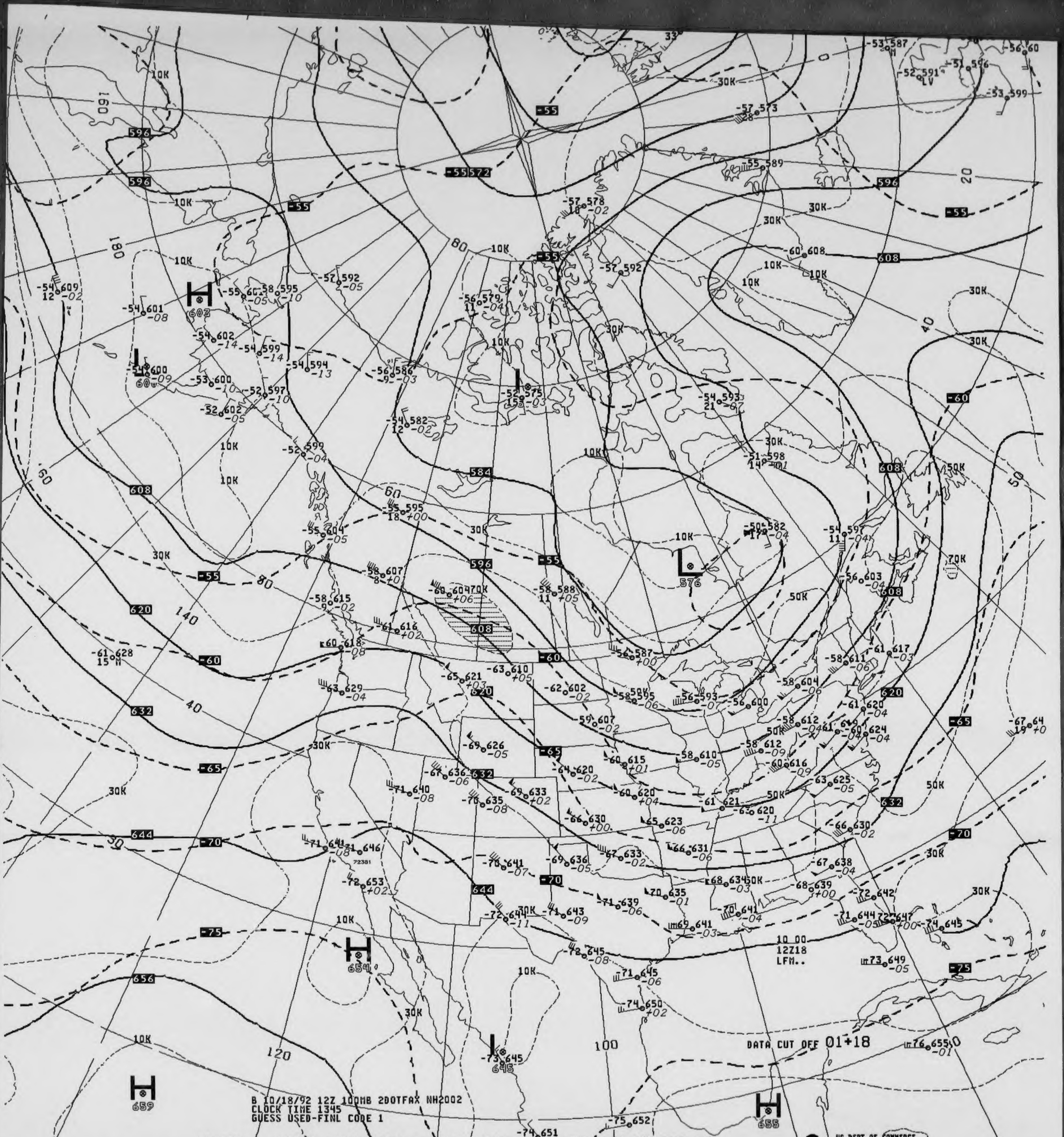
B 10/18/92 12Z 100MB 2DOTFAX NH2002
CLOCK TIME 1345
GUESS USED-FINL CODE 1
DATA CUT OFF 01+18
10 00
12Z18
LFM..
US DEPT OF COMMERCE
NOAA/NWS/NMC WASHINGTON

V4329.. 100MB ANALYSIS HEIGHTS/ISOTACHS 12Z SUN 18 OCT 92

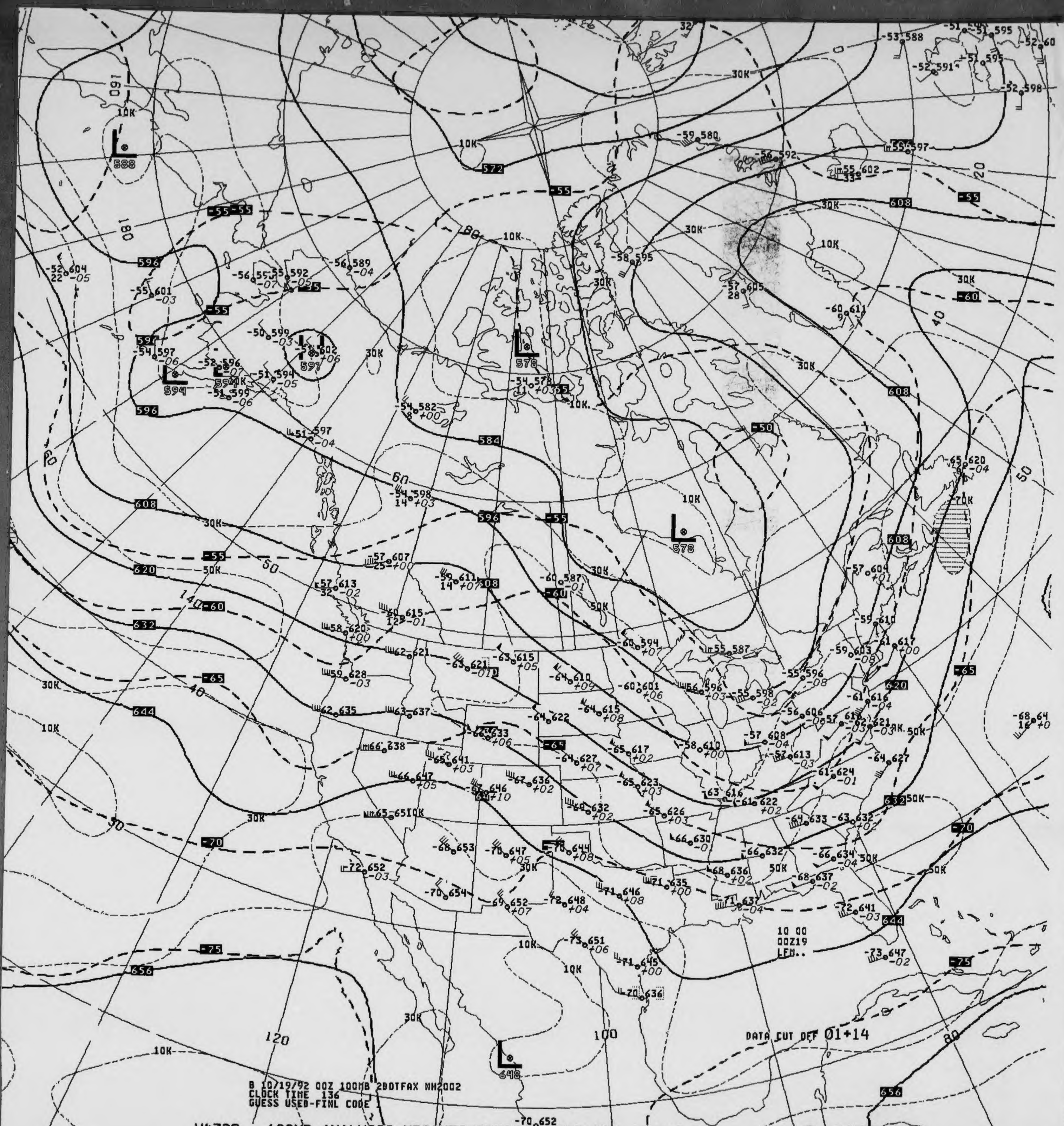
572
584
596
608
620
632
644
656
-55
-60
-65
-70
-75
-50
10K
30K
50K
L
588
594
597
578
578
648
160
180
140
120
100
80
60
50
40
20
DATA CUT OFF 01+14
10 00
00Z19
LFM..
B 10/19/92 00Z 100MB 2DOTFAX NH2002
CLOCK TIME 136
GUESS USED-FINL CODE

V4328.. 100MB ANALYSIS HEIGHTS/ISOTACHS 00Z MON 19 OCT 92

US DEPT OF COMMERCE NOAA/NWS/NMC WASHINGTON

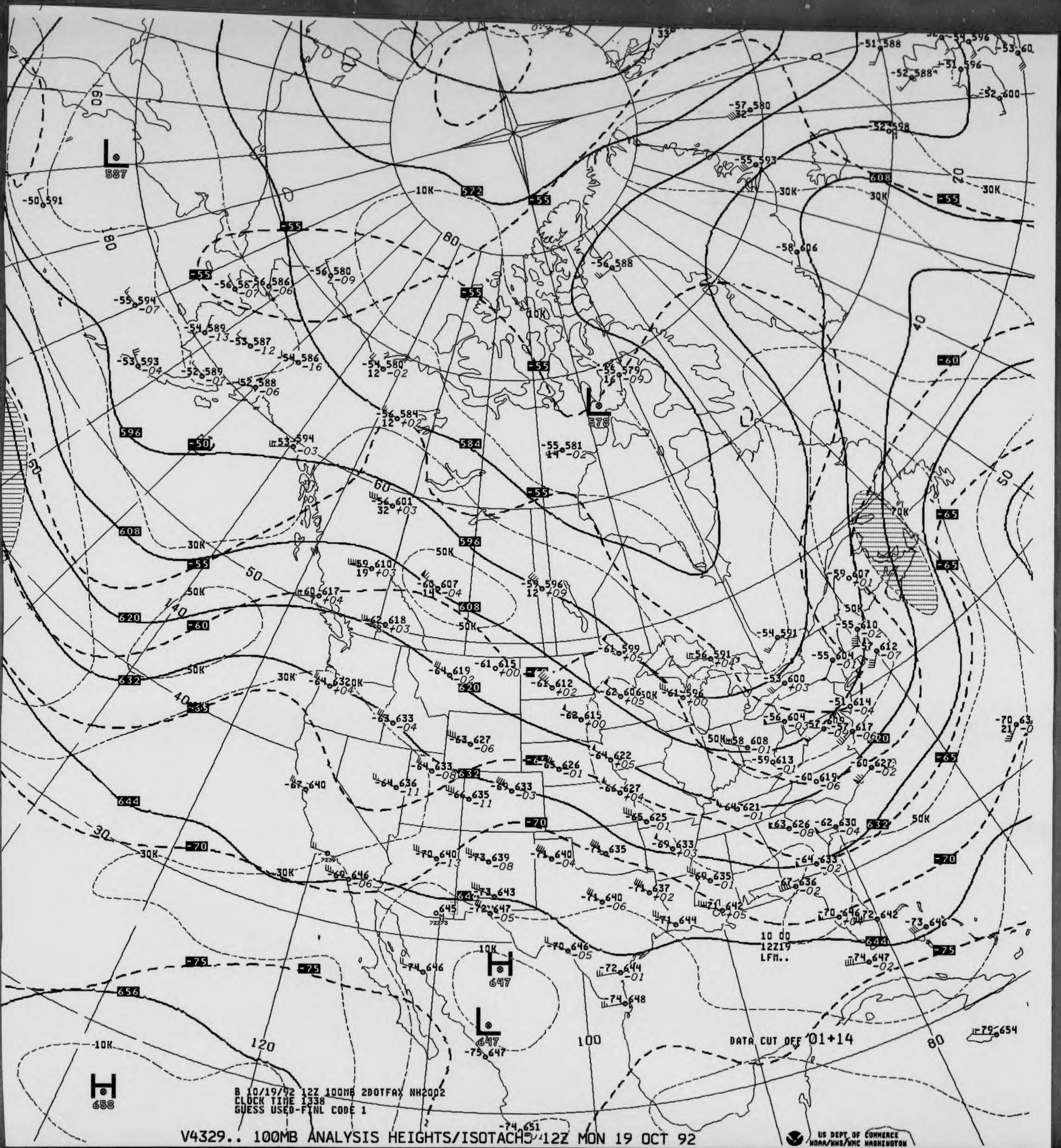
B 10/19/92 12Z 100MB 2DOTFAX NH2002
CLOCK TIME 1338
GUESS USED-FINL CODE 1
DATA CUT OFF 01+14
10 00
12Z19
LFM..
H
658
H
647
L
647
L
587
L
578

V4329.. 100MB ANALYSIS HEIGHTS/ISOTACHS 12Z MON 19 OCT 92

US DEPT OF COMMERCE
NOAA/NWS/NMC WASHINGTON

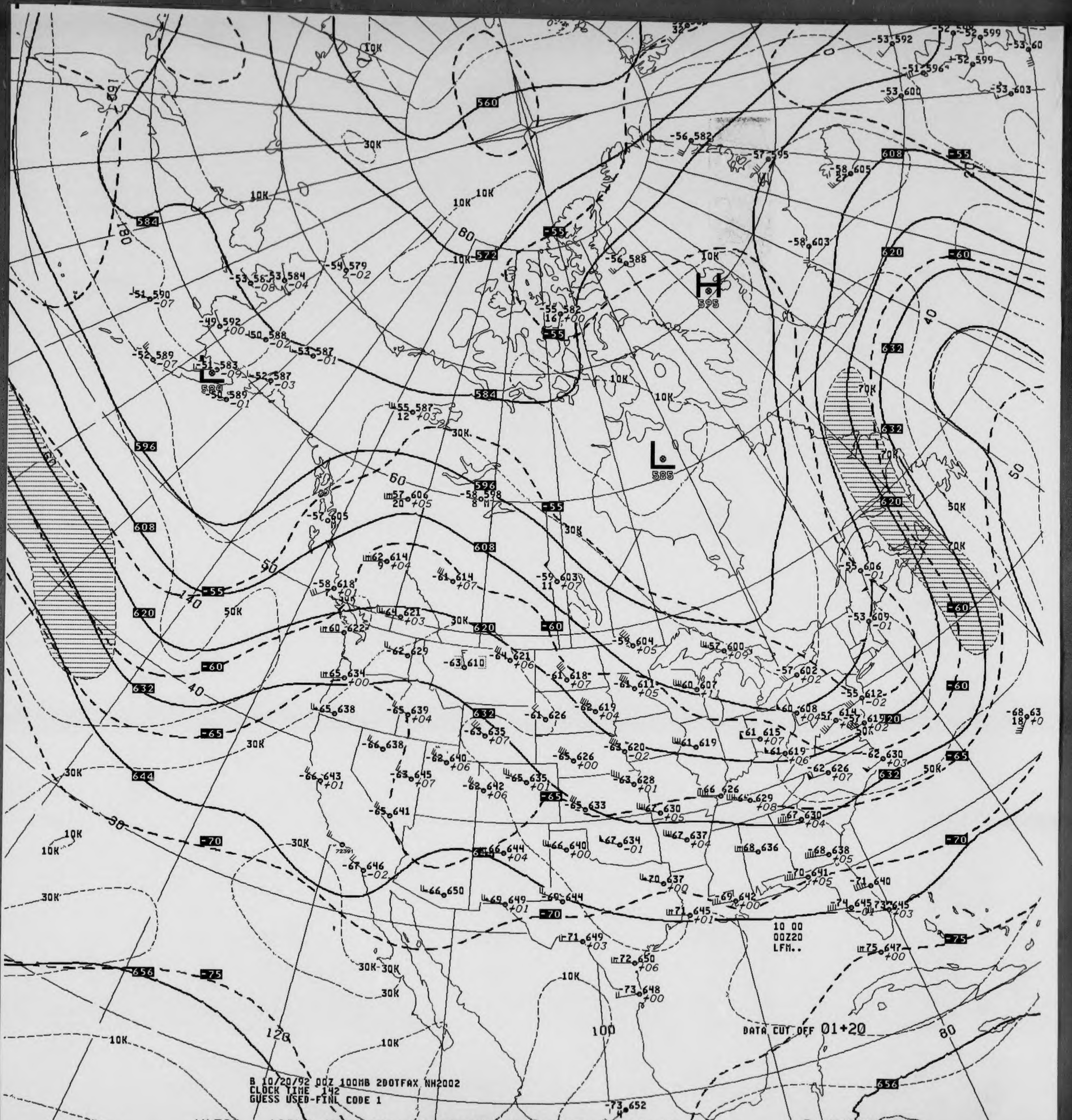
H
595
L
585
L
584
560
572
584
596
608
620
632
644
656
-55
-60
-65
-70
-75
10K
30K
50K
70K
40
50
60
80
100
120
140
160
180
10 00
00Z20
LFM..

B 10/20/92 00Z 100MB 2DOTFAX NH2002
CLOCK TIME 142
GUESS USED-FINL CODE 1

DATA CUT OFF 01+20

V4328.. 100MB ANALYSIS HEIGHTS/ISOTACHS 00Z TUE 20 OCT 92

US DEPT OF COMMERCE
NOAA/NWS/NMC WASHINGTON

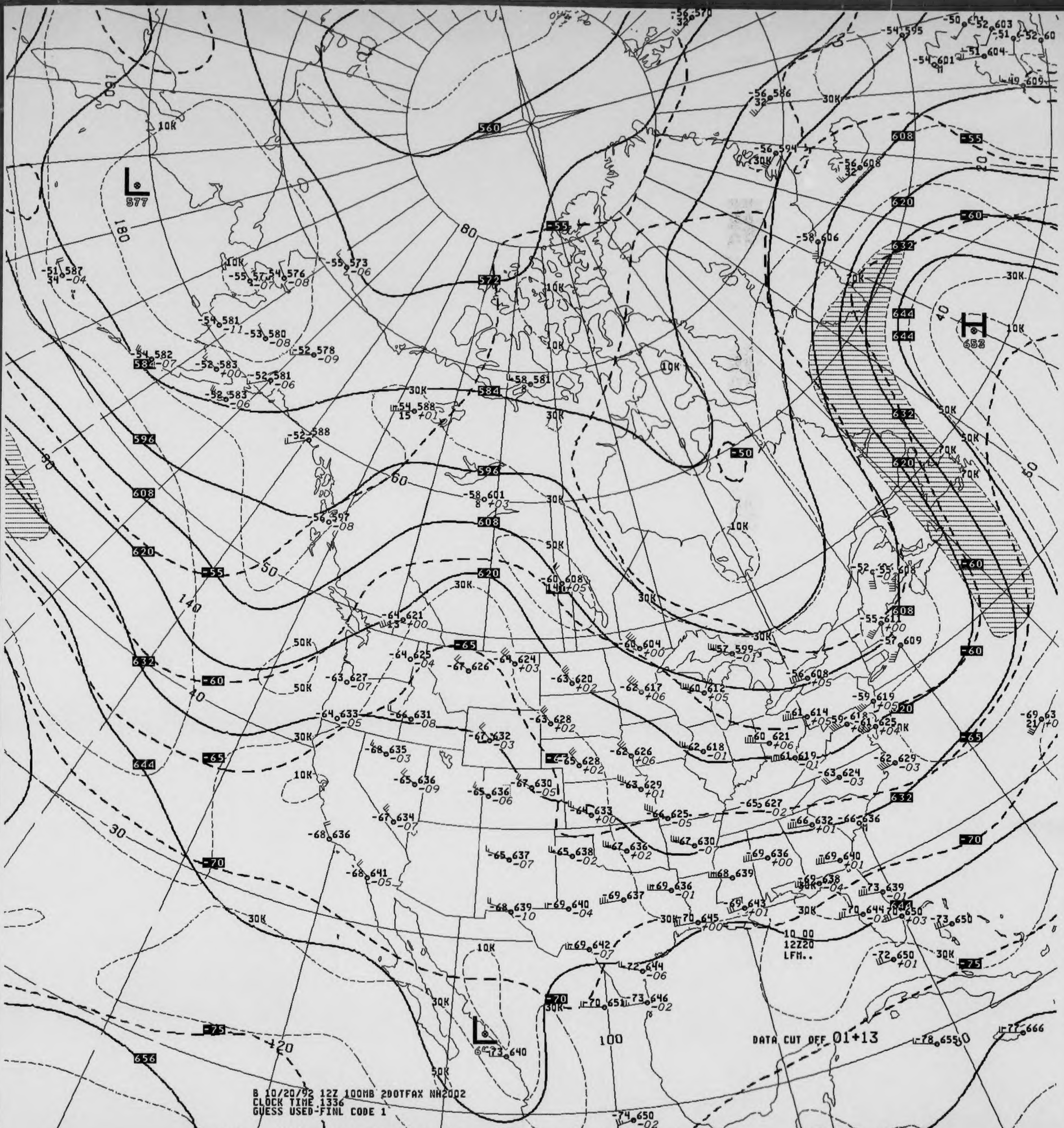
B 10/20/92 12Z 100MB 200TFAX NH2002
CLOCK TIME 1336
GUESS USED-FINL CODE 1
DATA CUT OFF 01+13
10.00
12Z20
LFM..
US DEPT OF COMMERCE
NOAA/NWS/NMC WASHINGTON
L 577
H 653
560
572
584
596
608
620
632
644
656
-50
-55
-60
-65
-70
-75
10K
30K
50K
70K

V4329.. 100MB ANALYSIS HEIGHTS/ISOTACHS 12Z TUE 20 OCT 92

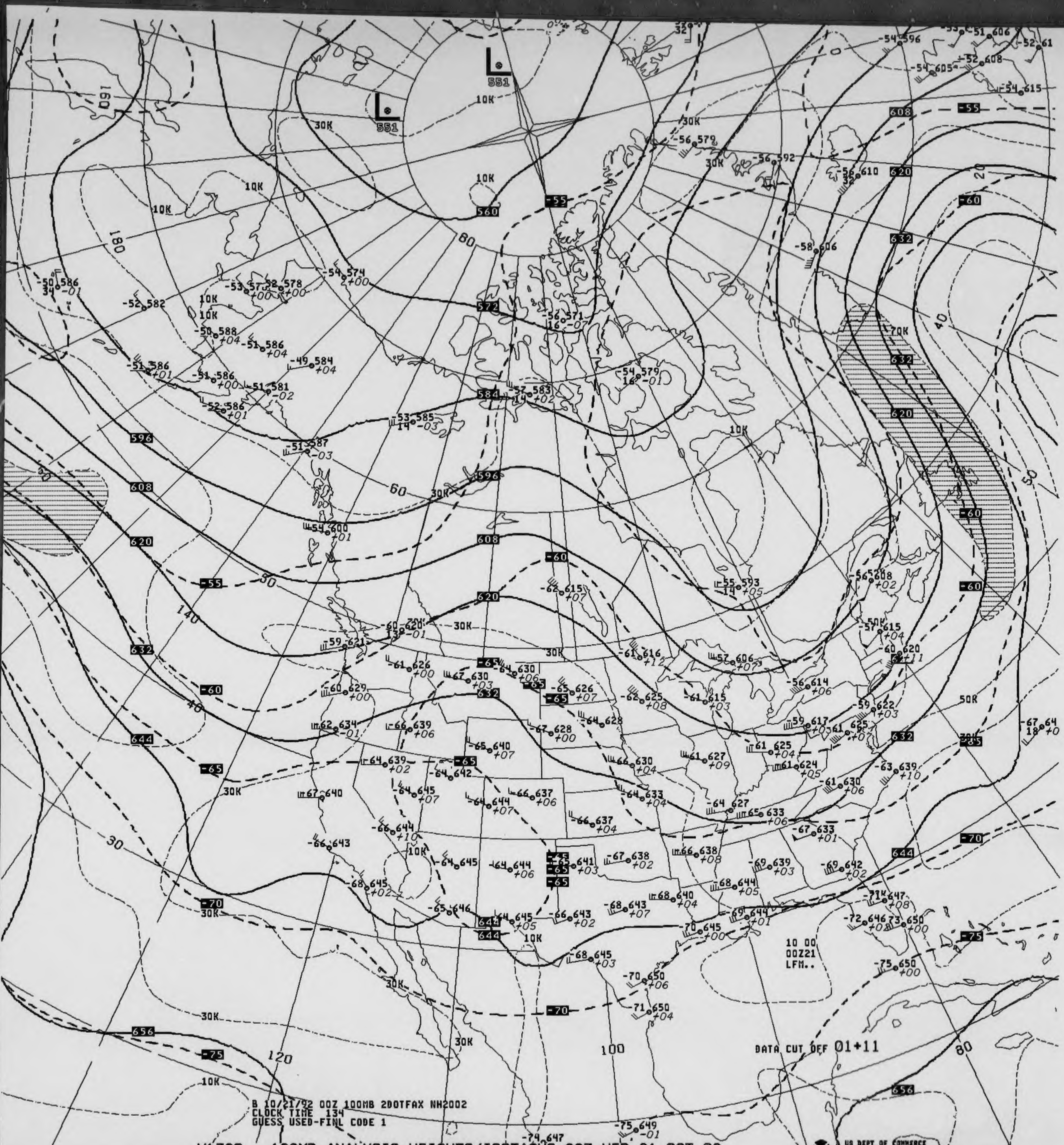
L
551
L
551
10K
30K
560
-55
572
584
596
608
620
632
644
656
-60
-65
-70
-75
160
180
80
60
50
40
30
140
120
100
80
20
40
50
70K
50K
10K
30K
10 00
00Z21
LFM..
DATA CUT OFF 01+11

B 10/21/92 00Z 100MB 200TFAX NH2002
CLOCK TIME 134
GUESS USED-FINL CODE 1

V4328.. 100MB ANALYSIS HEIGHTS/ISOTACHS 00Z WED 21 OCT 92

US DEPT OF COMMERCE
NOAA/NWS/NMC WASHINGTON

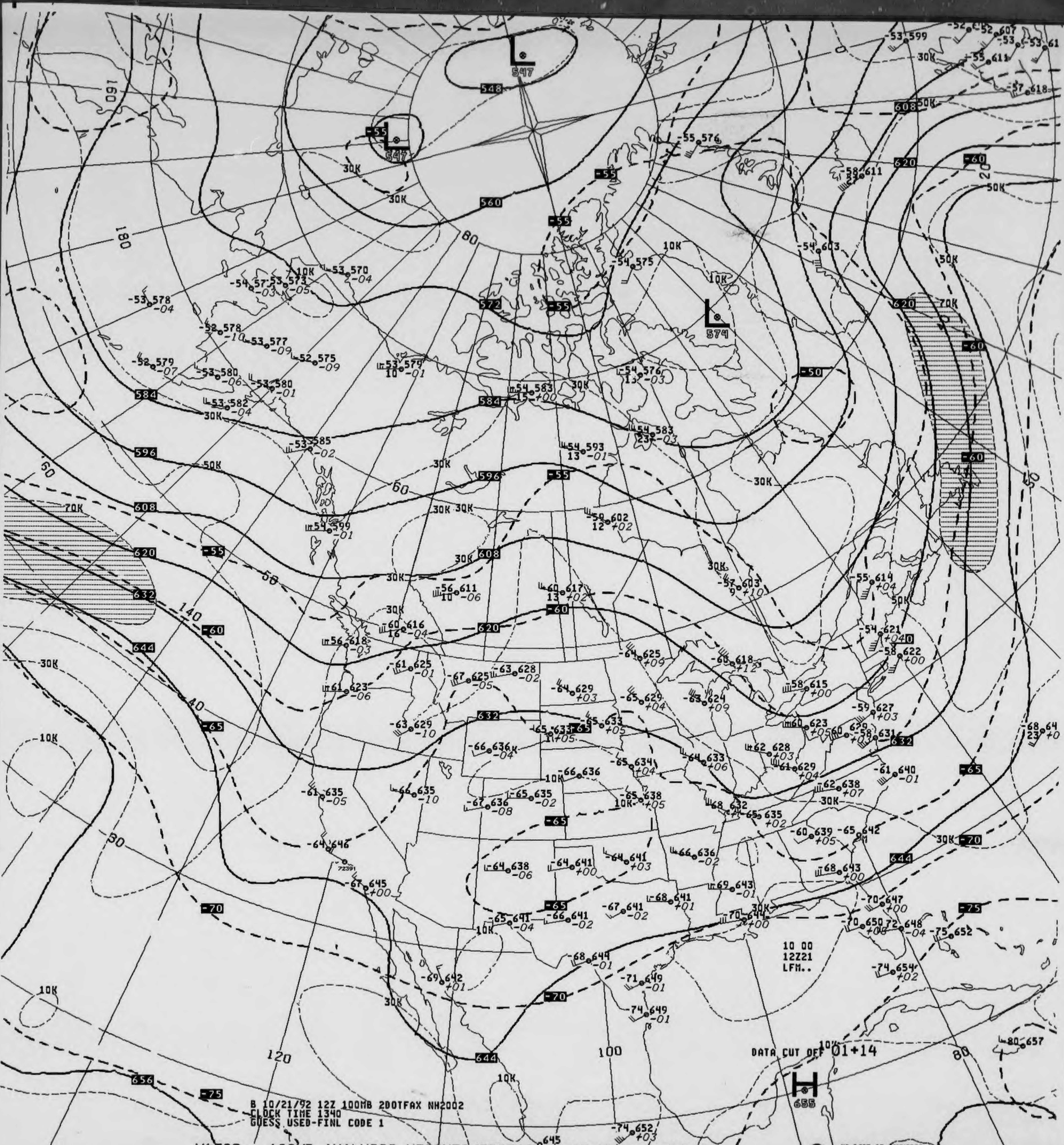
L
547
548
560
572
584
596
608
620
632
644
656
L
574
H
655
-55
-60
-65
-70
-75
-50
30K
50K
70K
10K
160
180
140
120
100
80
60
50
40
30
20
10 00
12Z21
LFM..
DATA CUT OFF 01+14
-53 599
-55 611
-57 618
-55 576
-58 611
-54 603
-54 575
-53 570
-53 578
-52 578
-52 579
-54 583
-54 593
-59 602
-60 617
-56 611
-60 616
-56 618
-61 625
-67 625
-63 628
-64 629
-65 629
-63 624
-60 618
-58 615
-57 603
-55 614
-54 621
-58 622
-59 627
-68 64
-65 633
-66 636
-64 633
-62 628
-61 629
-62 638
-61 640
-65 638
-68 632
-65 635
-60 639
-65 642
-68 643
-66 636
-64 641
-69 643
-68 641
-67 641
-70 644
-70 647
-70 650
-72 648
-75 652
-74 654
-61 635
-66 635
-67 636
-65 635
-64 646
-67 645
-64 638
-65 641
-66 641
-68 644
-71 649
-74 649
-69 642
-80 657
-74 652
645
72391

B 10/21/92 12Z 100MB 2DOTFAX NH2002
CLOCK TIME 1340
GUESS USED-FINL CODE 1

US DEPT OF COMMERCE
NOAA/NWS/NMC WASHINGTON

V4329.. 100MB ANALYSIS HEIGHTS/ISOTACHS 12Z WED 21 OCT 92

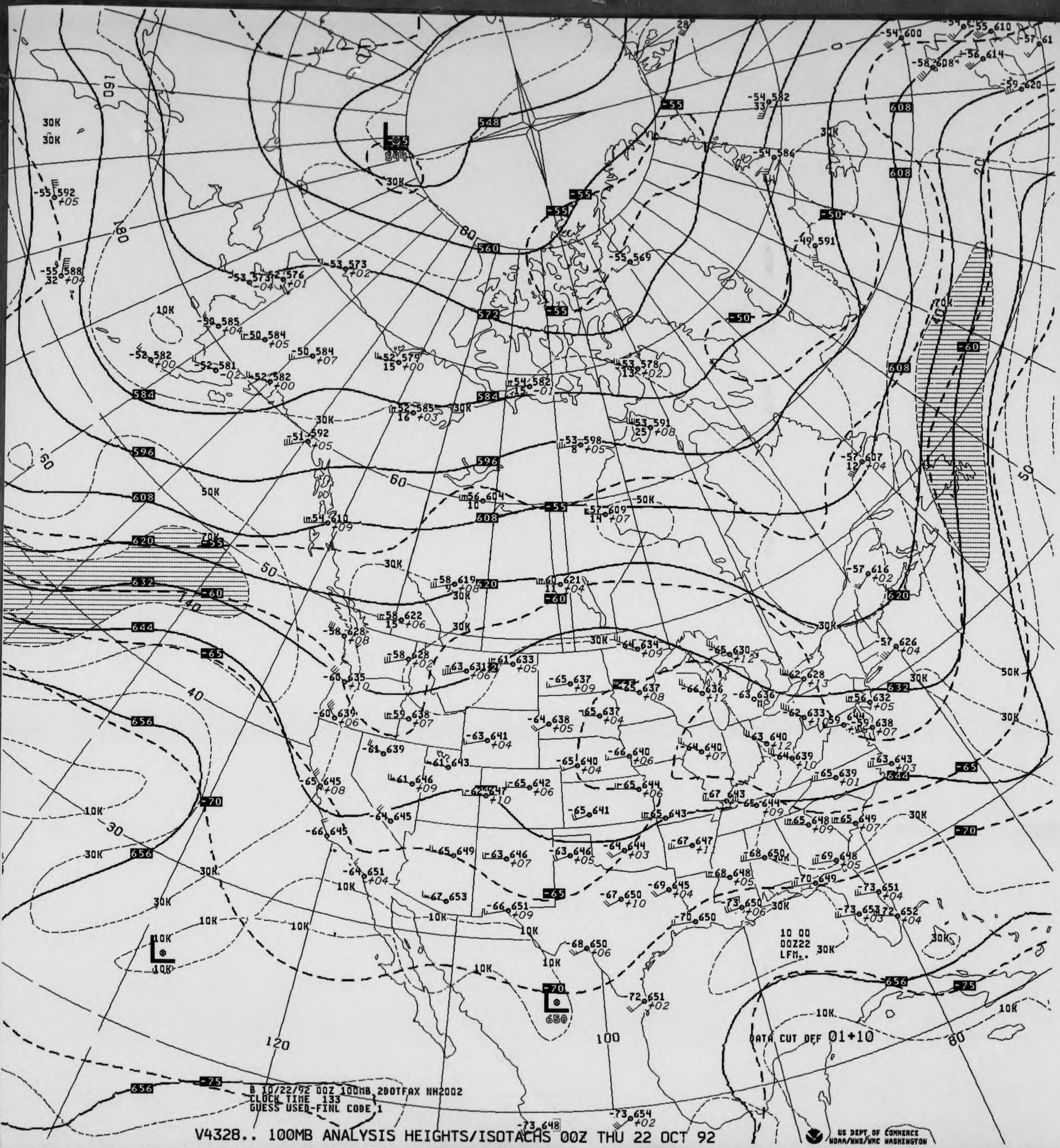
548
560
572
584
596
608
620
632
644
656
-55
-50
-60
-65
-70
-75
30K
50K
70K
10K
160
180
80
60
50
40
30
140
120
100
20
10
0
10 00
00Z22
LFM..
DATA CUT OFF 01+10
650
644

B 10/22/92 00Z 100MB 2DOTFAX NH2002
CLOCK TIME 133
GUESS USED-FINL CODE 1

V4328.. 100MB ANALYSIS HEIGHTS/ISOTACHS 00Z THU 22 OCT 92

US DEPT OF COMMERCE
NOAA/NWS/NMC WASHINGTON

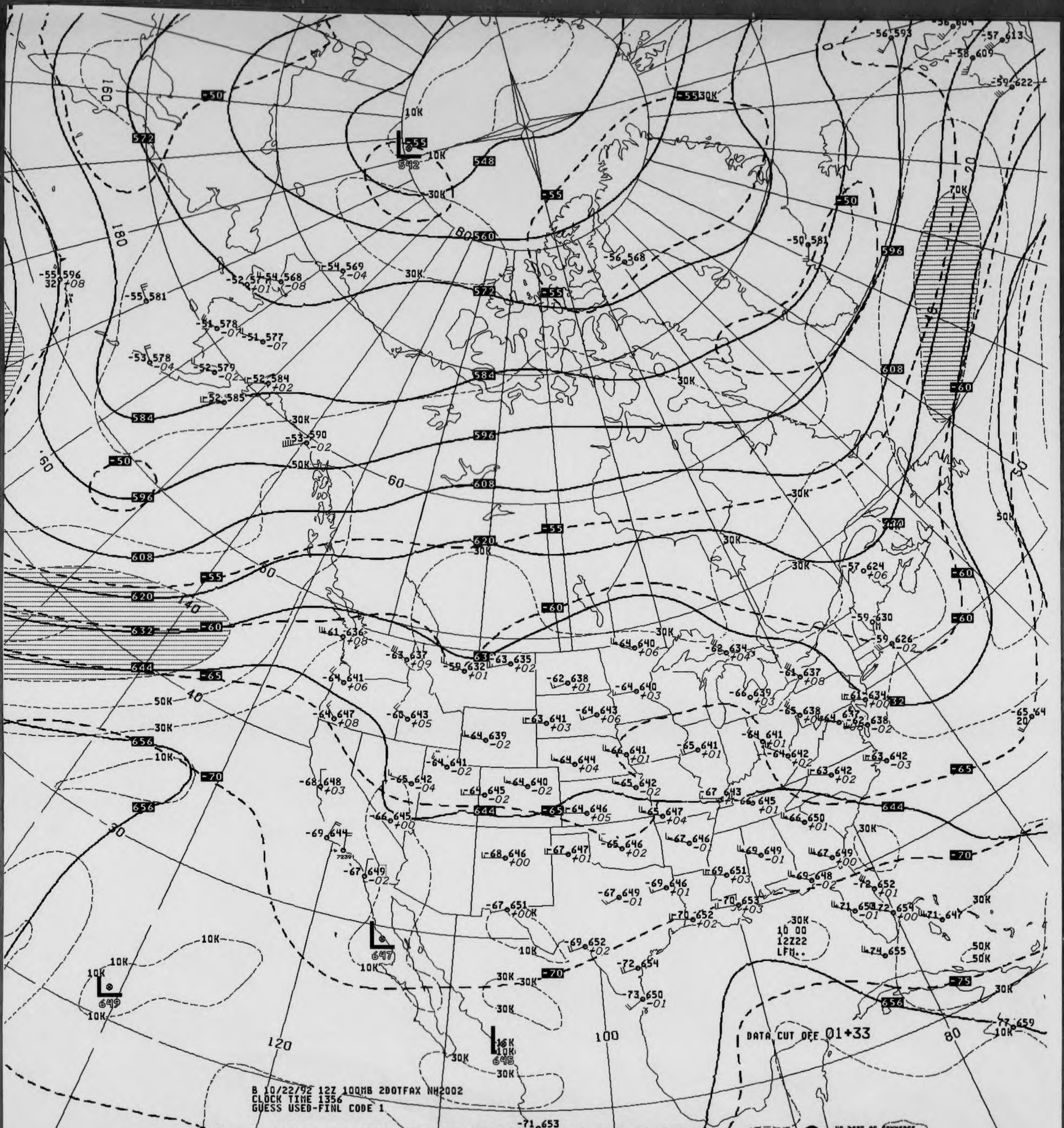
-50
572
-55
548
542
10K
30K
560
80
-55 30K
-50
596
572
-55
584
608
-60
596
608
620
632
644
656
-60
-65
-70
-75
644
656
-70
30K
50K
60
140
40
160
180
120
100
80
20
-50 581
-56 568
-54 569
-52 57
-54 568
-55 596
-55 581
-51 578
-51 577
-53 578
-52 579
-52 584
-52 585
-53 590
-56 593
-57 613
-58 609
-59 622
-57 624
-59 630
-59 626
-61 636
-63 637
-59 632
-63 635
-64 641
-62 638
-64 640
-62 634
-61 637
-64 647
-60 643
-63 641
-64 643
-66 639
-65 638
-64 637
-63 638
-65 64
-64 639
-64 641
-66 641
-65 641
-64 641
-64 642
-63 642
-63 642
-68 648
-65 642
-64 645
-64 640
-64 644
-65 642
-67 643
-66 645
-66 645
-64 646
-65 647
-66 650
-69 644
-68 646
-67 647
-65 646
-67 646
-69 649
-67 649
-67 649
-69 651
-69 648
-72 652
-67 651
-67 649
-69 646
-70 653
-70 652
-71 650
-72 654
-71 647
-69 652
-72 654
-74 655
-73 650
-77 659
-71 653
647
649
645
DATA CUT OFF 01+33
30K
10 00
12Z22
LFM..

B 10/22/92 12Z 100MB 2DOTFAX NH2002
CLOCK TIME 1356
GUESS USED-FINL CODE 1

V4329.. 100MB ANALYSIS HEIGHTS/ISOTACHS 12Z THU 22 OCT 92

US DEPT OF COMMERCE
NOAA/NWS/NMC WASHINGTON

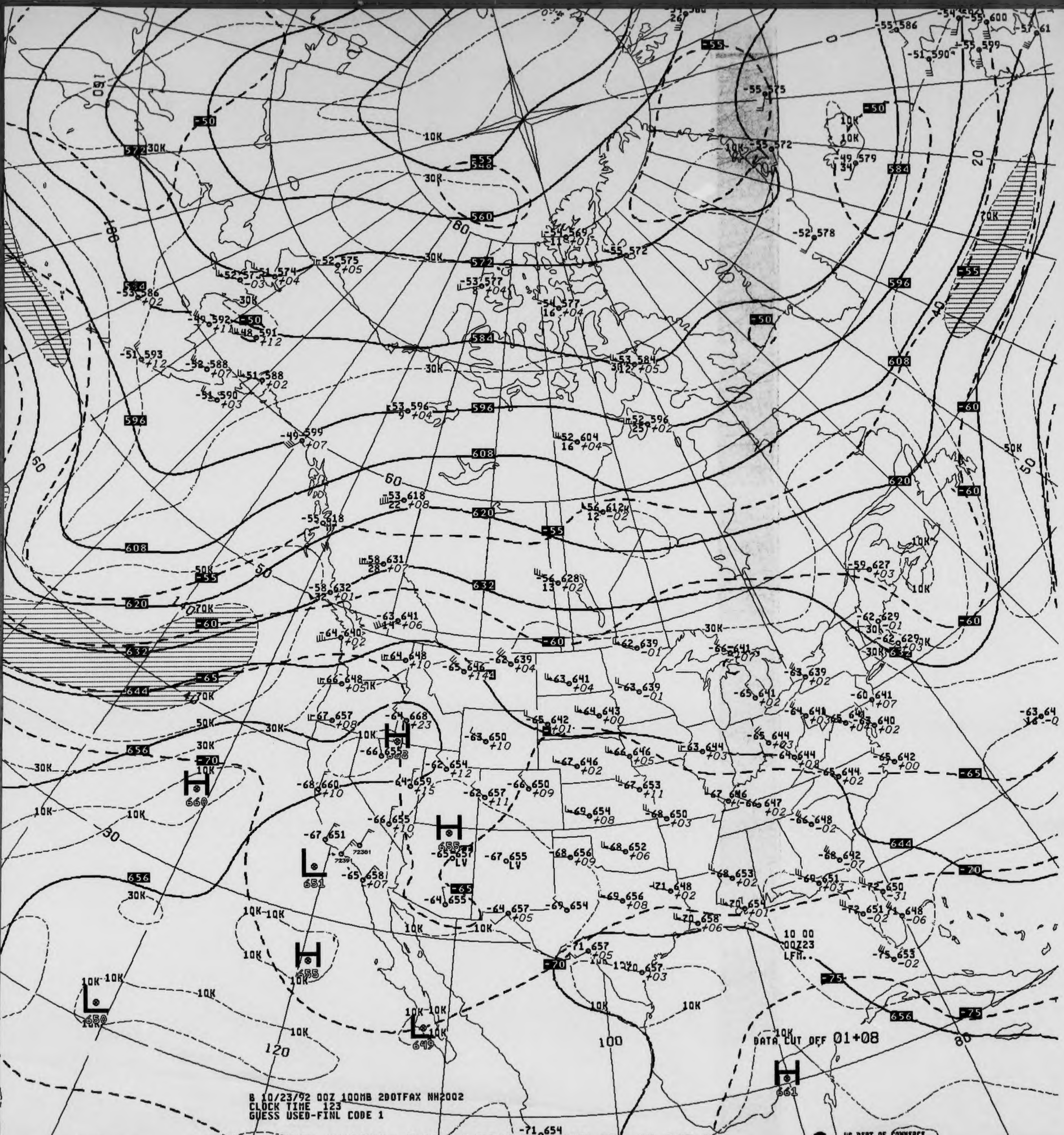

H 660
H 655
H 655
L 651
L 650
L 649
H 661
H 658
572
560
548
584
596
608
620
632
644
656
-50
-55
-60
-65
-70
-75
10K
30K
50K
70K
180
160
120
100
80
60
50
40
20
0
10 00
00Z23
LFM..

DATA CUT OFF 01+08

B 10/23/92 00Z 100MB 2DOTFAX NH2002
CLOCK TIME 123
GUESS USED-FINL CODE 1

V4328.. 100MB ANALYSIS HEIGHTS/ISOTACHS 00Z FRI 23 OCT 92

US DEPT OF COMMERCE
NOAA/NWS/NMC WASHINGTON

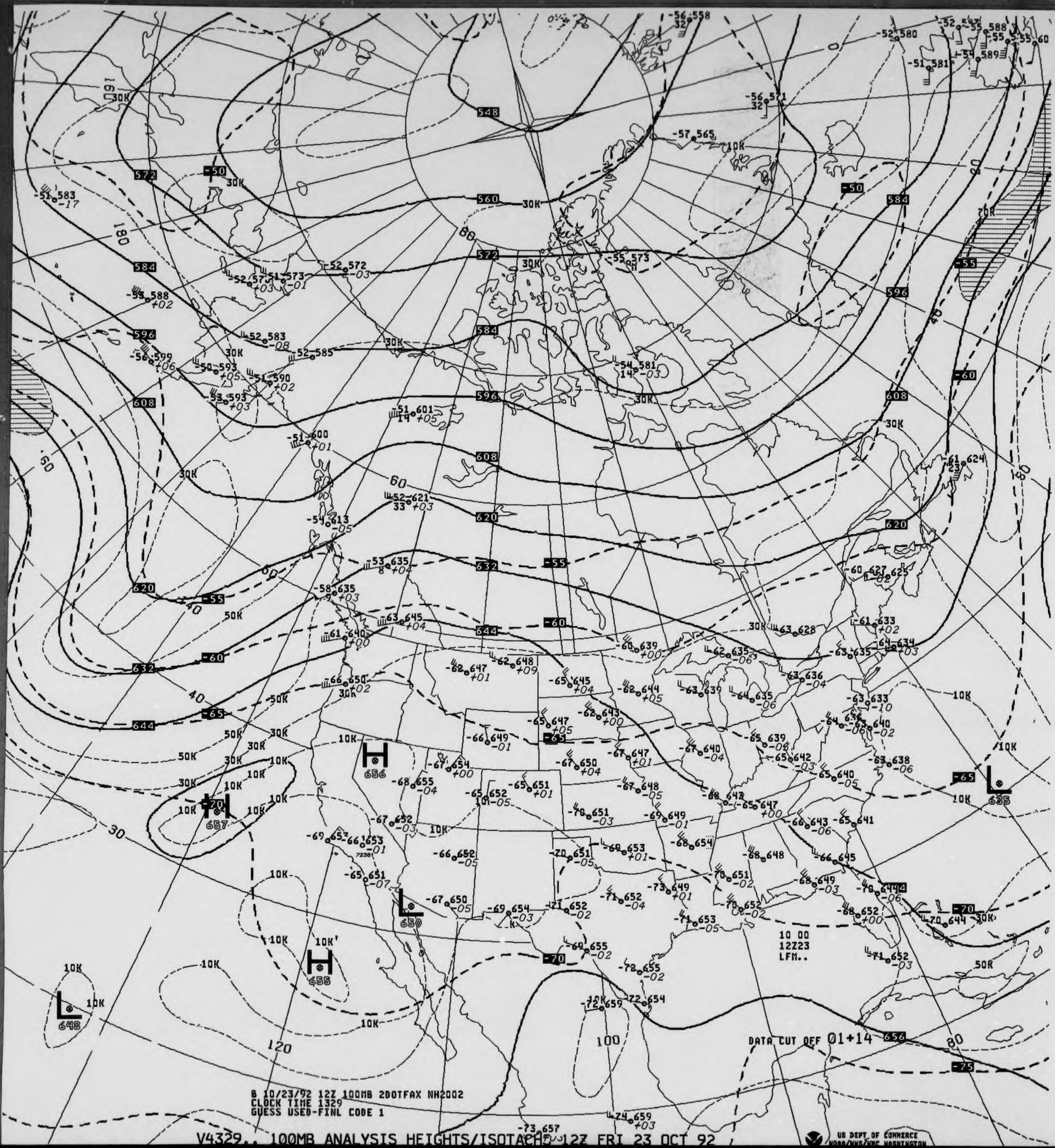
548
560
572
584
596
608
620
632
644
656
-50
-55
-60
-65
-70
-75
30K
50K
10K
H 656
H 657
H 655
L 650
L 648
L 635
60
40
30
80
100
120
180
160
DATA CUT OFF 01+14
10 00
12Z23
LFM..

B 10/23/92 12Z 100MB 2DOTFAX NH2002
CLOCK TIME 1329
GUESS USED-FINL CODE 1

V4329.. 100MB ANALYSIS HEIGHTS/ISOTACHS 12Z FRI 23 OCT 92

US DEPT OF COMMERCE
NOAA/NWS/NMC WASHINGTON

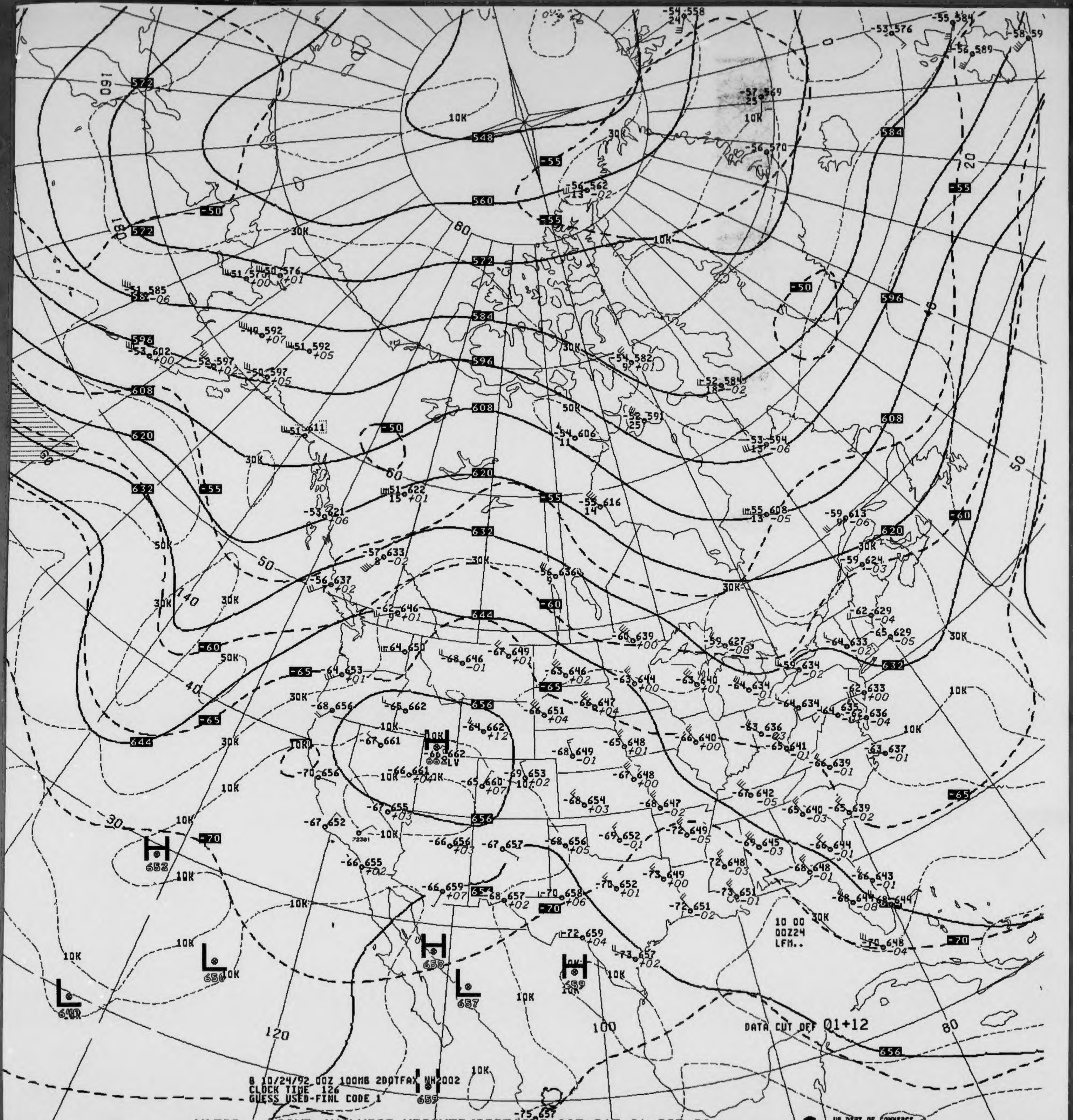

572
548
560
572
584
596
608
620
632
644
656
-50
-55
-60
-65
-70
10K
30K
50K
160
180
140
120
100
80
60
50
40
30
20
H
653
L
650
L
640
H
658
L
657
H
659
H
659
H
662
10 00
00Z24
LFM..
DATA CUT OFF 01+12

B 10/24/92 00Z 100MB 200TFAX NH2002
CLOCK TIME 126
GUESS USED-FINL CODE 1

V4328.. 100MB ANALYSIS HEIGHTS/ISOTACHS 00Z SAT 24 OCT 92

US DEPT OF COMMERCE
NOAA/NWS/NMC WASHINGTON

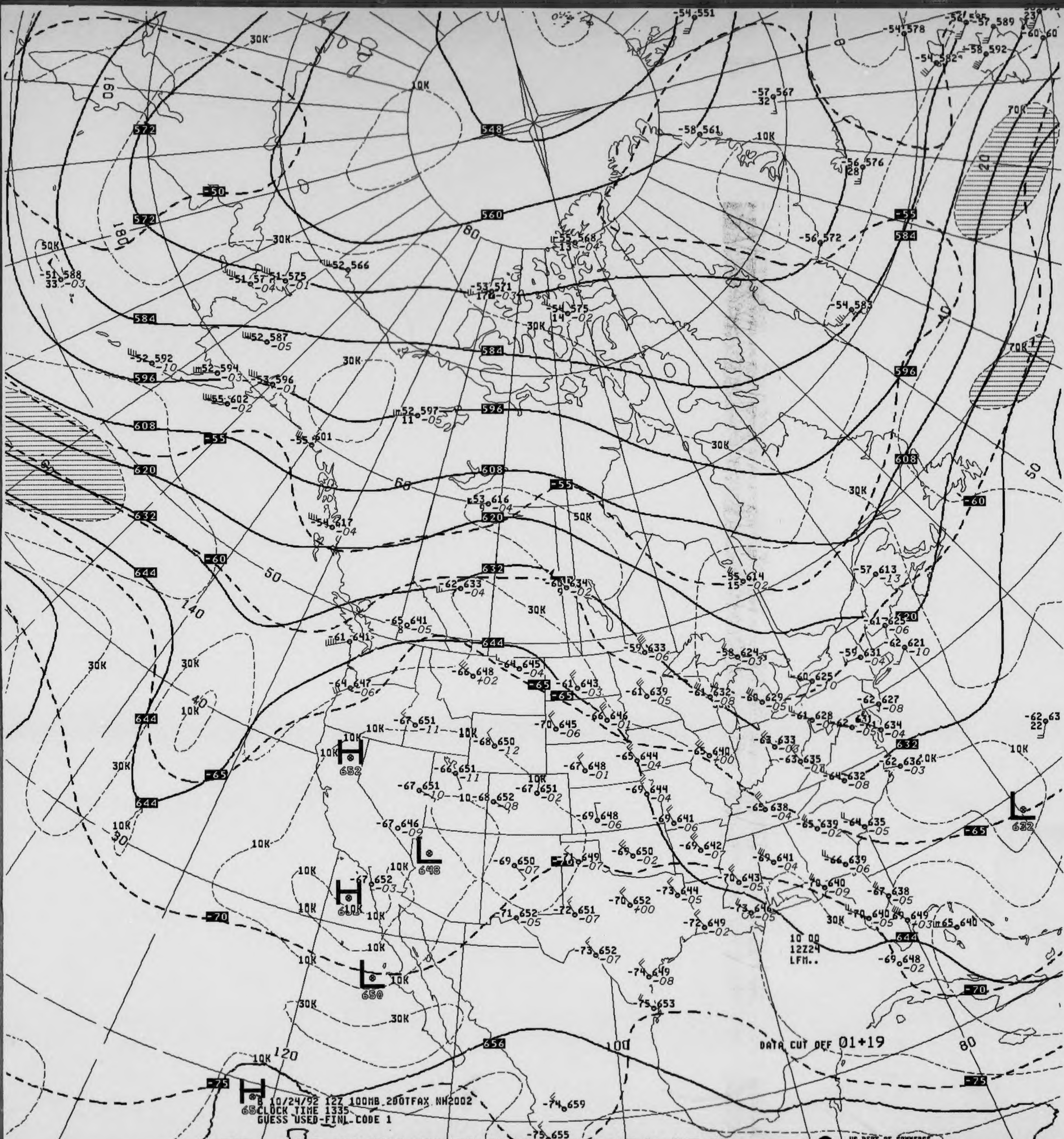
548
560
572
584
596
608
620
632
644
656
-50
-55
-60
-65
-70
-75
10K
30K
50K
70K
H
652
L
648
L
650
L
632
10 00
12Z24
LFM..
DATA CUT OFF 01+19
B 10/24/92 12Z 100MB 200TFAX NH2002
CLOCK TIME 1335
GUESS USED-FINL CODE 1
US DEPT OF COMMERCE
NOAA/NWS/NMC WASHINGTON

V4329.. 100MB ANALYSIS HEIGHTS/ISOTACHS 12Z SAT 24 OCT 92

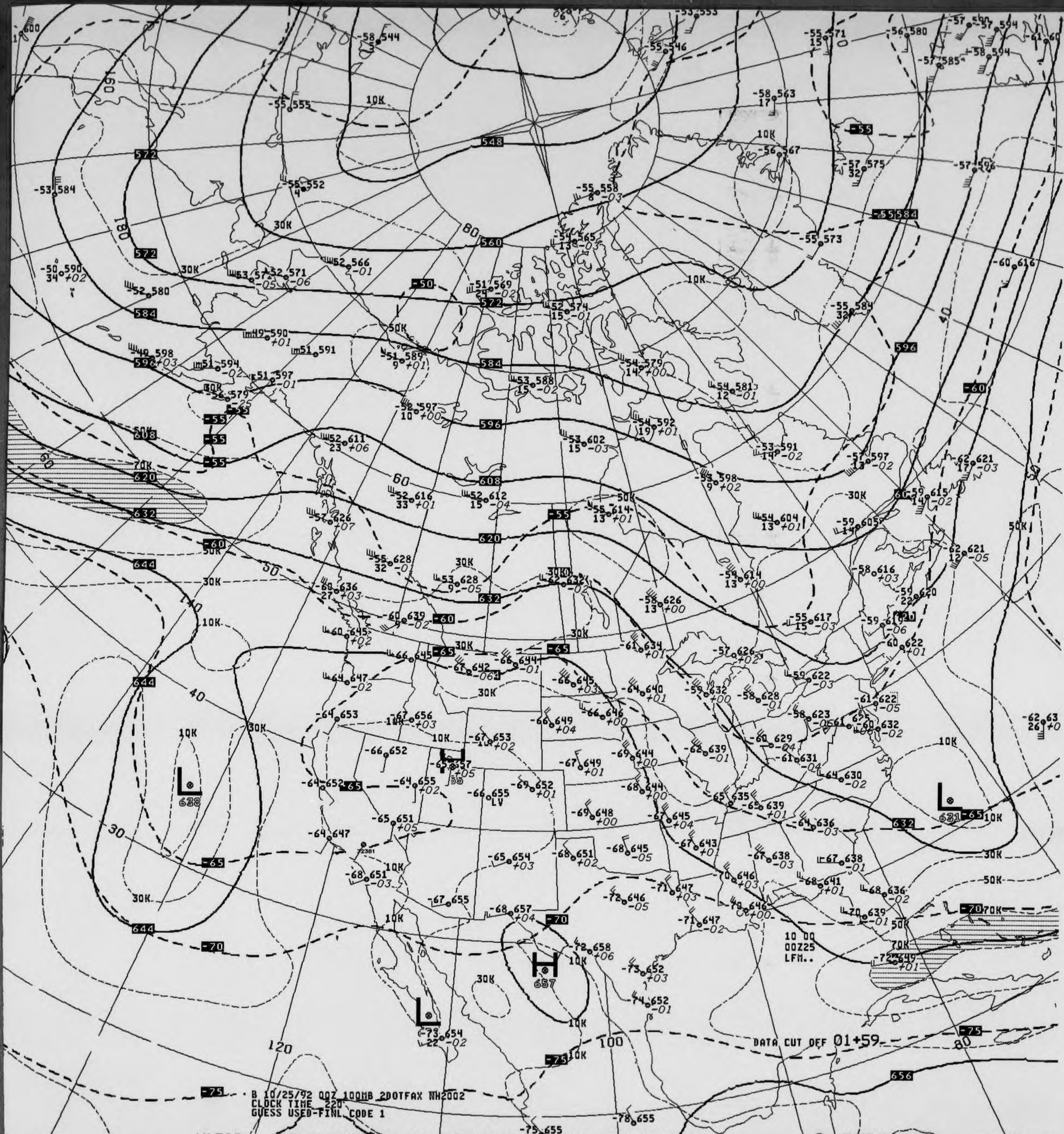

548
560
572
584
596
608
620
632
644
656
-50
-55
-60
-65
-70
-75
10K
30K
50K
70K
L
638
L
631
H
657
L
DATA CUT OFF 01+59
10 00
00Z25
LFM..
B 10/25/92 00Z 100MB 2DOTFAX NH2002
CLOCK TIME 220
GUESS USED-FINL CODE 1
US DEPT OF COMMERCE
NOAA/NWS/NMC WASHINGTON

V4328.. 100MB ANALYSIS HEIGHTS/ISOTACHS 00Z SUN 25 OCT 92

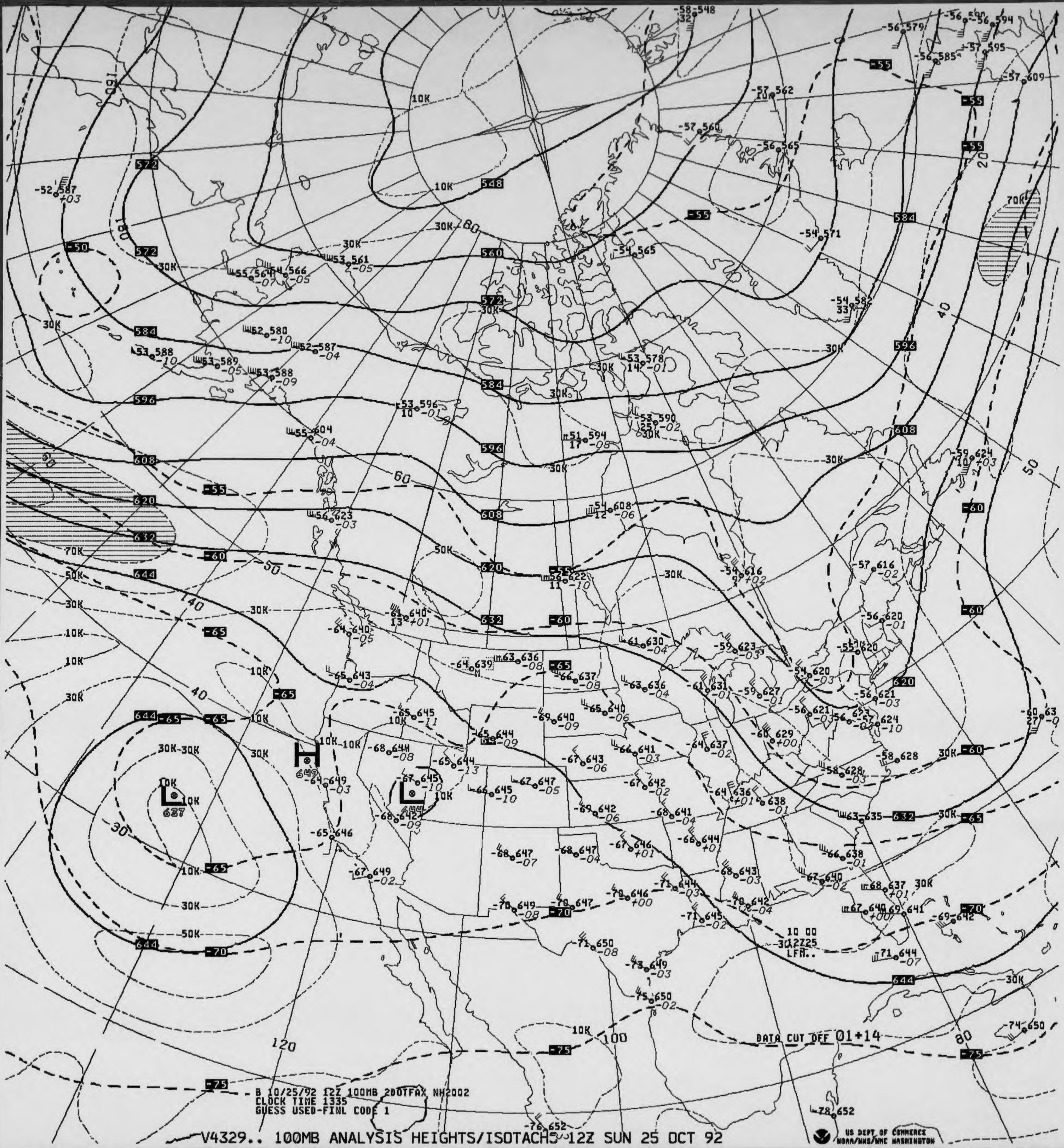

H
649
L
627
L
644
DATA CUT OFF 01+14
10 00
302225
LFM..
548
560
572
584
596
608
620
632
644
-50
-55
-60
-65
-70
-75
10K
30K
50K
70K

B 10/25/92 12Z 100MB 2DOTFAX NH2002
CLOCK TIME 1335
GUESS USED-FINL CODE 1

V4329.. 100MB ANALYSIS HEIGHTS/ISOTACHS 12Z SUN 25 OCT 92

US DEPT OF COMMERCE
NOAA/NWS/NMC WASHINGTON

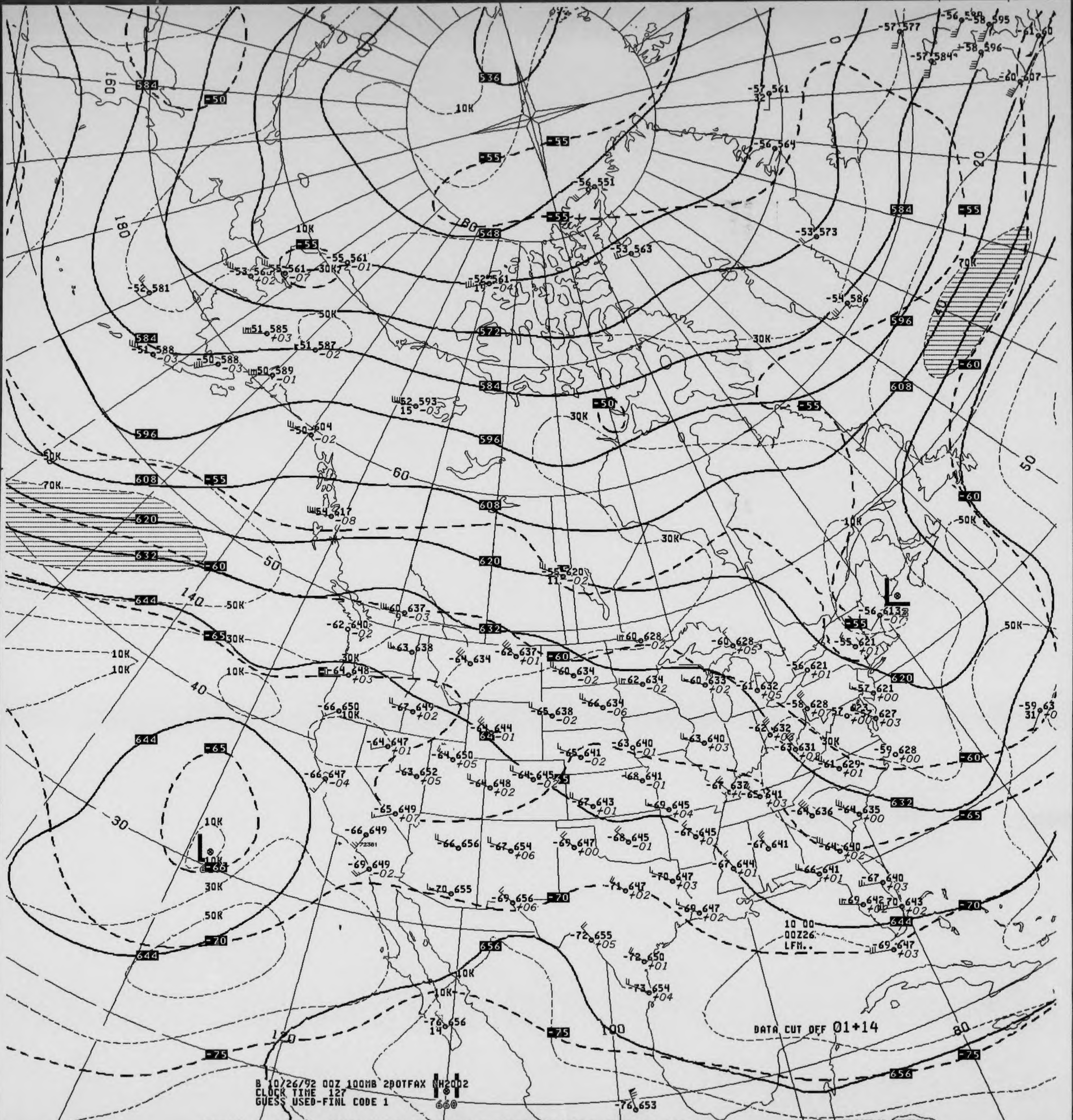
B 10/26/92 00Z 100MB 2DOTFAX NH2002
CLOCK TIME 127
GUESS USED-FINL CODE 1
DATA CUT OFF 01+14
10 00
00Z26
LFM..

V4328.. 100MB ANALYSIS HEIGHTS/ISOTACHS 00Z MON 26 OCT 92

US DEPT OF COMMERCE
NOAA/NWS/NMC WASHINGTON

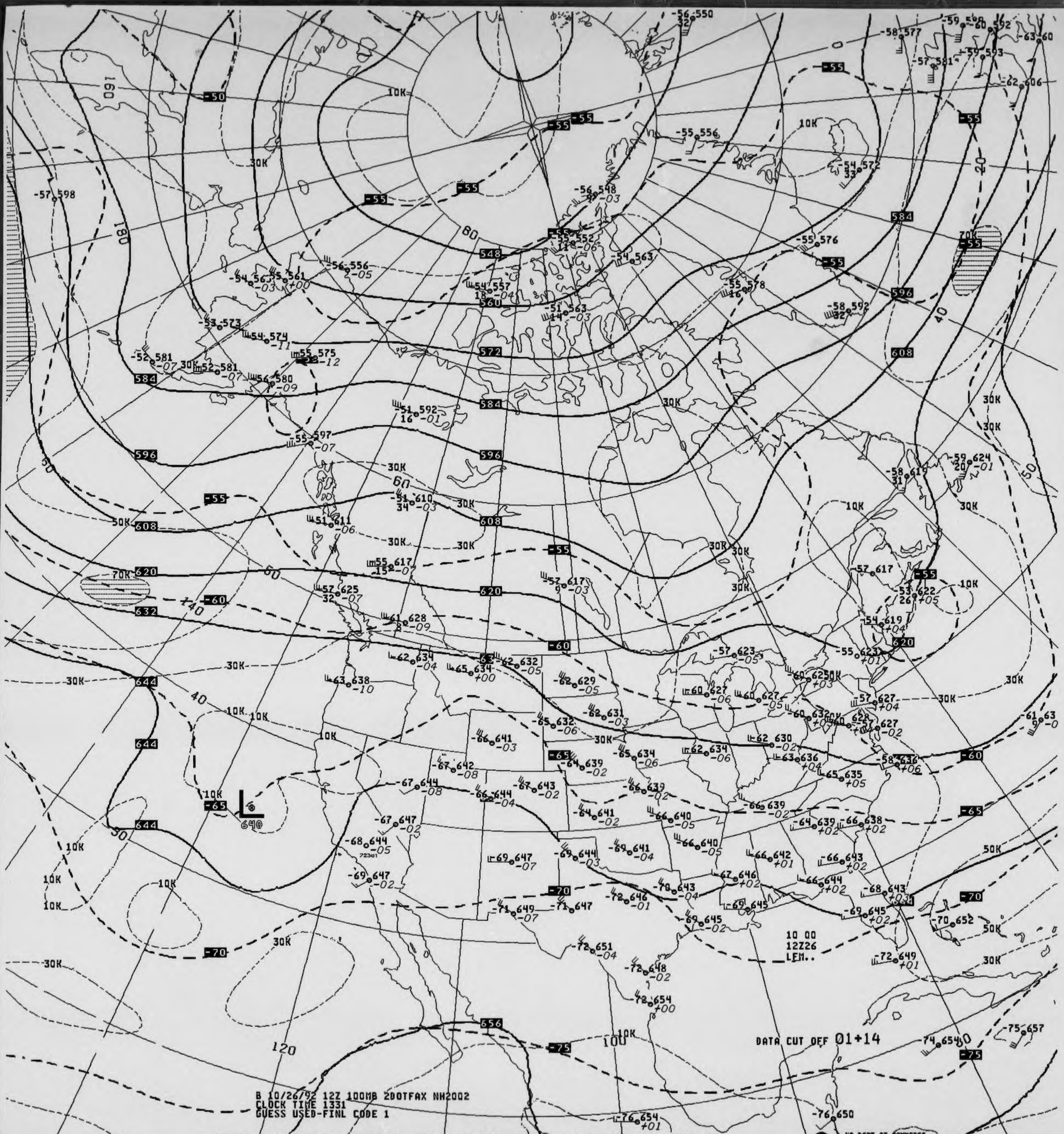
B 10/26/92 12Z 100MB 2DOTFAX NH2002
CLOCK TIME 1331
GUESS USED-FINL CODE 1
DATA CUT OFF 01+14
10 00
12Z26
LFM..
US DEPT OF COMMERCE
NOAA/NWS/NMC WASHINGTON
548
560
572
584
596
608
620
632
644
656
-50
-55
-60
-65
-70
-75
10K
30K
50K
70K

V4329.. 100MB ANALYSIS HEIGHTS/ISOTACHS 12Z MON 26 OCT 92

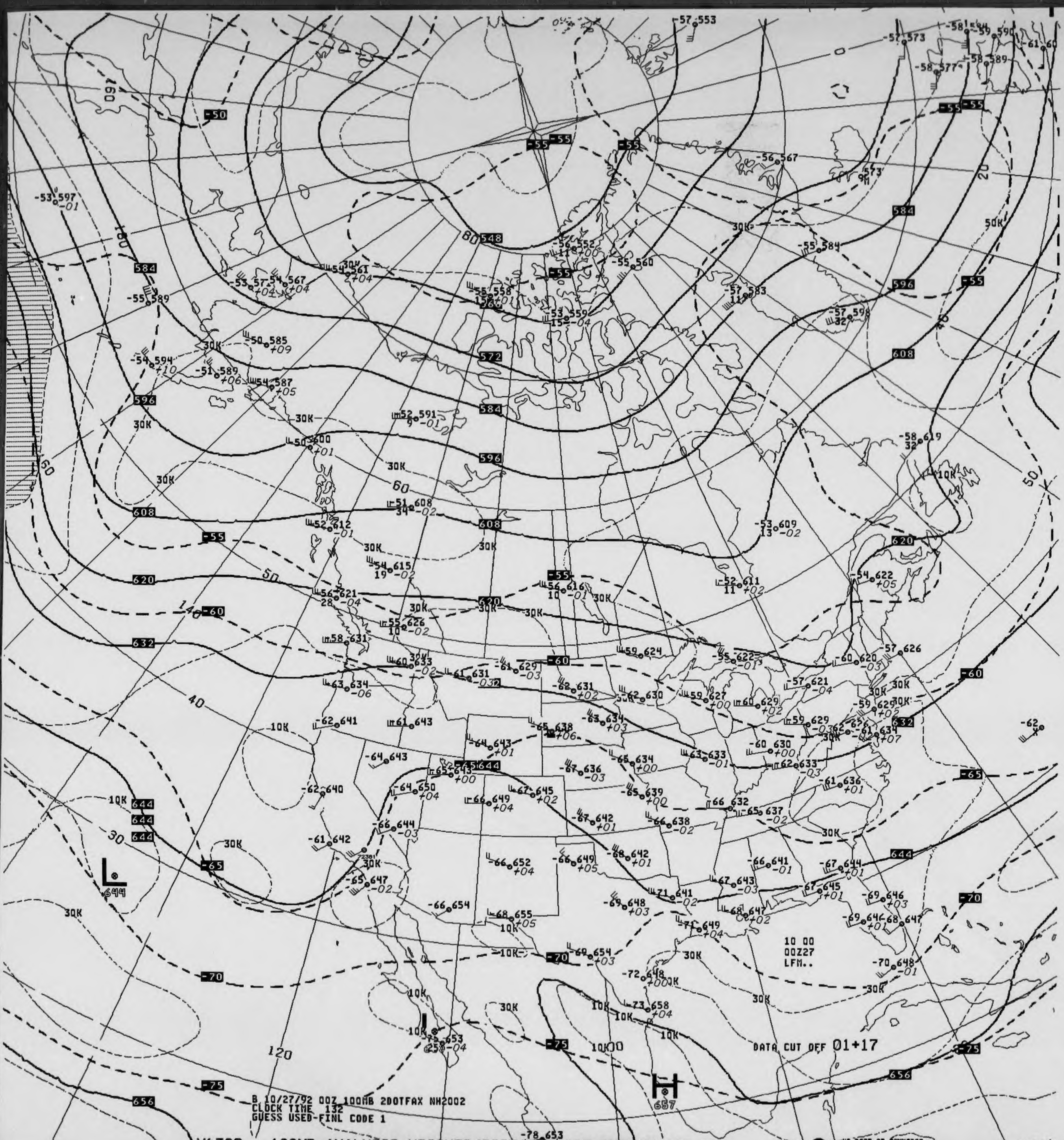
B 10/27/92 00Z 100MB 2DOTFAX NH2002
CLOCK TIME 132
GUESS USED-FINL CODE 1
DATA CUT OFF 01+17
10 00
00Z27
LFM..
548
572
584
596
608
620
632
644
656
-50
-55
-60
-65
-70
-75
30K
10K
L
644
H
657

V4328.. 100MB ANALYSIS HEIGHTS/ISOTACHS 00Z TUE 27 OCT 92

US DEPT OF COMMERCE
NOAA/NWS/NMC WASHINGTON

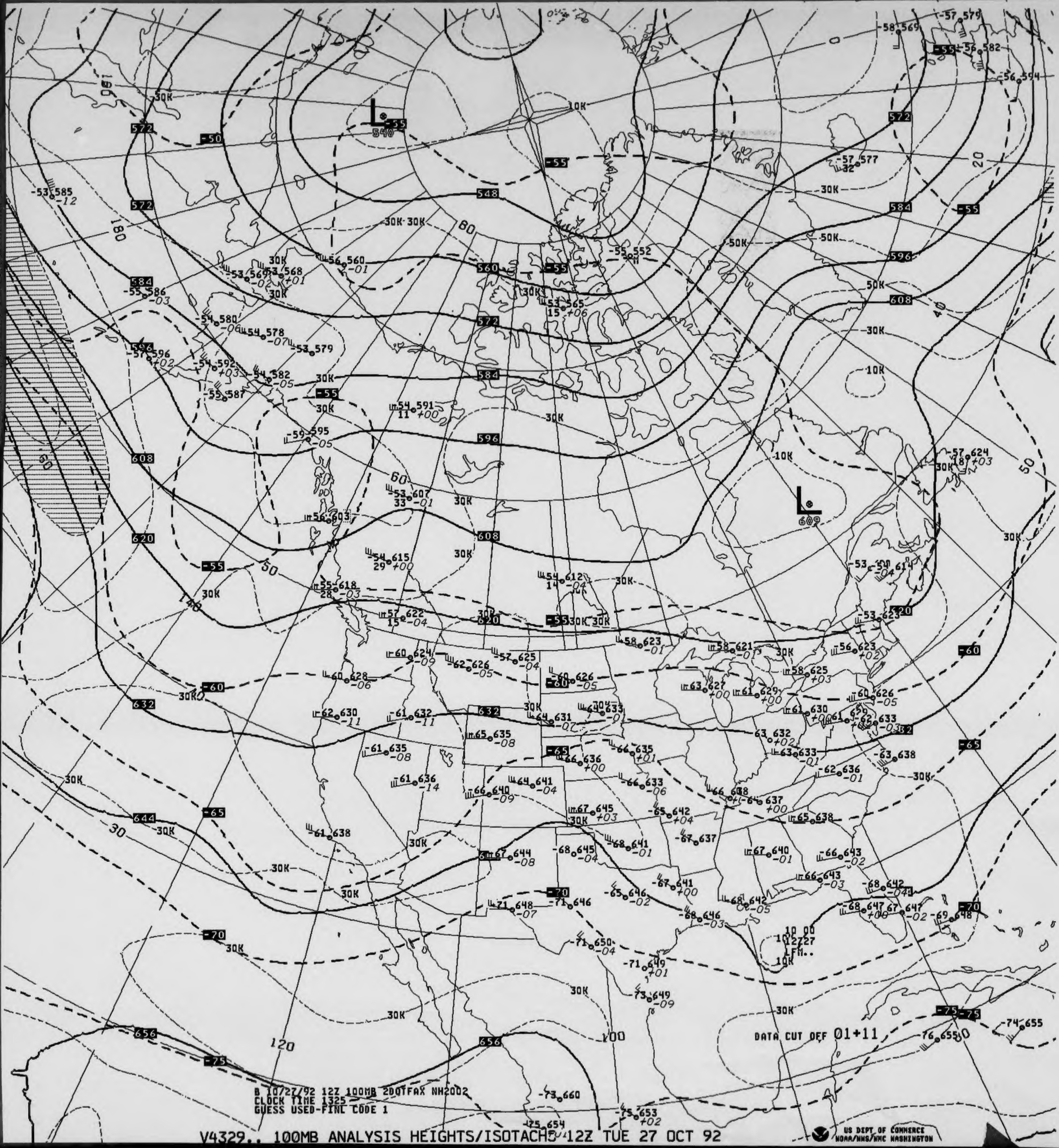
572
572
584
596
608
620
632
644
656
548
560
572
584
596
608
620
632
656
572
584
596
608
620
-50
-55
-55
-55
-55
-55
-55
-55
-60
-60
-60
-65
-65
-65
-70
-70
-70
-75
-75
-75
540
609
10K
30K
50K
-10K
-30K
-50K
180
140
120
100
80
60
50
40
30
20
DATA CUT OFF 01+11
10 00
102727
LFM..
B 10/27/92 12Z 100MB 200TFAX NH2002
CLOCK TIME 1325
GUESS USED-FINL CODE 1
US DEPT OF COMMERCE
NOAA/NWS/NMC WASHINGTON

V4329.. 100MB ANALYSIS HEIGHTS/ISOTACHS 12Z TUE 27 OCT 92

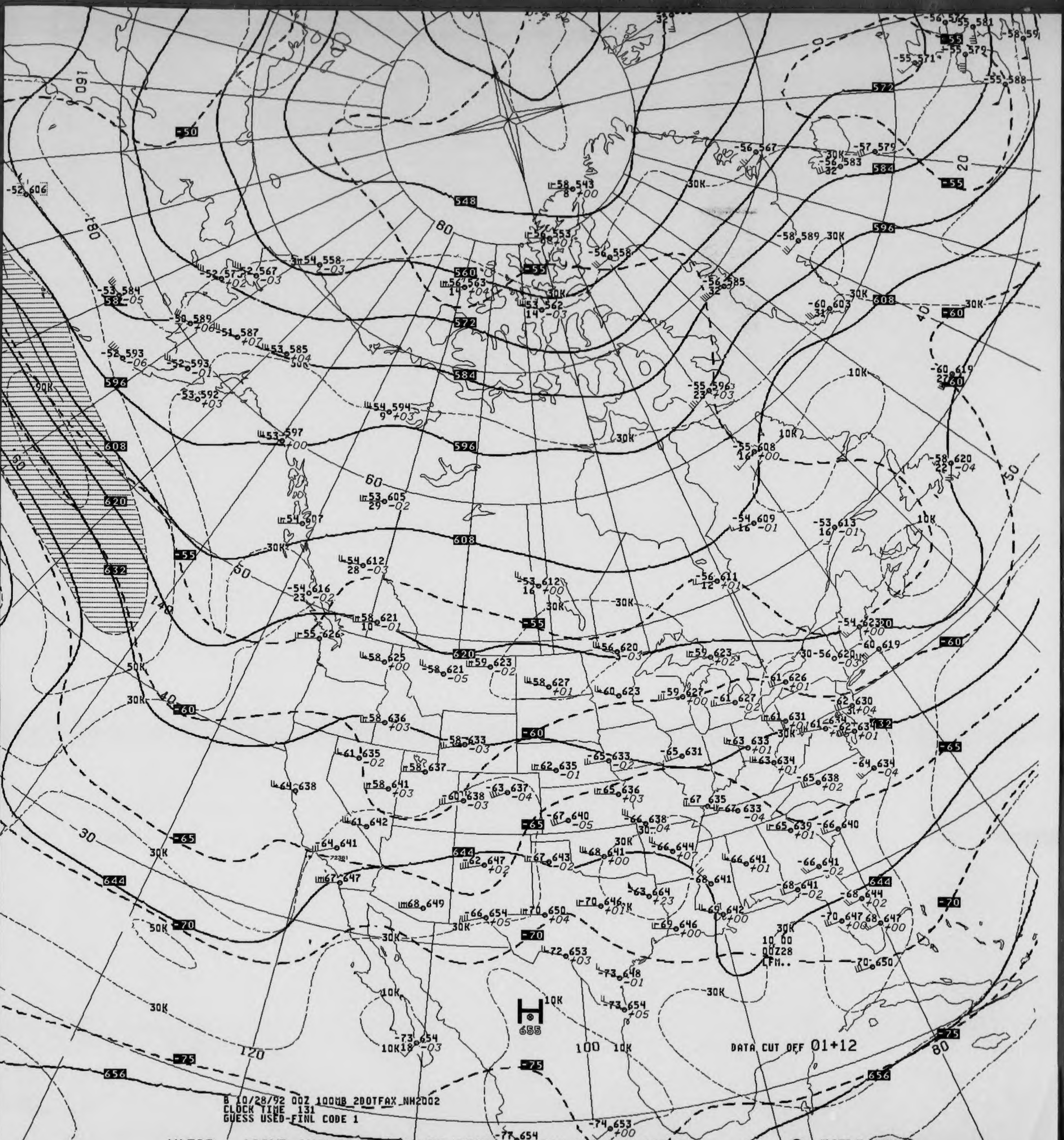
B 10/28/92 00Z 100MB 200TFAX NH2002
CLOCK TIME 131
GUESS USED-FINL CODE 1
DATA CUT OFF 01+12
10 00
00Z28
CFM..
H
655
548
560
572
584
596
608
620
632
644
656
-50
-55
-60
-65
-70
-75
30K
10K
50K
90K
20
40
50
60
80
100
120
140
160
180
US DEPT OF COMMERCE
NOAA/NWS/NMC WASHINGTON

V4328.. 100MB ANALYSIS HEIGHTS/ISOTACHS 00Z WED 28 OCT 92

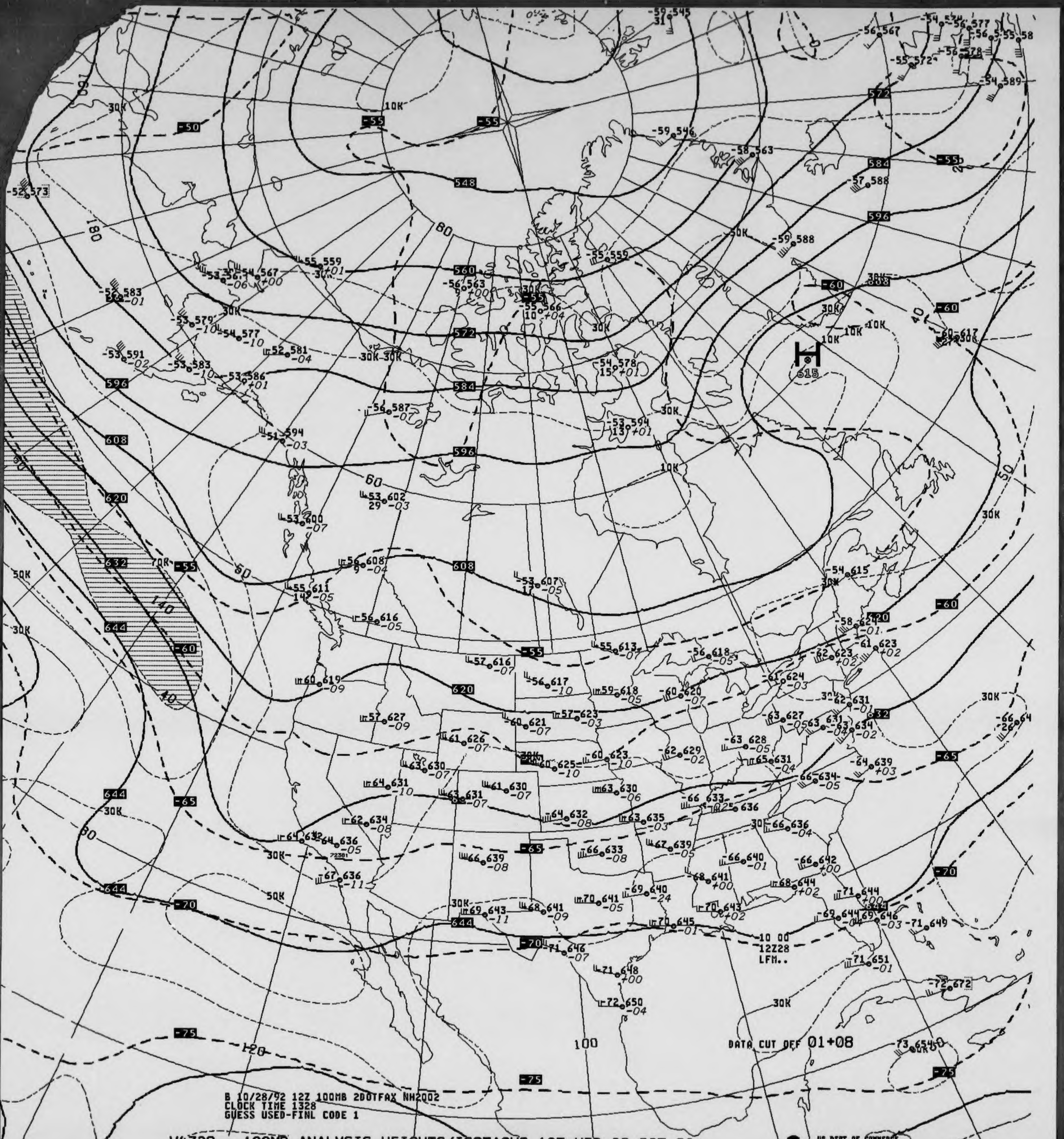

DATA CUT OFF 01+08
10 00
12Z28
LFM..

B 10/28/92 12Z 100MB 2DOTFAX NH2002
CLOCK TIME 1328
GUESS USED-FINL CODE 1

V4329.. 100MB ANALYSIS HEIGHTS/ISOTACHS 12Z WED 28 OCT 92

US DEPT OF COMMERCE
NOAA/NWS/NMC WASHINGTON

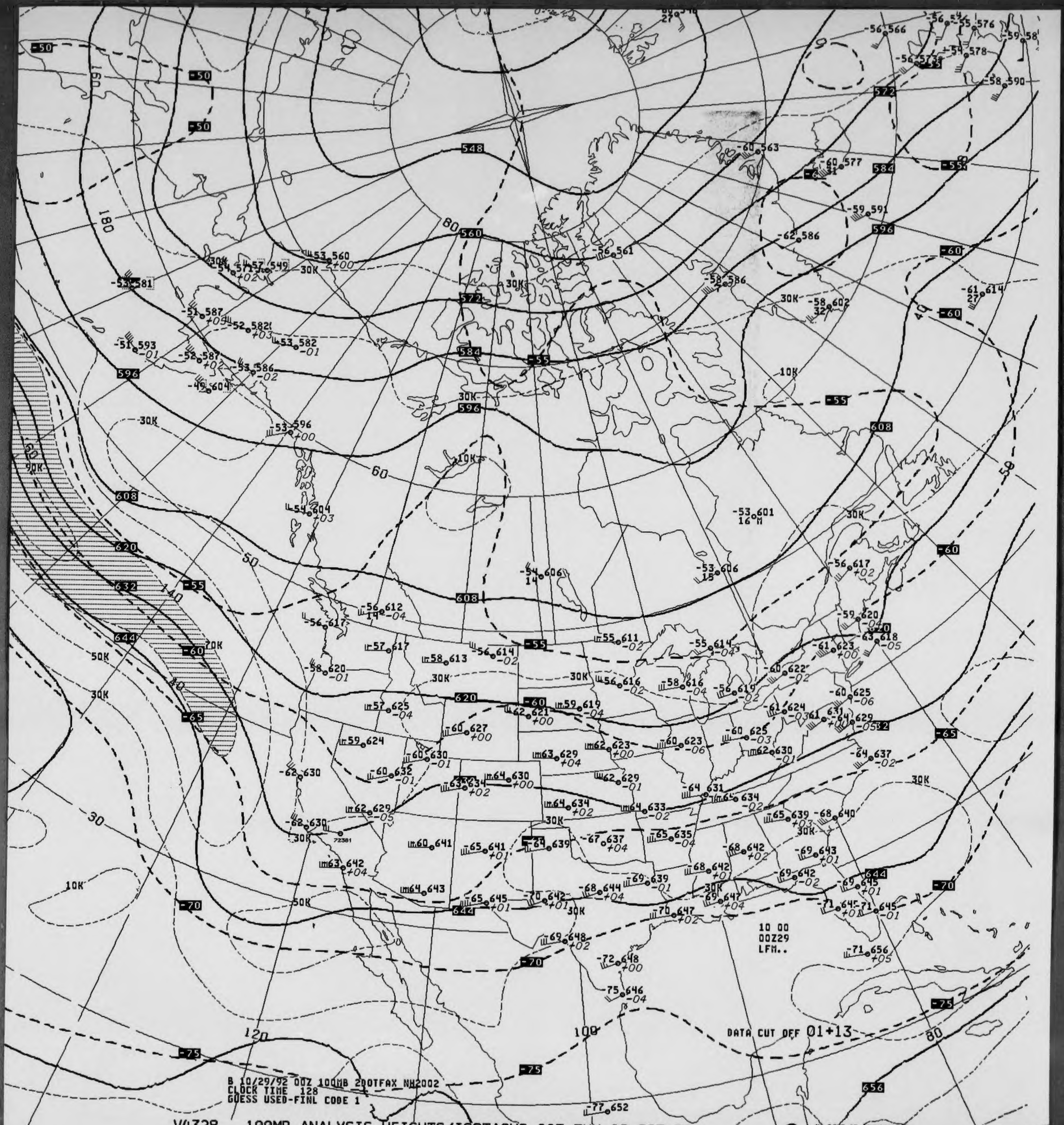
-50
-50
-50
548
560
572
584
596
608
620
632
644
656
-55
-60
-65
-70
-75
180
160
80
60
50
40
30
120
100
140
90K
30K
10K
50K
70K
DATA CUT OFF 01+13
10 00
00Z29
LFM..

B 10/29/92 00Z 100MB 200TFAX NH2002
CLOCK TIME 128
GUESS USED-FINL CODE 1

V4328.. 100MB ANALYSIS HEIGHTS/ISOTACHS 00Z THU 29 OCT 92

US DEPT OF COMMERCE
NOAA/NWS/NMC WASHINGTON

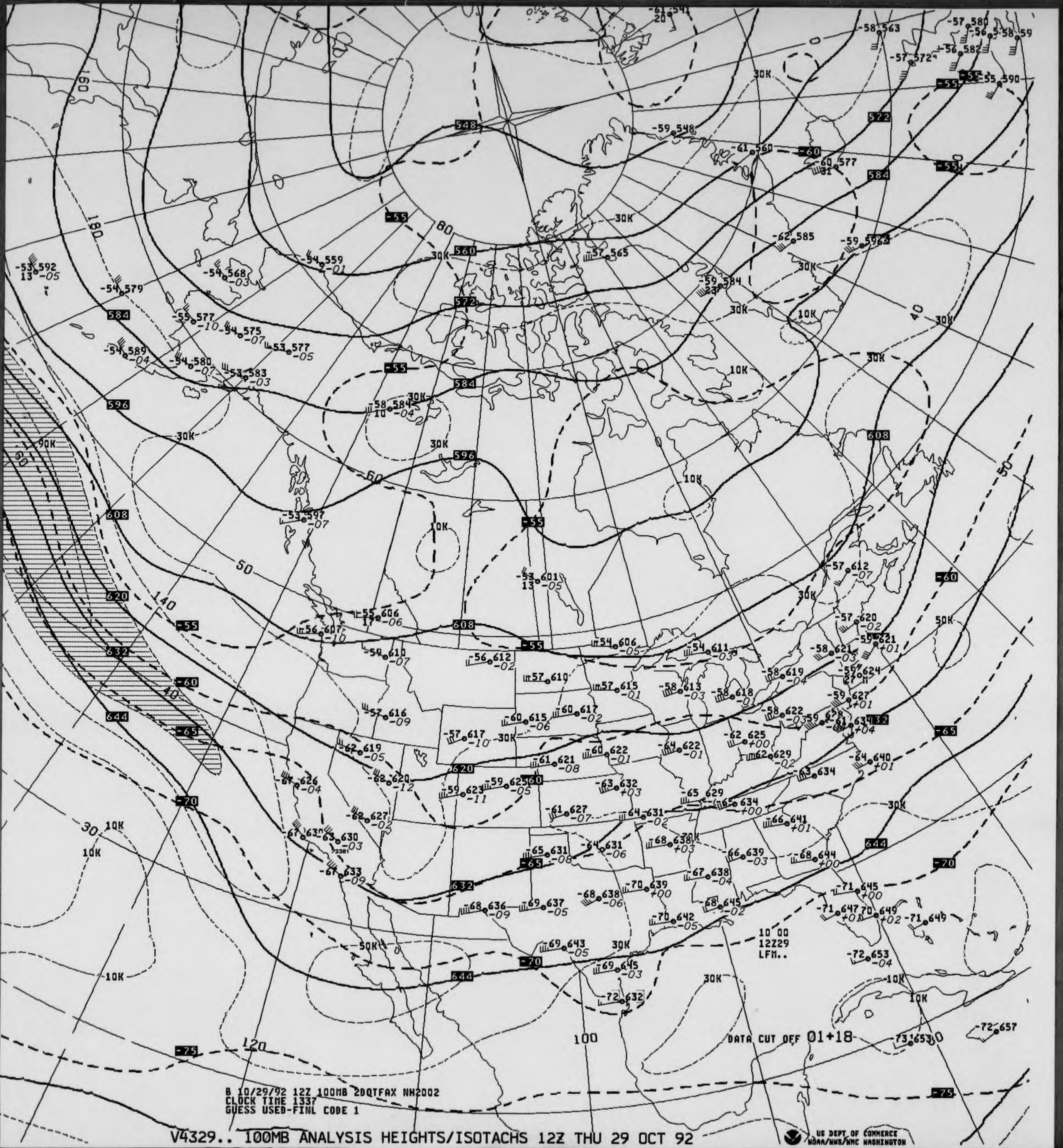

548
560
572
584
596
608
620
632
644
-55
-60
-65
-70
-75
30K
10K
50K
90K
160
180
80
60
50
40
140
120
100
30
10 00
12Z29
LFM..
DATA CUT OFF 01+18

B 10/29/92 12Z 100MB 2DQTFAX NH2002
CLOCK TIME 1337
GUESS USED-FINL CODE 1

V4329.. 100MB ANALYSIS HEIGHTS/ISOTACHS 12Z THU 29 OCT 92

US DEPT OF COMMERCE
NOAA/NWS/NMC WASHINGTON

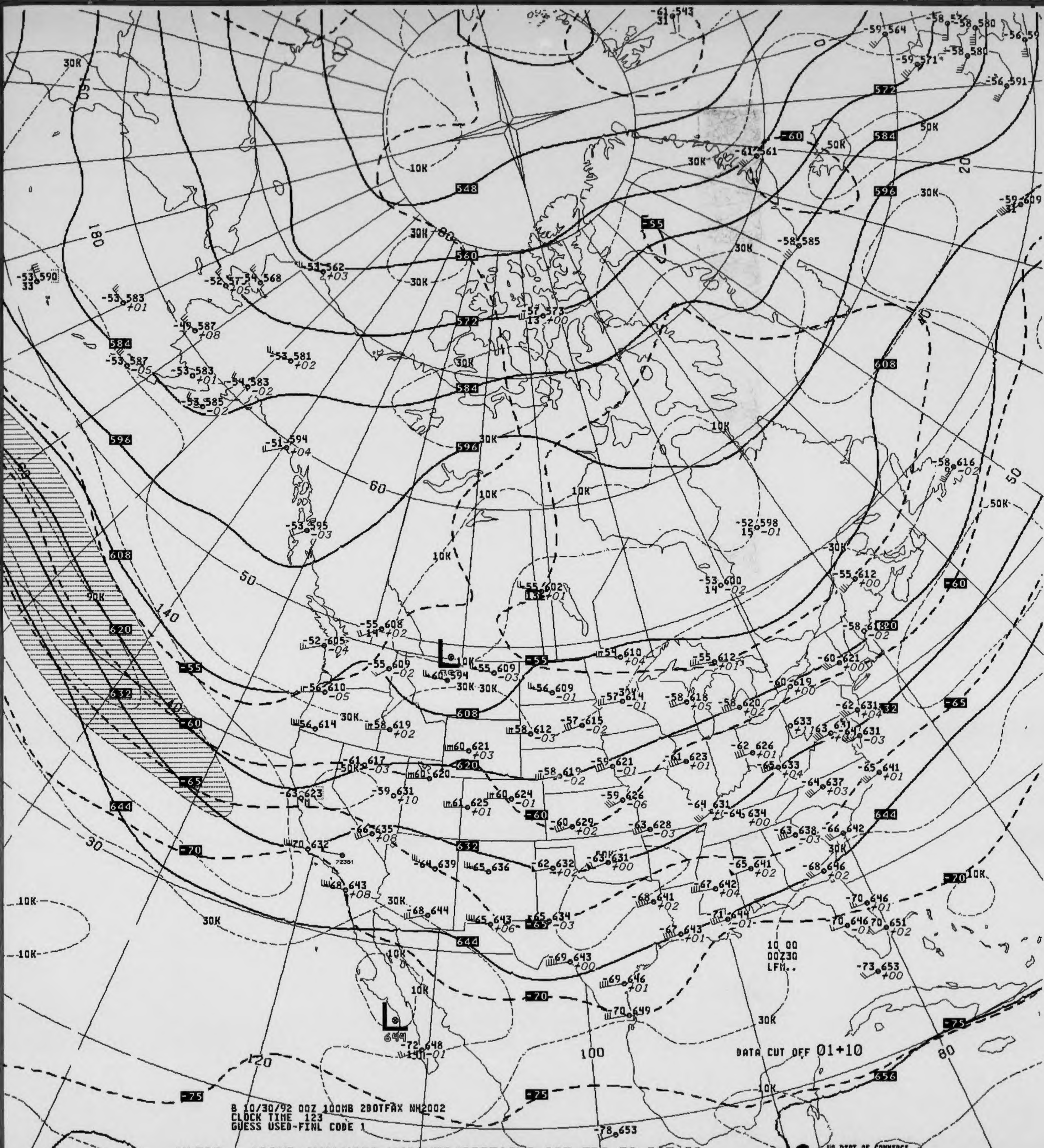
DATA CUT OFF 01+10
10 00
00Z30
LFM..
548
560
572
584
596
608
620
632
644
656
-55
-60
-65
-70
-75
180
160
140
120
100
80
60
50
40
30
20
30K
10K
50K
90K

B 10/30/92 00Z 100MB 2DOTFAX NH2002
CLOCK TIME 123
GUESS USED-FINL CODE 1

V4328.. 100MB ANALYSIS HEIGHTS/ISOTACHS 00Z FRI 30 OCT 92

US DEPT OF COMMERCE
NOAA/NWS/NMC WASHINGTON

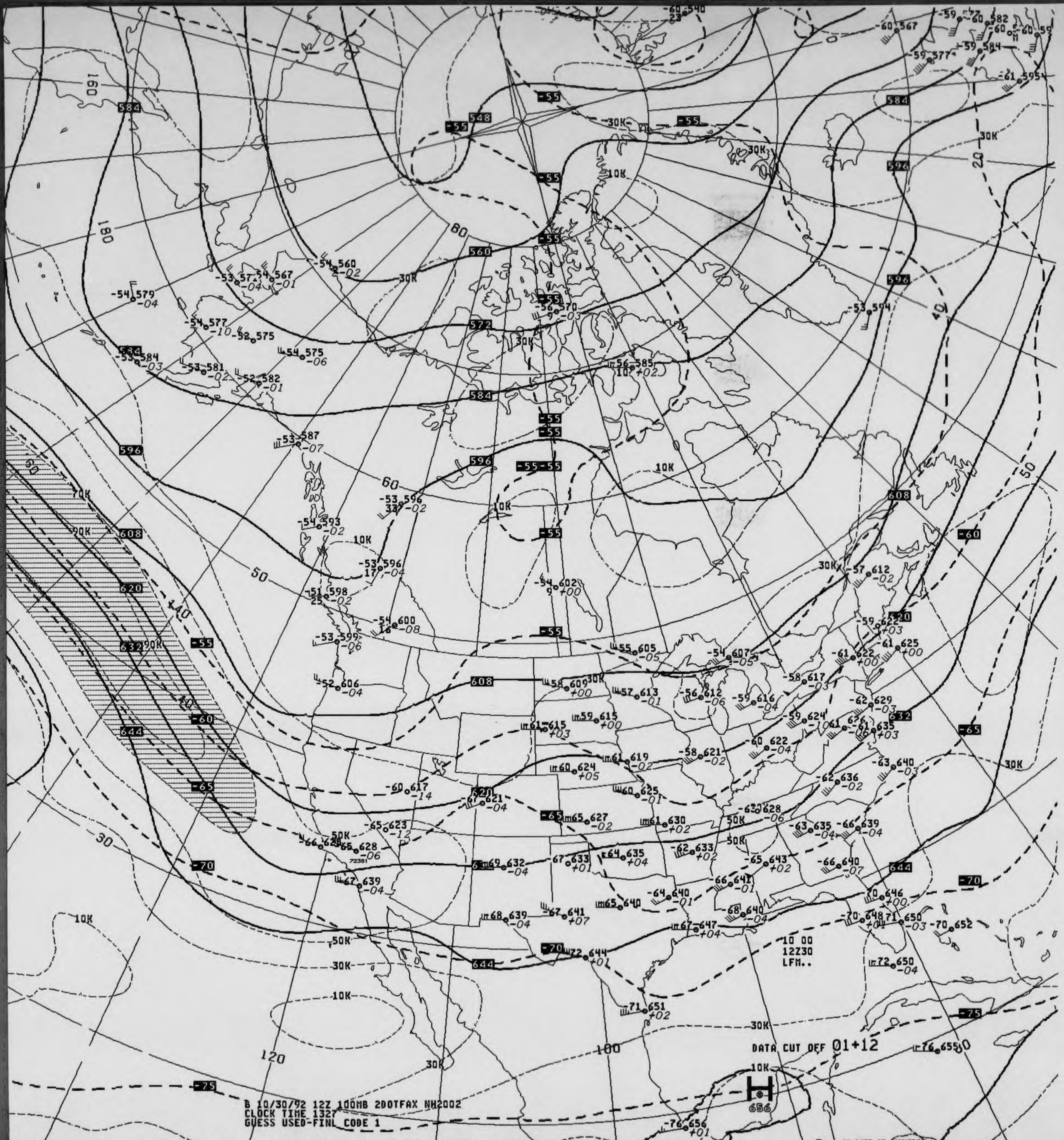
548
560
572
584
596
608
620
632
644
656
-55
-60
-65
-70
-75
10K
30K
50K
70K
90K
140
160
180
120
100
20
30
40
50
60
80
DATA CUT OFF 01+12
10 00
12Z30
LFM..
H
B 10/30/92 12Z 100MB 200TFAX NH2002
CLOCK TIME 1327
GUESS USED-FINL CODE 1

V4329.. 100MB ANALYSIS HEIGHTS/ISOTACHS 12Z FRI 30 OCT 92

US DEPT OF COMMERCE
NOAA/NWS/NMC WASHINGTON

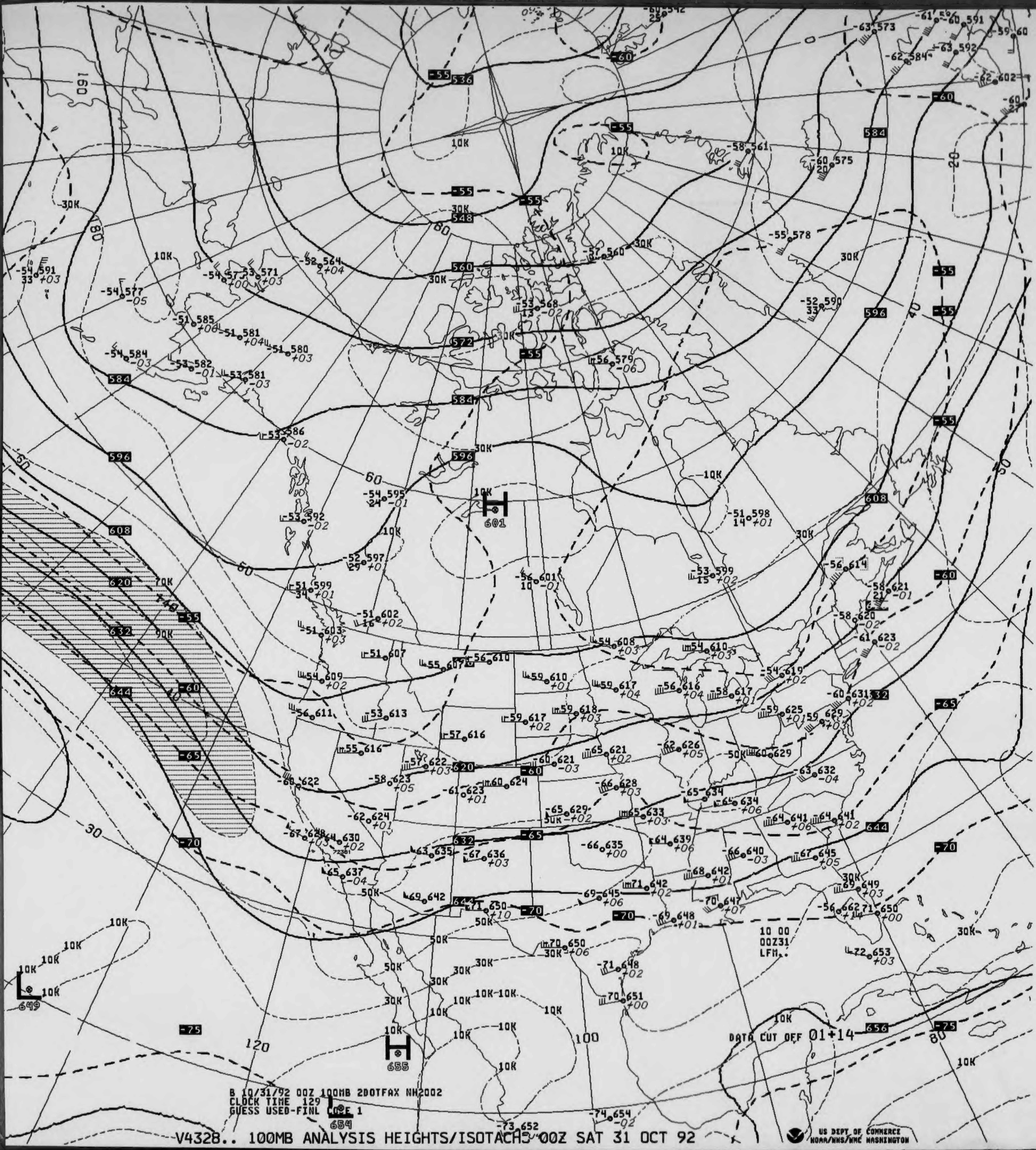

536
548
560
572
584
596
608
620
632
644
656
-55
-60
-65
-70
-75
H
601
H
655
L
649
L
654
10K
30K
50K
70K
90K
160
180
80
60
40
30
20
120
100
-54 591
33 +03
-54 577
-05
-54 584
-03
-51 585
+06
-51 581
+04
-51 580
+03
-53 582
-01
-53 581
-03
-54 57
-53 571
+03
-52 564
+04
-53 568
13 -02
-56 579
-06
-57 560
-58 561
-60 575
20
-55 578
-52 590
33
-63 573
-62 584
-63 592
-61 -60 591
-59 60
-62 602
-60 542
25
-53 586
-02
-53 592
-02
-54 595
24 -01
-52 597
29 +01
-51 599
34 +01
-51 602
16 +02
-51 603
+03
-56 601
10 -01
-53 599
15 +02
-51 598
14 +01
-56 614
-58 621
-01
-58 620
-02
-61 623
-02
-54 608
+03
-54 610
+03
-54 619
+02
-51 607
-55 607
-56 610
-54 609
+02
-59 610
+01
-59 617
+04
-56 616
+04
-58 617
+01
-60 631
+02
-56 611
-53 613
-59 617
+02
-59 618
+03
-59 625
+01
-59 629
+03
-57 616
-55 616
-57 622
+03
-60 622
-58 623
+05
-61 623
+01
-60 624
-60 621
-03
-65 621
+02
-62 626
+05
-60 629
-63 632
-04
-66 628
+03
-65 634
-64 634
+06
-62 624
+01
-65 629
+02
-65 633
+03
-64 641
+06
-64 641
+02
-67 628
+03
-64 630
+02
-63 635
-67 636
+03
-66 635
+00
-64 639
+06
-66 640
-03
-67 645
+05
-65 637
-04
-69 642
-71 650
+10
-69 645
+06
-71 642
+02
-68 642
+01
-69 649
+03
-70 647
+07
-69 648
+01
-56 662
+14
-71 650
+00
-70 650
+06
-71 648
+02
-72 653
+03
-70 651
+00
-74 654
-02
-73 652
10 00
00Z31
LFM..
DATA CUT OFF 01+14
US DEPT OF COMMERCE
NOAA/NWS/NMC WASHINGTON

B 10/31/92 00Z 100MB 2DOTFAX NH2002
CLOCK TIME 129
GUESS USED-FINL CODE 1

V4328.. 100MB ANALYSIS HEIGHTS/ISOTACHS 00Z SAT 31 OCT 92

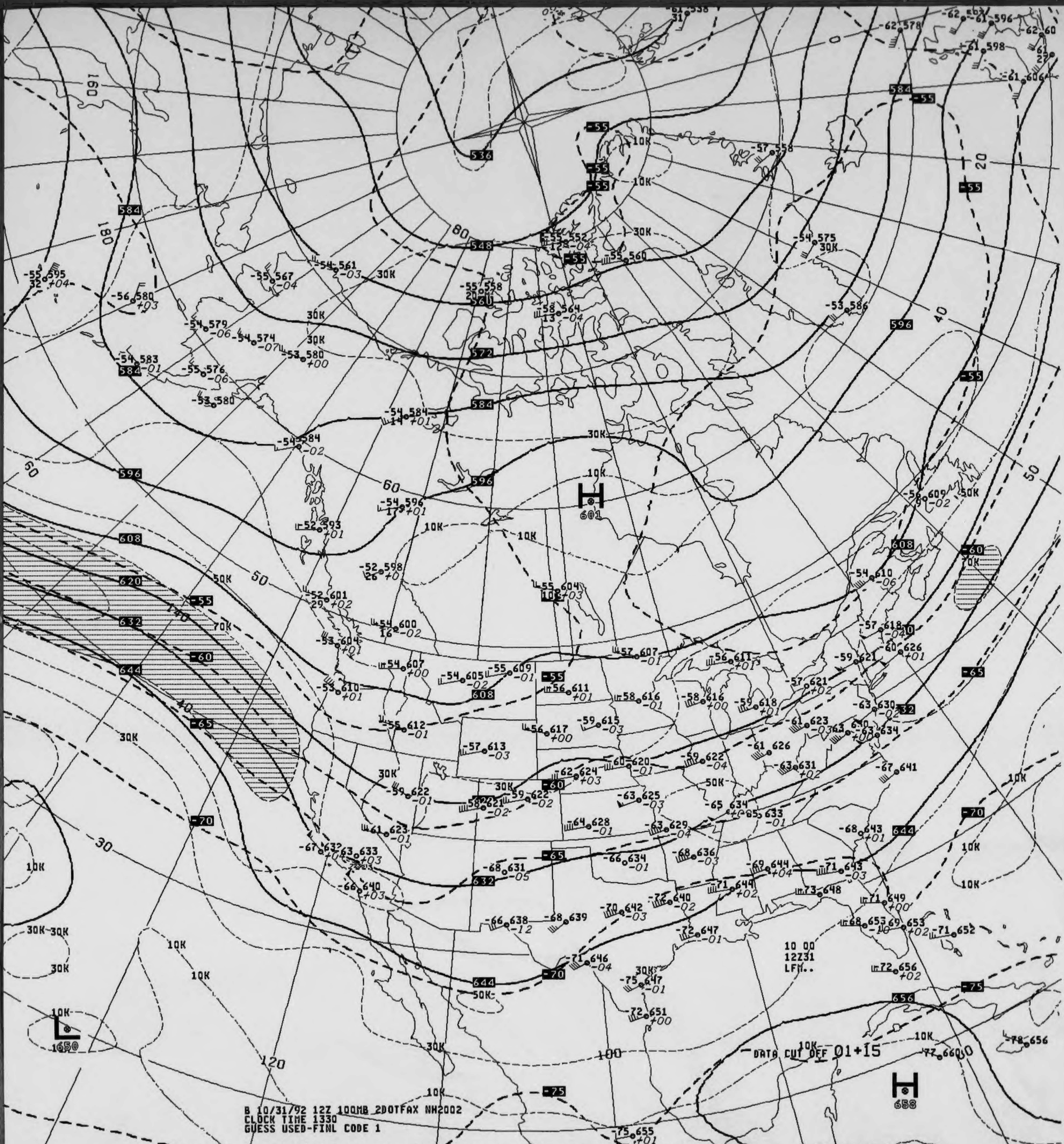
536
548
560
572
584
596
608
620
632
644
656
-55
-60
-65
-70
-75
10K
30K
50K
70K
H
601
H
658
L
650
180
160
120
100
80
60
50
40
30
20
140
DATA CUT OFF 01+15
10 00
12Z31
LFM..

B 10/31/92 12Z 100MB 2DOTFAX NH2002
CLOCK TIME 1330
GUESS USED-FINL CODE 1

V4329.. 100MB ANALYSIS HEIGHTS/ISOTACHS 12Z SAT 31 OCT 92

US DEPT OF COMMERCE
NOAA/NWS/NMC WASHINGTON

AA Form 48 - 360B
ev. 8- 83)

U.S. Department of Commerce
National Oceanic and Atmospheric Administration
National Environmental Satellite, Data, and Information Serv
National Climatic Data Center

850 MB CONSTANT PRESSURE CHARTS

NORTHERN HEMISPHERE NWP

ALL RECORDS ARE THE BEST AVAILABLE FOR FILMING

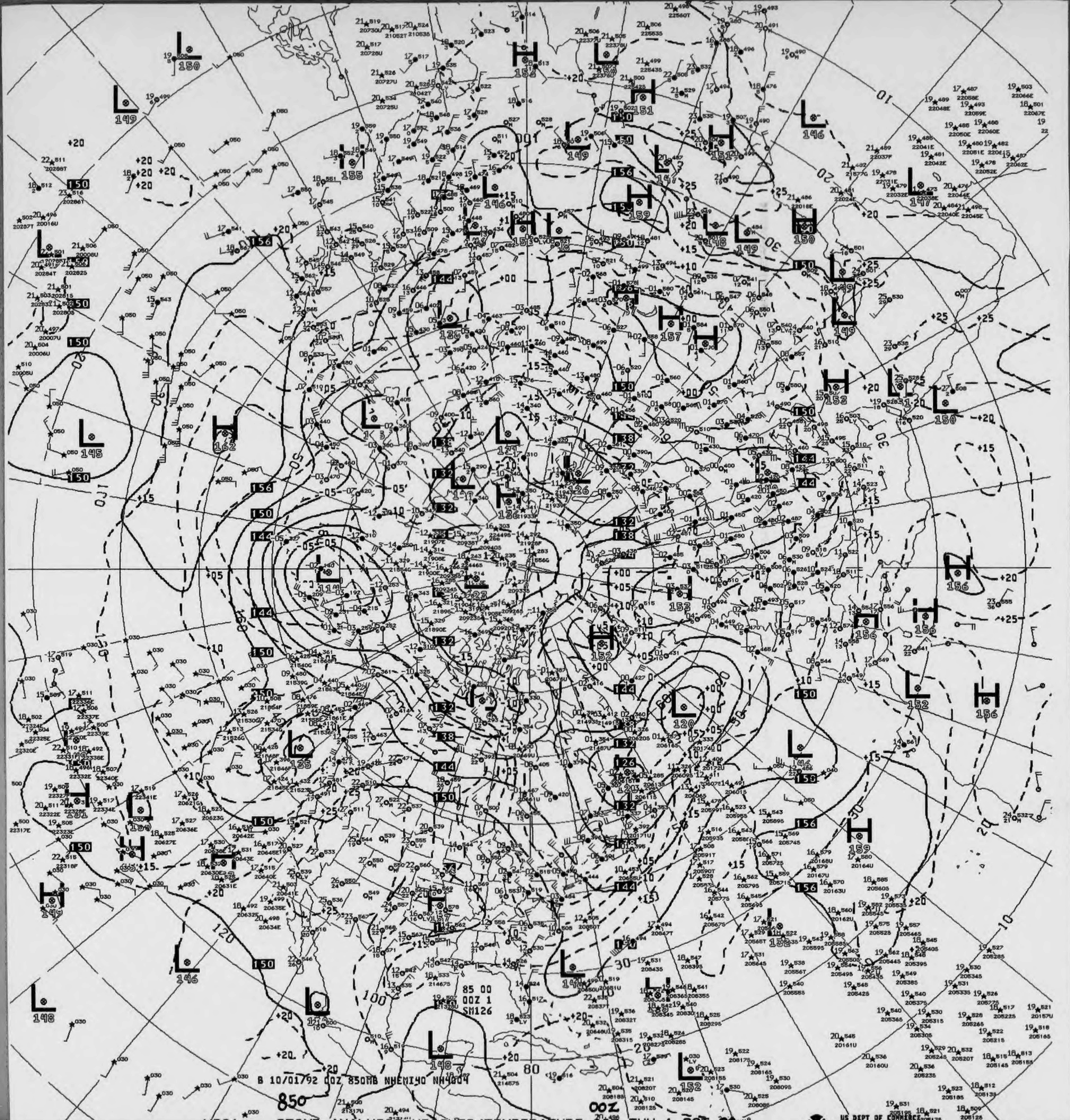
85 00
00Z 1
SM126
B 10/01/92 00Z 850MB NHEMI90 NH4004
850
00Z

V821 850MB ANALYSIS HEIGHTS/TEMPERATURE 00Z THU 1 OCT 92

US DEPT OF COMMERCE
NOAA/NWS/NMC WASHINGTON

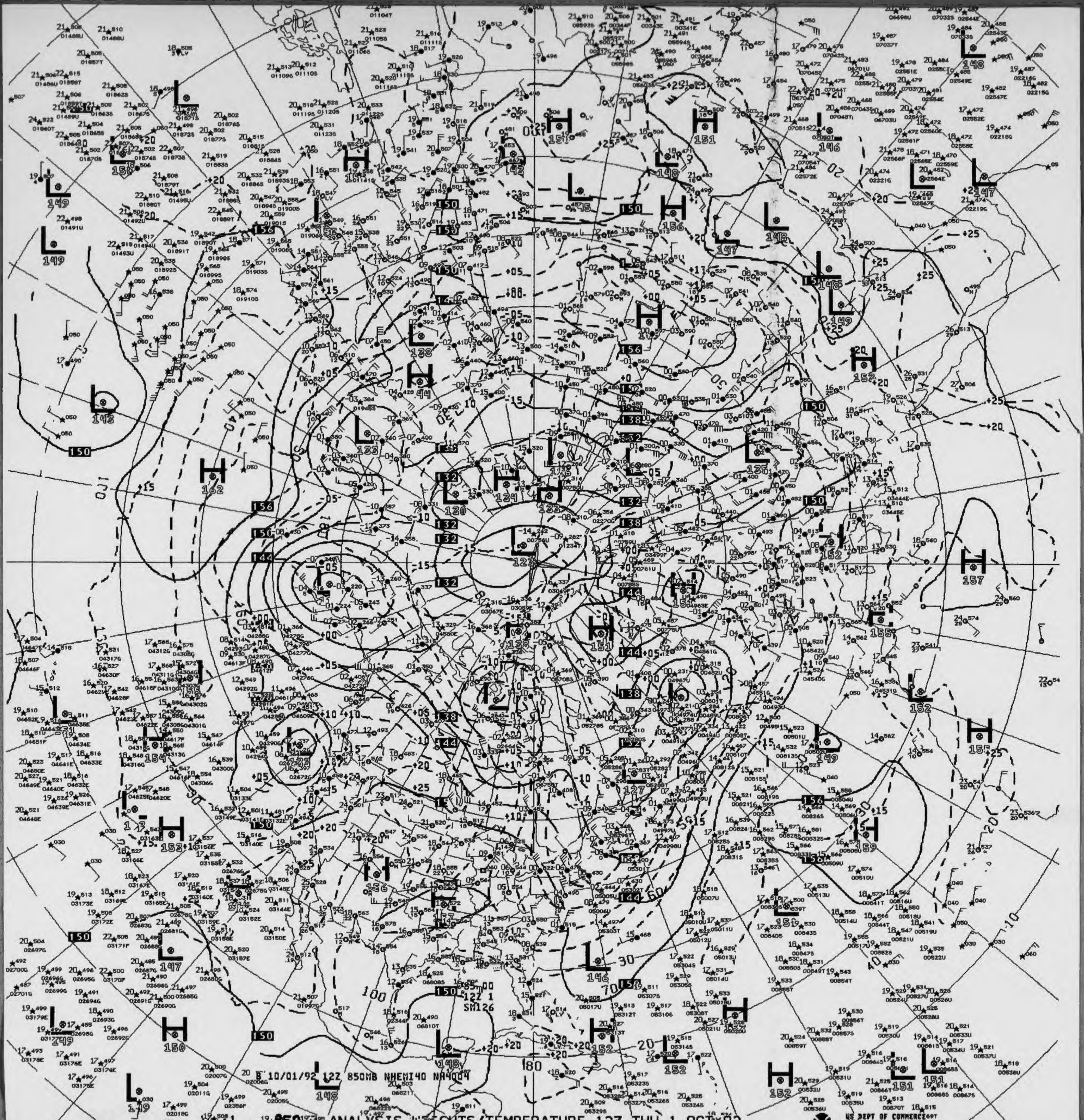
B 10/01/92 12Z 850MB NHEMI40 NA4004
850MB 12Z 1 SM126
US DEPT OF COMMERCE
NOAA/NWS/NMC WASHINGTON

V871 850MB ANALYSIS HEIGHTS/TEMPERATURE 12Z THU 1 OCT 92

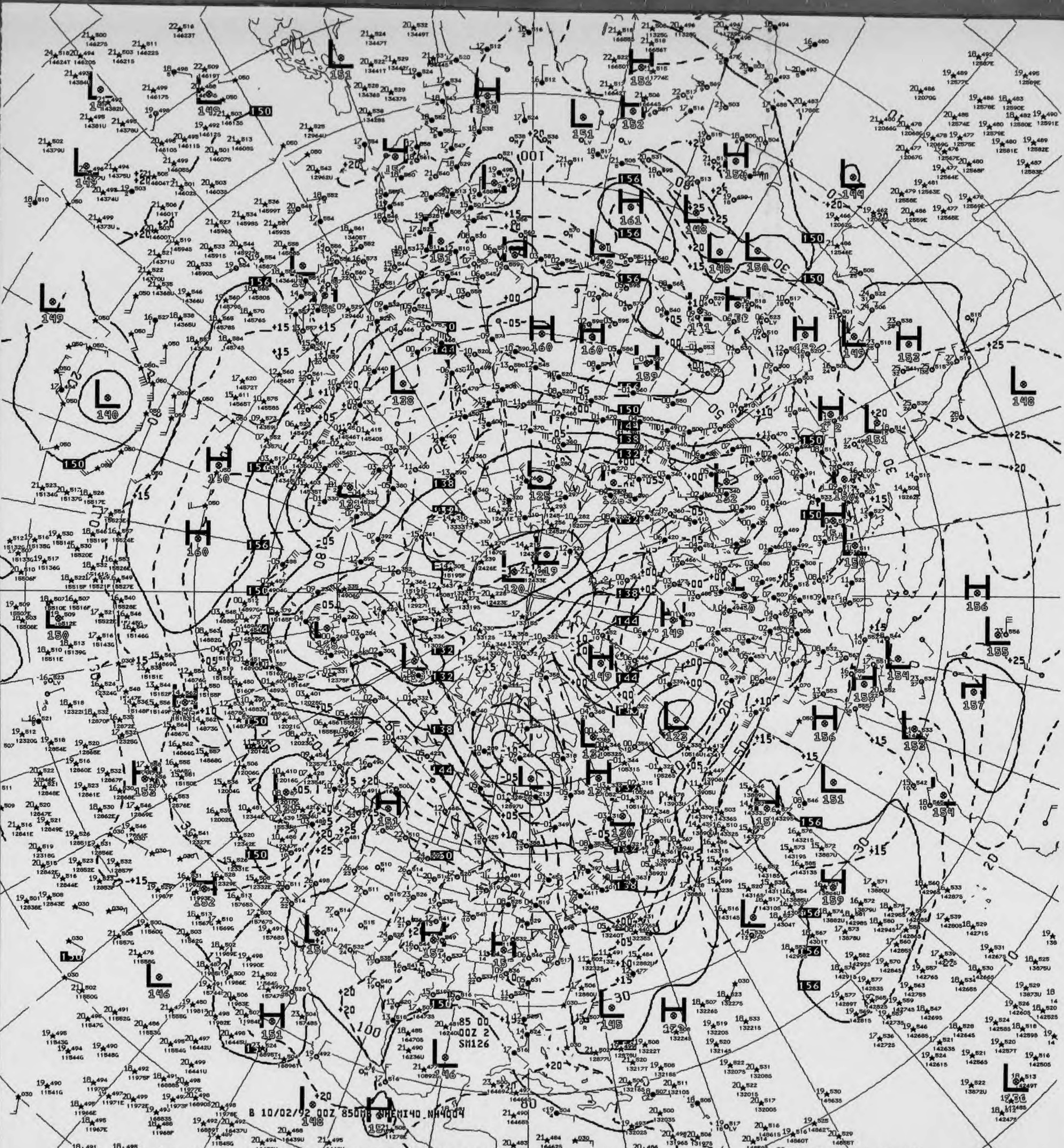
B 10/02/92 00Z 850MB NHEMI40 NH4004
85 00
00Z 2
SM126

021 850MB ANALYSIS HEIGHTS/TEMPERATURE 00Z FRI 2 OCT 92

US DEPT OF COMMERCE NOAA/NWS/NMC WASHINGTON

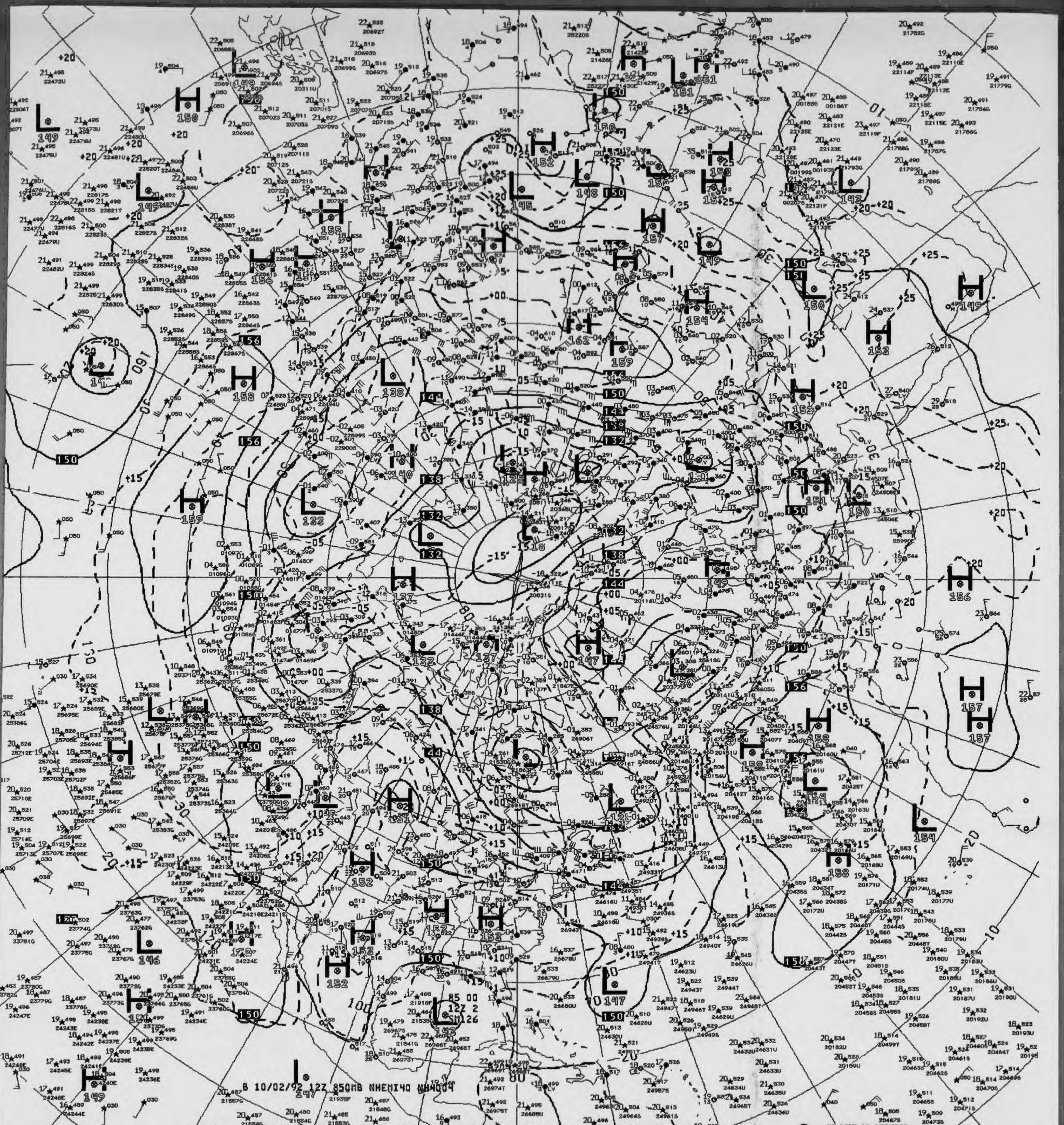
B 10/02/92 12Z 850MB NHEMI40 NH4004
85 00
12Z 2
SM126

V871 ^^ 850MB ANALYSIS HEIGHTS/TEMPERATURE 12Z FRI 2 OCT 92

US DEPT OF COMMERCE
NOAA/NWS/NMC WASHINGTON

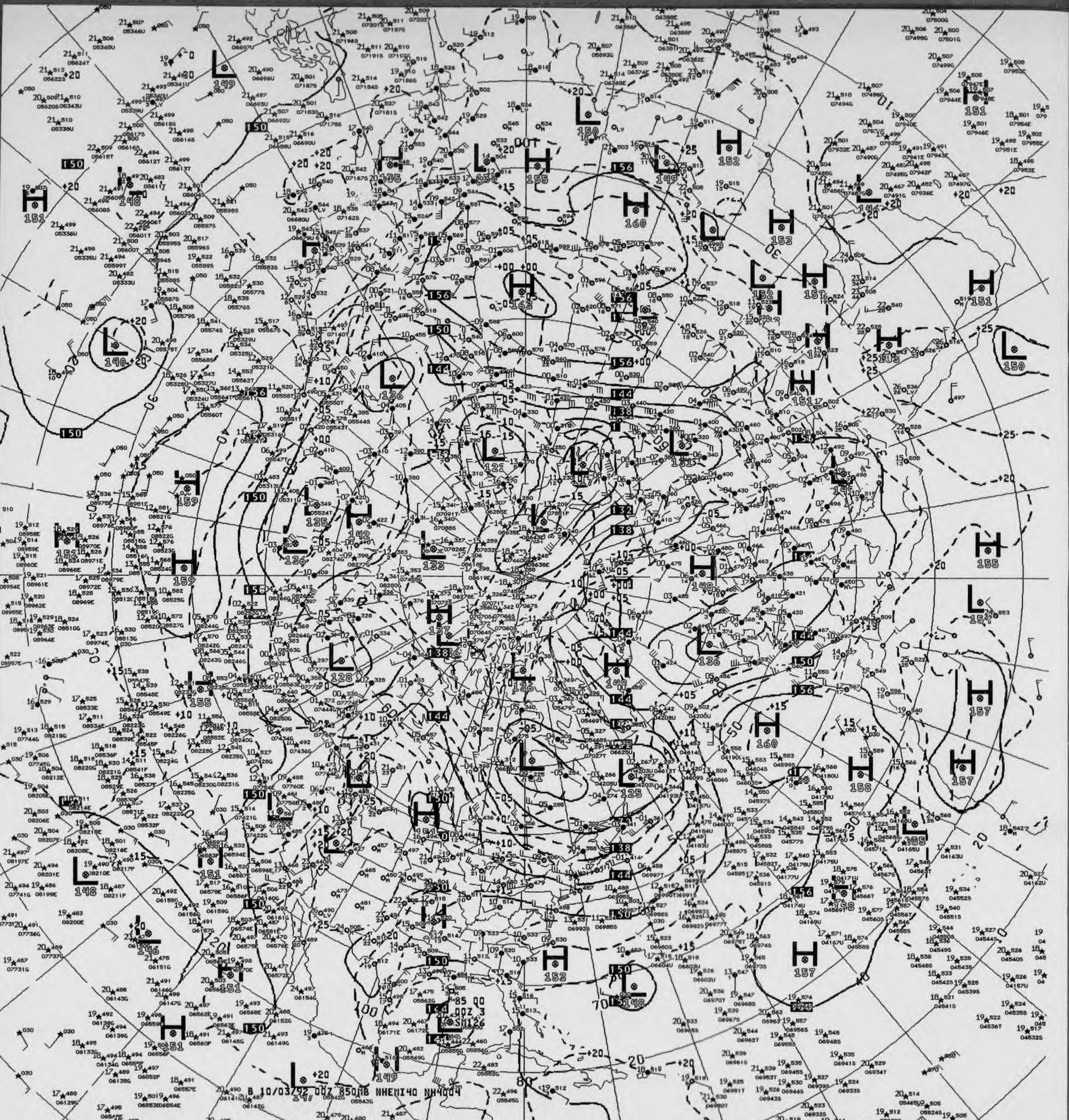
B 10/03/92 00Z 850MB NHEMI40 NH4004
H
L
150
156
144
138
132
+20
+10
+05
+00
-05
-10
-15

V821 850MB ANALYSIS HEIGHTS/TEMPERATURE 00Z SAT 3 OCT 92

US DEPT OF COMMERCE
NOAA/NWS/NMC WASHINGTON

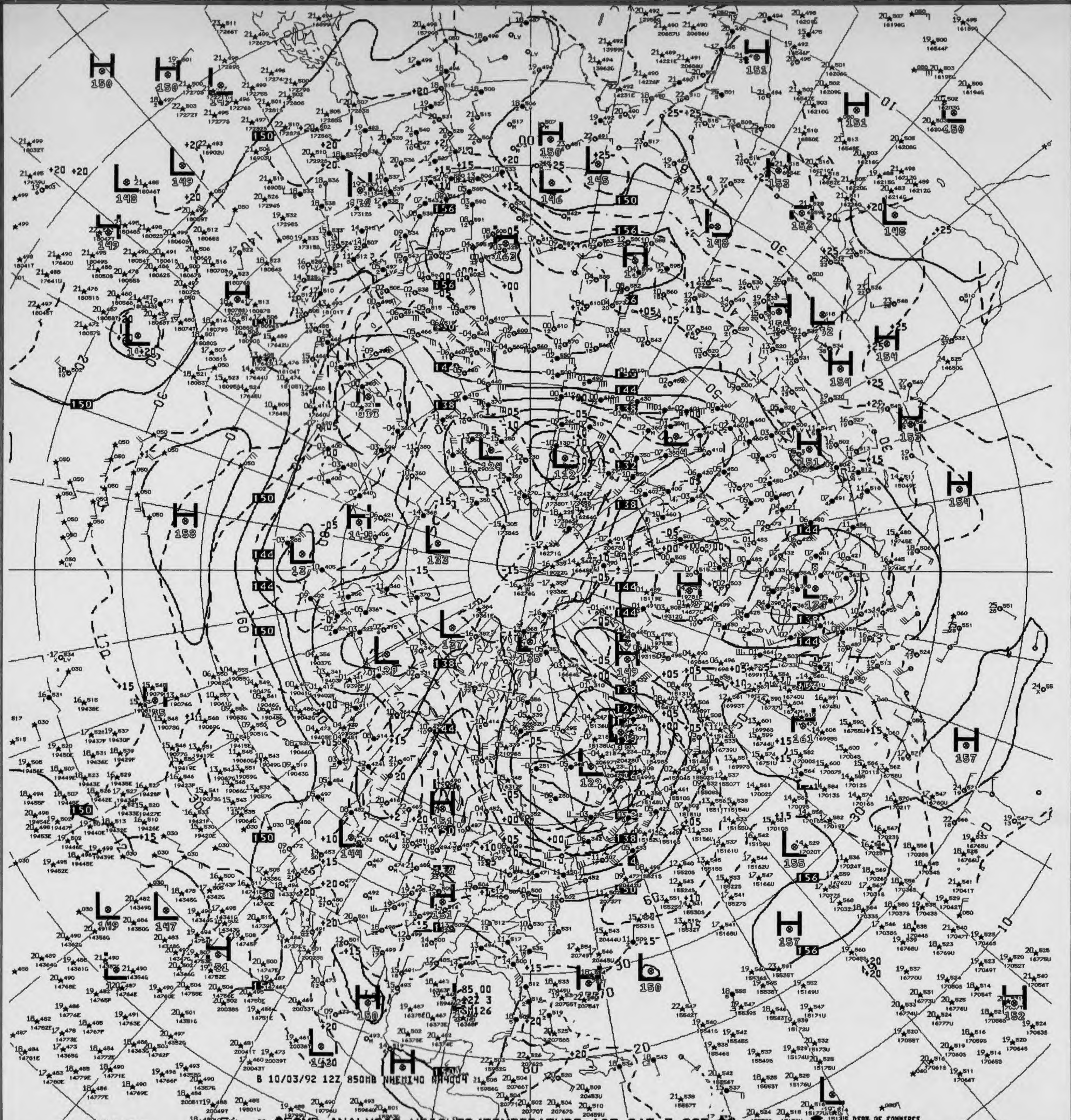
B 10/03/92 12Z 850MB NHEMI40 NA4004

VO71 850MB ANALYSIS HEIGHTS/TEMPERATURE 12Z SAT 3 OCT 92

US DEPT OF COMMERCE
NOAA/NWS/NMC WASHINGTON

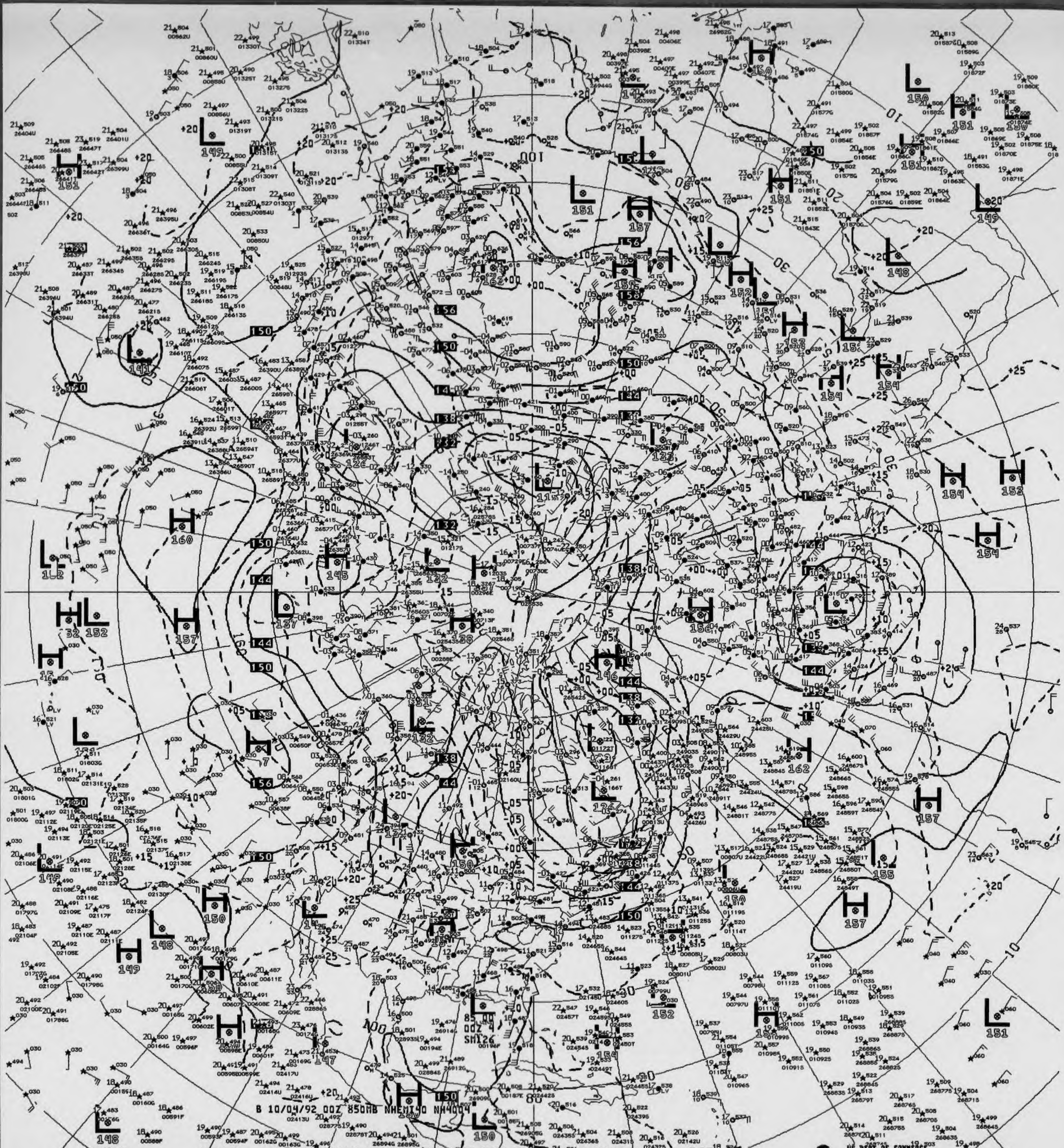
B 10/04/92 00Z 850MB NHEMI40 NH4004
850
00Z 4
SM126

821 850MB ANALYSIS HEIGHTS/TEMPERATURE 00Z SUN 4 OCT 92

US DEPT OF COMMERCE
NOAA/NWS/NMC WASHINGTON

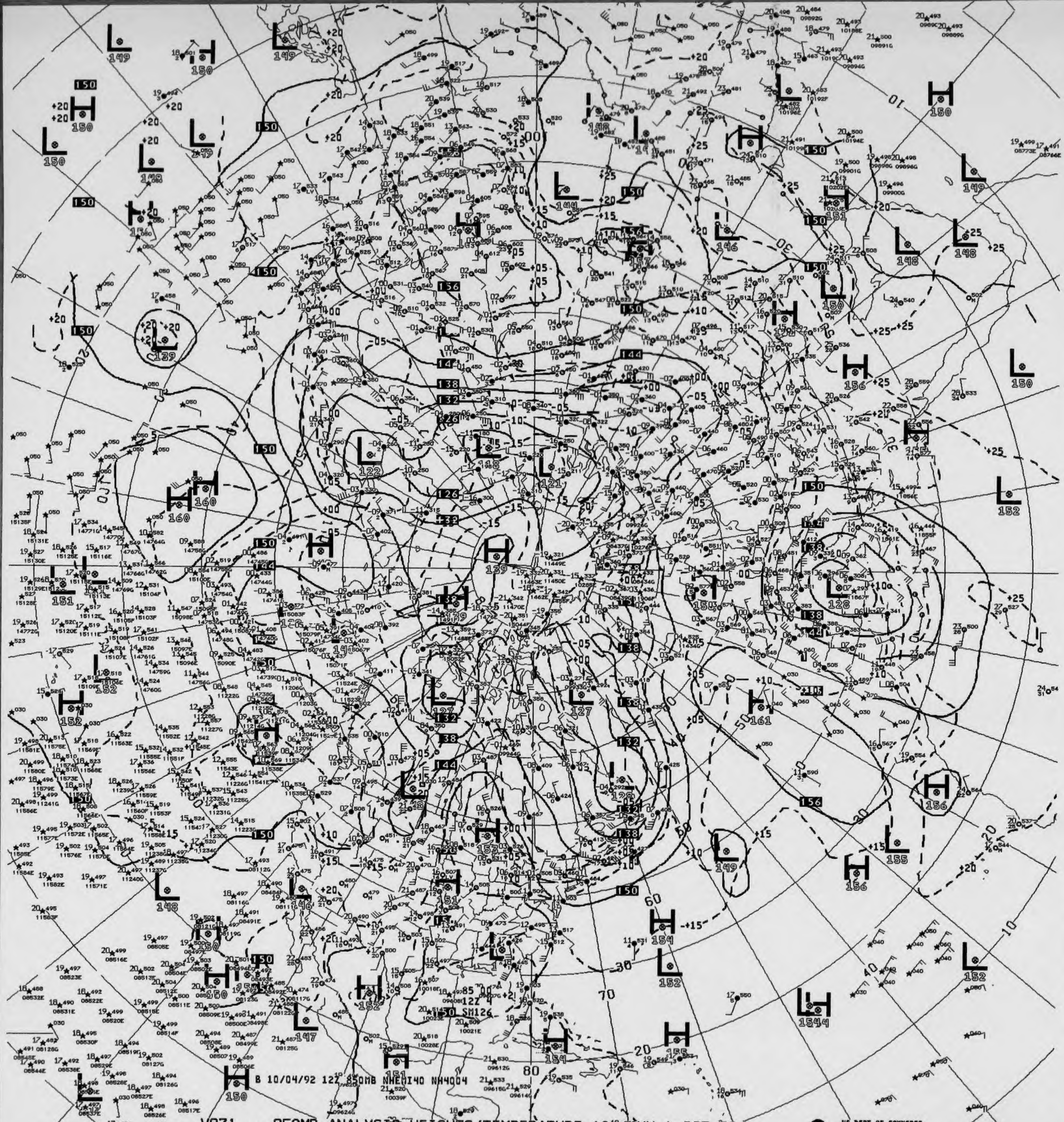
B 10/04/92 12Z 850MB NHEMI40 NH4004

V871 ^^ 850MB ANALYSIS HEIGHTS/TEMPERATURE 12Z SUN 4 OCT 92

US DEPT OF COMMERCE
NOAA/NWS/NMC WASHINGTON

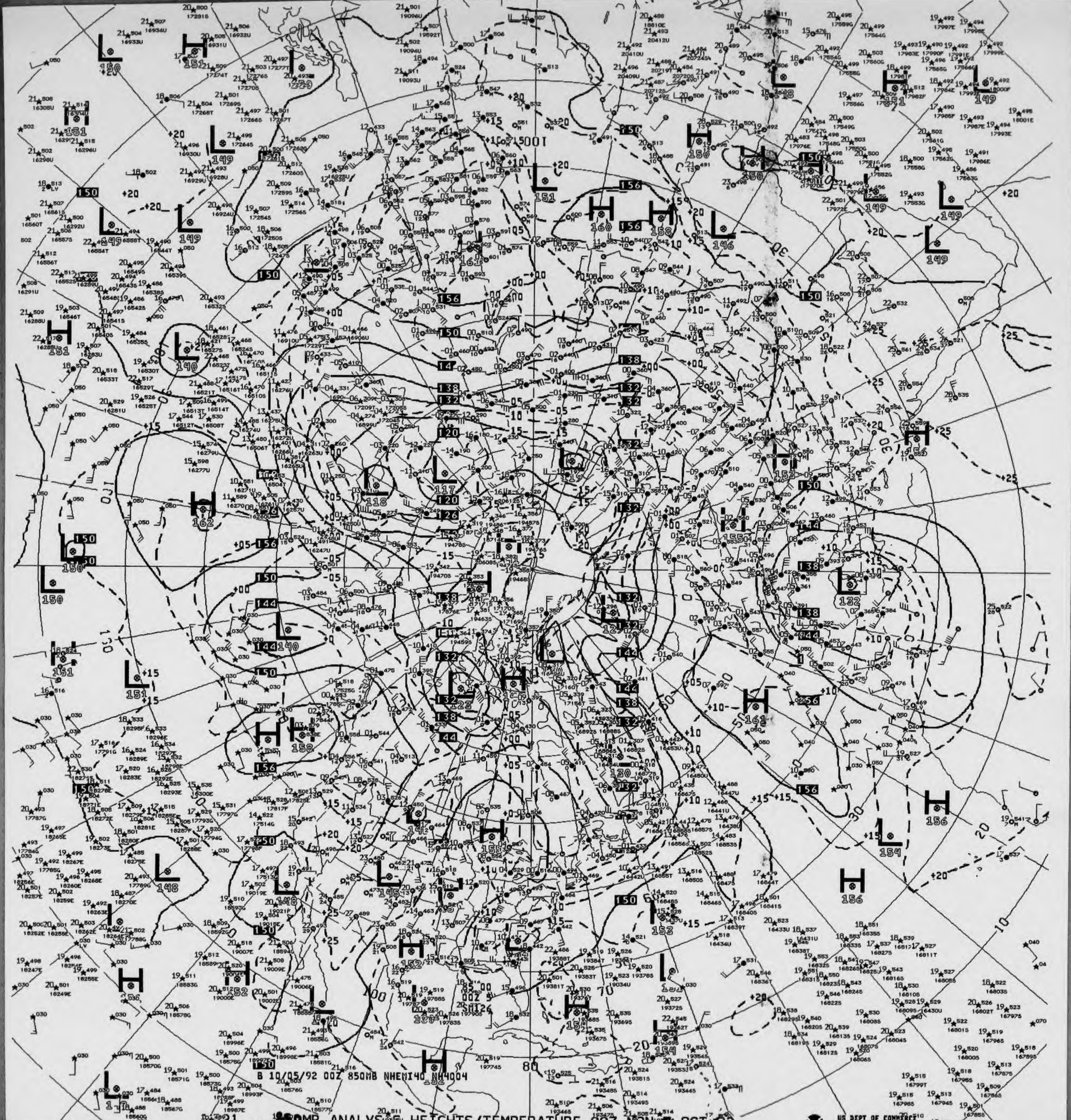
B 10/05/92 00Z 850MB NHEMI40 NH4004

V321 ^^ 850MB ANALYSIS HEIGHTS/TEMPERATURE 00Z MON 5 OCT 92

US DEPT OF COMMERCE
NOAA/NWS/NMC WASHINGTON

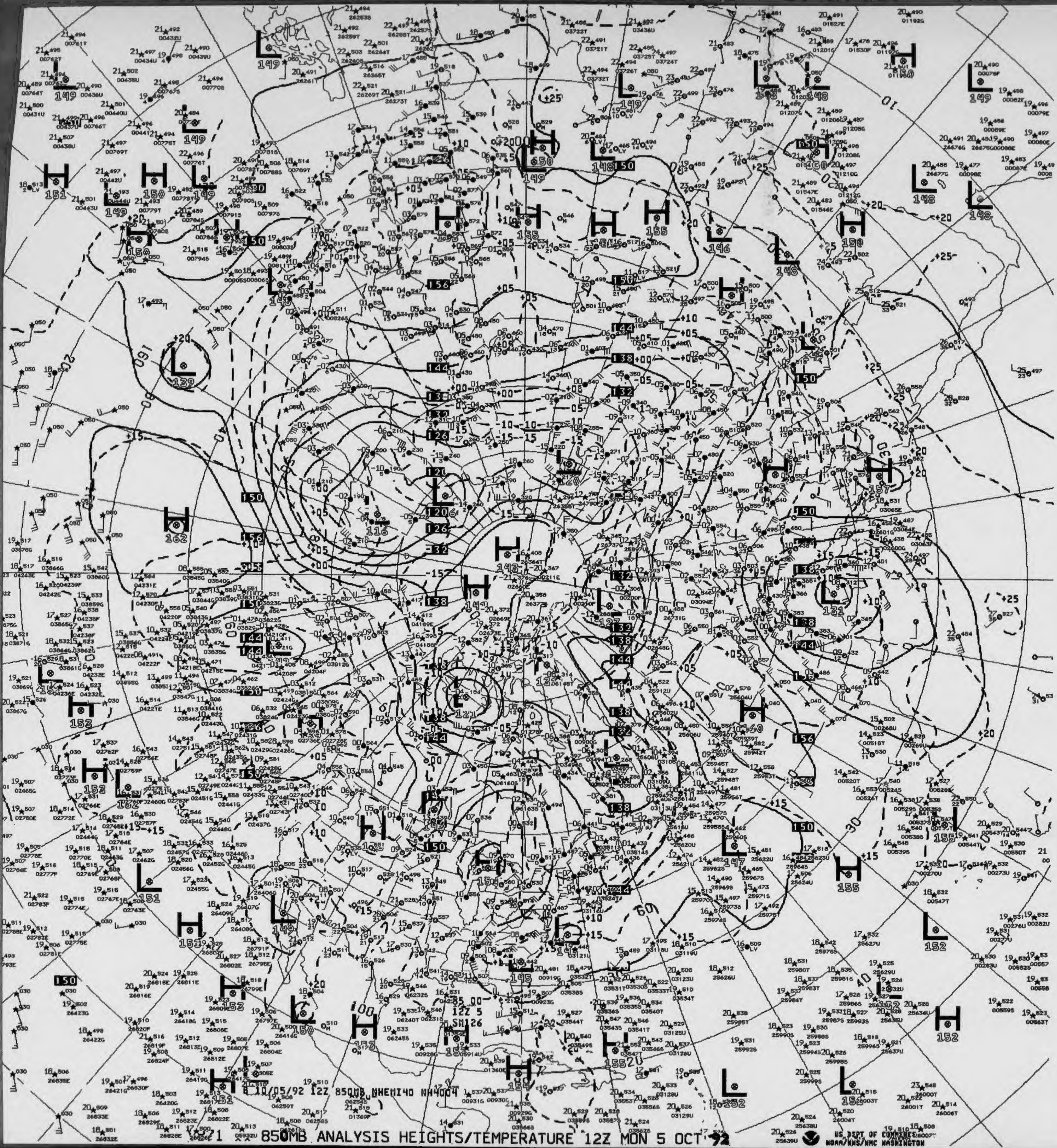
8 10/05/92 12Z 850MB NHEMI40 NH4004
12Z 5
SM126

850MB ANALYSIS HEIGHTS/TEMPERATURE 12Z MON 5 OCT 92

US DEPT OF COMMERCE
NOAA/NWS/NMC WASHINGTON

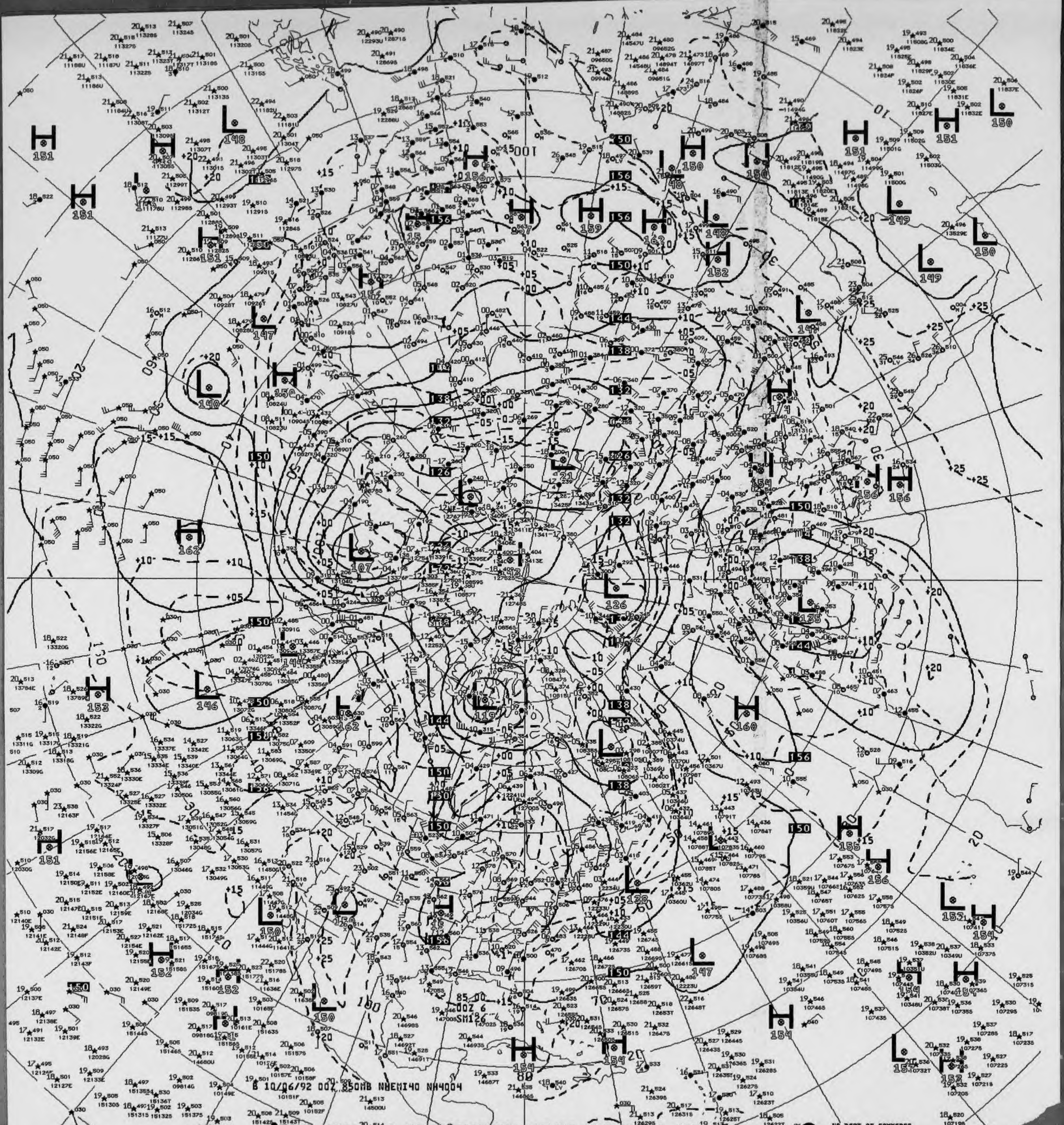
B 10/06/92 00Z 850MB NHEMI40 NH4004
US DEPT OF COMMERCE
NOAA/NWS/NMC WASHINGTON

V821 850MB ANALYSIS HEIGHTS/TEMPERATURE 00Z TUE 6 OCT 92

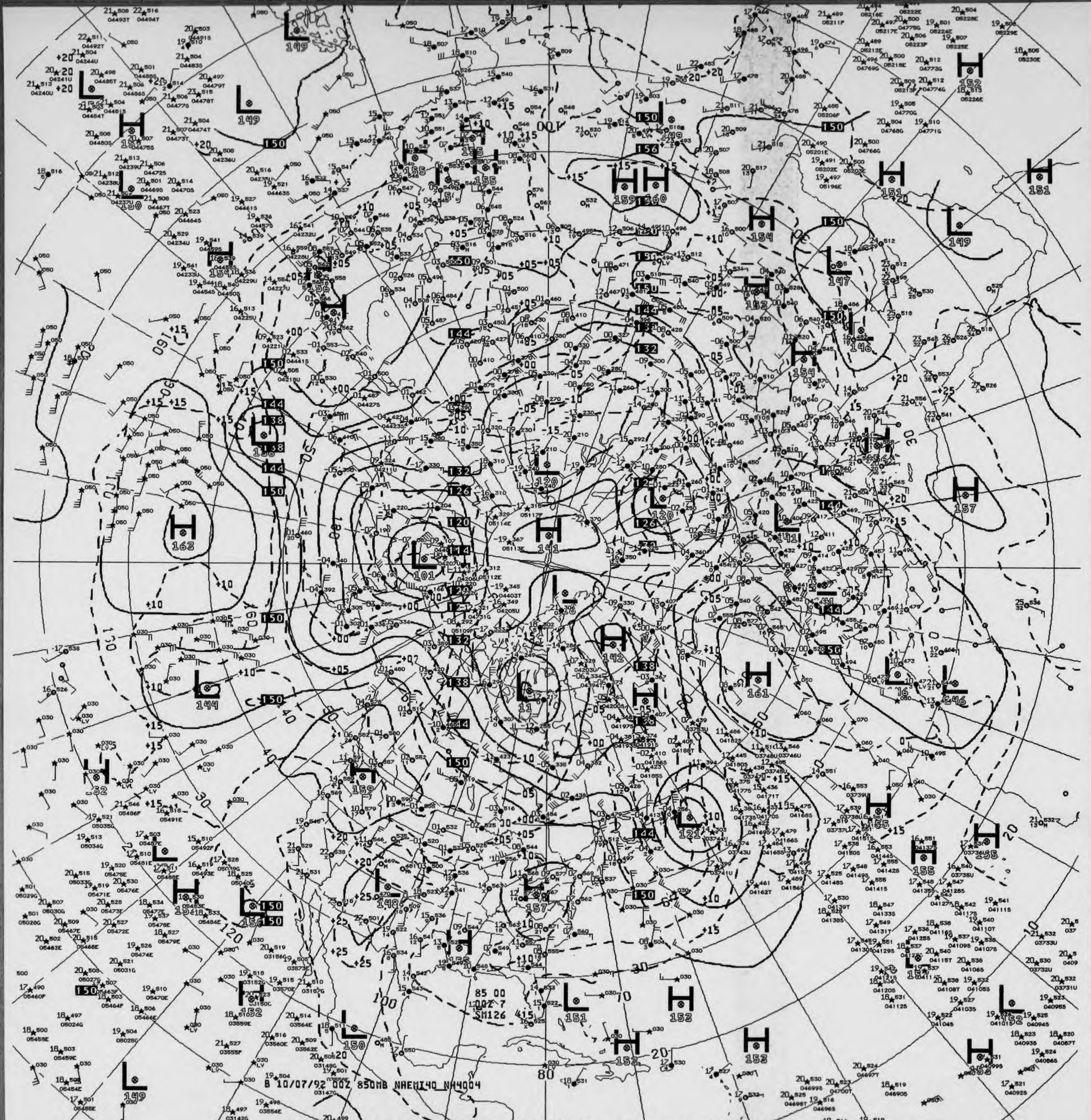
B 10/07/92 00Z 850MB NHEMI40 NH4004
85 00
00Z 7
SM126

V821 850MB ANALYSIS HEIGHTS/TEMPERATURE 00Z WED 7 OCT 92

US DEPT OF COMMERCE
NOAA/NWS/NMC WASHINGTON

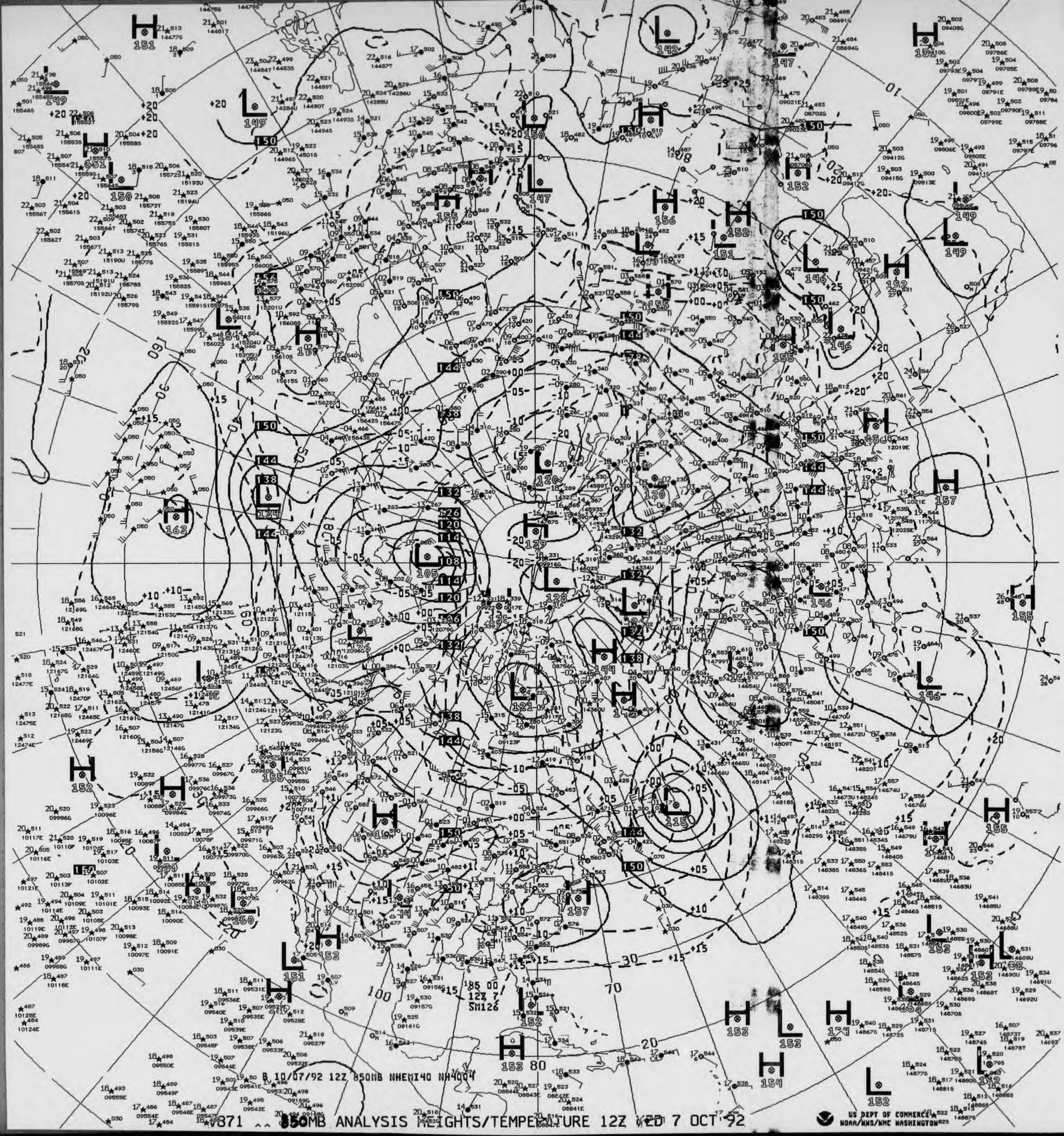
B 10/07/92 12Z 850MB NHEMI40 NH4004
850 00
12Z 7
SM126

V871 ^^ 850MB ANALYSIS HEIGHTS/TEMPERATURE 12Z WED 7 OCT 92

US DEPT OF COMMERCE
NOAA/NWS/NMC WASHINGTON

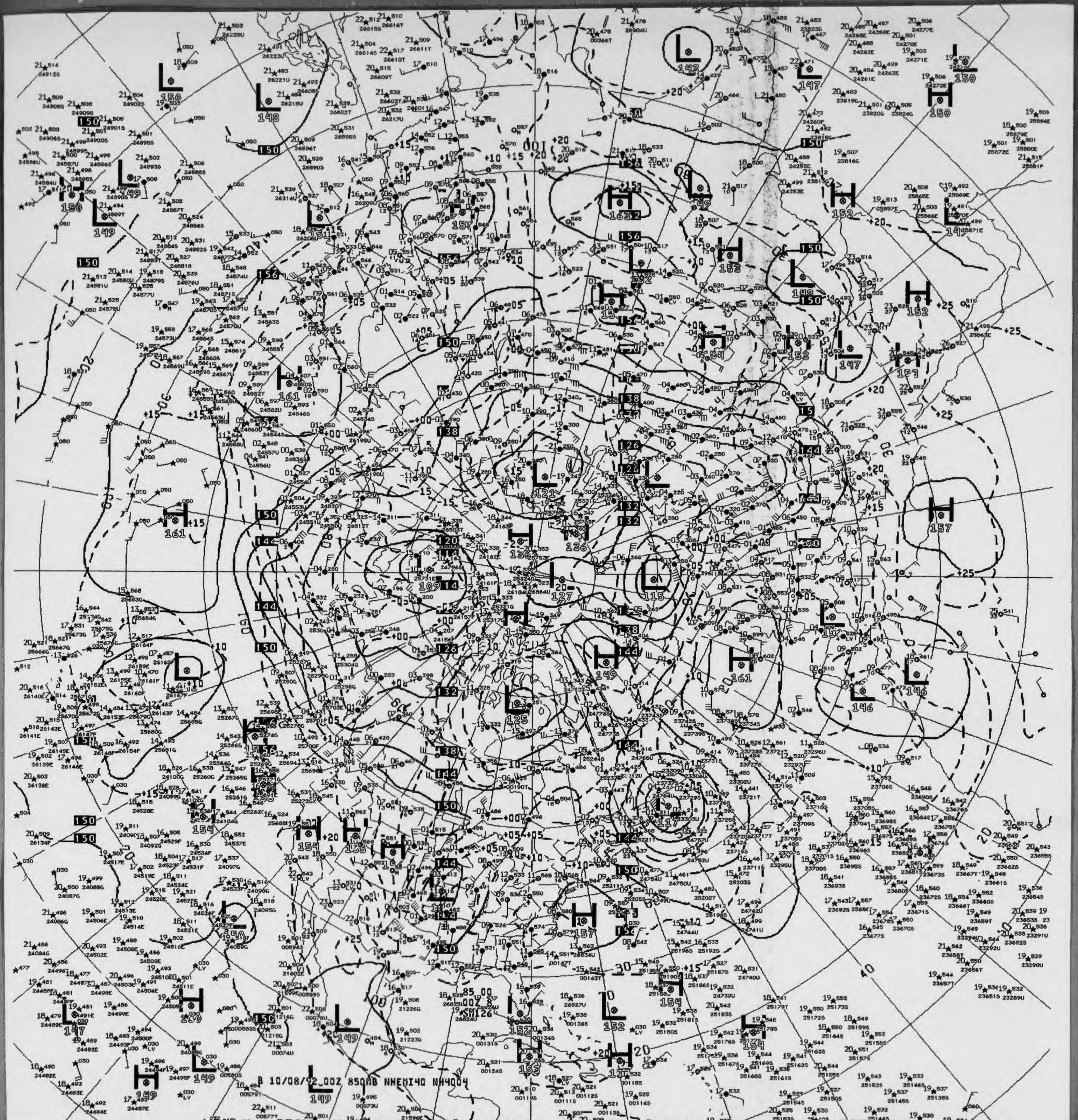
B 10/08/92 00Z 850MB NHEMI40 NH4004

V327 ^^ 850MB ANALYSIS HEIGHTS/TEMPERATURE 00Z THU 8 OCT 92

US DEPT OF COMMERCE
NOAA/NWS/NMC WASHINGTON

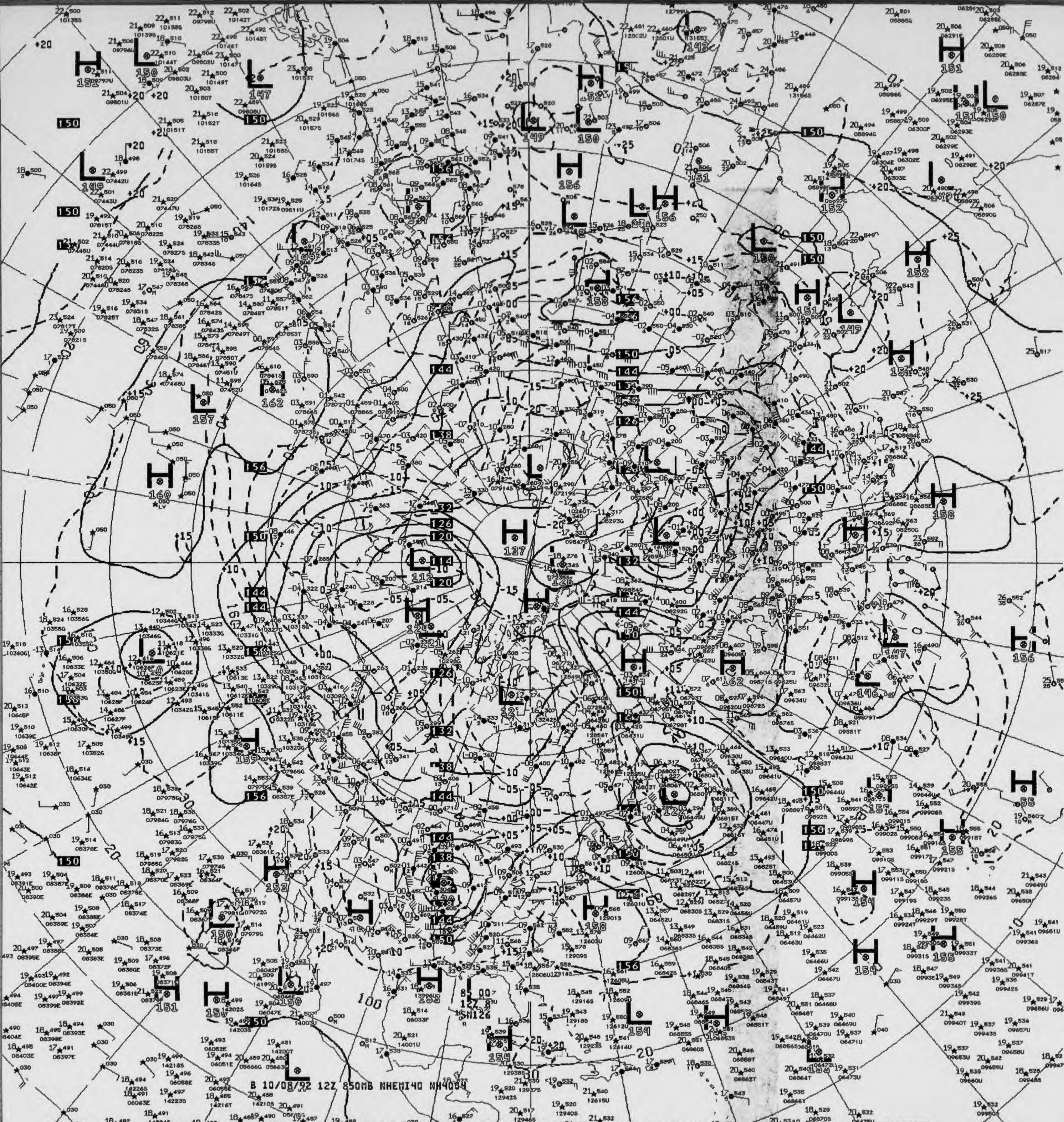
B 10/08/92 12Z 850MB NHEMI40 NH4084

V371 850MB ANALYSIS HEIGHTS/TEMPERATURE 12Z THU 8 OCT 92

US DEPT OF COMMERCE
NOAA/NWS/NMC WASHINGTON

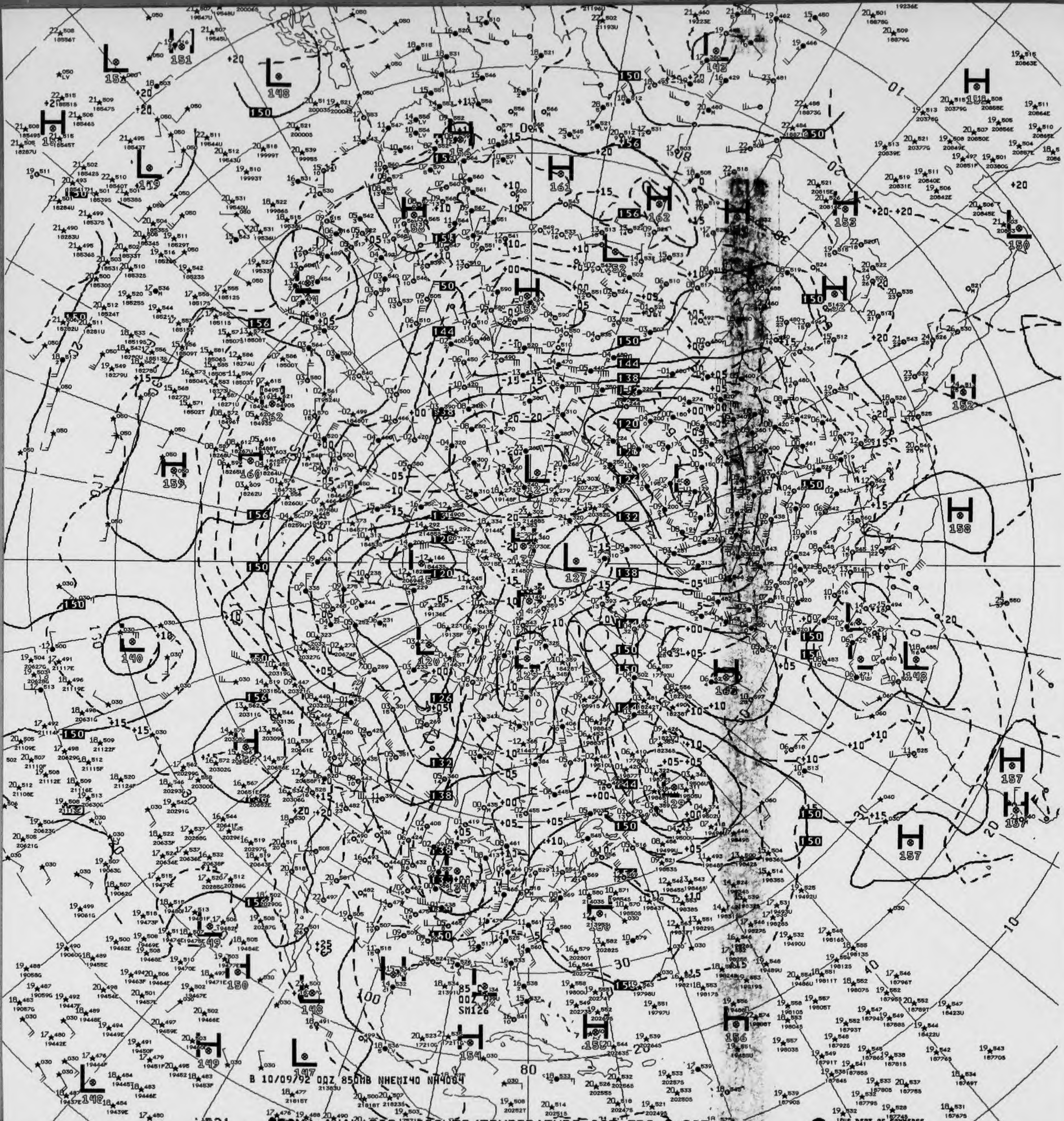

B 10/09/92 00Z 850MB NHEMI40 NH4084

*821 ^^ 850MB ANALYSIS HEIGHTS/TEMPERATURE 00Z FRI 9 OCT 92

US DEPT OF COMMERCE
NOAA/NWS/NMC WASHINGTON

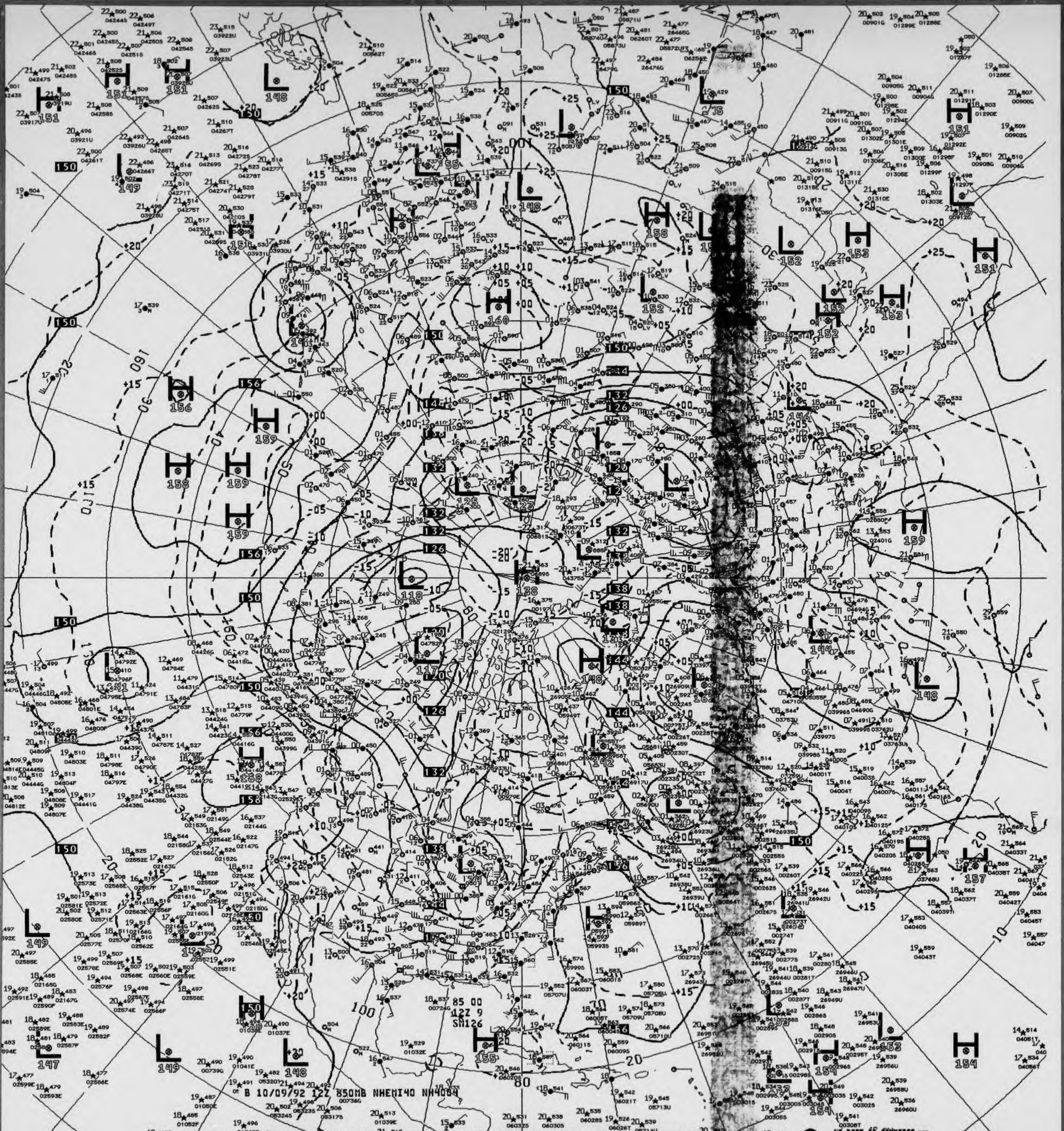
B 10/09/92 12Z 850MB NHEMI40 NH4084
85 00
12Z 9
SM126

V871 ^^ 850MB ANALYSIS HEIGHTS/TEMPERATURE 12Z FRI 9 OCT 92

US DEPT OF COMMERCE
NOAA/NWS/NMC WASHINGTON

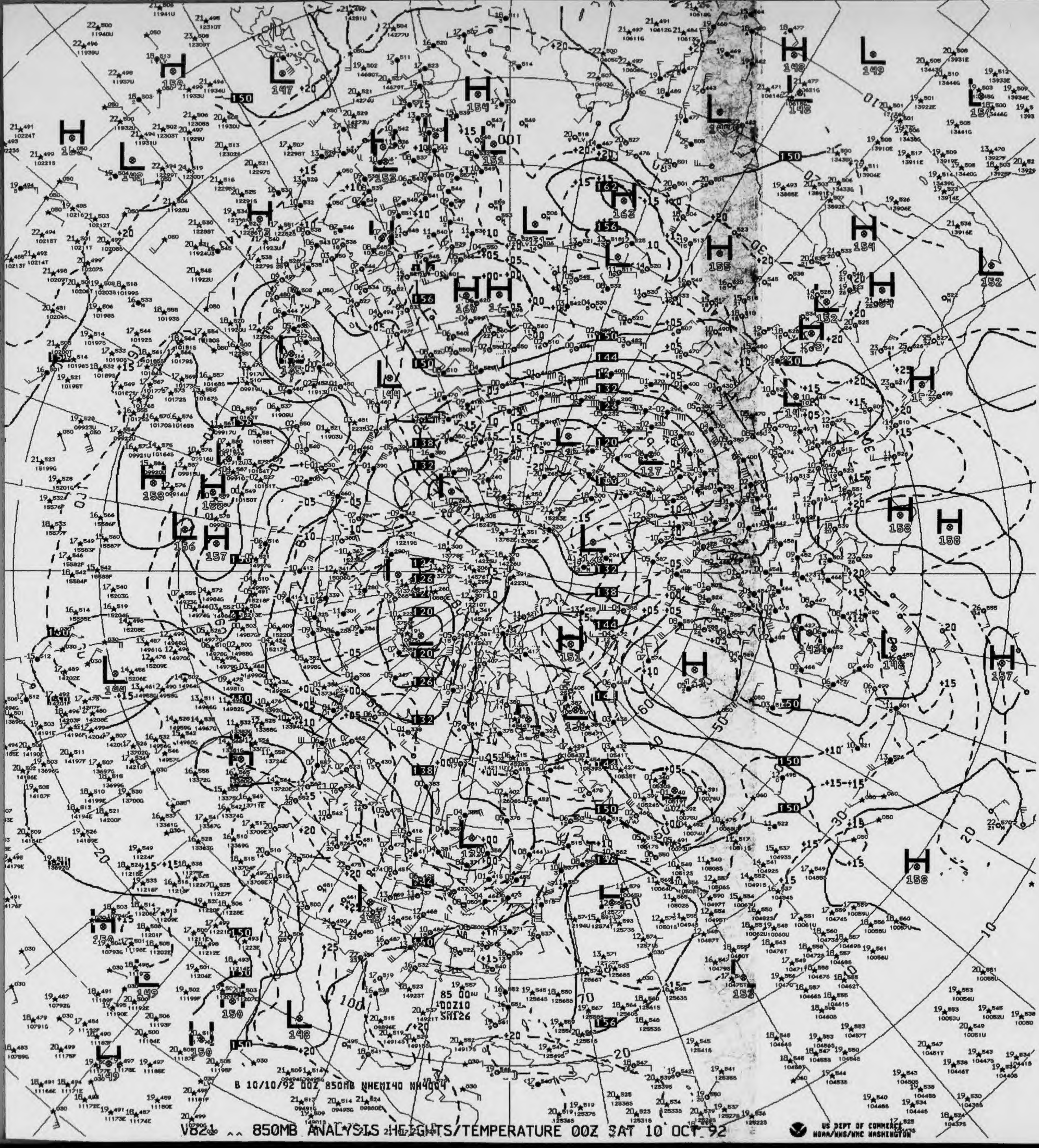
B 10/10/92 00Z 850MB NHEMI40 NH4004
85 00
00Z10
SMI26
US DEPT OF COMMERCE
NOAA/NWS/NMC WASHINGTON

V821 ^^ 850MB ANALYSIS HEIGHTS/TEMPERATURE 00Z SAT 10 OCT 92

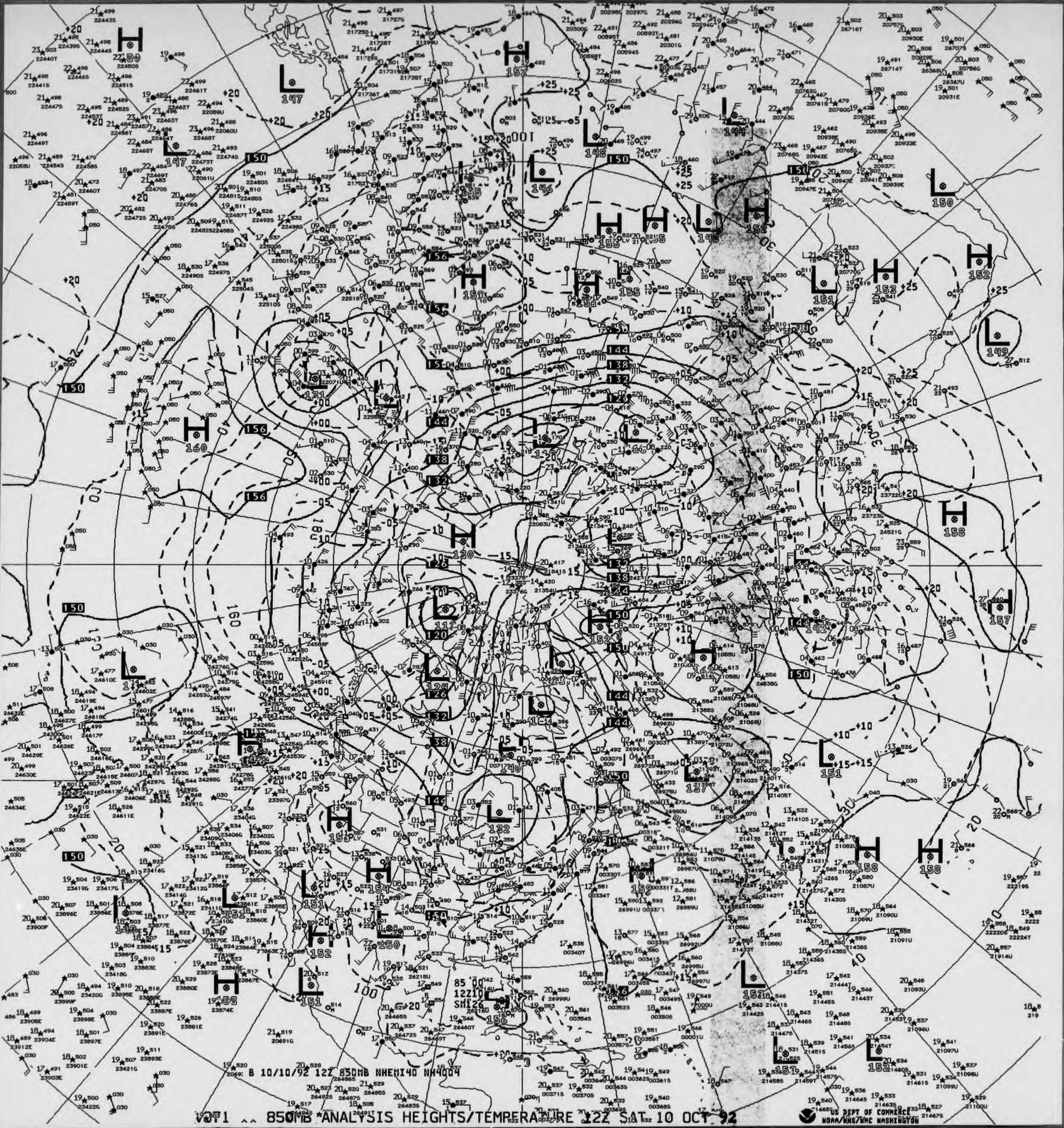
B 10/10/92 12Z 850MB NHEMI40 NH4004
85 00
12Z10
SM126
H 150
L 147
L 147
H 152
L 148
L 146
H 155
H 155
L 148
H 152
L 144
L 150
H 160
L 121
H 156
H 155
H 158
L 151
H 152
L 149
H 120
L 117
H 152
L 142
H 157
H 158
L 151
H 152
L 137
L 132
H 158
H 158
H 154
L 151
L 151
H 153
L 150
H 152
L 151
L 152
L 152
L 157
L 156

V0T1 ^^ 850MB ANALYSIS HEIGHTS/TEMPERATURE 12Z SAT 10 OCT 92

US DEPT OF COMMERCE
NOAA/NWS/NMC WASHINGTON

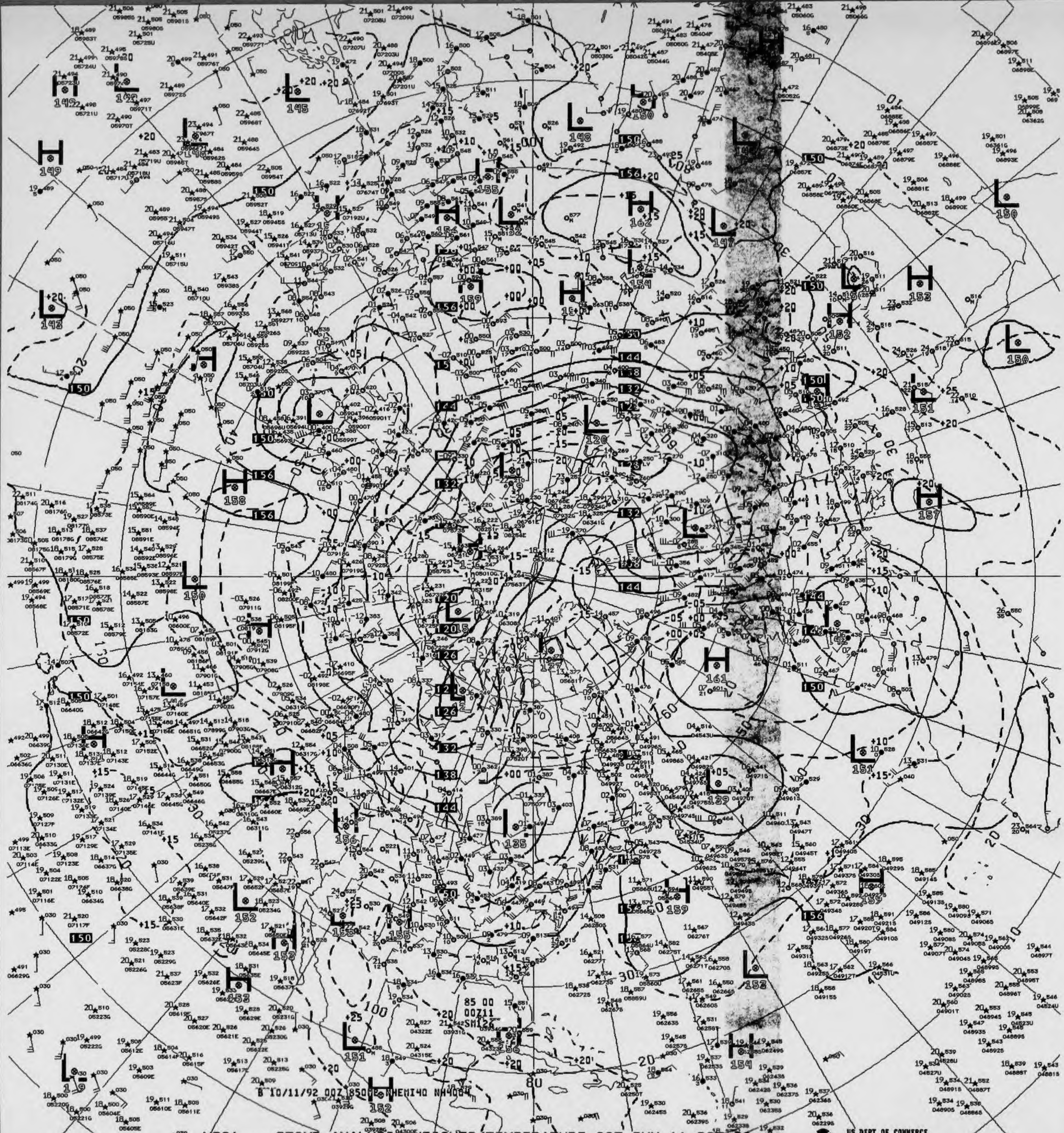
85 00
00Z11
SM126
B 10/11/92 00Z 850MB NHEMI40 NH4004

V821 ^^ 850MB ANALYSIS HEIGHTS/TEMPERATURE 00Z SUN 11 OCT 92

US DEPT OF COMMERCE
NOAA/NWS/NMC WASHINGTON

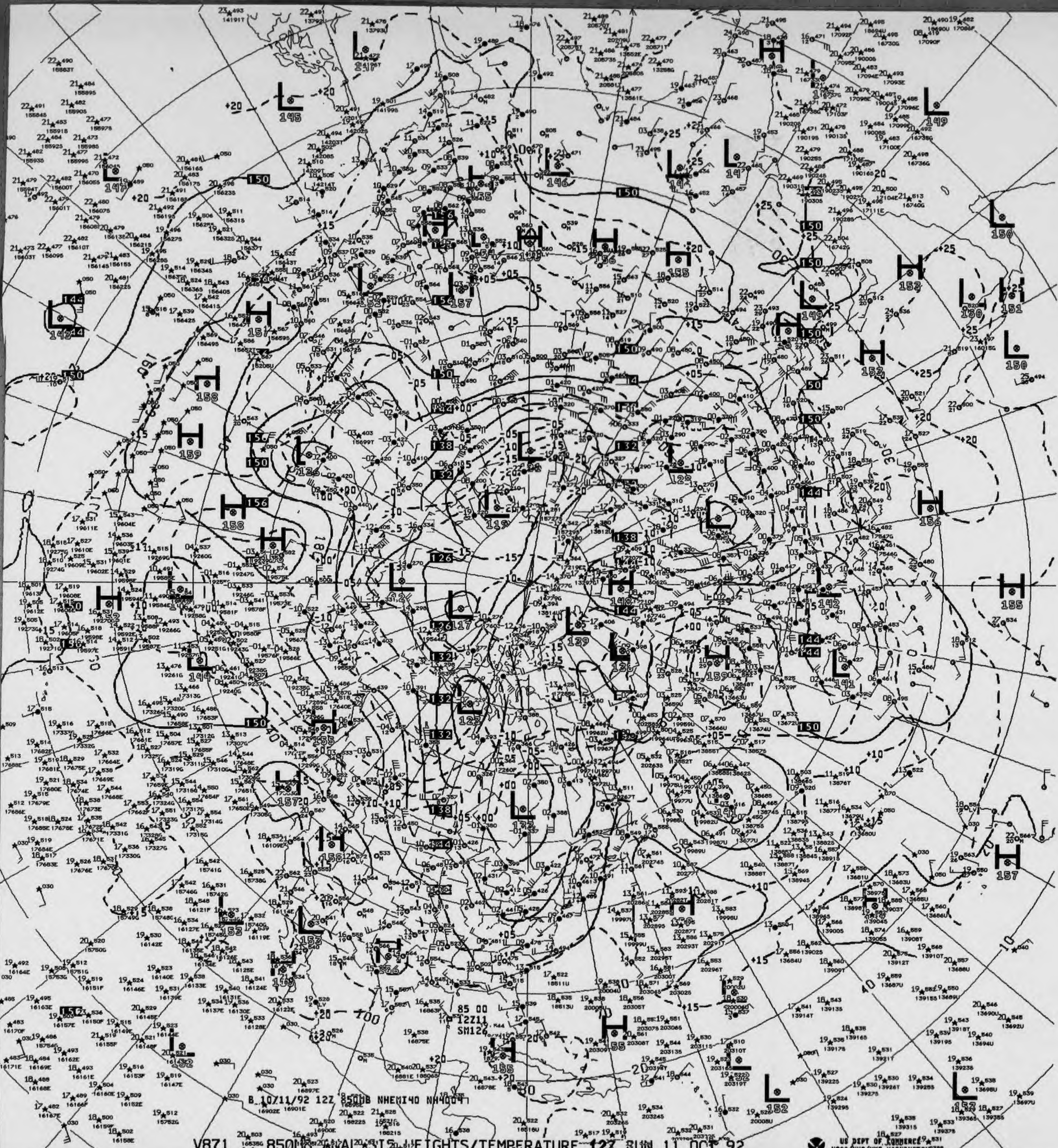
85 00
12Z11
SM126
B 10/11/92 12Z 850MB NHEMI40 NH4004

V871 850MB ANALYSIS HEIGHTS/TEMPERATURE 12Z SUN 11 OCT 92

US DEPT OF COMMERCE
NOAA/NWS/NMC WASHINGTON

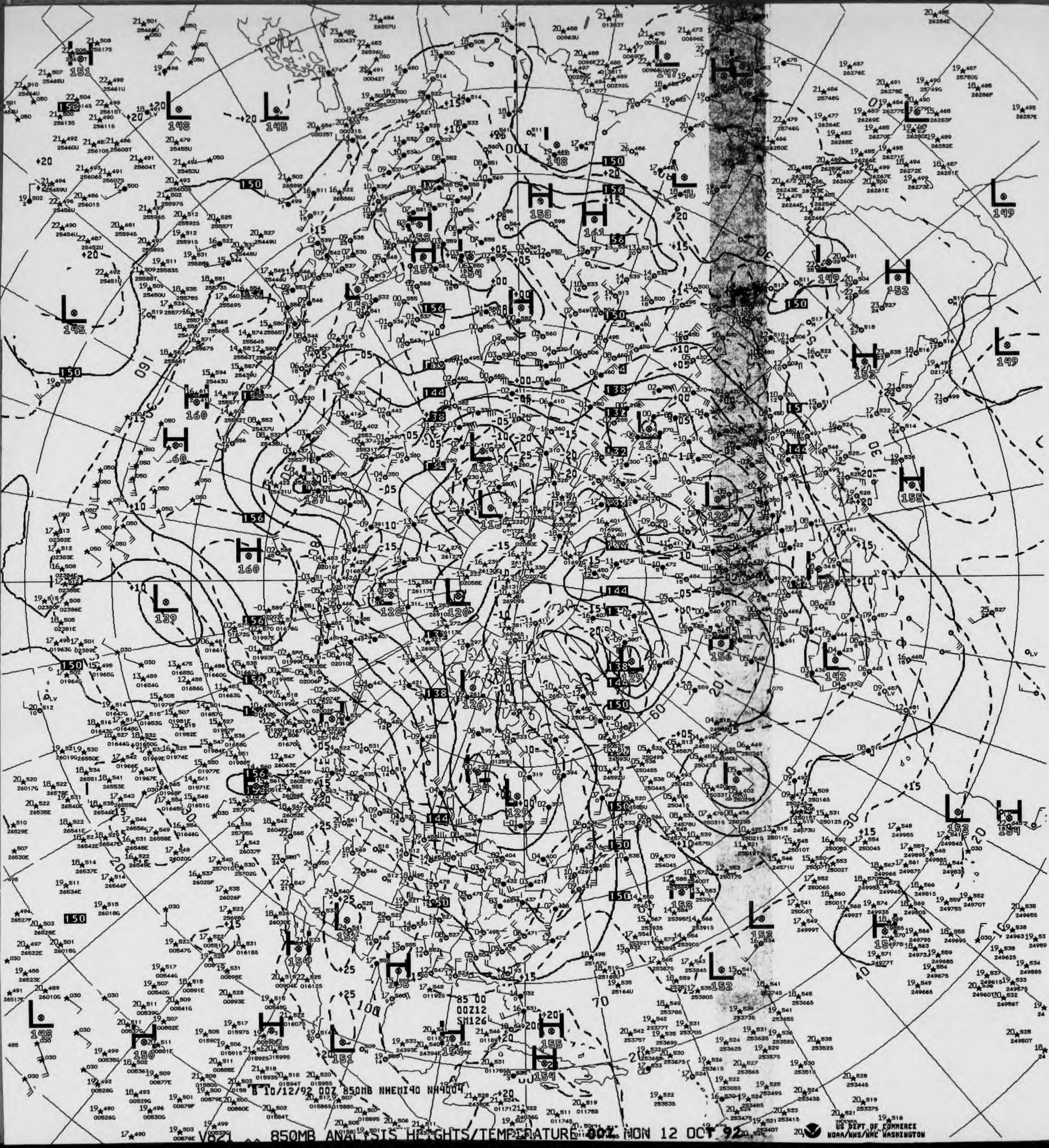
85 00
00Z12
SM126
B 10/12/92 00Z 850MB NHEMI40 NH4004
US DEPT OF COMMERCE
NOAA/NWS/NMC WASHINGTON

V821 850MB ANALYSIS HEIGHTS/TEMPERATURE 00Z MON 12 OCT 92

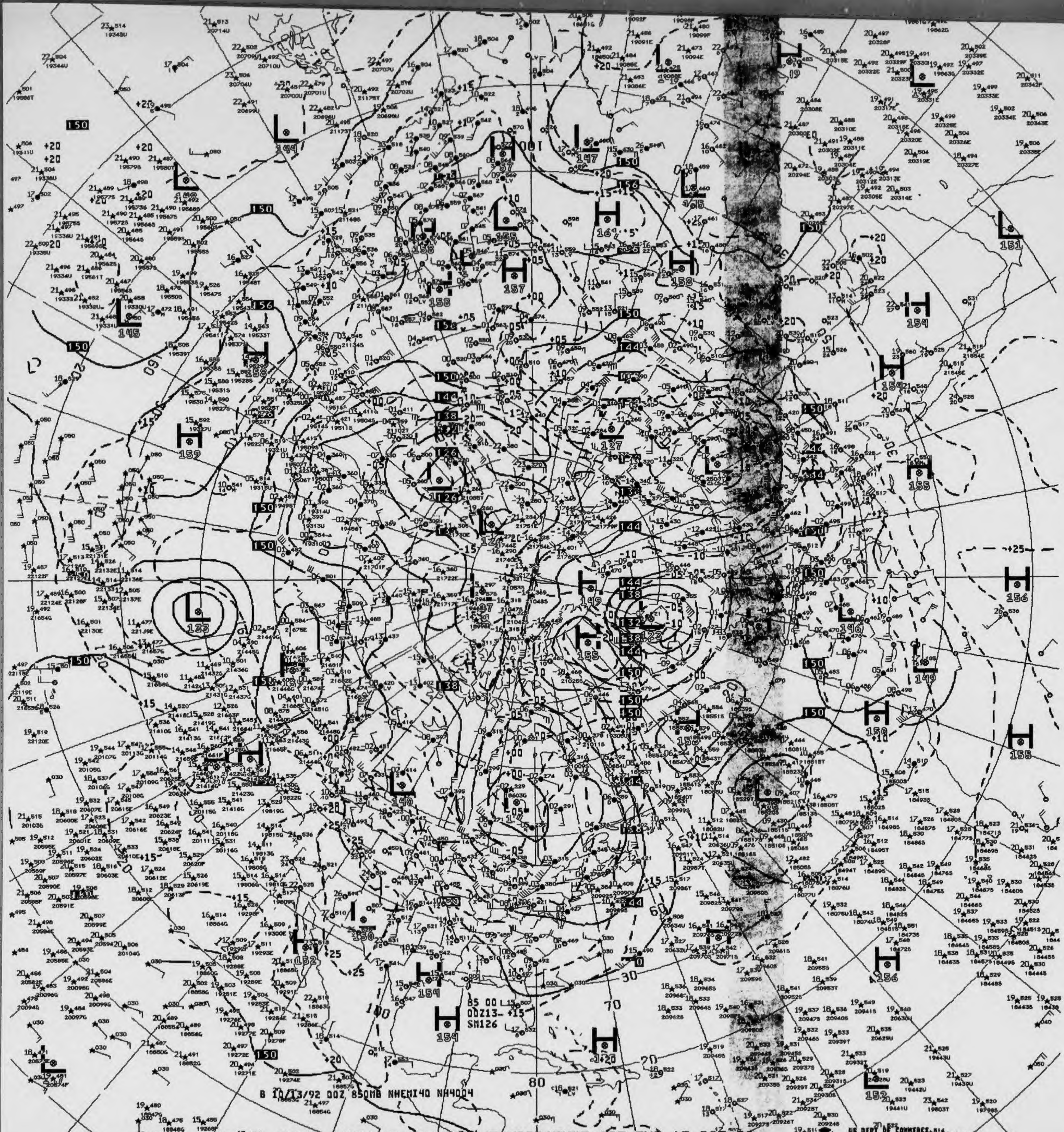
B 10/13/92 00Z 850MB NHEMI40 NH4004
85 00
00Z13
SM126

V821 850MB ANALYSIS HEIGHTS/TEMPERATURE 00Z TUE 13 OCT 92

US DEPT OF COMMERCE
NOAA/NWS/NMC WASHINGTON

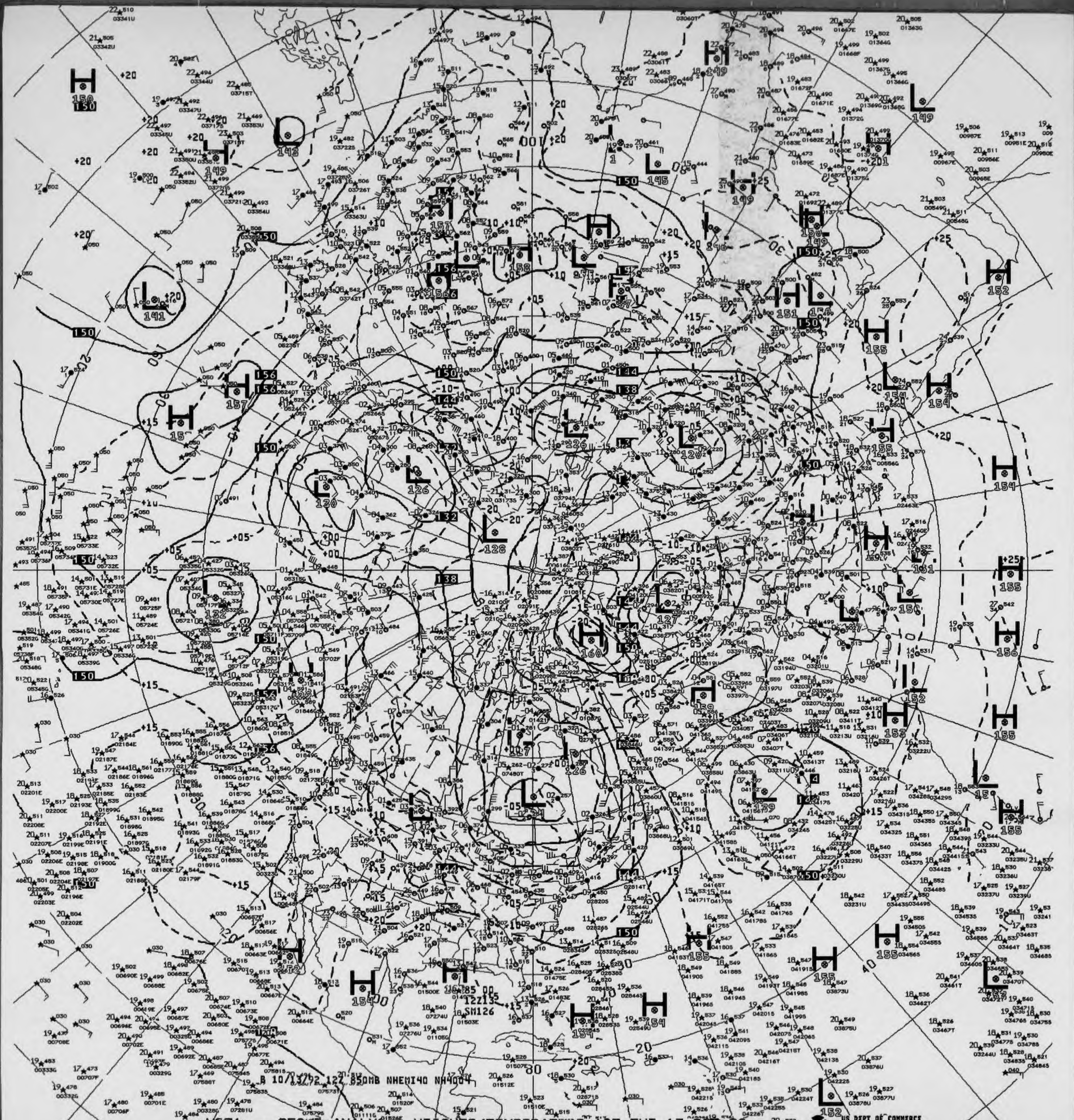
B 10/13/92 12Z 850MB NHEMI40 NH4004
12Z13
SM126
H
L
150
144
138
132
126
+20
+15
+10
+05
-05
-10
-15

V8F1 850MB ANALYSIS HEIGHTS/TEMPERATURE 12Z TUE 13 OCT 92

US DEPT OF COMMERCE
NOAA/NWS/NMC WASHINGTON

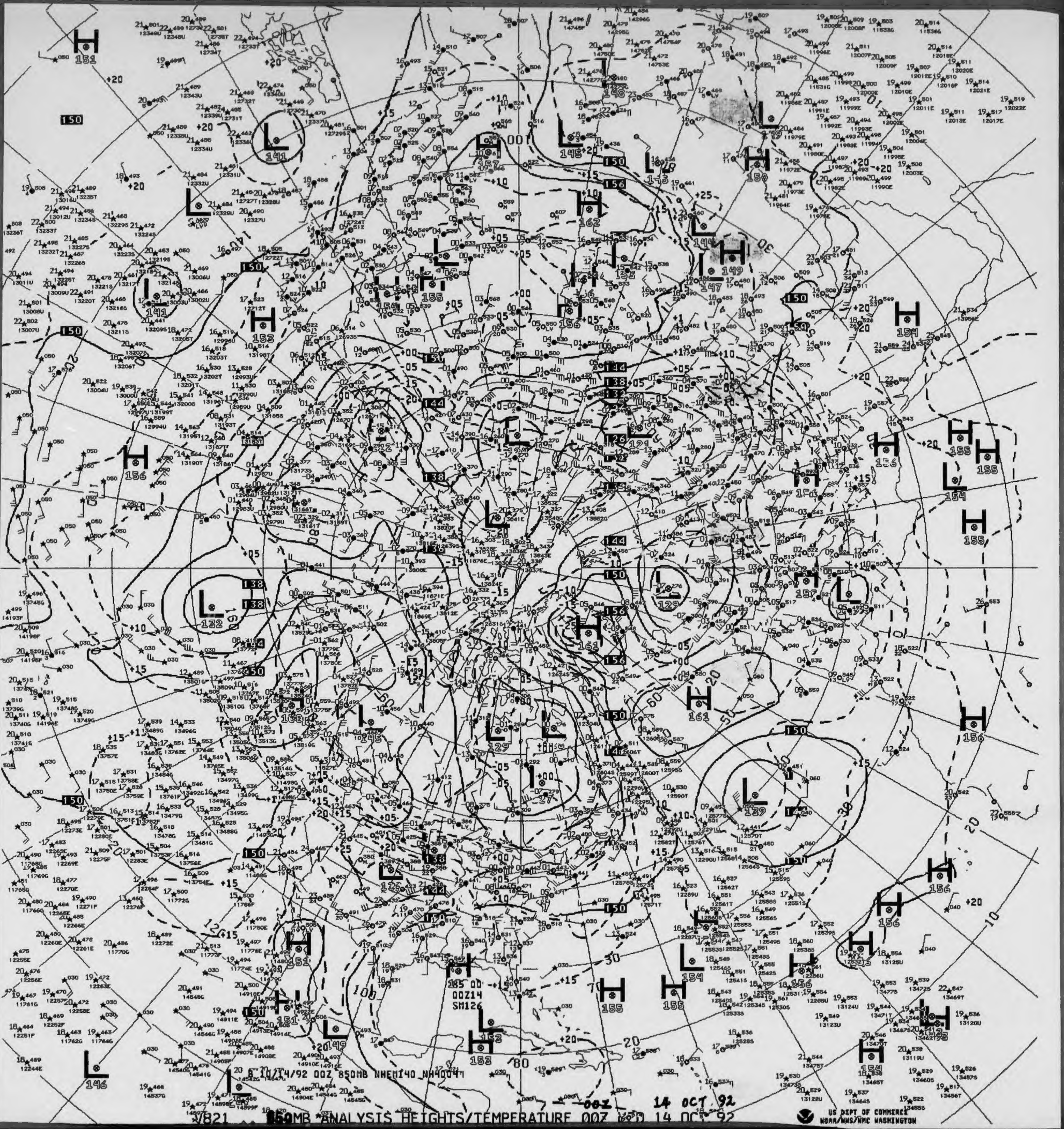
165 00
00Z14
SM126
6 10/14/92 00Z 850MB NHEM140 NH4004
-00Z- 14 OCT 92

V821 850MB ANALYSIS HEIGHTS/TEMPERATURE 00Z WED 14 OCT 92

US DEPT OF COMMERCE
NOAA/NWS/NMC WASHINGTON

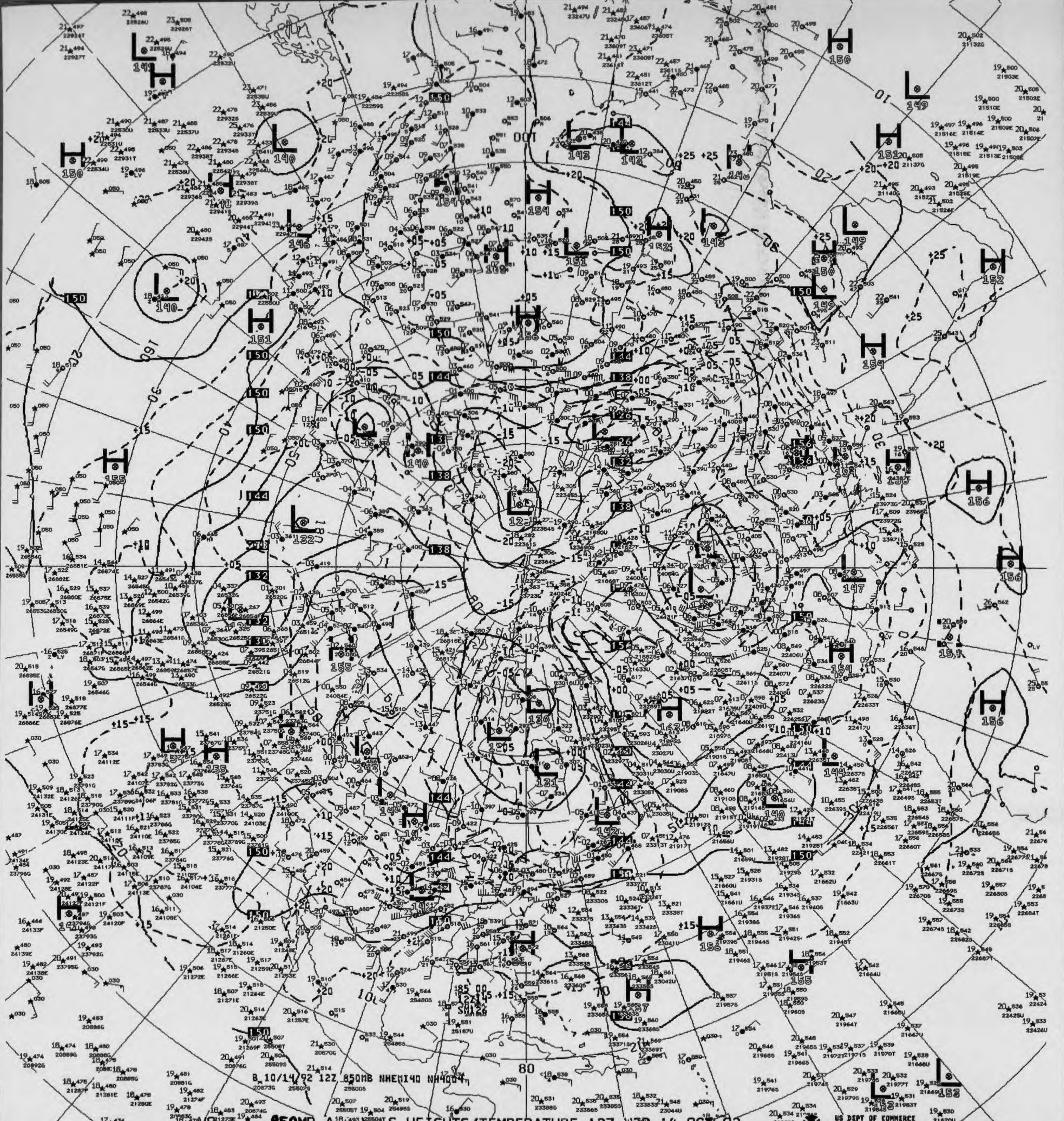
B 10/14/92 12Z 850MB NHEMI40 NH4004

V871 850MB ANALYSIS HEIGHTS/TEMPERATURE 12Z WED 14 OCT 92

US DEPT OF COMMERCE
NOAA/NWS/NMC WASHINGTON

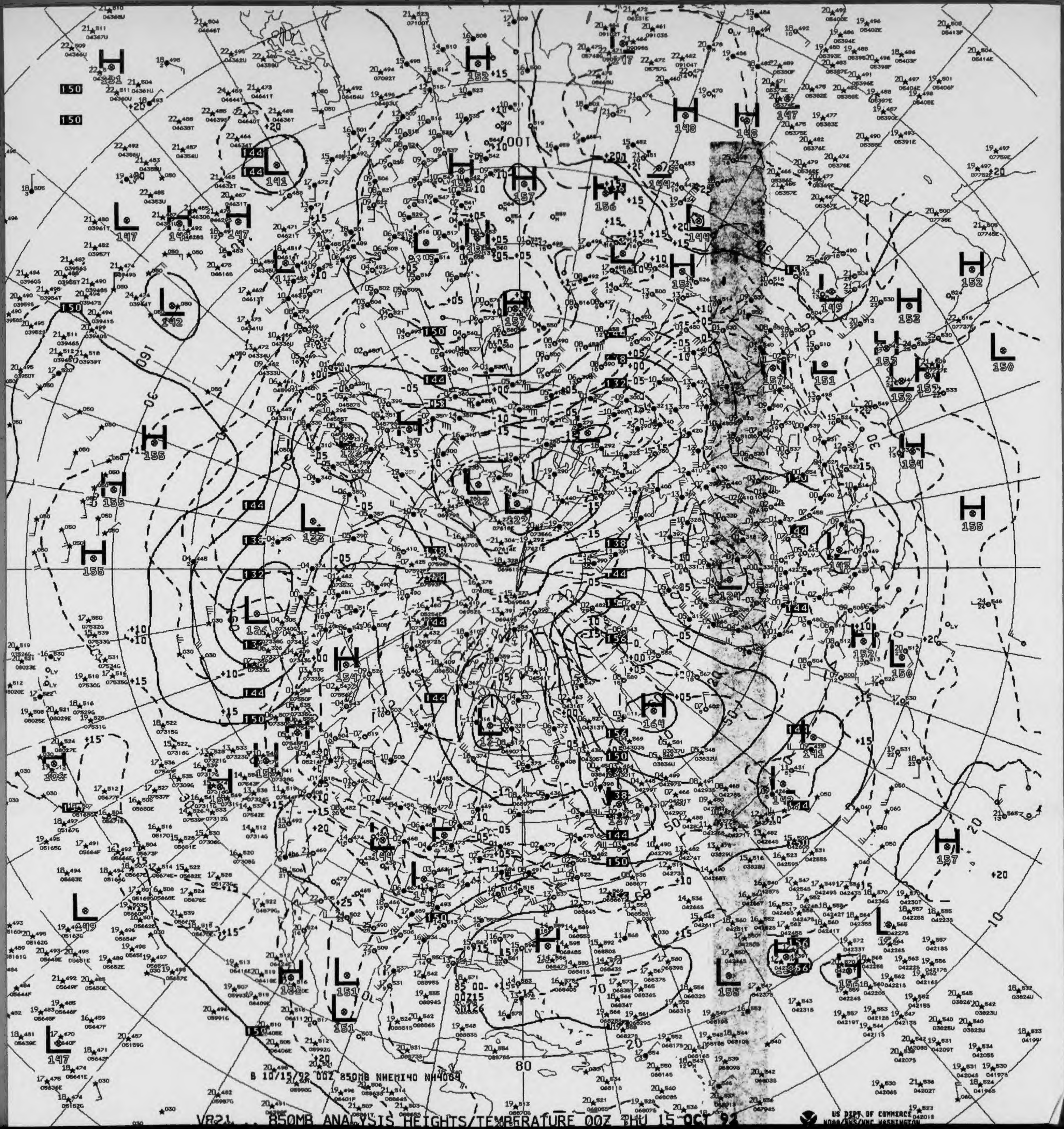
B 10/15/92 00Z 850MB NHEMI40 NH4084

V821 .. 850MB ANALYSIS HEIGHTS/TEMPERATURE 00Z THU 15 OCT 92

US DEPT OF COMMERCE
NOAA/NWS/NMC WASHINGTON

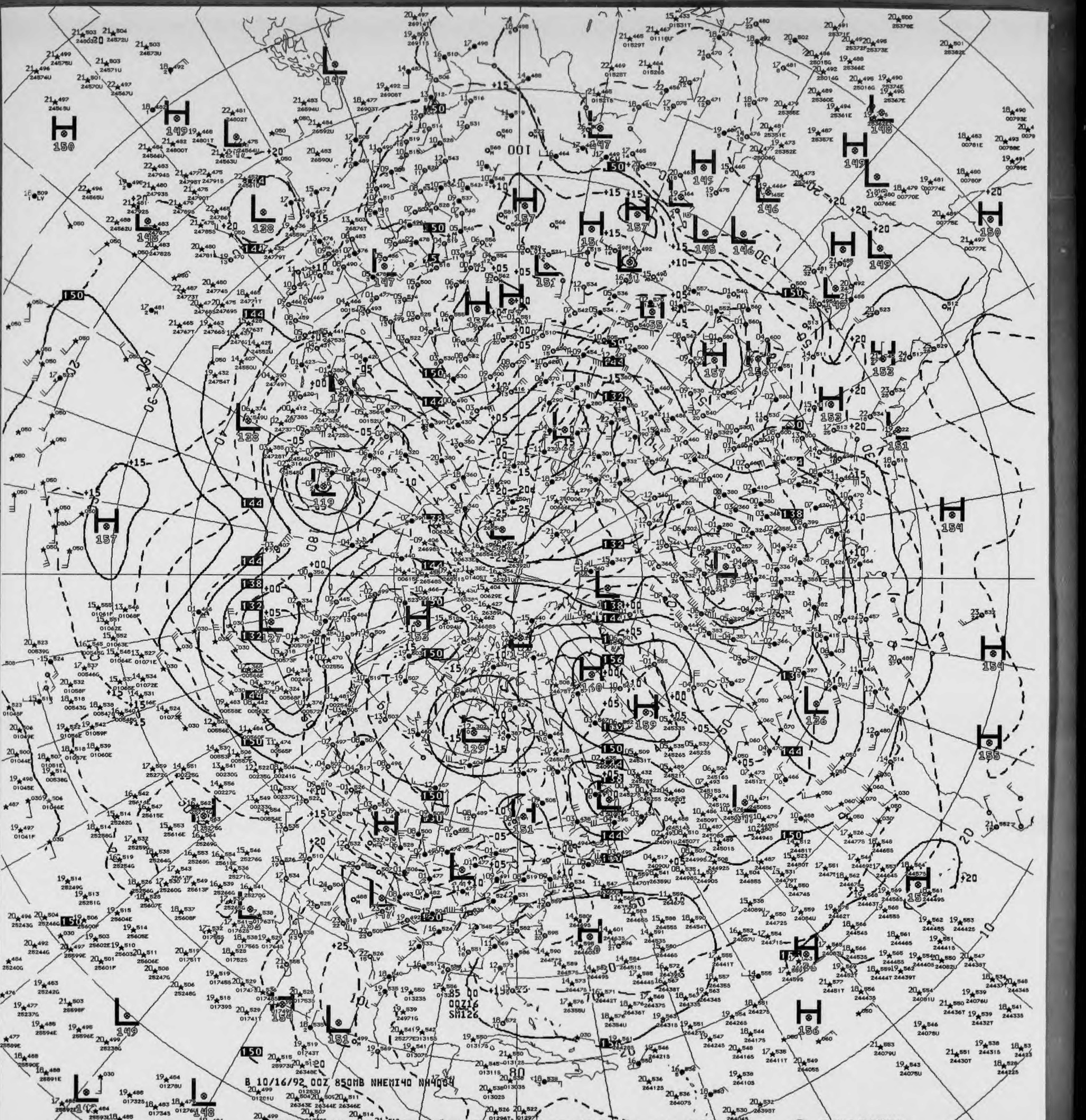
B 10/16/92 00Z 850MB NHEMI40 NH4004
85 00
00Z16
SM126

850MB ANALYSIS HEIGHTS/TEMPERATURE 00Z FRI 16 OCT 92

US DEPT OF COMMERCE
NOAA/NWS/NMC WASHINGTON

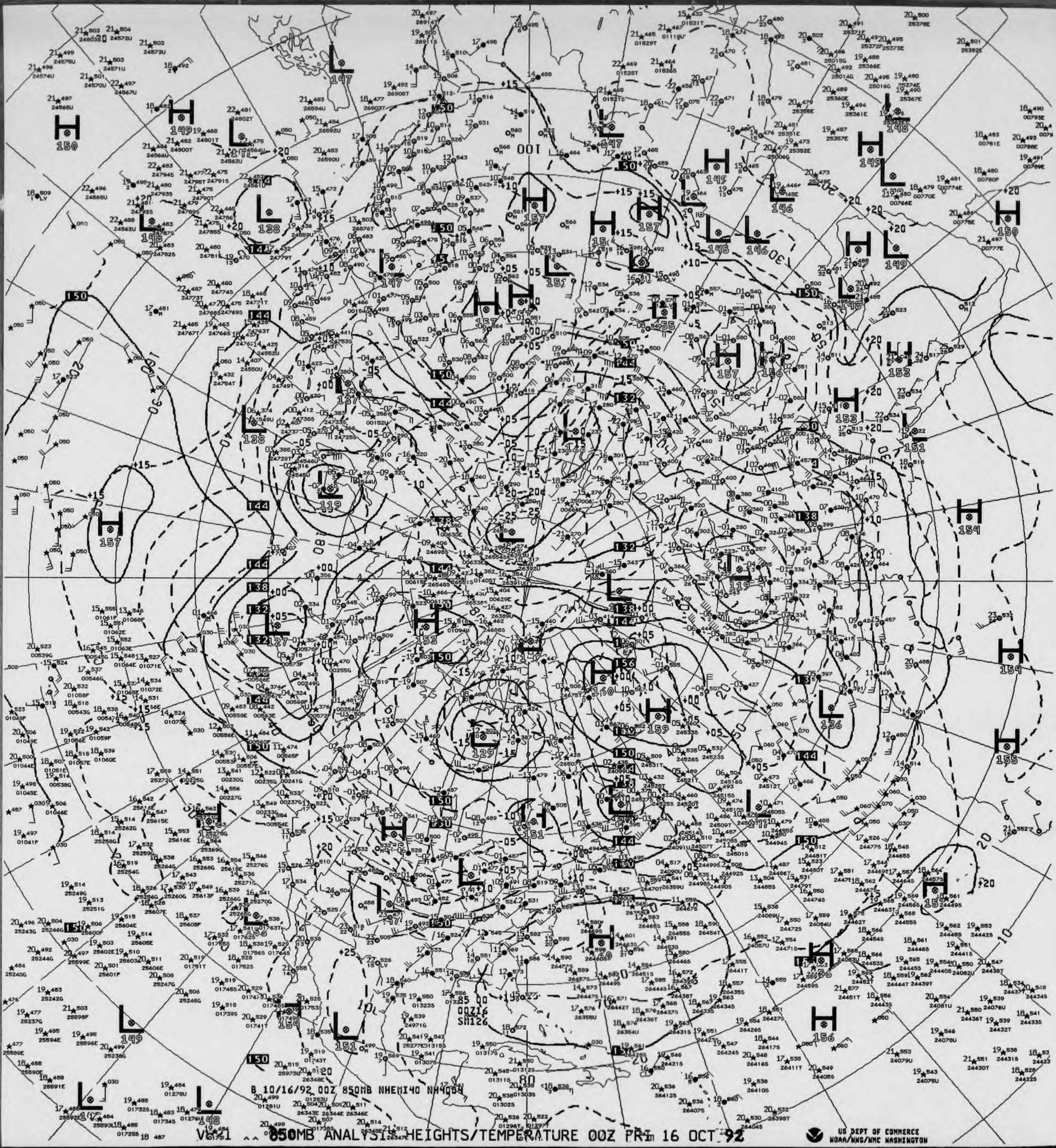
B 10/16/92 00Z 850MB NHEMI40 NH4004
85 00
00Z16
SM126

V1 ^^ 850MB ANALYSIS HEIGHTS/TEMPERATURE 00Z FRI 16 OCT 92

US DEPT OF COMMERCE
NOAA/NWS/NMC WASHINGTON

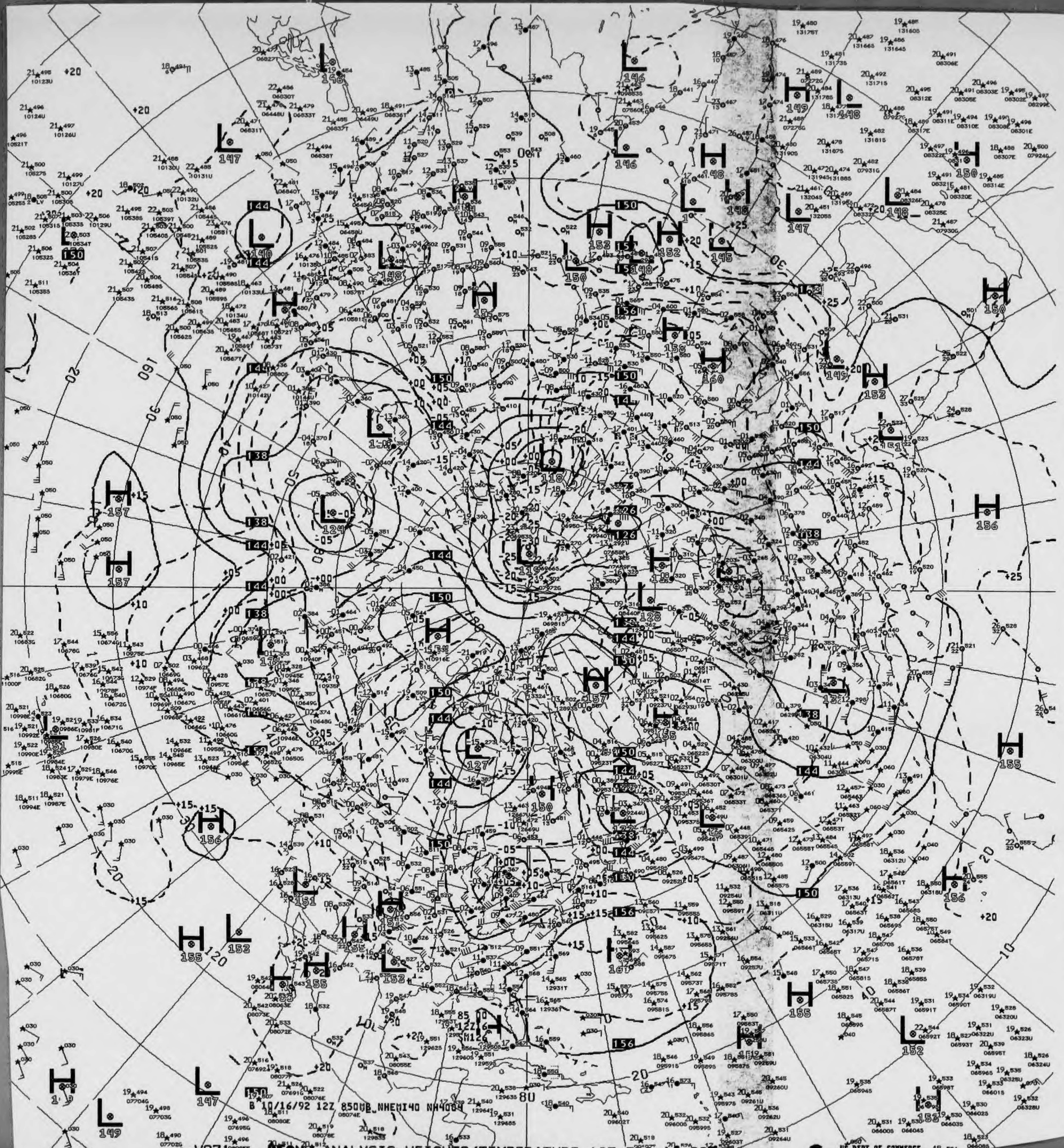
B 10/16/92 12Z 850MB NHEMI40 NH4064
US DEPT OF COMMERCE

V871 ^^ 850MB ANALYSIS HEIGHTS/TEMPERATURE 12Z FRI 16 OCT 92

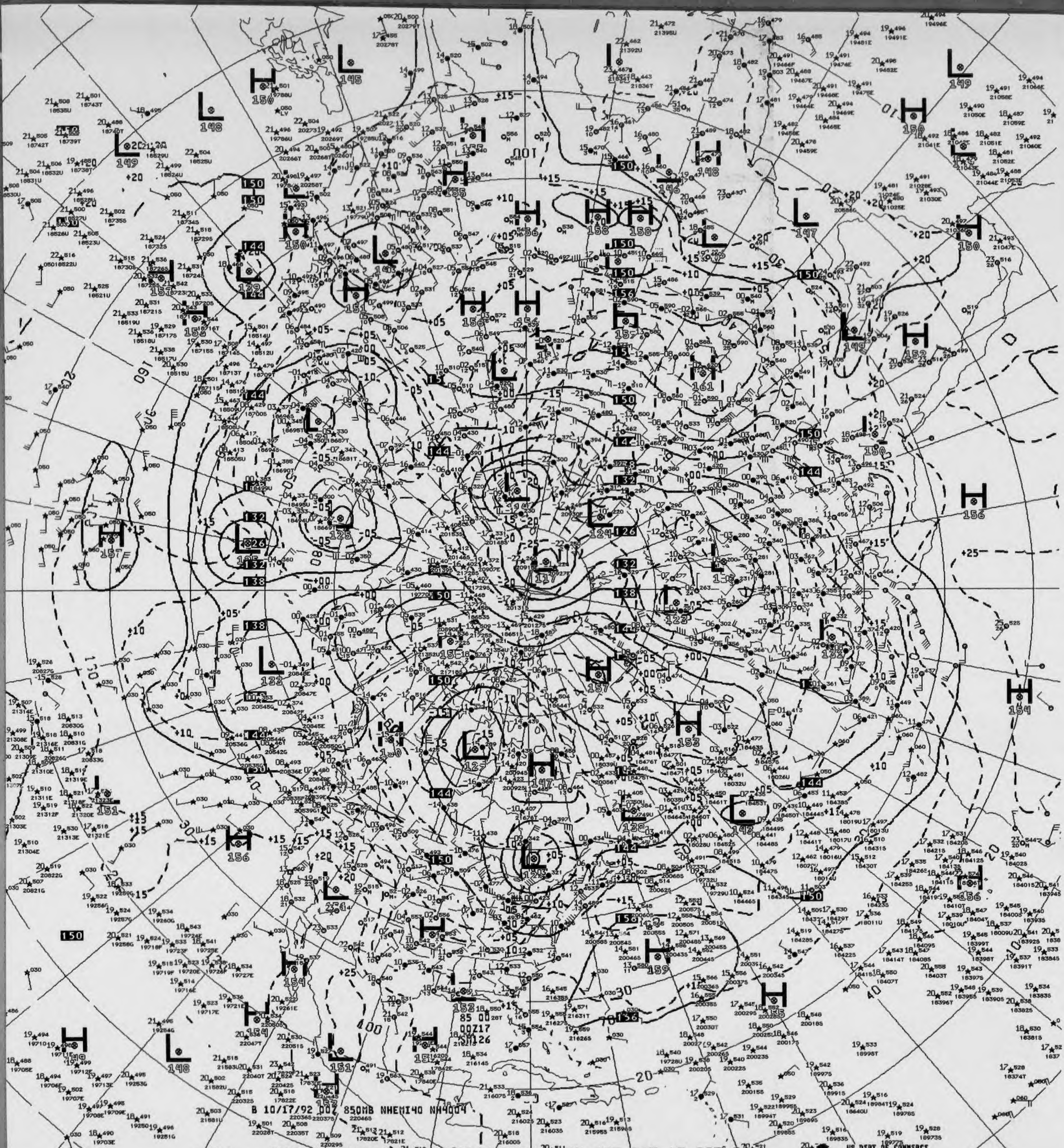
B 10/17/92 00Z 850MB NHEMI40 NH4004
85 00
00Z17
126

V821 ^^ 850MB ANALYSIS HEIGHTS/TEMPERATURE 00Z SAT 17 OCT 92

US DEPT OF COMMERCE
NOAA/NWS/NMC WASHINGTON

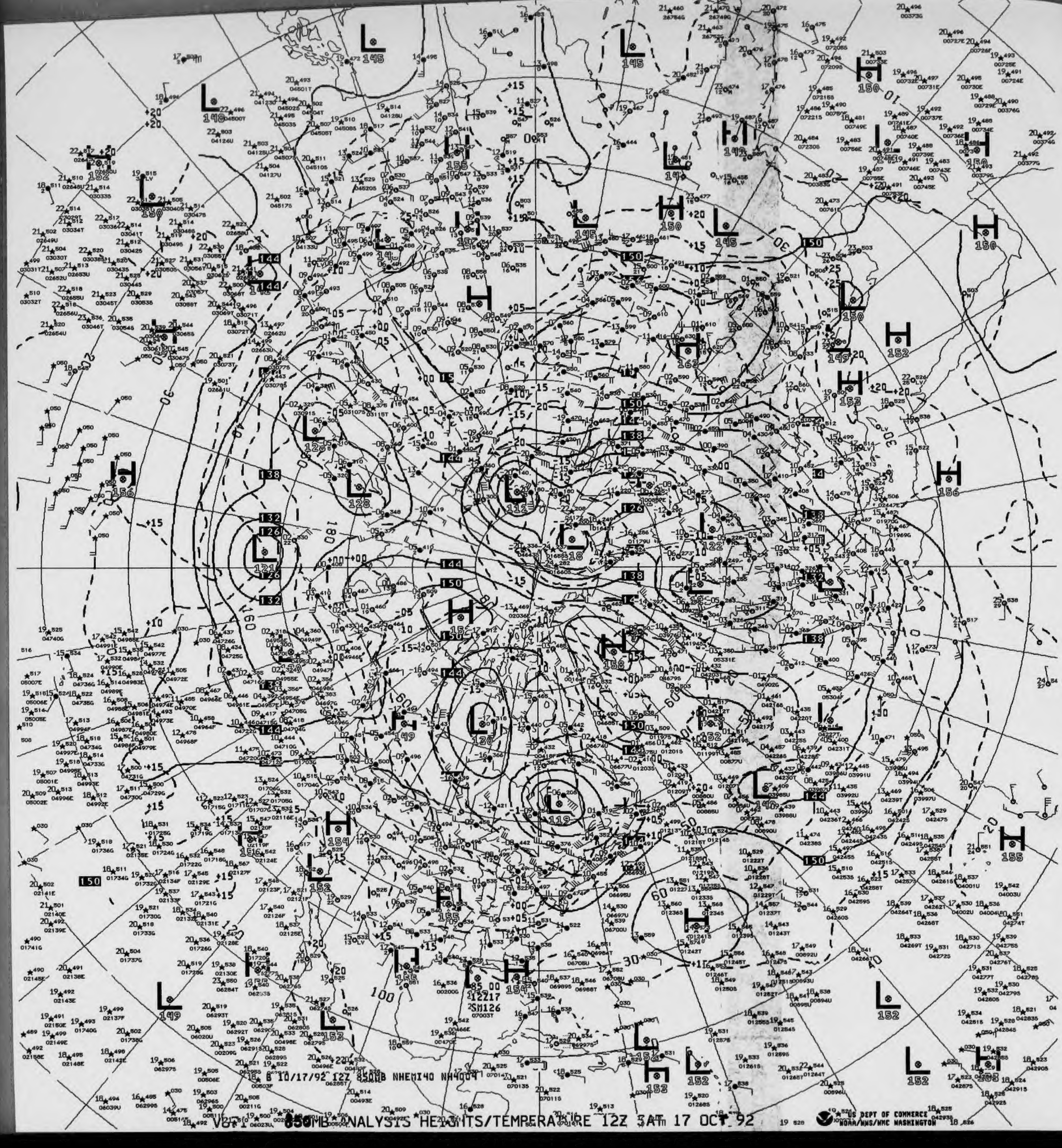
8 10/17/92 12Z 850MB NHEMI40 NH4004
V071 850MB ANALYSIS HEIGHTS/TEMPERATURE 12Z SAT 17 OCT 92
US DEPT OF COMMERCE
NOAA/NWS/NMC WASHINGTON

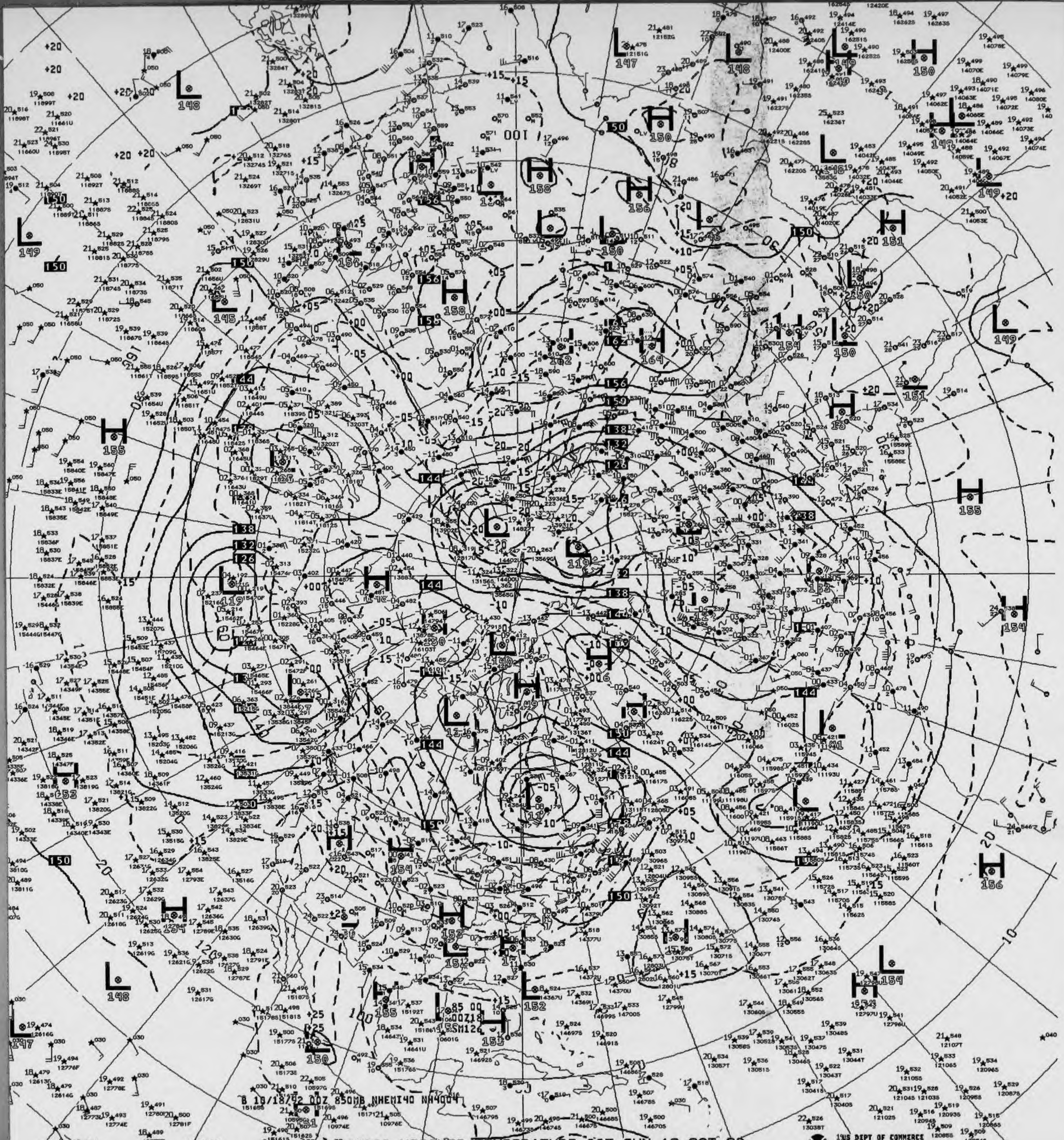
B 10/18/92 00Z 850MB NHEMI40 NH4004

V821 ^^ 850MB ANALYSIS HEIGHTS/TEMPERATURE 00Z SUN 18 OCT 92

US DEPT OF COMMERCE
NOAA/NWS/NMC WASHINGTON

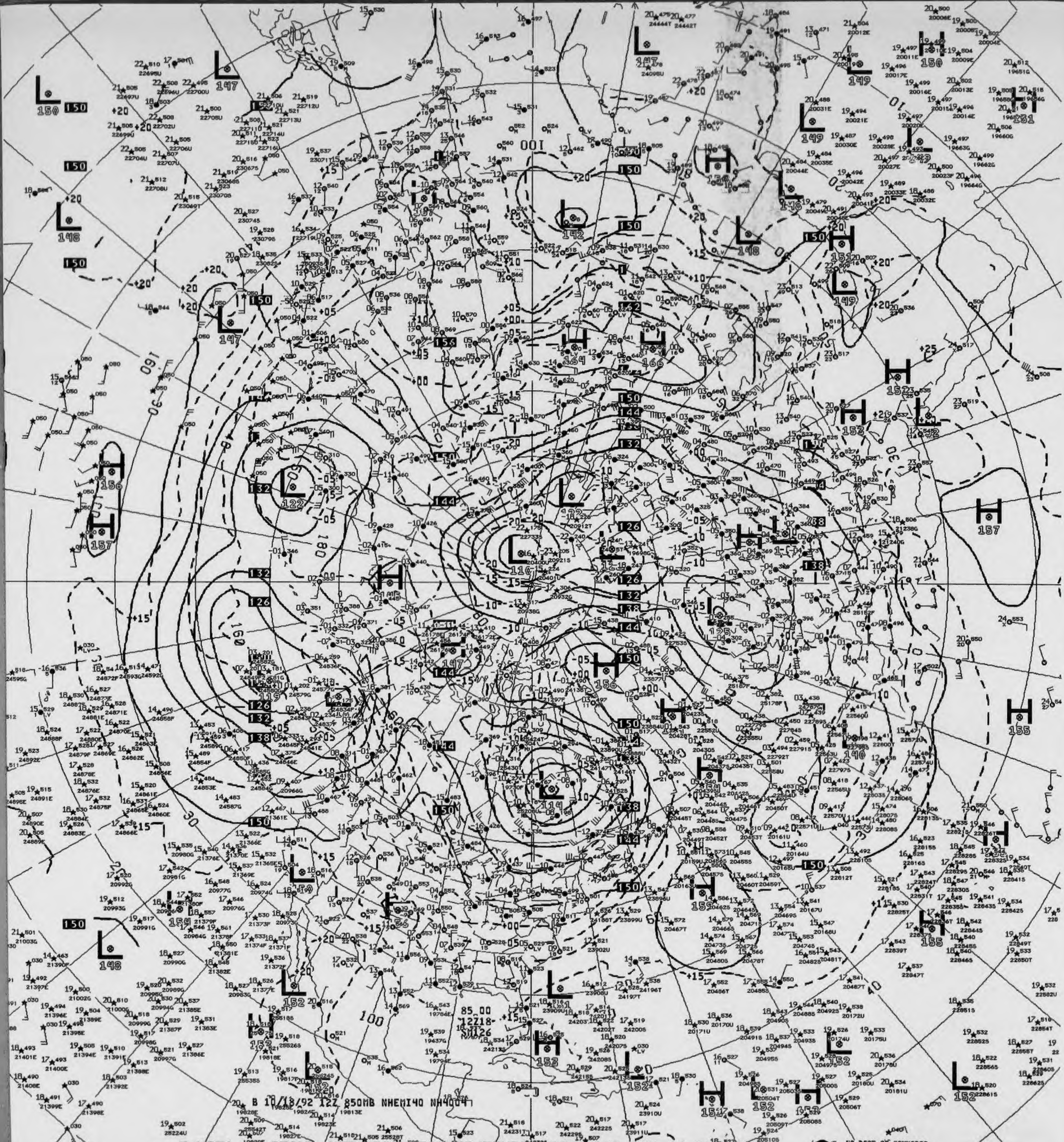

B 10/18/92 12Z 850MB NHEMI40 NH4004

V871 ^^ 850MB ANALYSIS-HEIGHTS/TEMPERATURE 12Z SUN 18 OCT 92

US DEPT OF COMMERCE
NOAA/NWS/NMC WASHINGTON

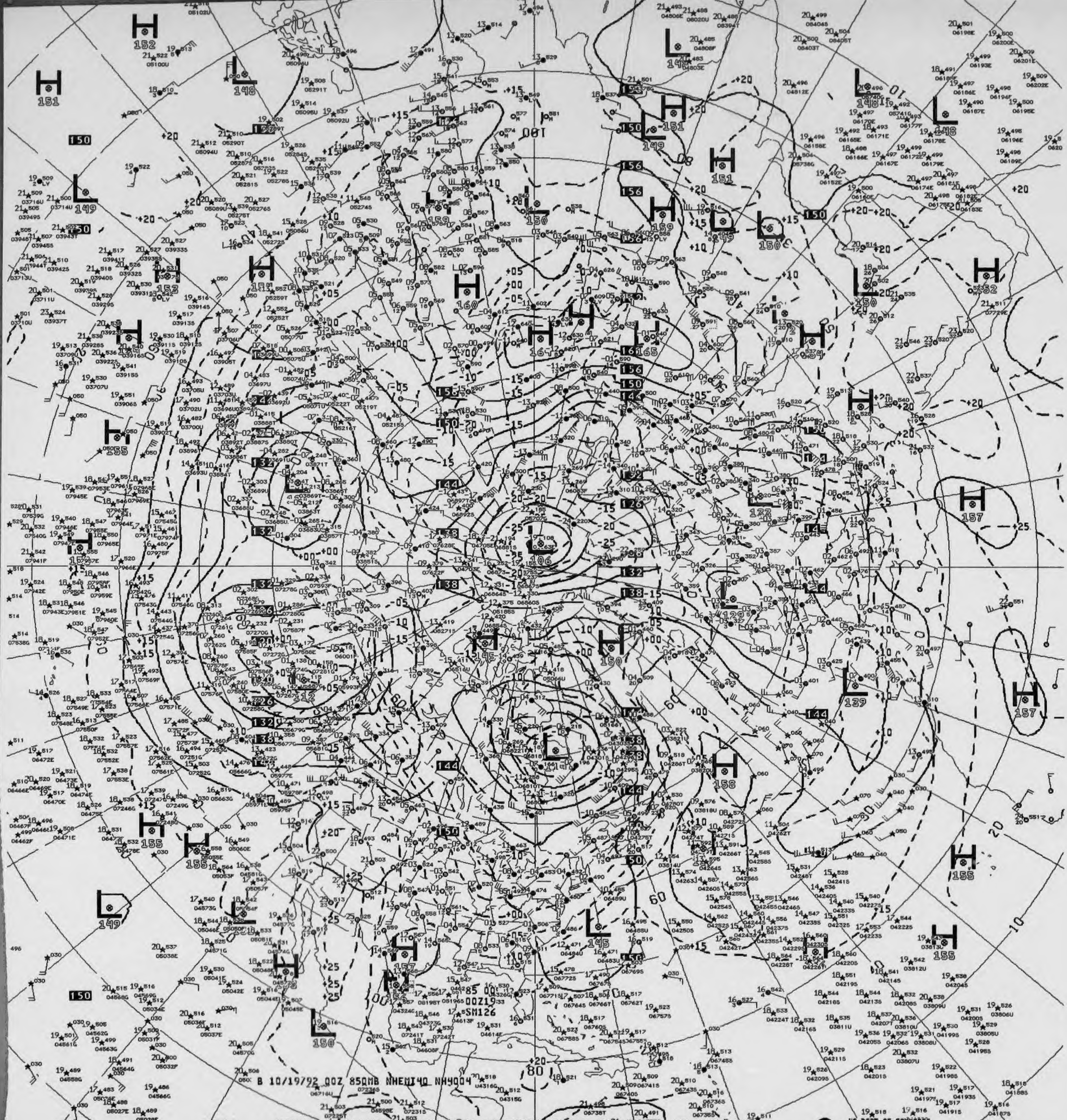
B 10/19/92 00Z 850MB NHEMI40 NH4004
85 00Z19
SM126

V821 ^^ 850MB ANALYSIS HEIGHTS/TEMPERATURE 00Z MON 19 OCT 92

US DEPT OF COMMERCE
NOAA/NWS/NMC WASHINGTON

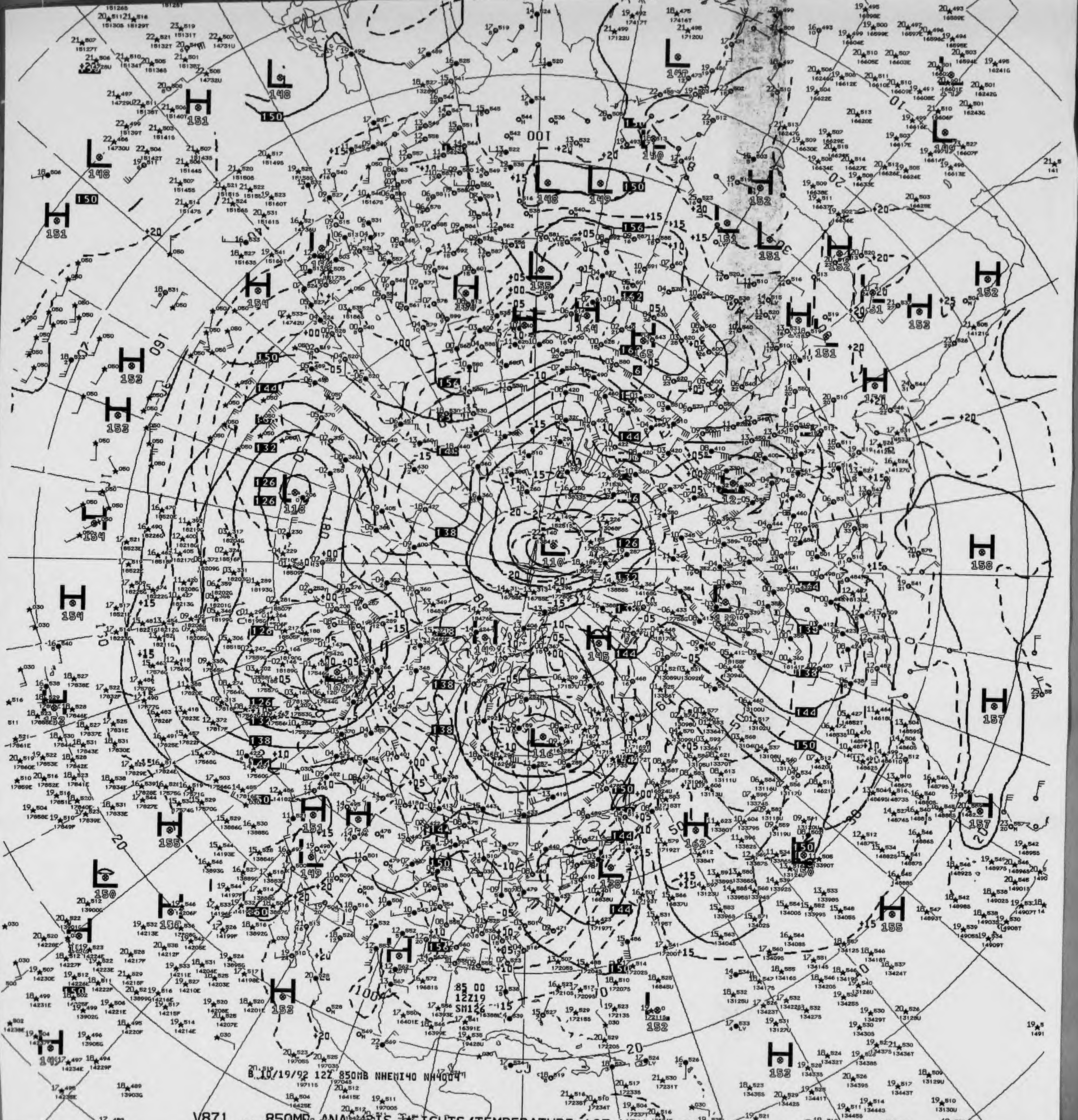

85 00
12Z19
SM126
8 10/19/92 12Z 850MB NHEMI40 NH4004
L 148
H 151
L 110
L 116
H 158
H 157
H 152
H 162
L 118
L 138
L 152

V871 ^^ 850MB ANALYSIS HEIGHTS/TEMPERATURE 12Z MON 19 OCT 92

US DEPT OF COMMERCE
NOAA/NWS/NMC WASHINGTON

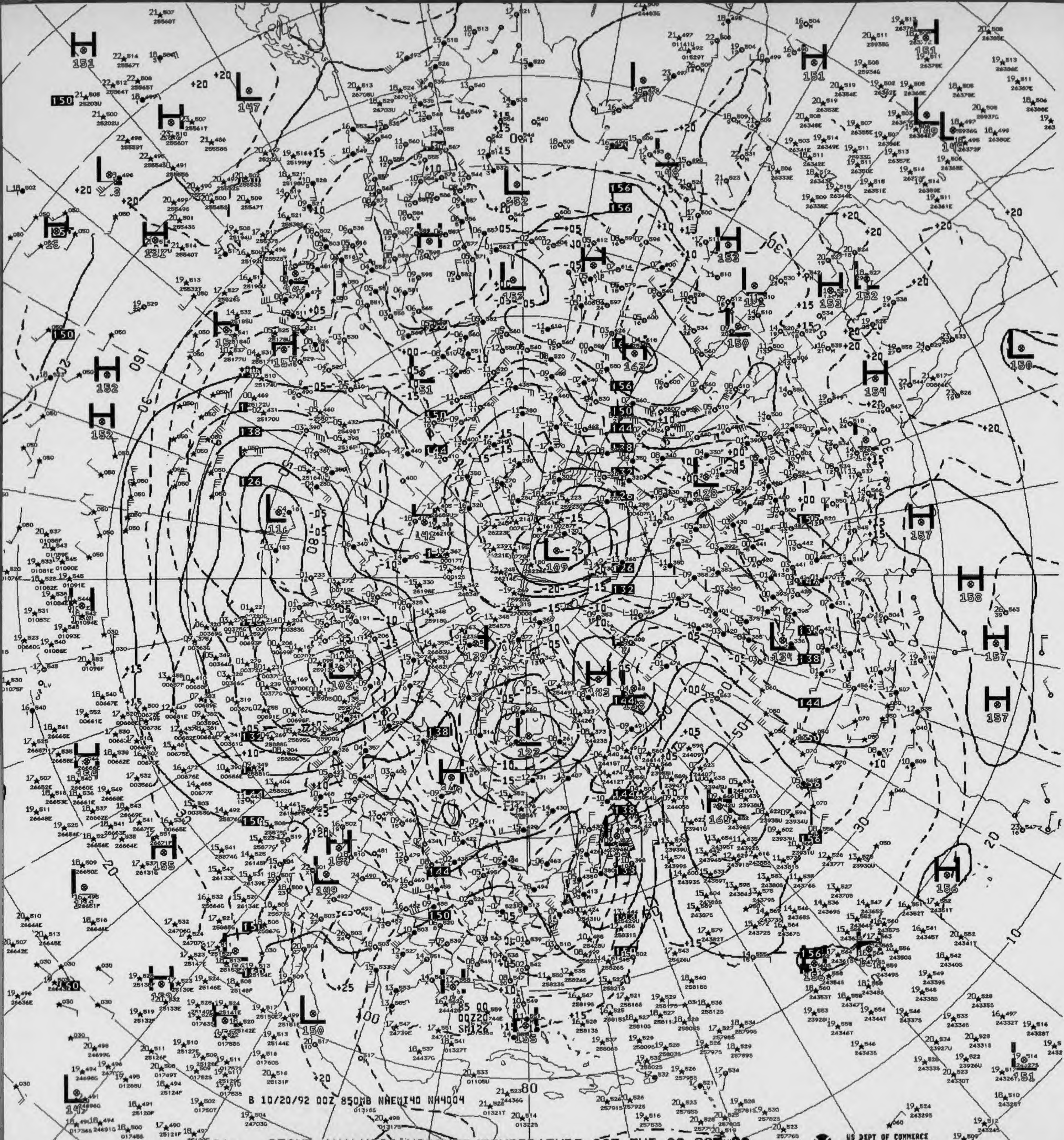
B 10/20/92 00Z 850MB NAEMI40 NH4004
85 00
00Z20
SM126

850MB ANALYSIS HEIGHTS/TEMPERATURE 00Z TUE 20 OCT 92

US DEPT OF COMMERCE
NOAA/NWS/NMC WASHINGTON

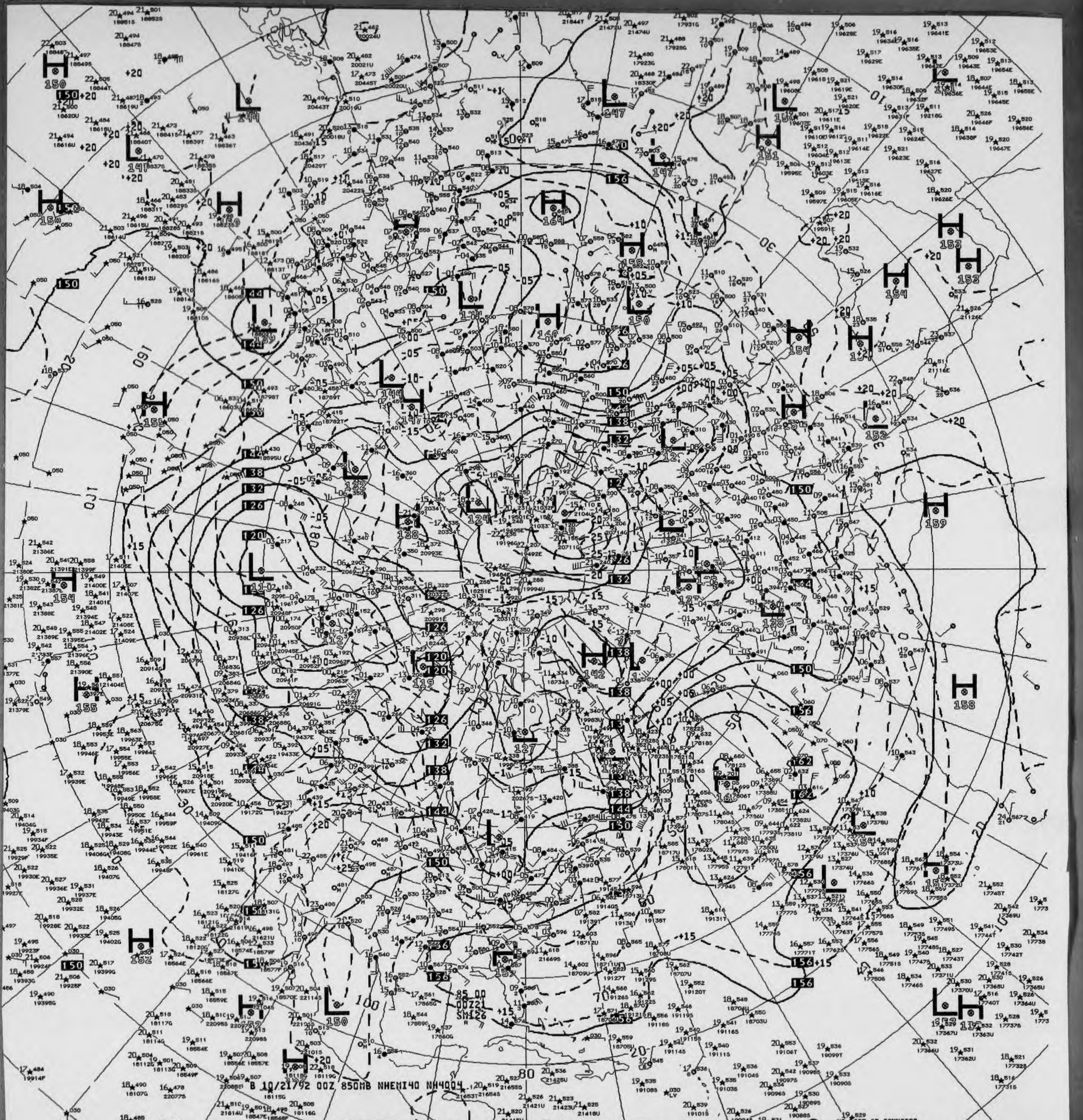
B 10/21/92 00Z 850MB NHEMI40 NH4004
85 00
00Z21
SM126

V82A ^^ 850MB ANALYSIS HEIGHTS/TEMPERATURE 00Z WED 21 OCT 92

US DEPT OF COMMERCE
NOAA/NWS/NMC WASHINGTON

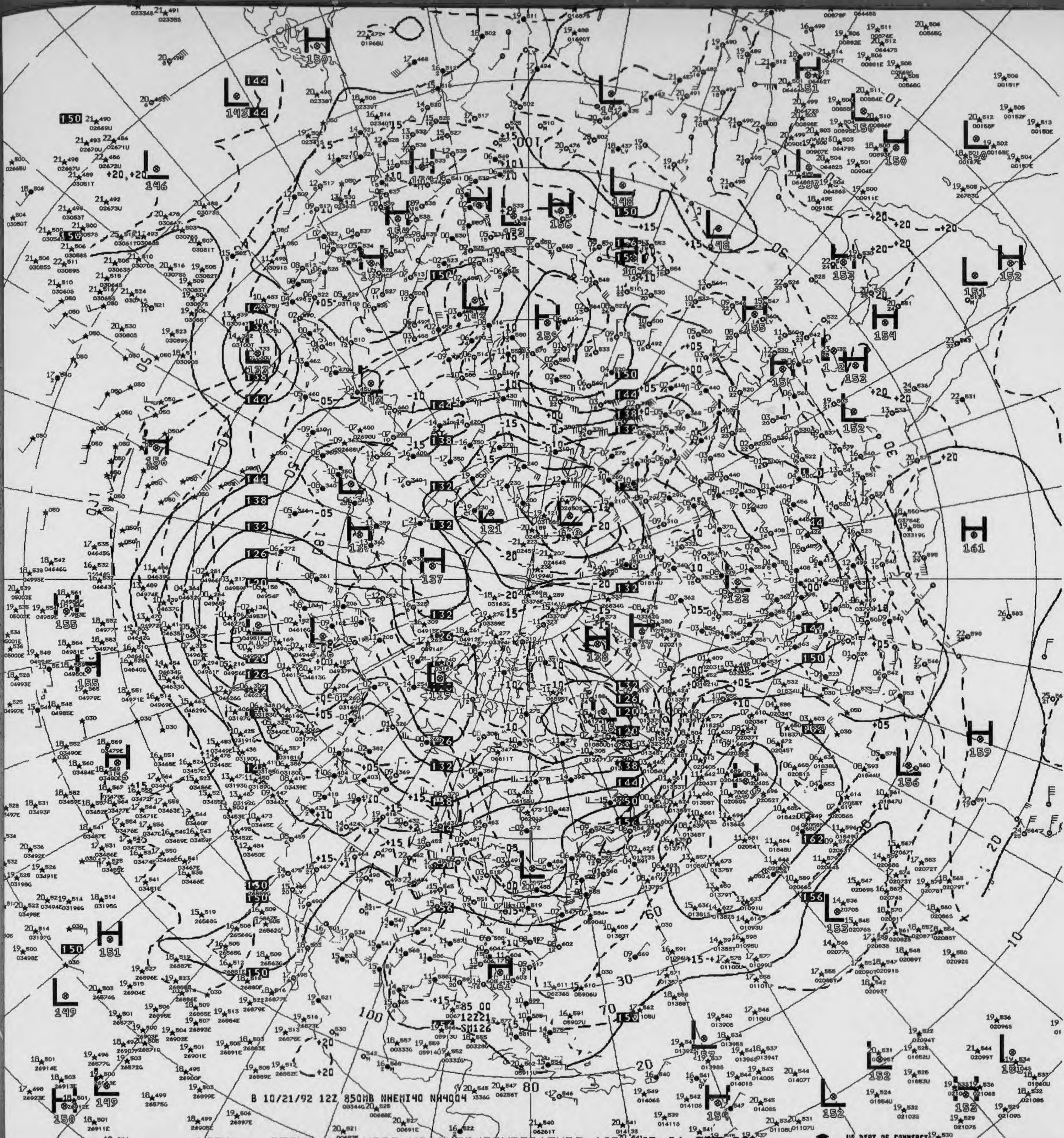

B 10/21/92 12Z 850MB NHEMI40 NH4004

V871 ^^ 850MB ANALYSIS HEIGHTS/TEMPERATURE 12Z WED 21 OCT 92

US DEPT OF COMMERCE
NOAA/NWS/NMC WASHINGTON

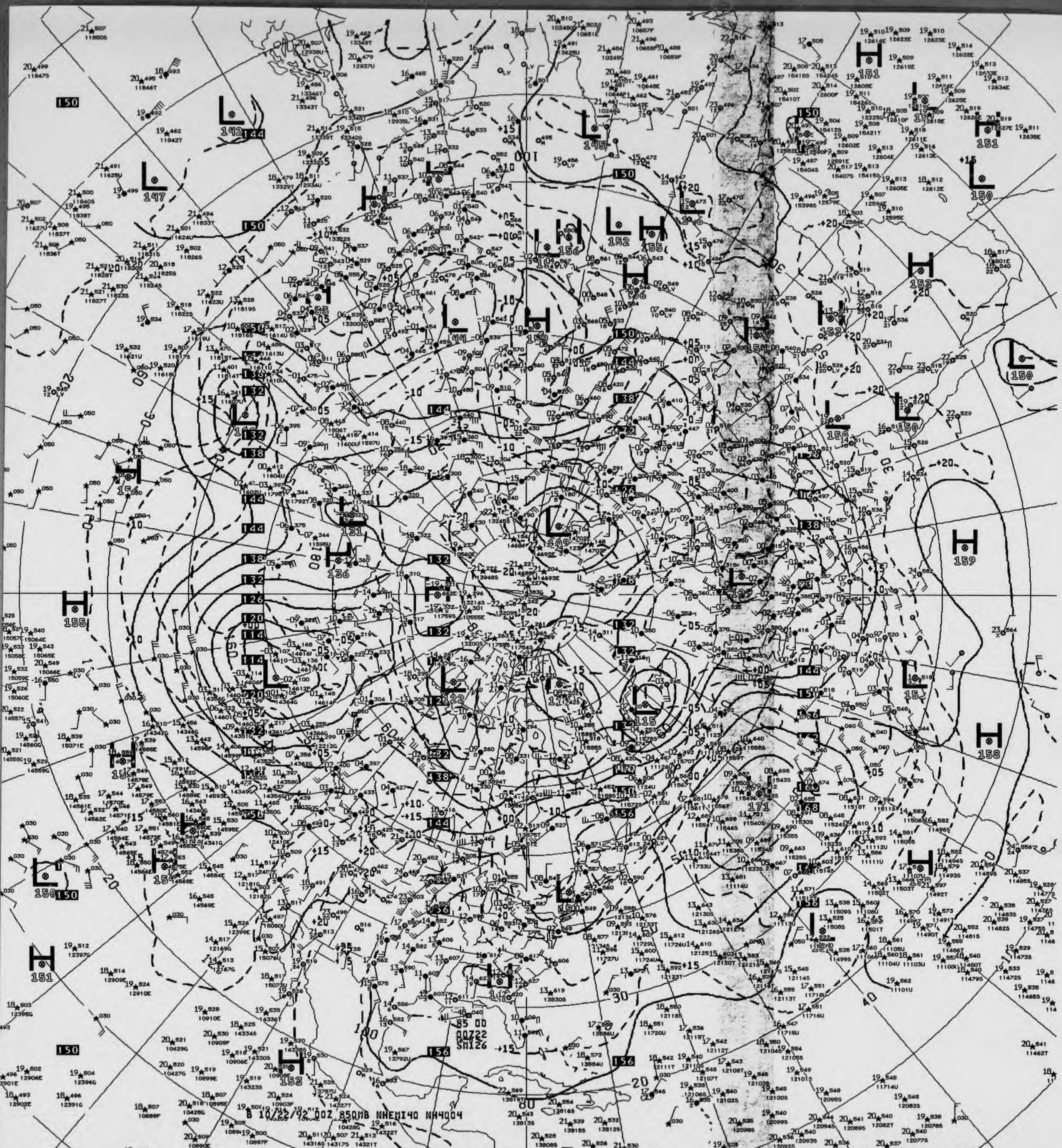

B 10/22/92 00Z 850MB NHEMI40 NH4004
85 00
00722
SM126

V021 ^^ 850MB ANALYSIS HEIGHTS/TEMPERATURE 00Z THU 22 OCT 92

US DEPT OF COMMERCE
NOAA/NWS/NMC WASHINGTON

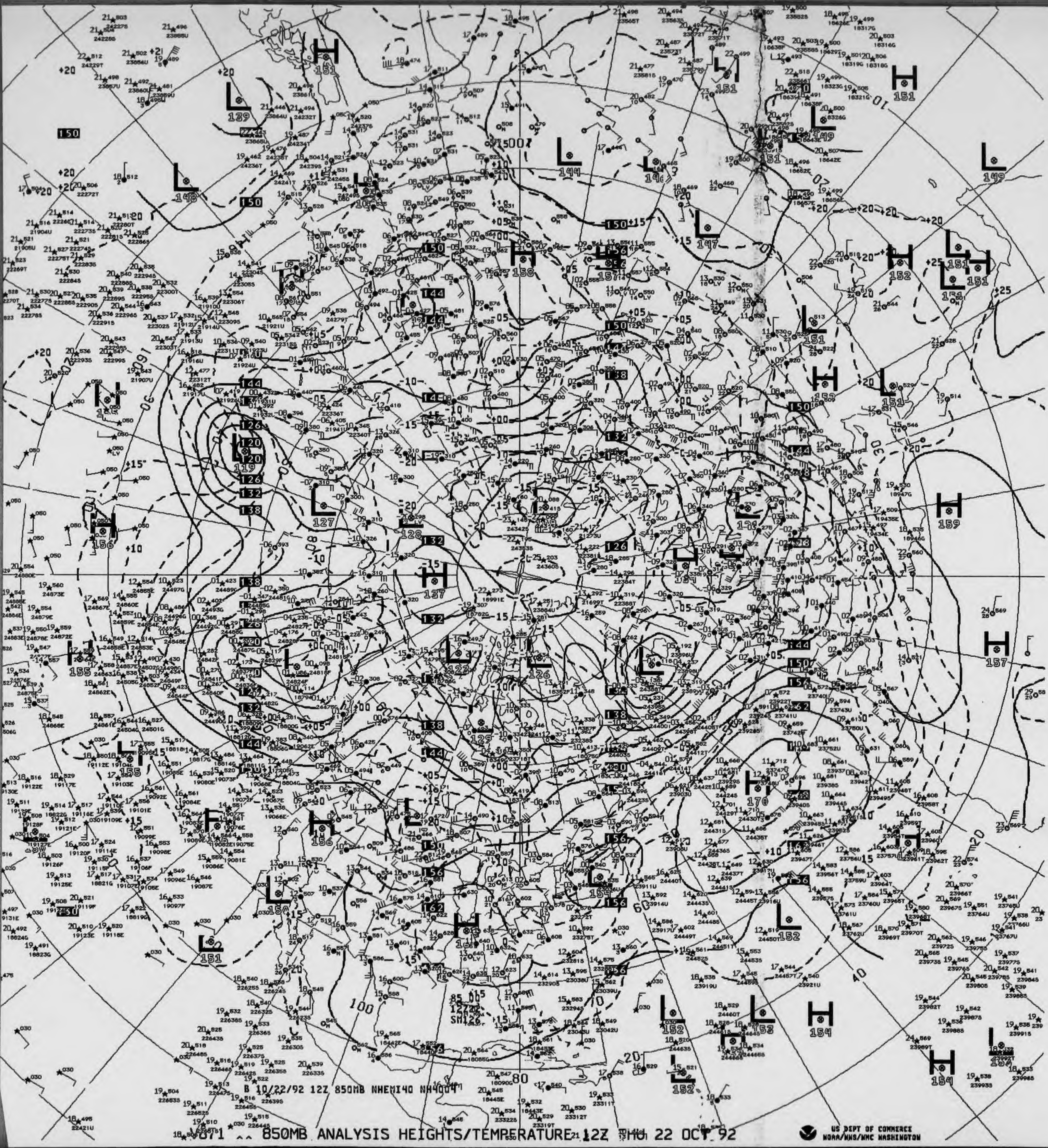
B 10/22/92 12Z 850MB NHEMI40 NH4004

V871 ^^ 850MB ANALYSIS HEIGHTS/TEMPERATURE 12Z THU 22 OCT 92

US DEPT OF COMMERCE
NOAA/NWS/NMC WASHINGTON

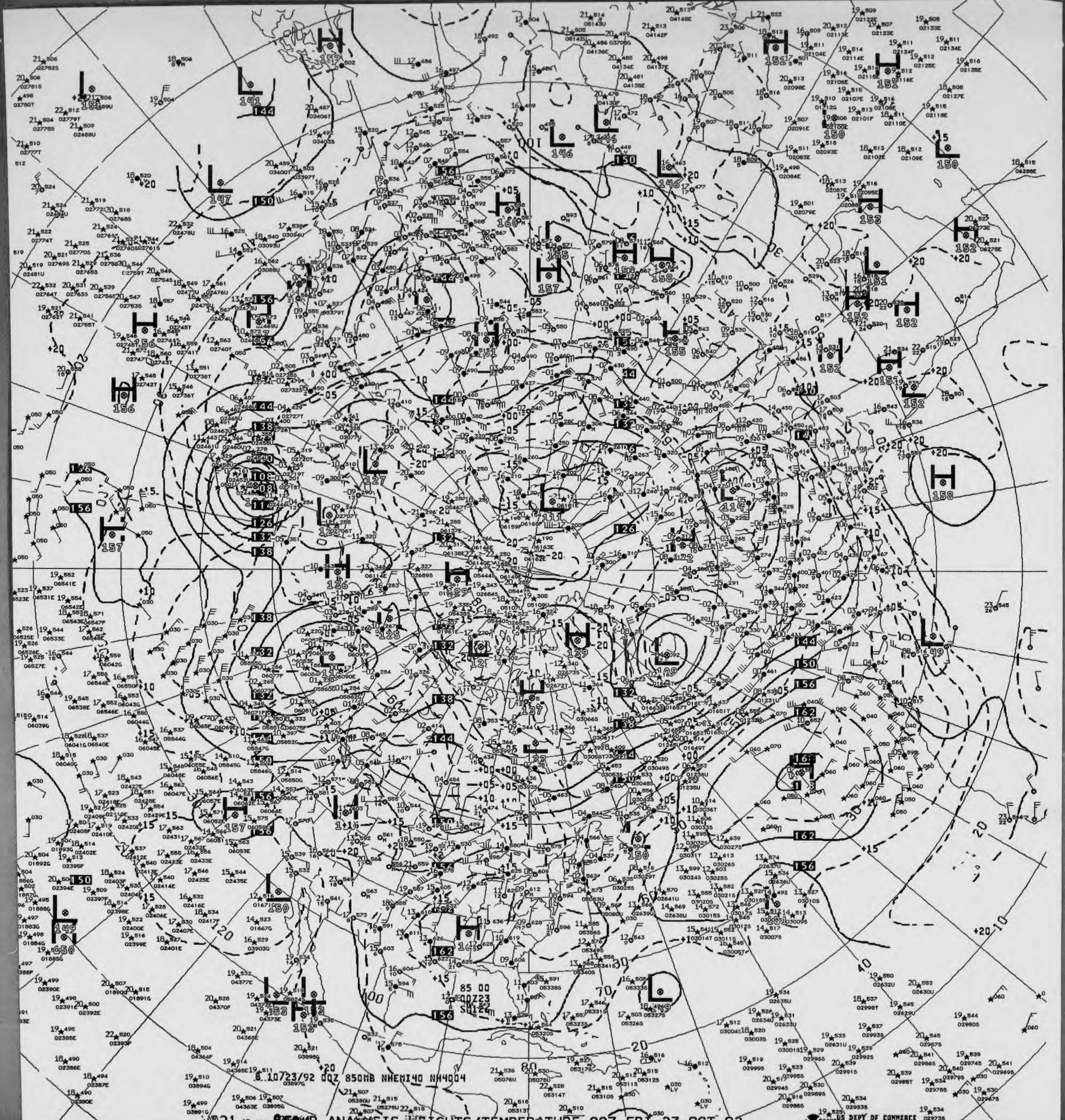
B 10723/92 00Z 850MB NHEMI40 NH4004
85 00
00Z23

850MB ANALYSIS HEIGHTS/TEMPERATURE 00Z FRI 23 OCT 92

US DEPT OF COMMERCE
NOAA/NWS/NMC WASHINGTON

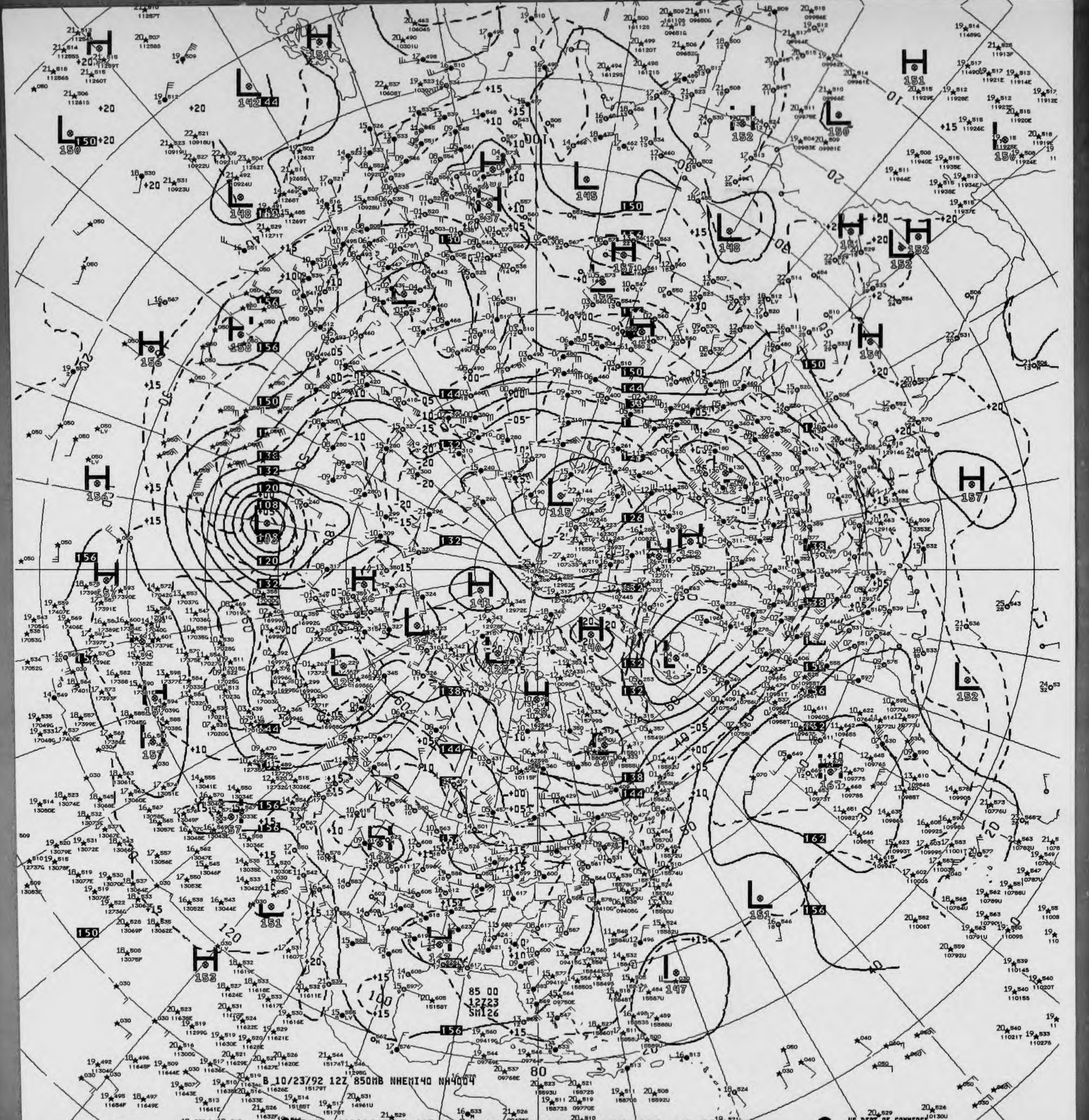
B 10/23/92 12Z 850MB NHEMI40 NH4004
85 00
12Z23
SM126

V0Y1 ^^ 850MB ANALYSIS HEIGHTS/TEMPERATURE 12Z FRI 23 OCT 92

US DEPT. OF COMMERCE
NOAA/NWS/NMC WASHINGTON

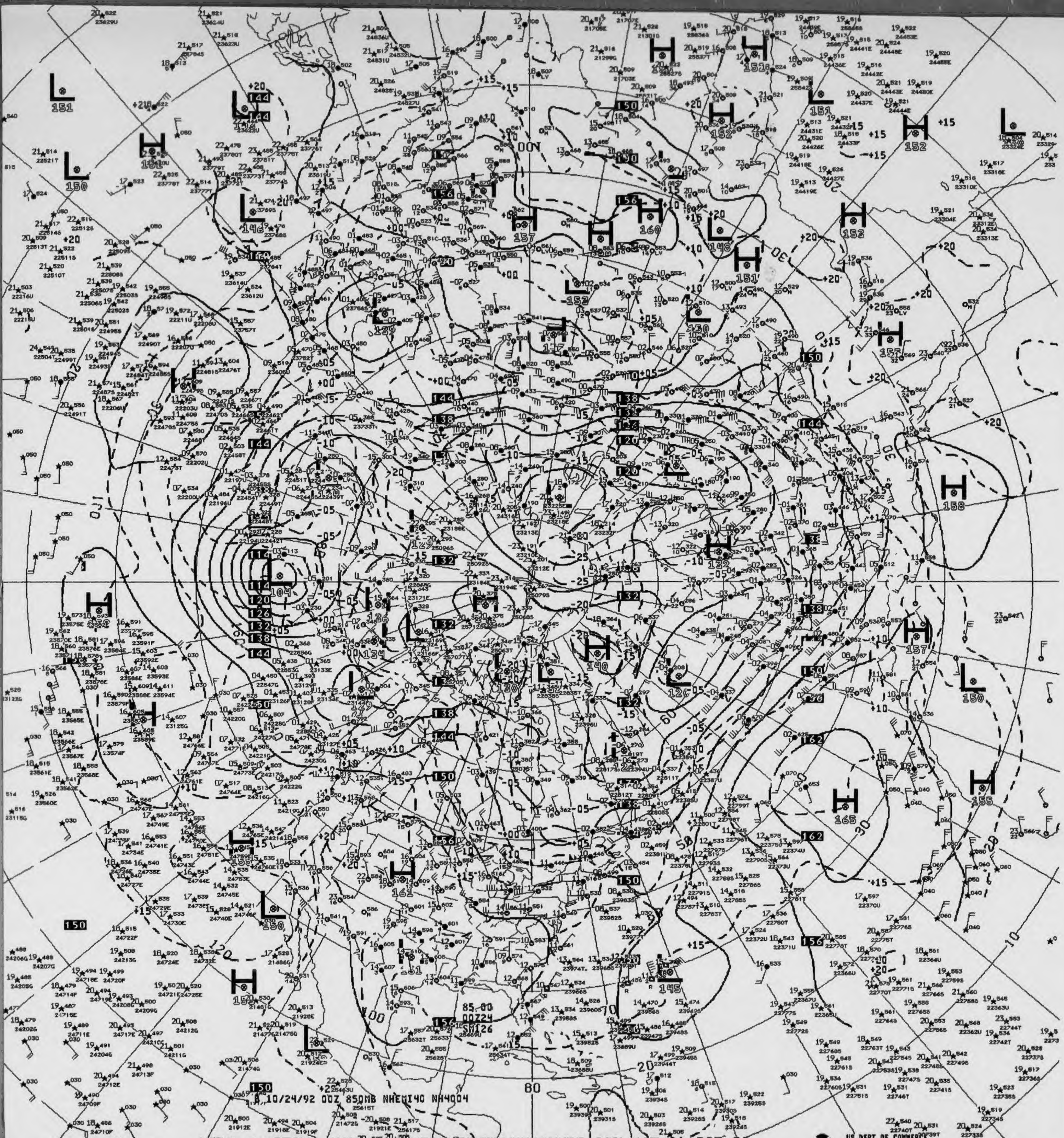
A 10/24/92 00Z 850MB NHEMI40 NH4004
85-00
00Z24
SM126
80

V821 850MB ANALYSIS HEIGHTS/TEMPERATURE 00Z SAT 24 OCT 92

US DEPT OF COMMERCE
NOAA/NWS/NMC WASHINGTON

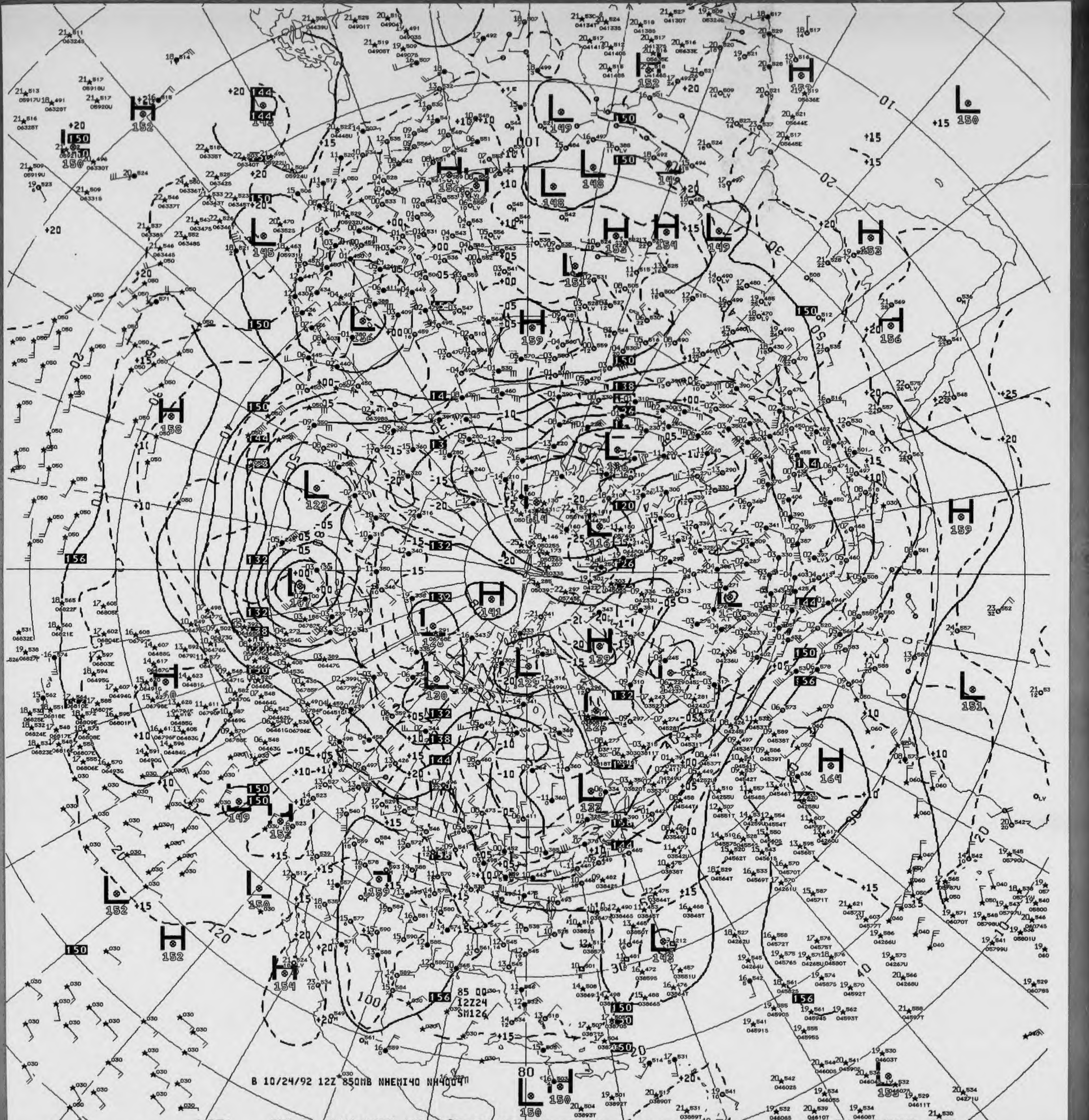
B 10/24/92 12Z 850MB NHEMI40 NH4004
85 00
12Z24
SM126

V871 ^^ 850MB ANALYSIS HEIGHTS/TEMPERATURE 12Z SAT 24 OCT 92

US DEPT OF COMMERCE
NOAA/NWS/NMC WASHINGTON

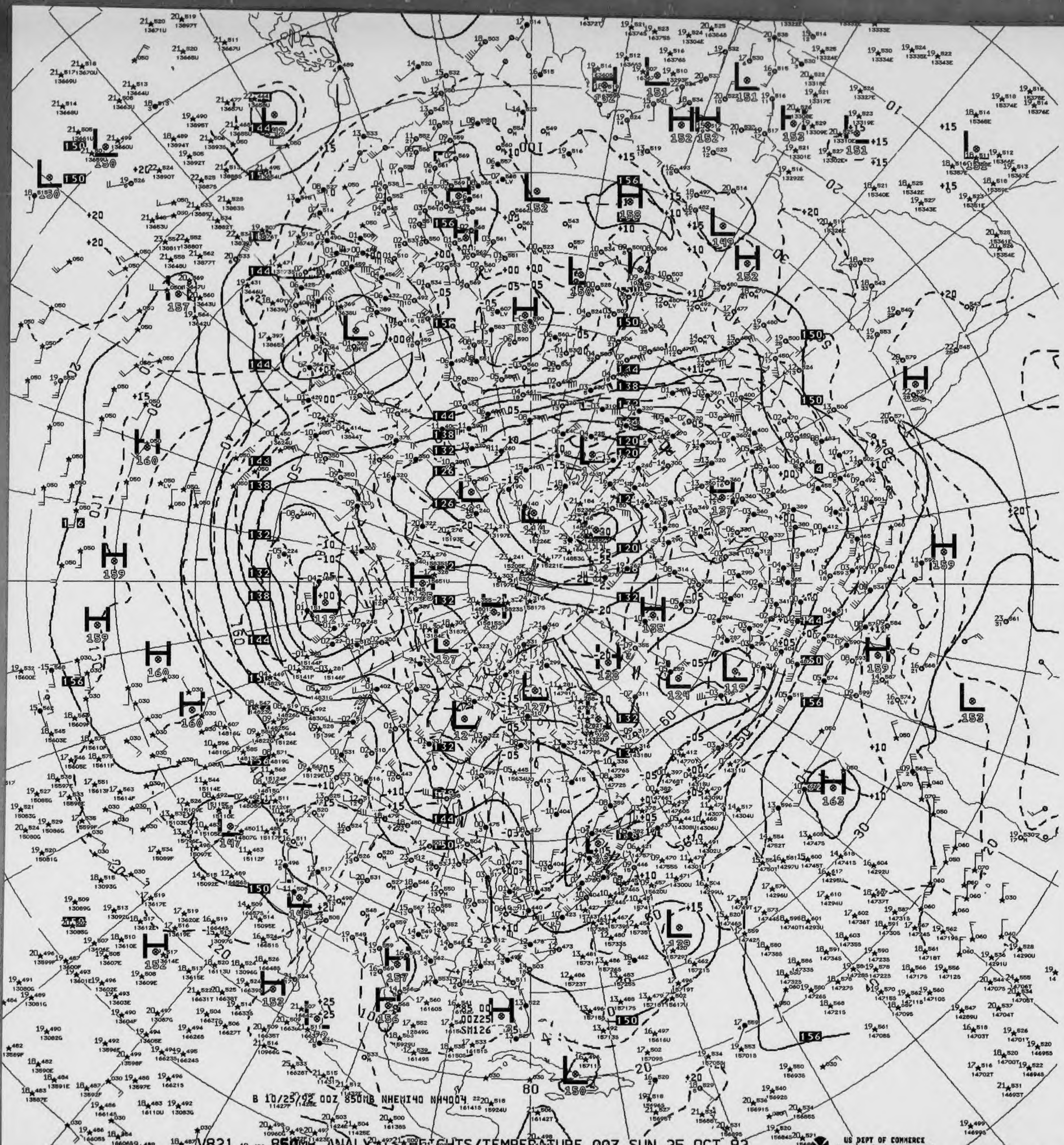

B 10/25/92 00Z 850MB NHEMI40 NH4004

V821 850MB ANALYSIS HEIGHTS/TEMPERATURE 00Z SUN 25 OCT 92

US DEPT OF COMMERCE
NOAA/NWS/NMC WASHINGTON

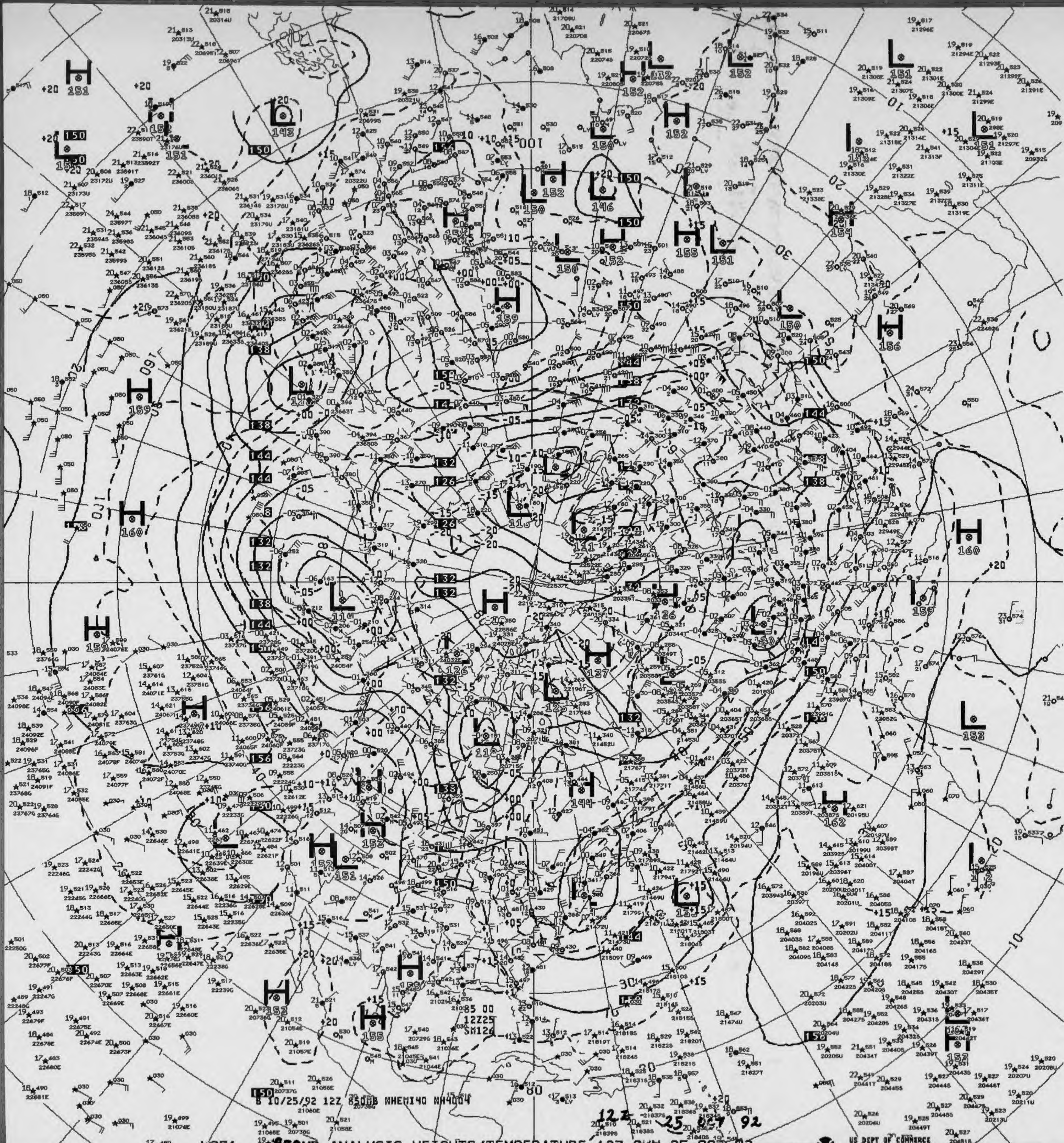
85 00
12Z25
SM126
B 10/25/92 12Z 850MB NHEMI40 NH4004

12Z 25 OCT 92

VGT1 850MB ANALYSIS HEIGHTS/TEMPERATURE 12Z SUN 25 OCT 92

US DEPT OF COMMERCE
NWS/NMC WASHINGTON

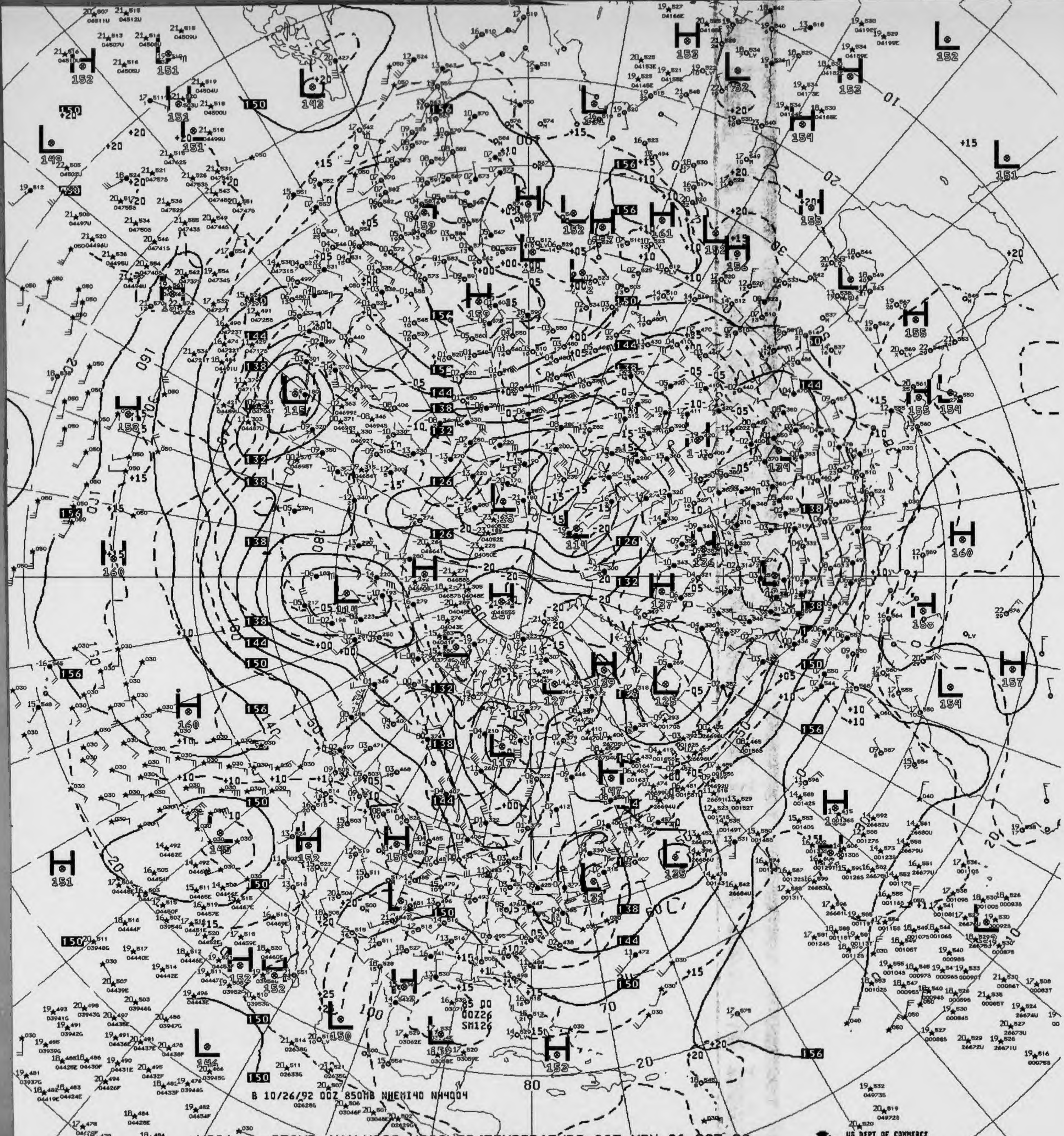
85 00
00Z26
SM126
80

B 10/26/92 00Z 850MB NHEMI40 NH4004

821 850MB ANALYSIS HEIGHTS/TEMPERATURE 00Z MON 26 OCT 92

US DEPT OF COMMERCE
NOAA/NWS/NMC WASHINGTON

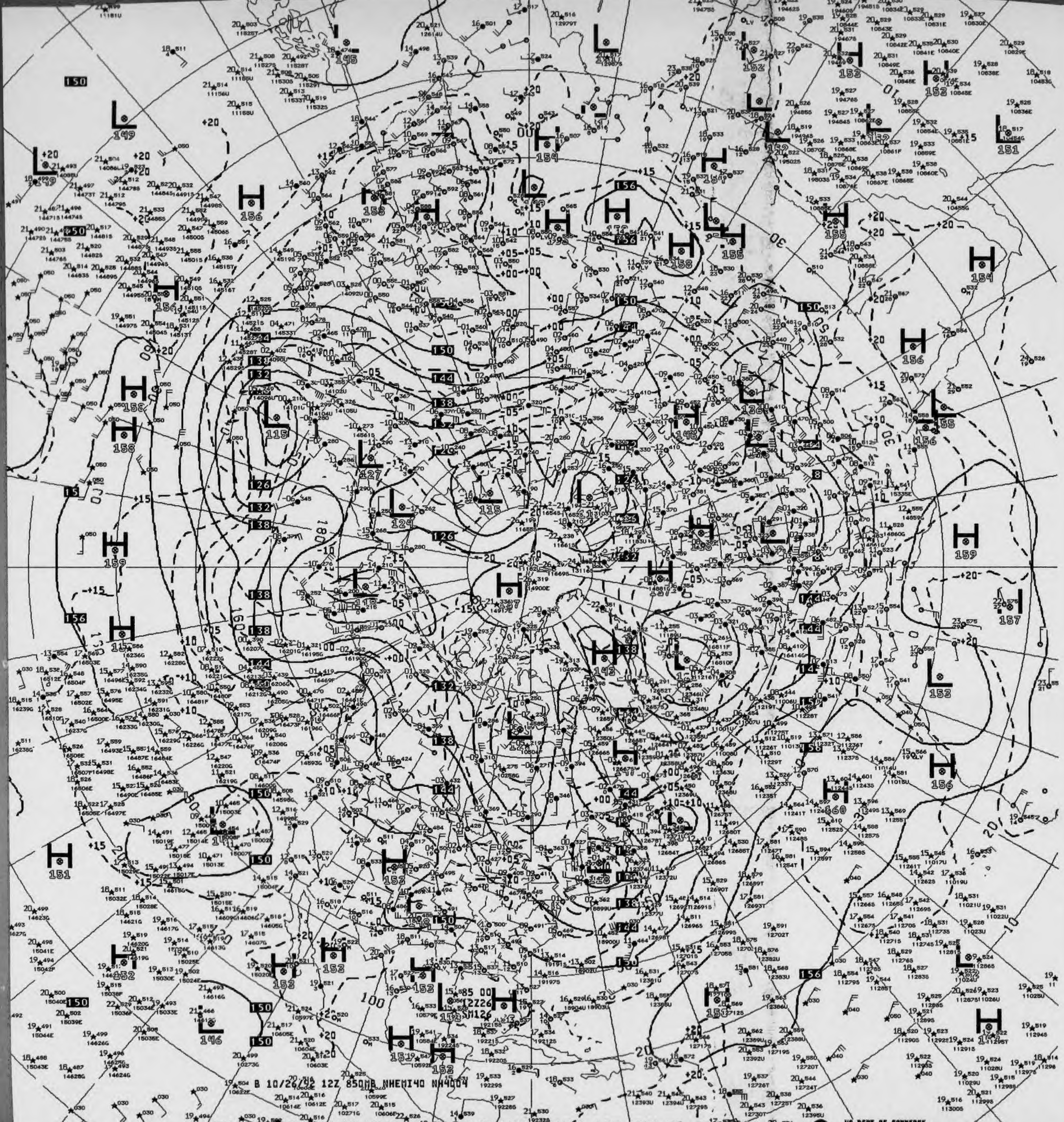
B 10/26/92 12Z 850MB NHEMI40 NH4004

V871 850MB ANALYSIS HEIGHTS/TEMPERATURE 12Z MON 26 OCT 92

US DEPT OF COMMERCE
NOAA/NWS/NMC WASHINGTON

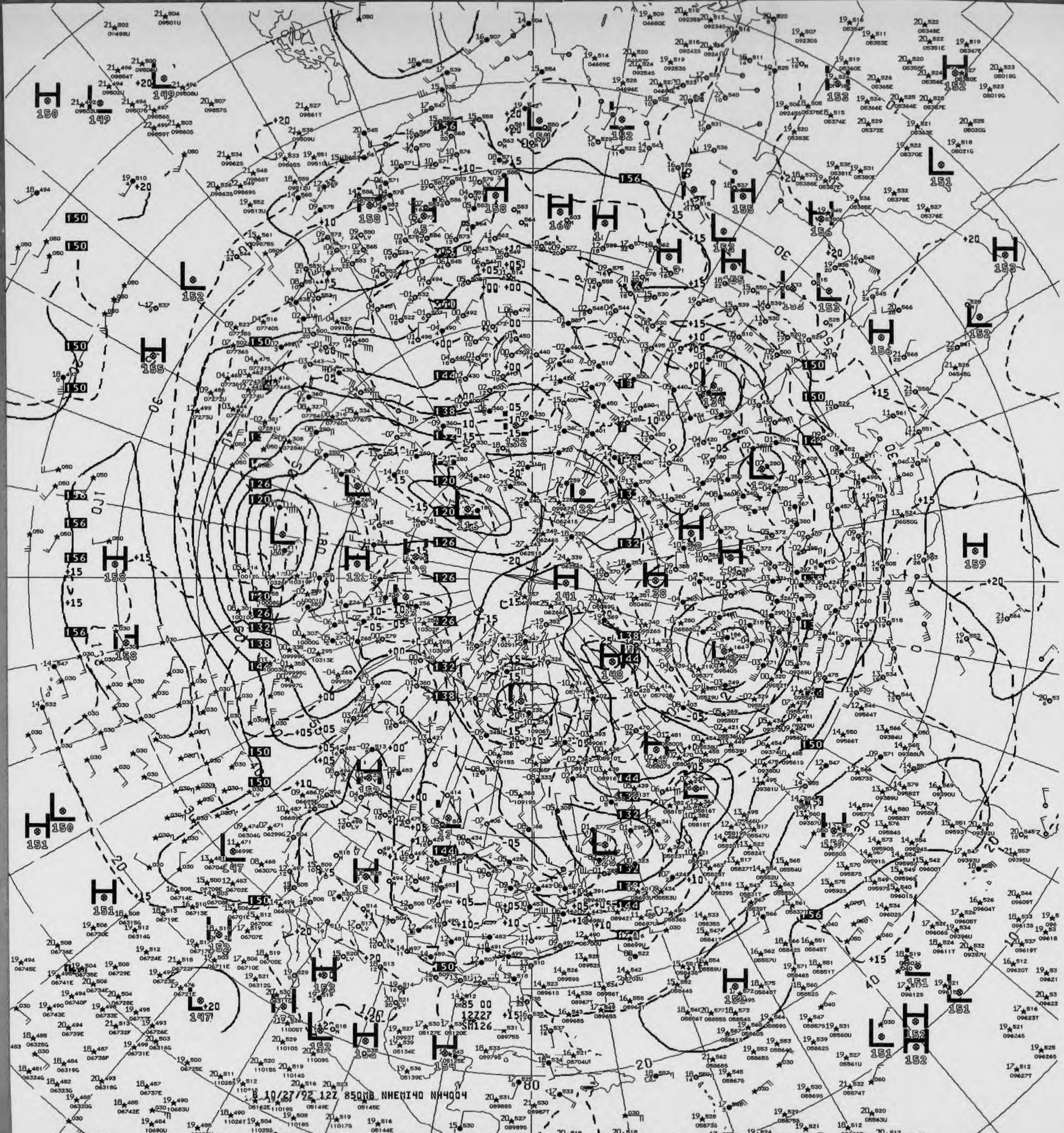

B 10/27/92 12Z 850MB NHEMI40 NH4004

V871 ^^ 850MB ANALYSIS HEIGHTS/TEMPERATURE 12Z TUE 27 OCT 92

US DEPT OF COMMERCE
NOAA/NWS/NMC WASHINGTON

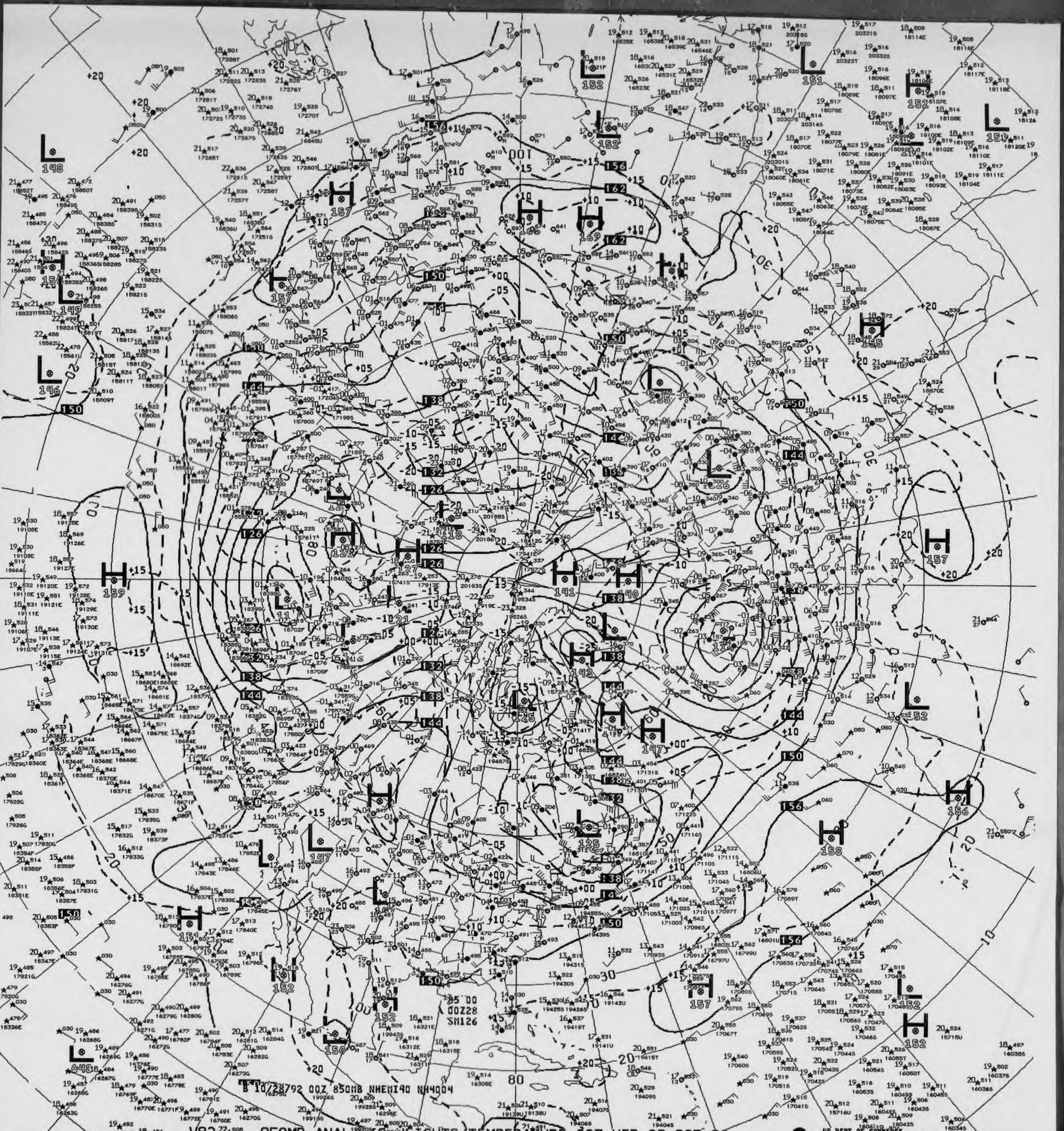
850 00
00Z28
SM126
B 10/28792 00Z 850MB NHEMI40 NH4004

V821 850MB ANALYSIS HEIGHTS/TEMPERATURE 00Z WED 28 OCT 92

US DEPT OF COMMERCE
NOAA/NWS/NMC WASHINGTON

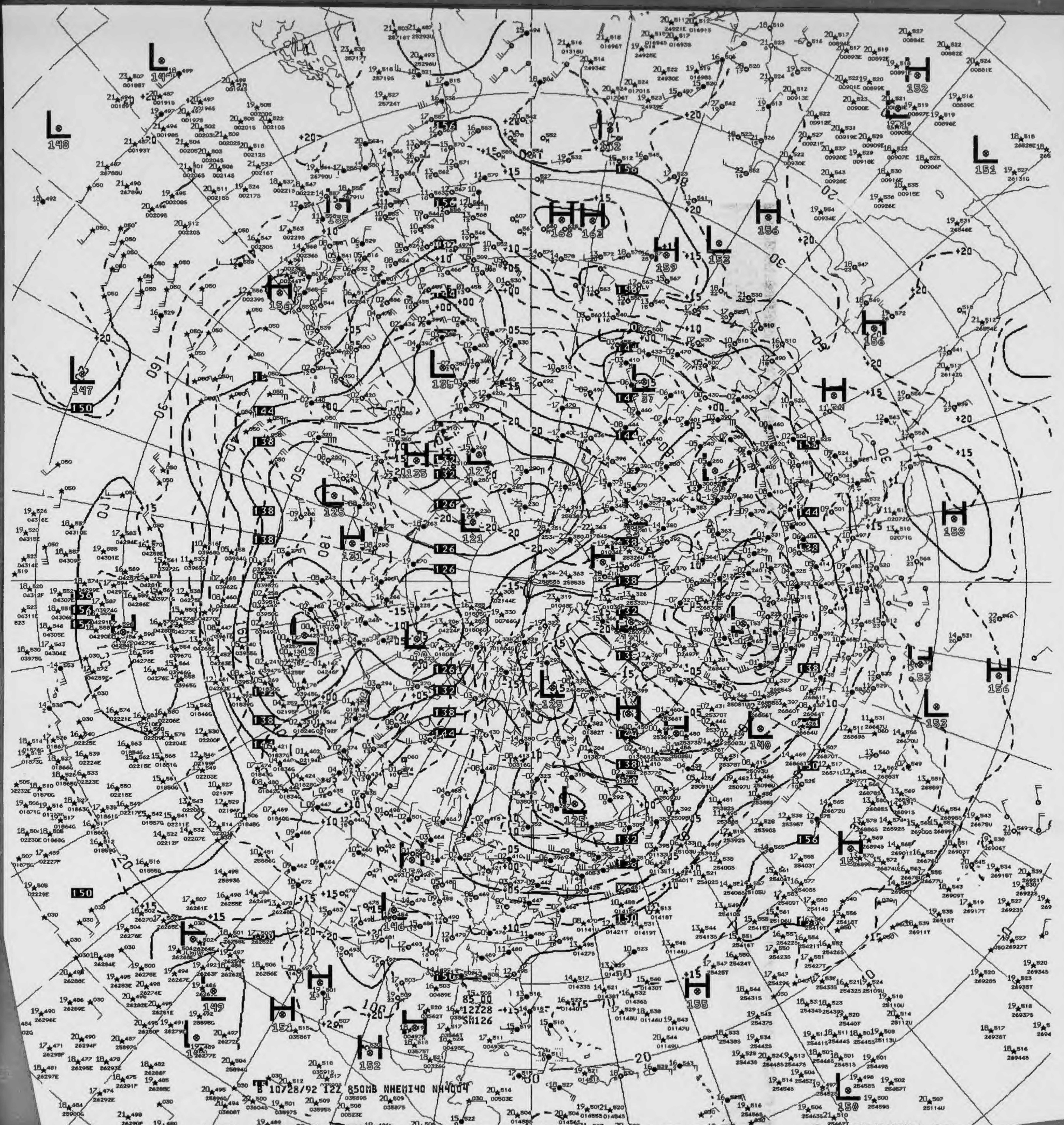
10Z28/92 12Z 850MB NHEMI40 NH4004

V871 850MB ANALYSIS HEIGHTS/TEMPERATURE 12Z WED 28 OCT 92

US DEPT OF COMMERCE
NOAA/NWS/NMC WASHINGTON

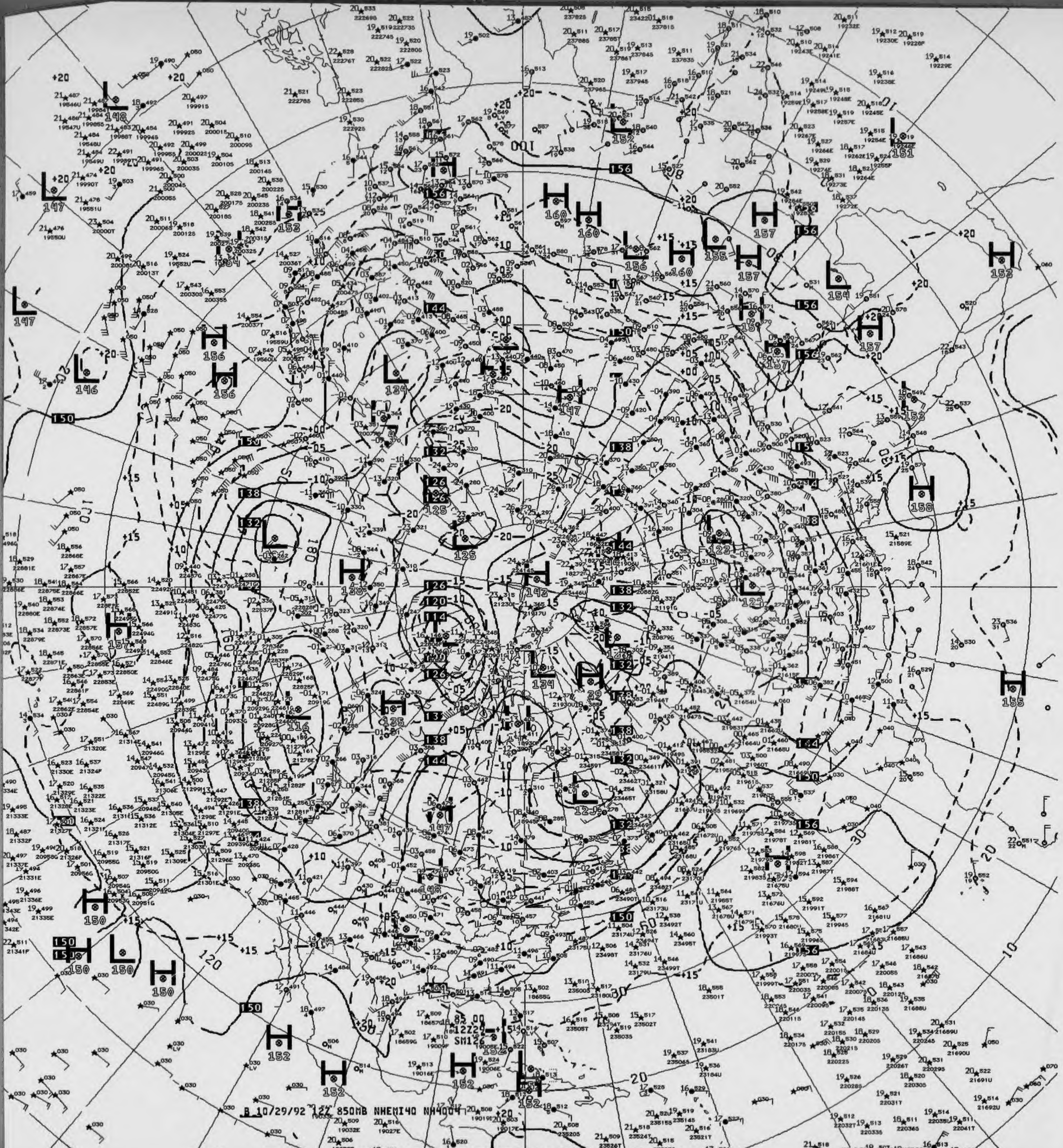

B 10/29/92 12Z 850MB NHEMI40 NH4004

V871 850MB ANALYSIS HEIGHTS/TEMPERATURE 12Z THU 29 OCT 92

US DEPT OF COMMERCE
NOAA/NWS/NMC WASHINGTON

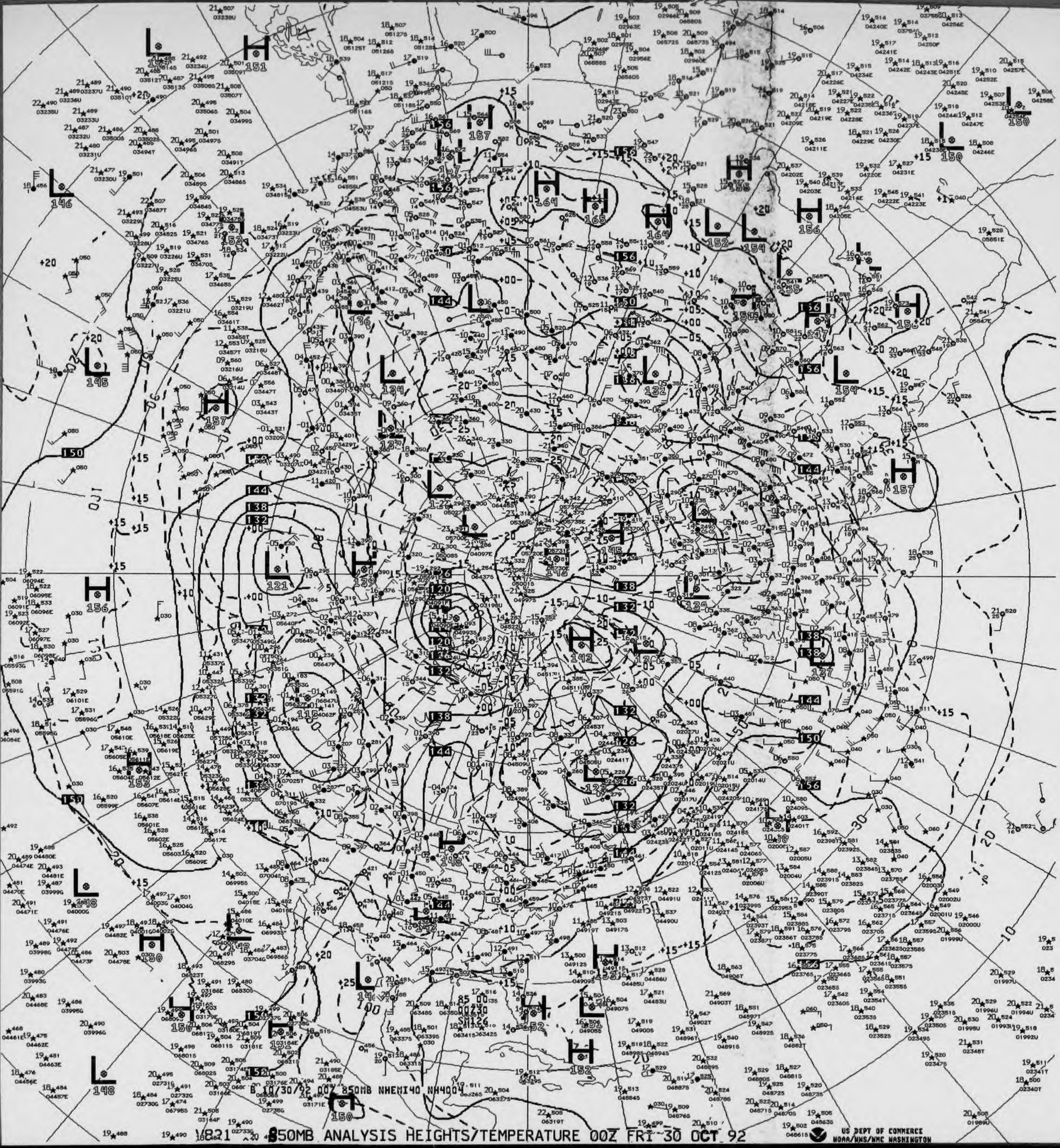
B 10/30/92 00Z 850MB NHEMI40 NH4004

1821 850MB ANALYSIS HEIGHTS/TEMPERATURE 00Z FRI 30 OCT 92

US DEPT OF COMMERCE
NOAA/NWS/NMC WASHINGTON

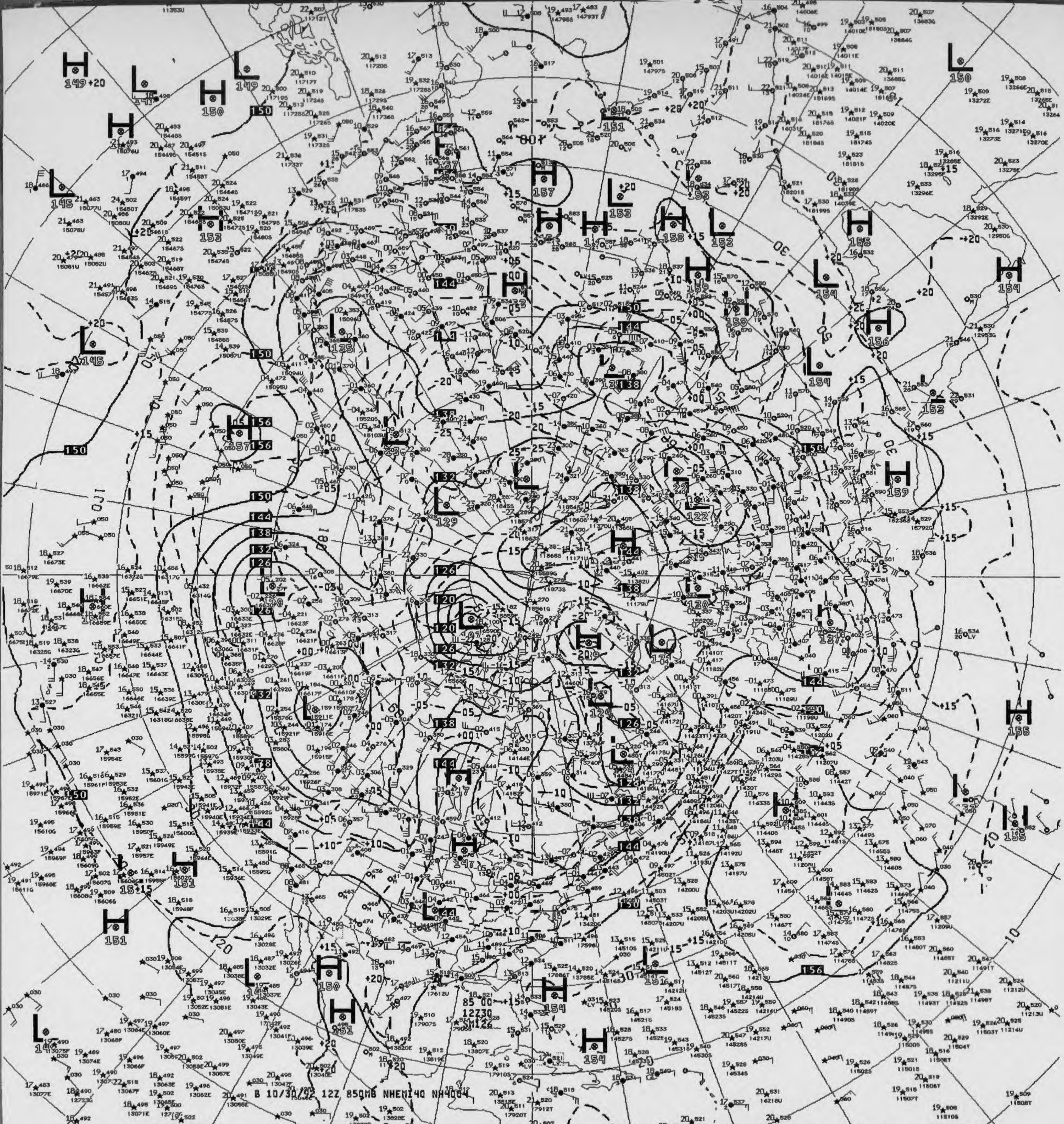
B 10/30/92 12Z 850MB NHEMI40 NH4004

V871 850MB ANALYSIS HEIGHTS/TEMPERATURE 12Z FRI 30 OCT 92

US DEPT OF COMMERCE
NOAA/NWS/NMC WASHINGTON

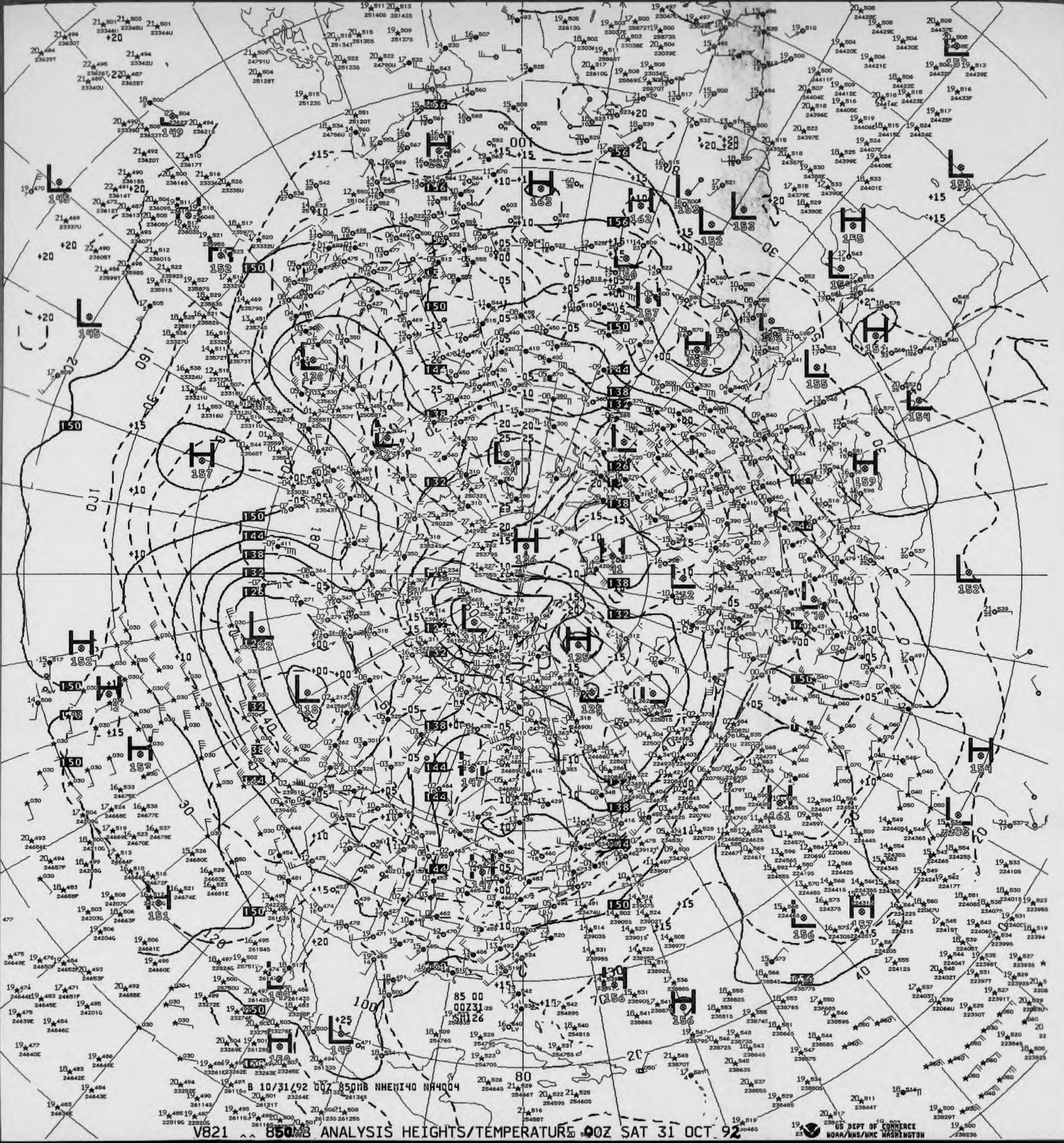
B 10/31/92 00Z 850MB NHEMI40 NA4004
85 00
00Z31
XH126
163
162
157
158
155
159
152
154
151
149
145
136
130
126
124
122
121
118
135
125
147
161
156
150
144
138
132
80
100
160
170
180
+15
+10
+05
-05
-10
-15
-20
-25

V821 ^^ 850MB ANALYSIS HEIGHTS/TEMPERATURE 00Z SAT 31 OCT 92

US DEPT OF COMMERCE
NOAA/NWS/NMC WASHINGTON

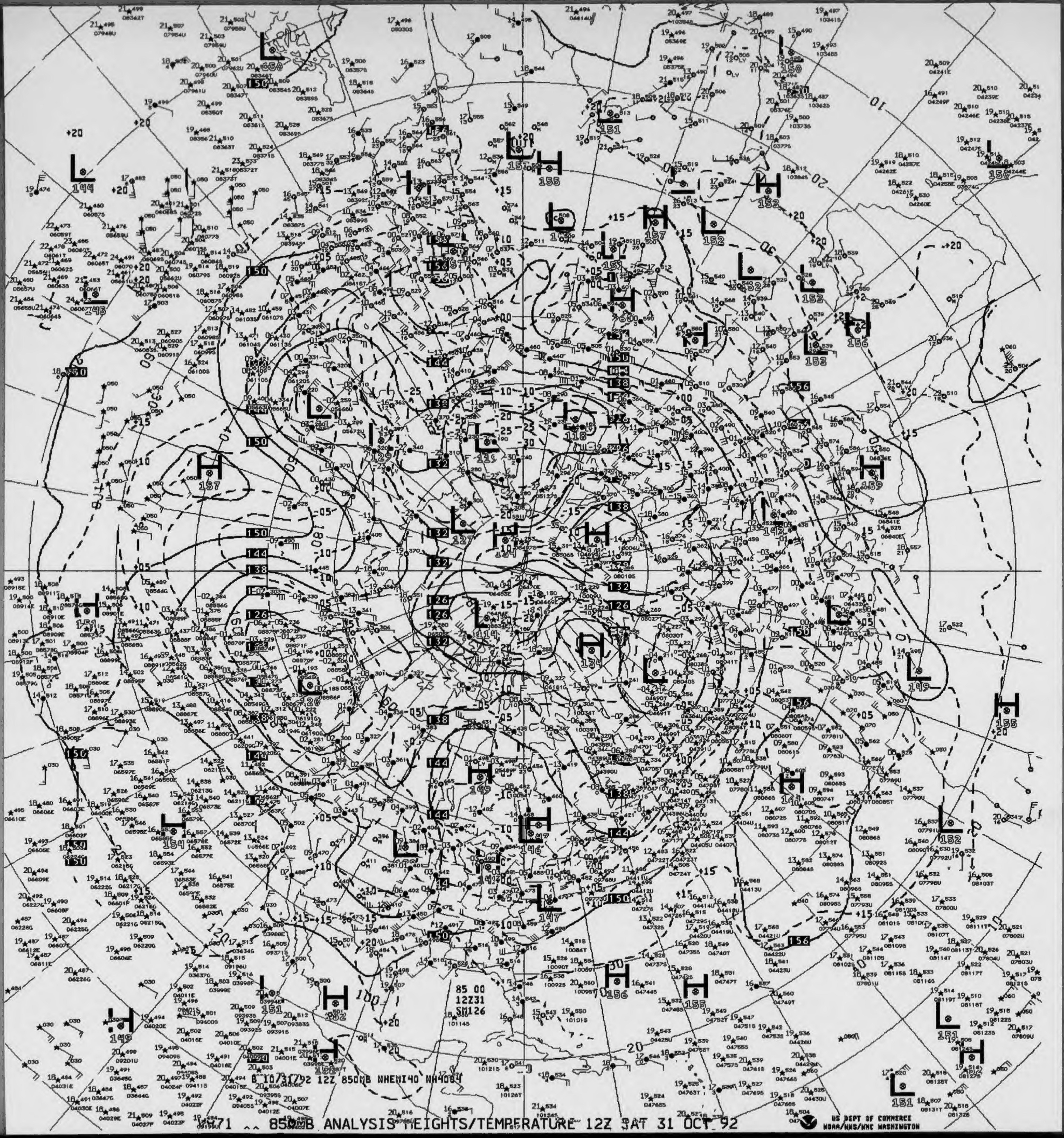
85 00
12Z31
SM126
B 10/31/92 12Z 850MB NHEMI40 NH4004

14471 .. 850MB ANALYSIS HEIGHTS/TEMPERATURE 12Z SAT 31 OCT 92

US DEPT OF COMMERCE
NOAA/NWS/NMC WASHINGTON

DEPARTMENT OF COMMERCE ☆ UNITED STATES OF AMERICA ☆

700 MB CONSTANT PRESSURE CHARTS

NORTHERN HEMISPHERE NWP

ALL RECORDS ARE THE BEST AVAILABLE FOR FILMING

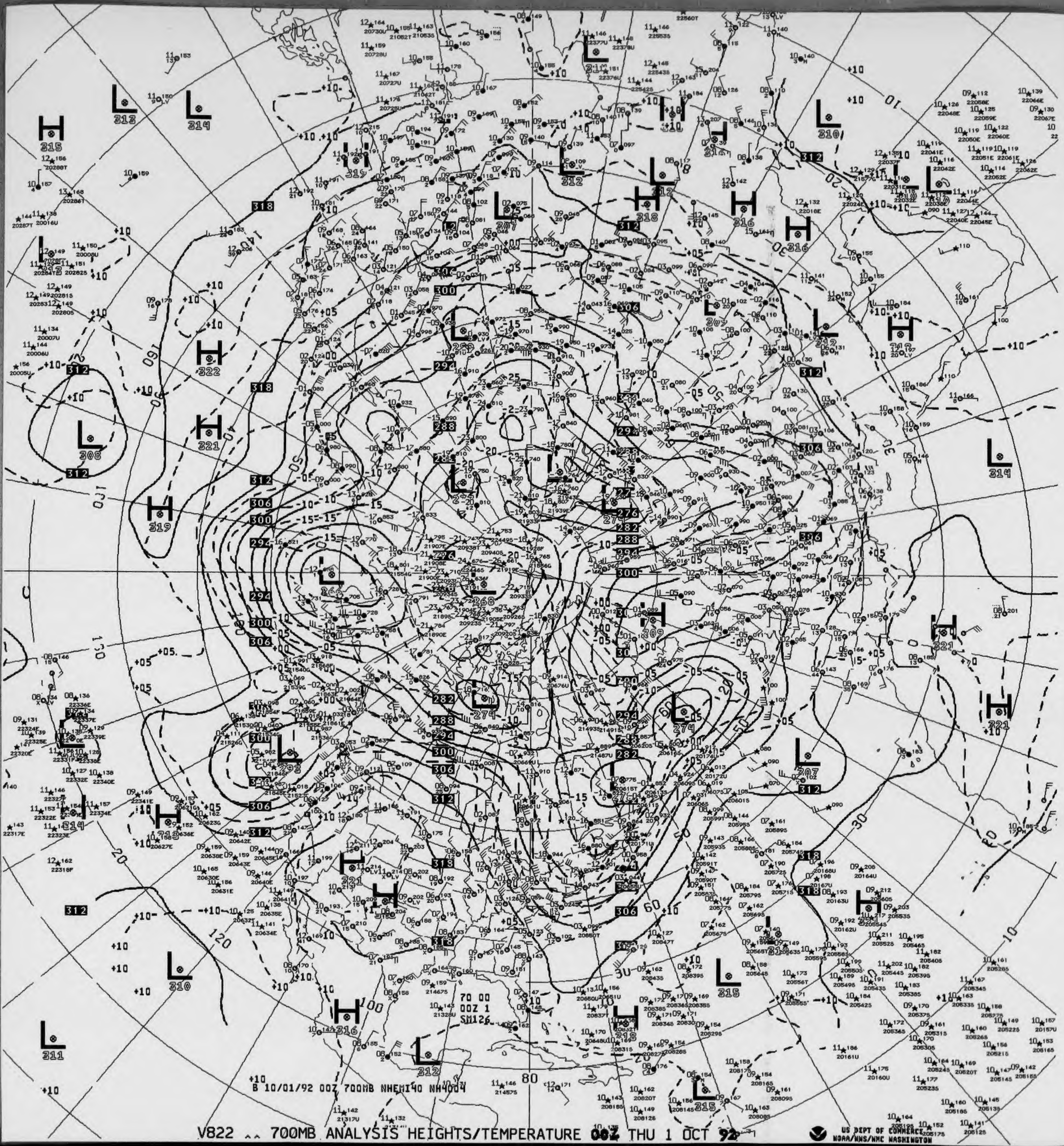
70 00
00Z 1
SM126
B 10/01/92 00Z 700MB NHEMI40 NH4004

V822 ^^ 700MB ANALYSIS HEIGHTS/TEMPERATURE 00Z THU 1 OCT 92

US DEPT OF COMMERCE
NOAA/NWS/NMC WASHINGTON

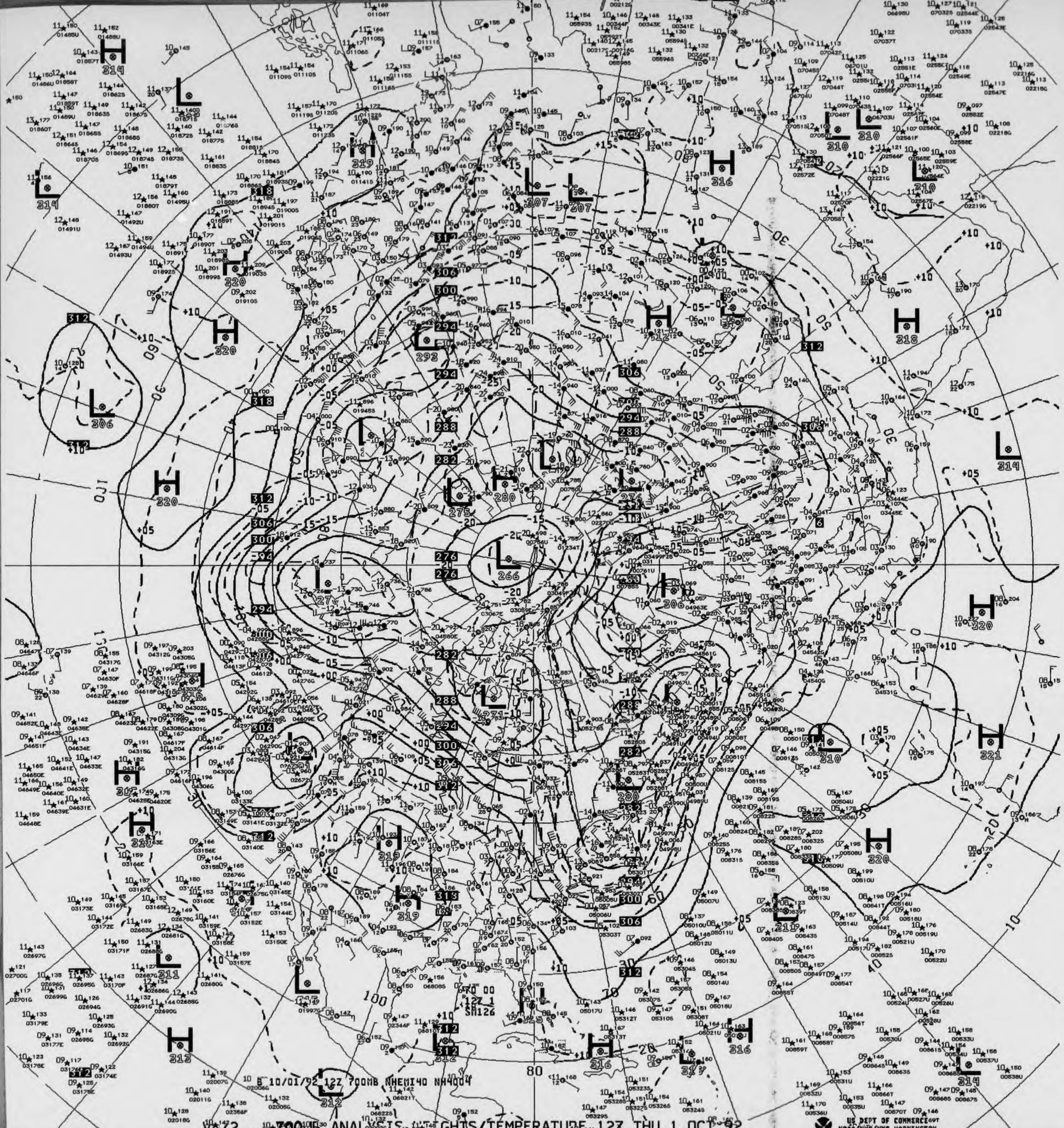
B 10/01/92 12Z 700MB NHEMI40 NH4004
80

V572 700MB ANALYSIS HEIGHTS/TEMPERATURE 12Z THU 1 OCT 92

US DEPT OF COMMERCE
NOAA/NWS/NMC WASHINGTON

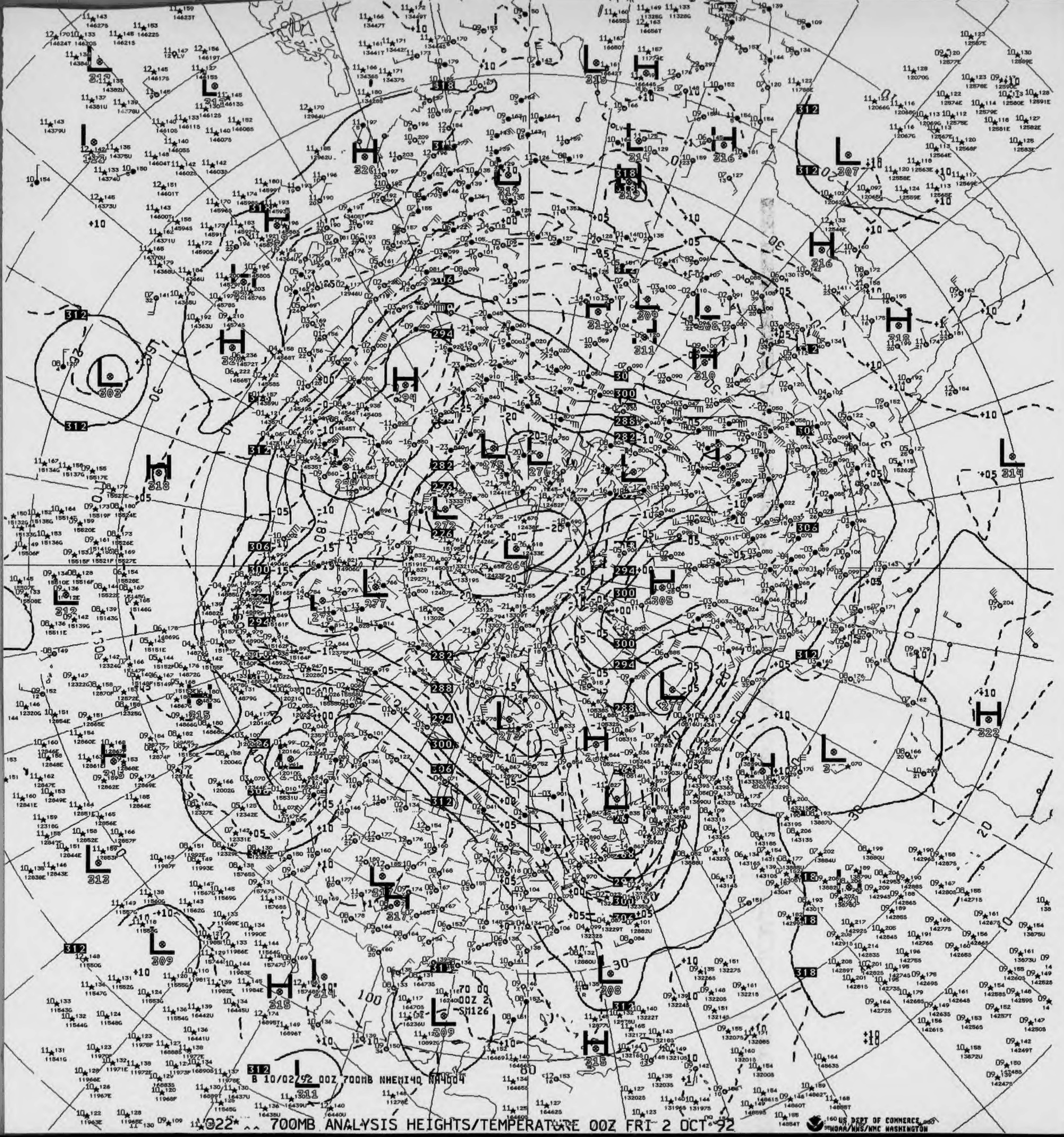
B 10/02/92 00Z 700MB NHEMI4Q NA4004
US DEPT OF COMMERCE
NOAA/NWS/NMC WASHINGTON

322 700MB ANALYSIS HEIGHTS/TEMPERATURE 00Z FRI 2 OCT 92

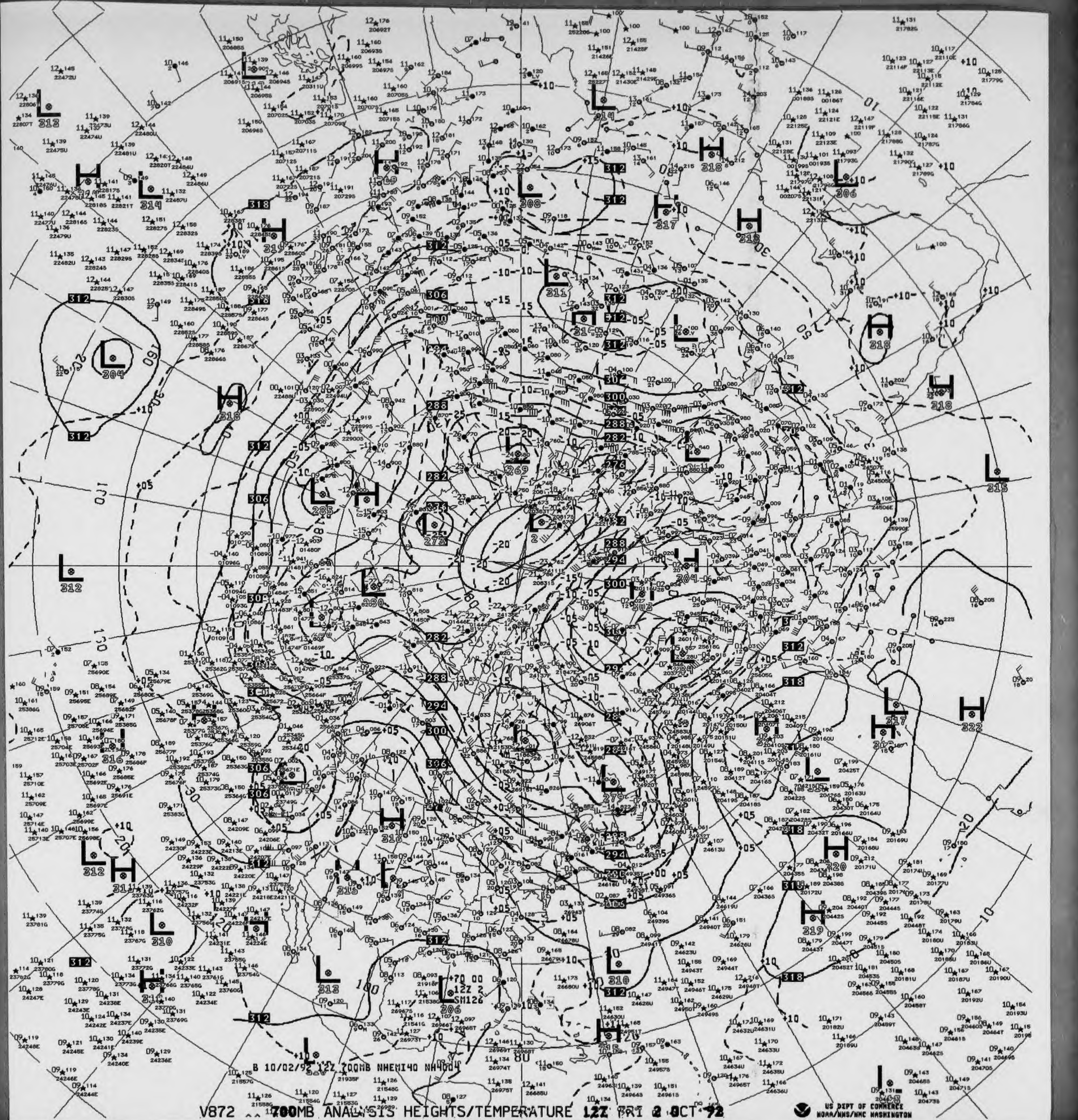
B 10/02/92 12Z 700MB NHEMI40 NH400

V872 ^^ 700MB ANALYSIS HEIGHTS/TEMPERATURE 12Z FRI 2 OCT 92

US DEPT OF COMMERCE
NOAA/NWS/NMC WASHINGTON

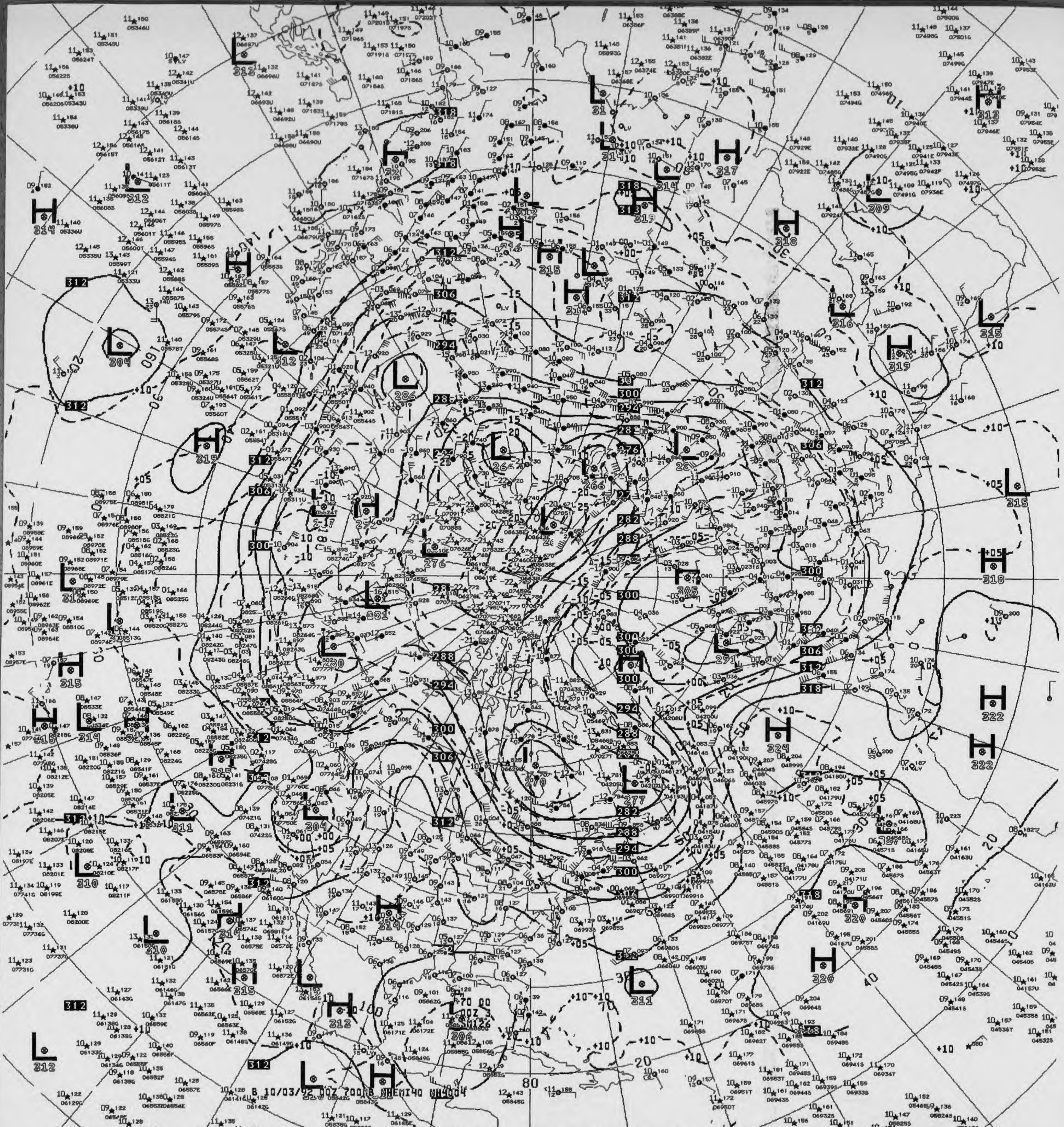
B 10/03/92 00Z 700MB NHEMI40 NH4004

V822 700MB ANALYSIS HEIGHTS/TEMPERATURE 00Z SAT 3 OCT 92

US DEPT OF COMMERCE
NOAA/NWS/NMC WASHINGTON

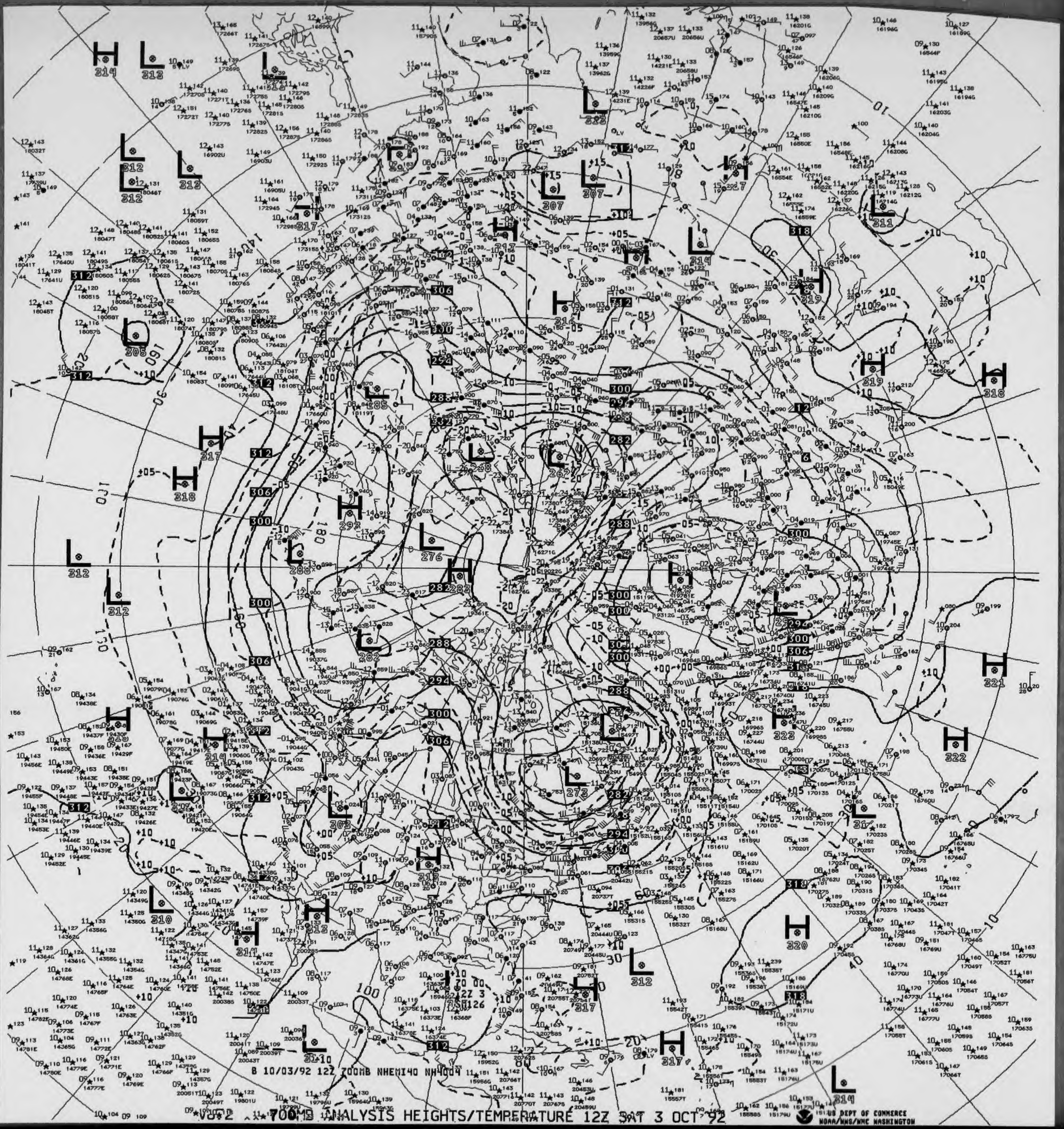
B 10/03/92 12Z 700MB NHEMI40 NH4004

V072 700MB ANALYSIS HEIGHTS/TEMPERATURE 12Z SAT 3 OCT 92

US DEPT OF COMMERCE
NOAA/NWS/NMC WASHINGTON

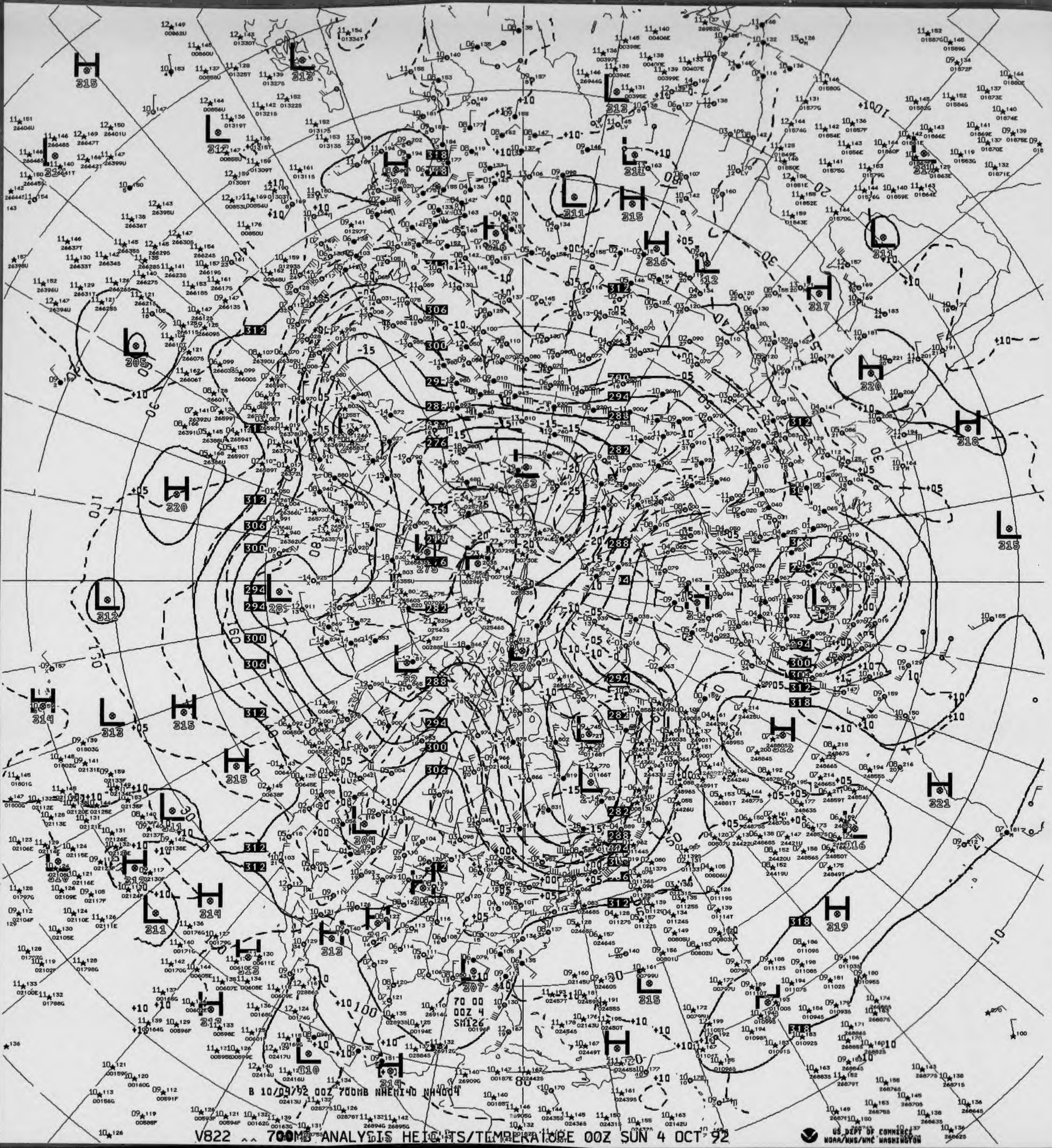
70 00
00Z 4
SM126
B 10/09/92 00Z 700MB NHEMI40 NH4004

V822 ^^ 700MB ANALYSIS HEIGHTS/TEMPERATURE 00Z SUN 4 OCT 92

US DEPT OF COMMERCE
NOAA/NWS/NMC WASHINGTON

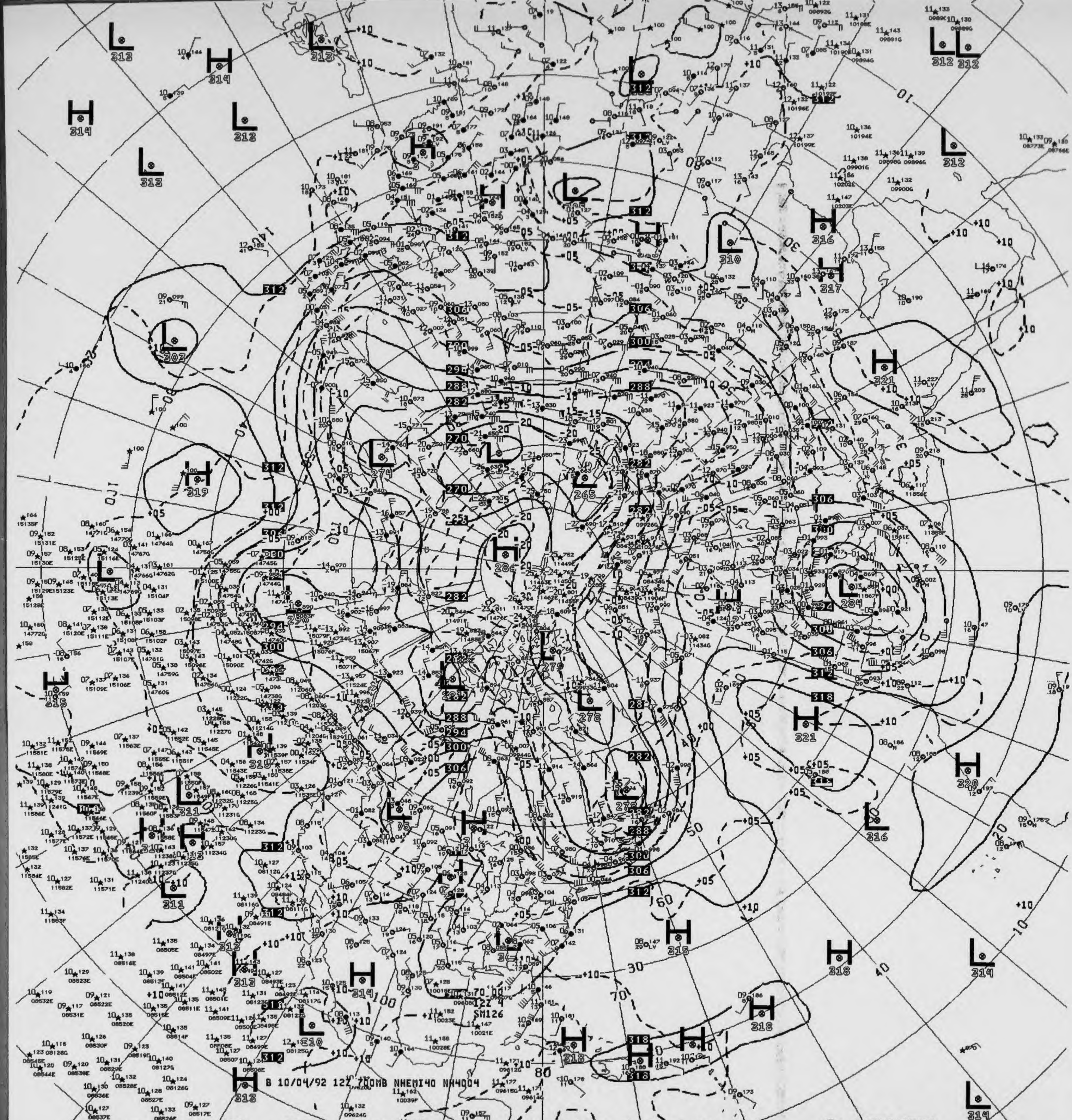
L 313
H 314
L 313
H 314
L 313
L 313
L 312
L 312
L 312
H 316
L 310
H 317
L 303
H 321
H 319
L 274
L 265
H 286
L 279
L 278
L 284
H 321
H 320
L 316
L 315
H 319
L 311
L 311
H 314
L 310
H 315
H 318
H 318
L 314
L 314
H 318
H 318
H 316
L 312
L 312
L 313
L 313
B 10/04/92 12Z 700MB NHEMI40 NH4004

V872 ^^ 700MB ANALYSIS HEIGHTS/TEMPERATURE 12Z SUN 4 OCT 92

US DEPT OF COMMERCE
NOAA/NWS/NMC WASHINGTON

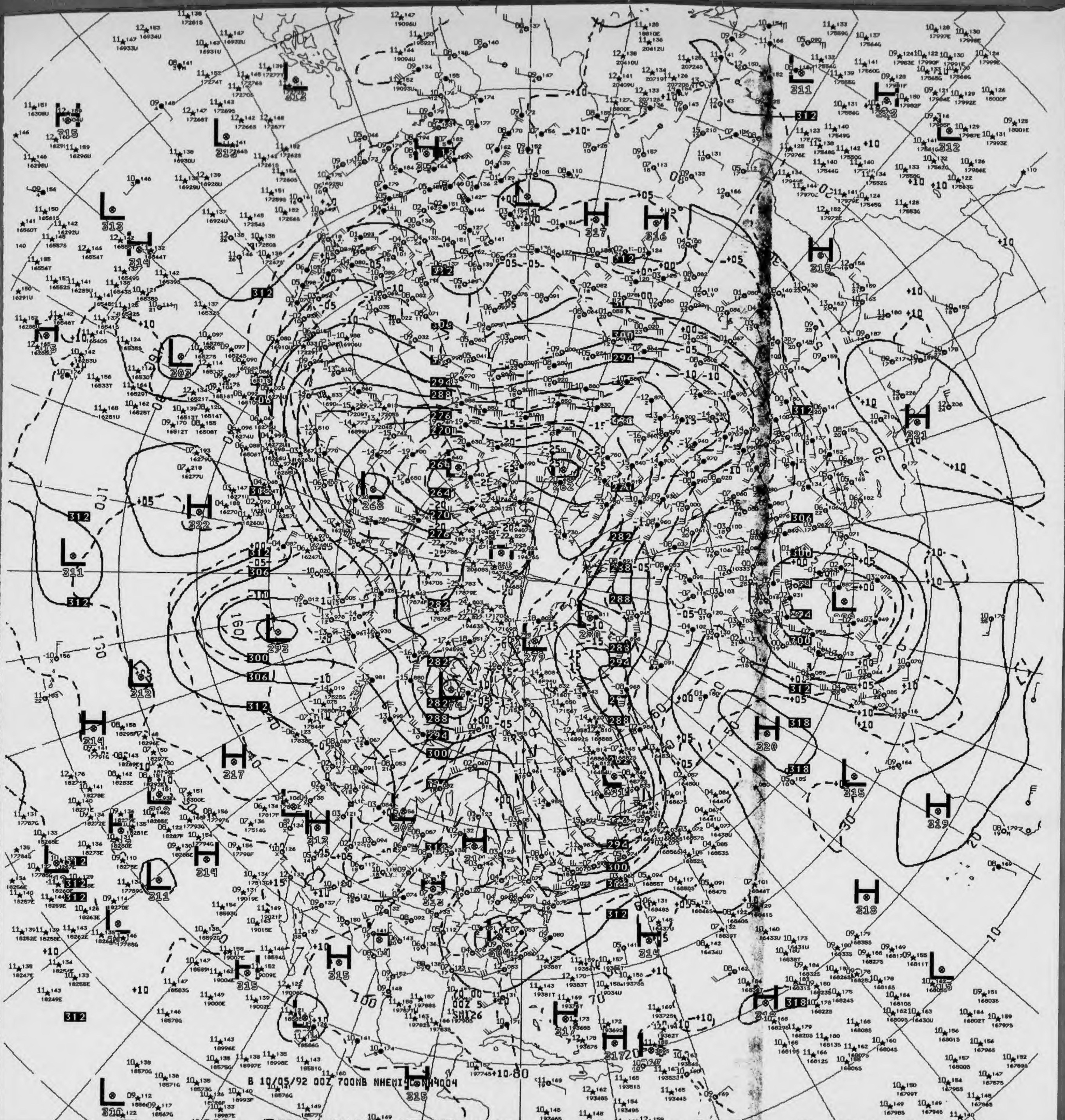
B 10/05/92 00Z 700MB NHEMI NH4004

VJ22 ^^ 700MB ANALYSIS HEIGHTS/TEMPERATURE 00Z MON 5 OCT 92

US DEPT OF COMMERCE
NOAA/NWS/NMC WASHINGTON

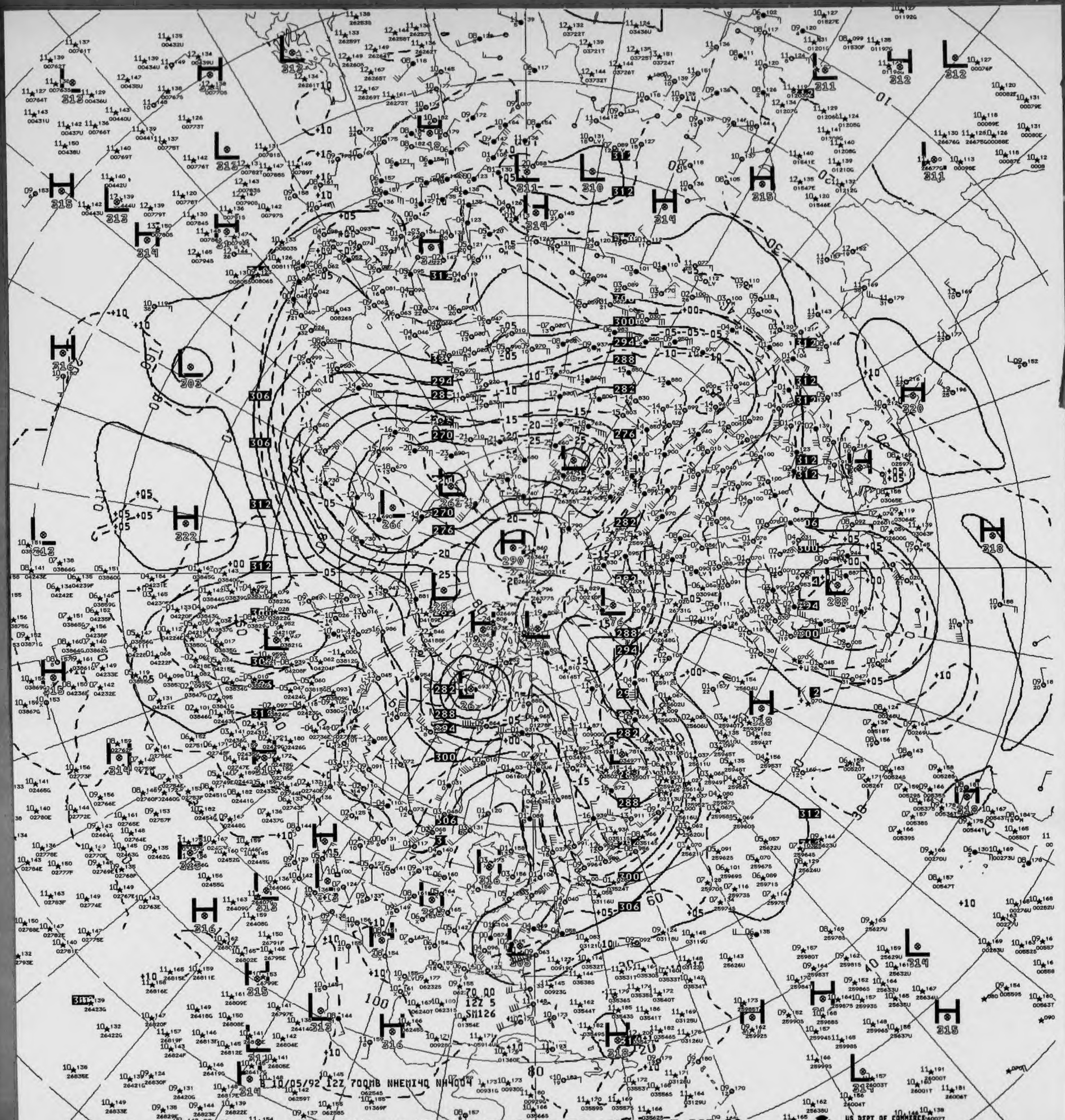
8 10/05/92 12Z 700MB NHEMI40 NH4004
70 AQ
12Z 5
SM126

700MB ANALYSIS HEIGHTS/TEMPERATURE 12Z MON 5 OCT 92

US DEPT OF COMMERCE
NOAA/NWS/NMC WASHINGTON

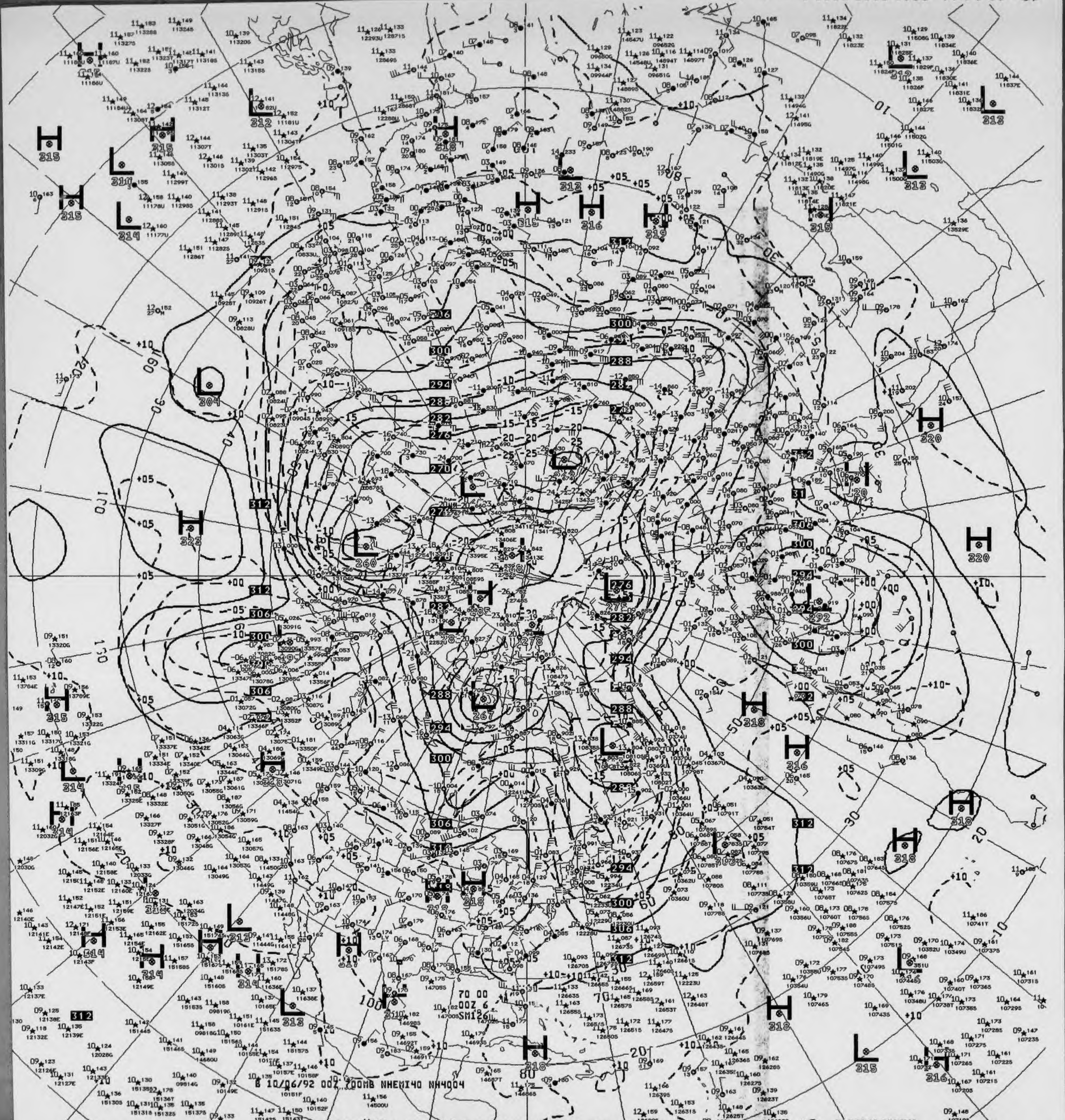
B 10/06/92 00Z 700MB NHEMI40 NH4004
70 00
00Z 6
SM126

V822 ^^ 700MB ANALYSIS HEIGHTS/TEMPERATURE 00Z TUE 6 OCT 92

US DEPT OF COMMERCE
NOAA/NWS/NMC WASHINGTON

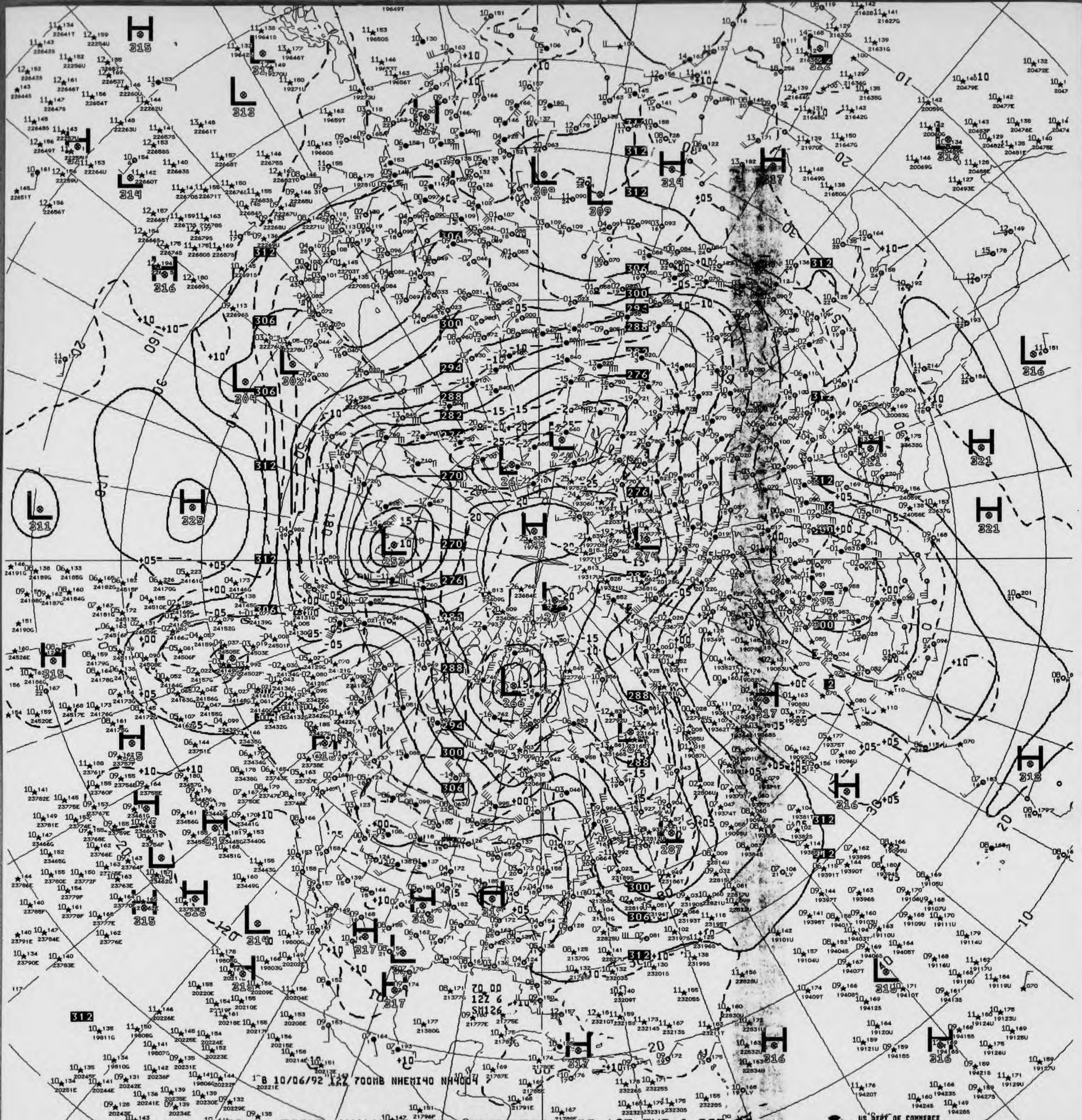
H 315
L 313
L 311
H 225
L 253
L 266
L 261
H 275
L 274
L 309
L 309
H 314
H 317
H 321
H 321
H 318
H 316
H 316
L 316
H 315
H 315
L 314
H 317
H 317
H 317
L 313
L 302
L 304
+10
-10
+05
-05
-15
-20
-25
20
30
70 00
12Z 6
SM126
B 10/06/92 12Z 700MB NHEMI40 NH4004

V872 ^^ 700MB ANALYSIS HEIGHTS/TEMPERATURE 12Z TUE 6 OCT 92

US DEPT OF COMMERCE
NOAA/NWS/NMC WASHINGTON

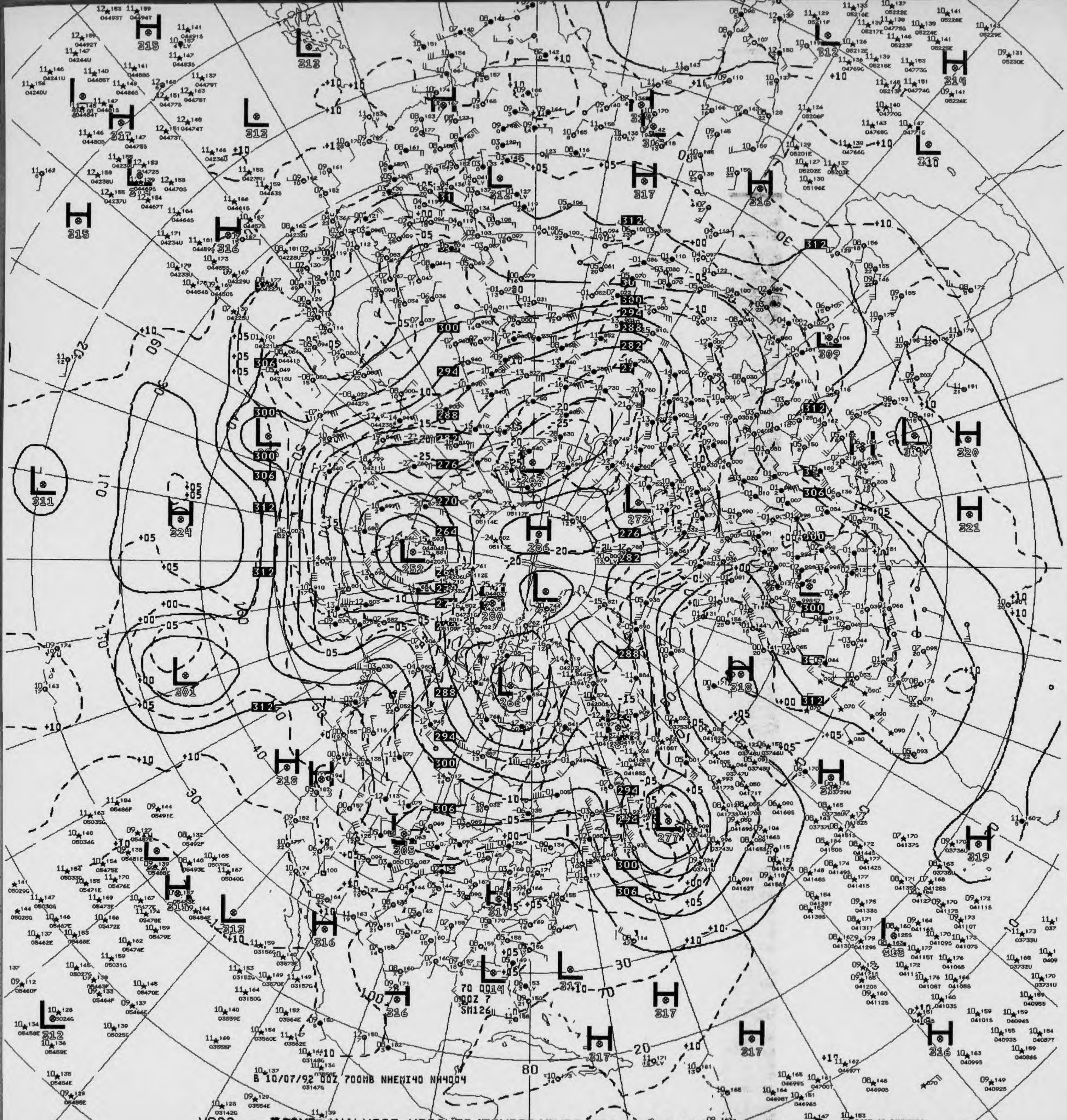

B 10/07/92 00Z 700MB NHEMI40 NH4004
70 0014
00Z 7
SM126
US DEPT OF COMMERCE
NOAA/NWS/NMC WASHINGTON

V822 700MB ANALYSIS HEIGHTS/TEMPERATURE 00Z WED 7 OCT 92

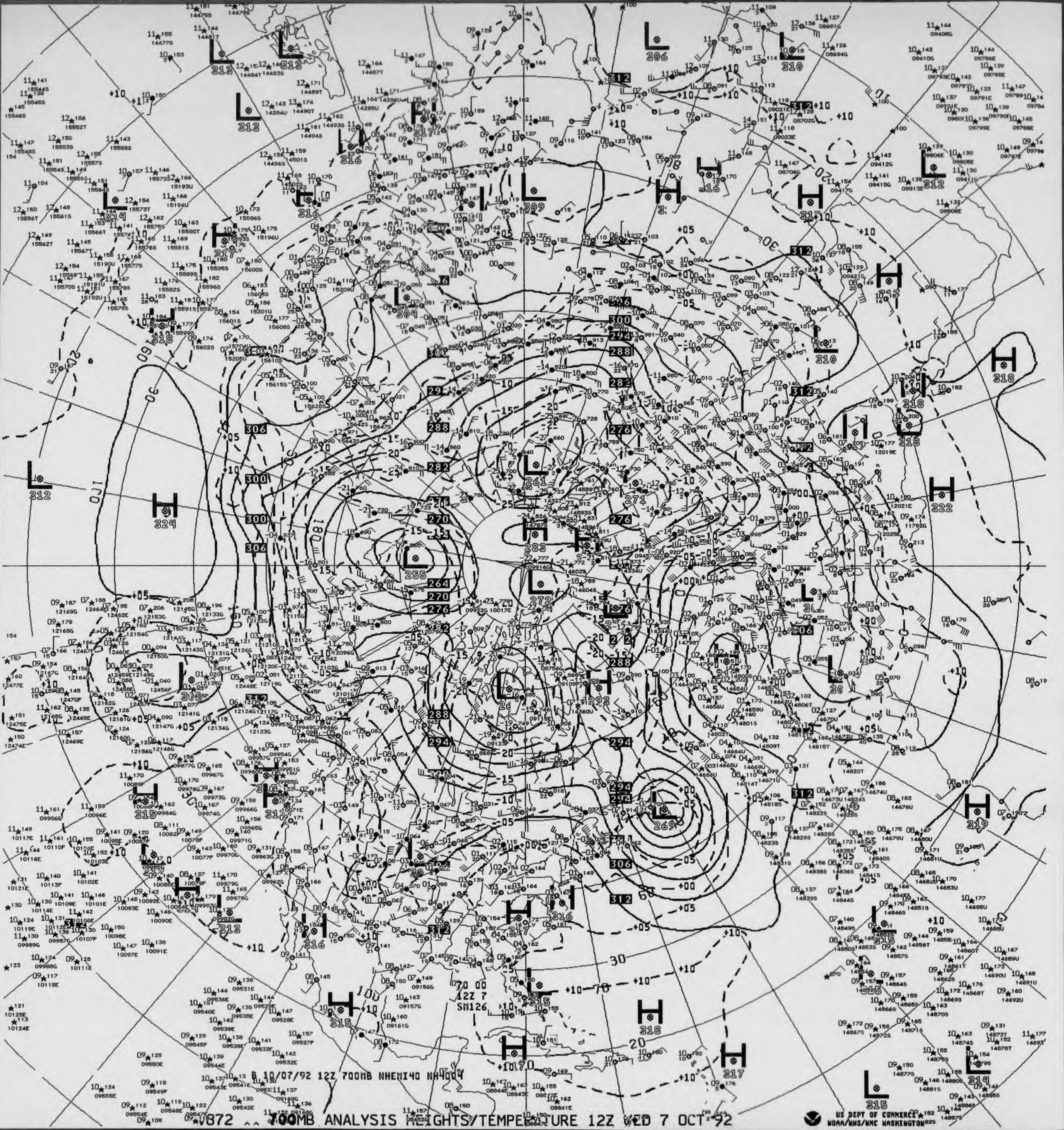
8 10/07/92 12Z 700MB NHEMI40 NH4004
12Z 7
SM126

V872 ^^ 700MB ANALYSIS HEIGHTS/TEMPERATURE 12Z WED 7 OCT 92

US DEPT OF COMMERCE
NOAA/NWS/NMC WASHINGTON

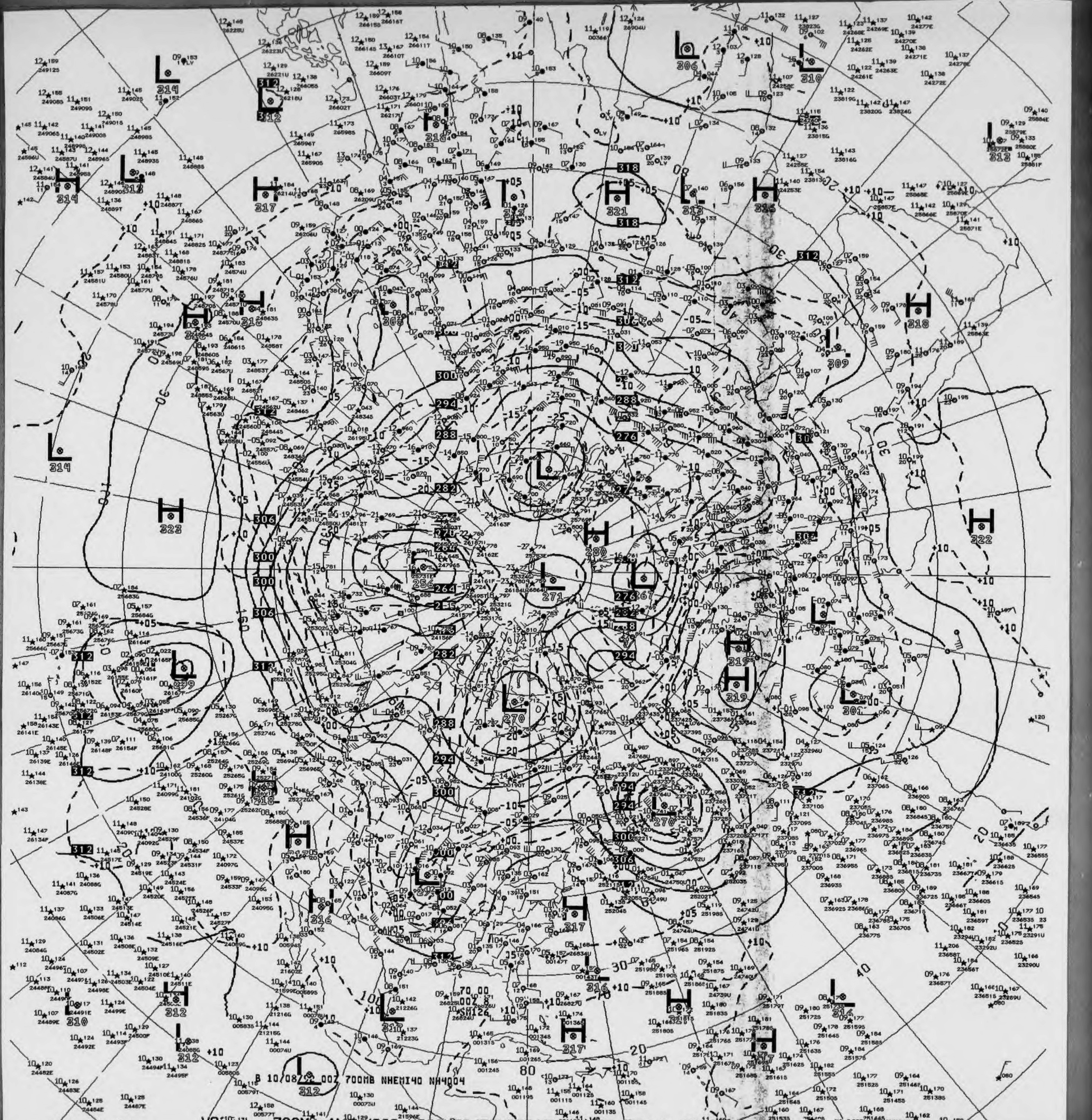
B 10/08 00Z 700MB NHEMI40 NH4004

V822 ^^ 700MB ANALYSIS HEIGHTS/TEMPERATURE 00Z THU 8 OCT 92

US DEPT OF COMMERCE
NOAA/NWS/NMC WASHINGTON

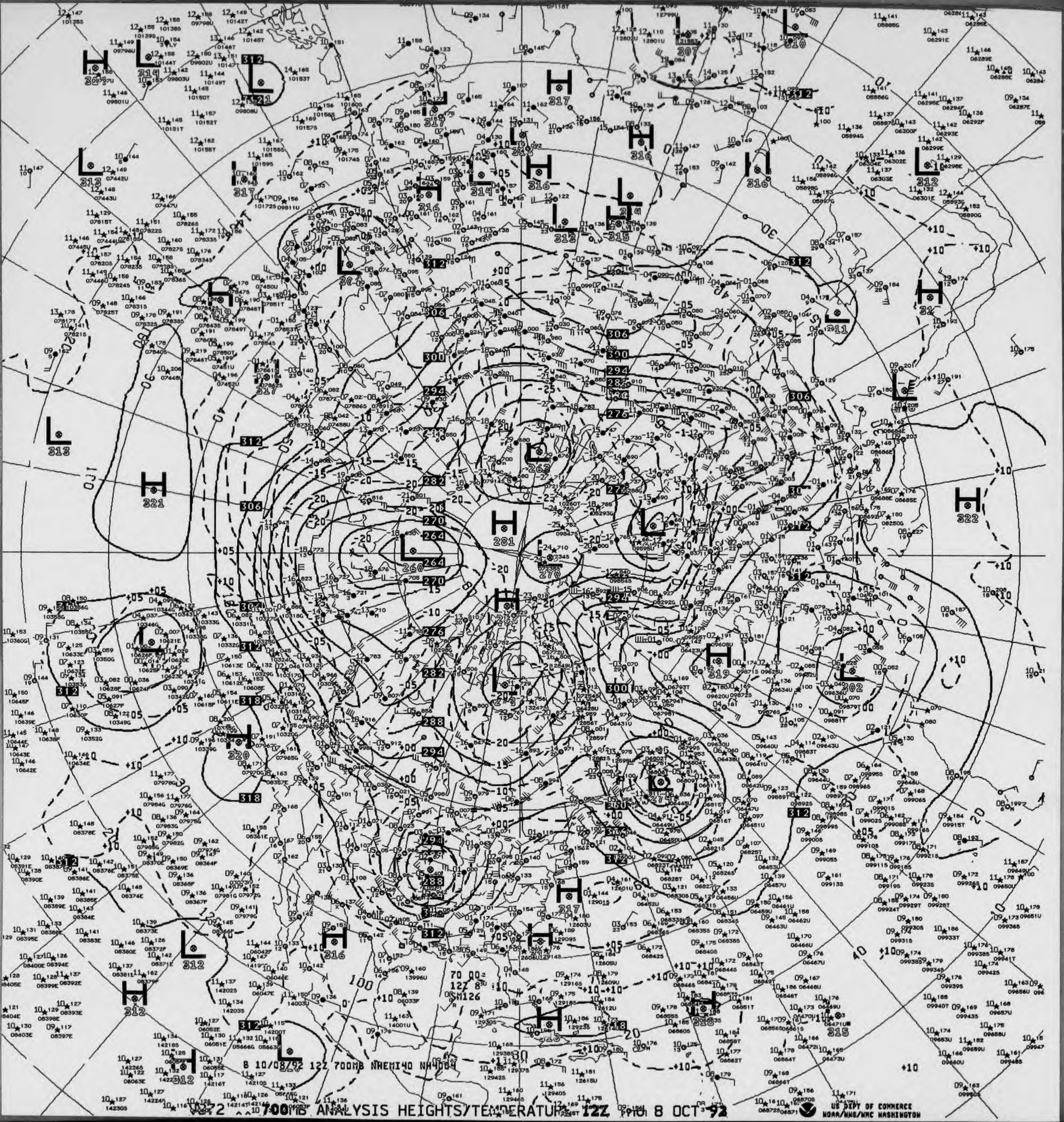
B 10/08/92 12Z 700MB NHEMI40 NH4084
70 00
12Z 8
OSM126

700MB ANALYSIS HEIGHTS/TEMPERATURE 12Z THU 8 OCT 92

US DEPT OF COMMERCE
NOAA/NWS/NMC WASHINGTON

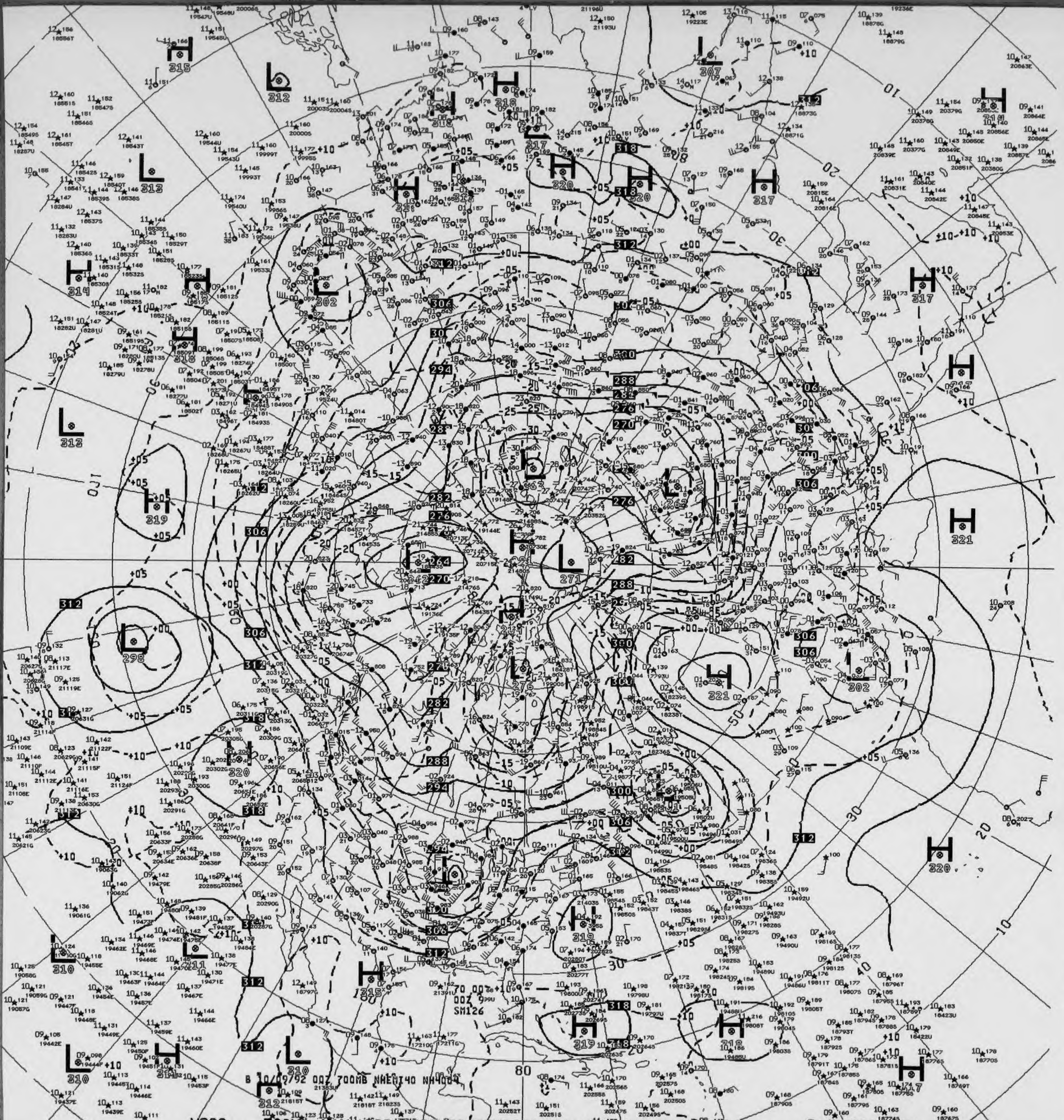
B 10/09/92 00Z 700MB NHEMI40 NH4004
00Z
SM126

V822 ^^ 700MB ANALYSIS HEIGHTS/TEMPERATURE 00Z FRI 9 OCT 92

US DEPT OF COMMERCE
NOAA/NWS/NMC WASHINGTON

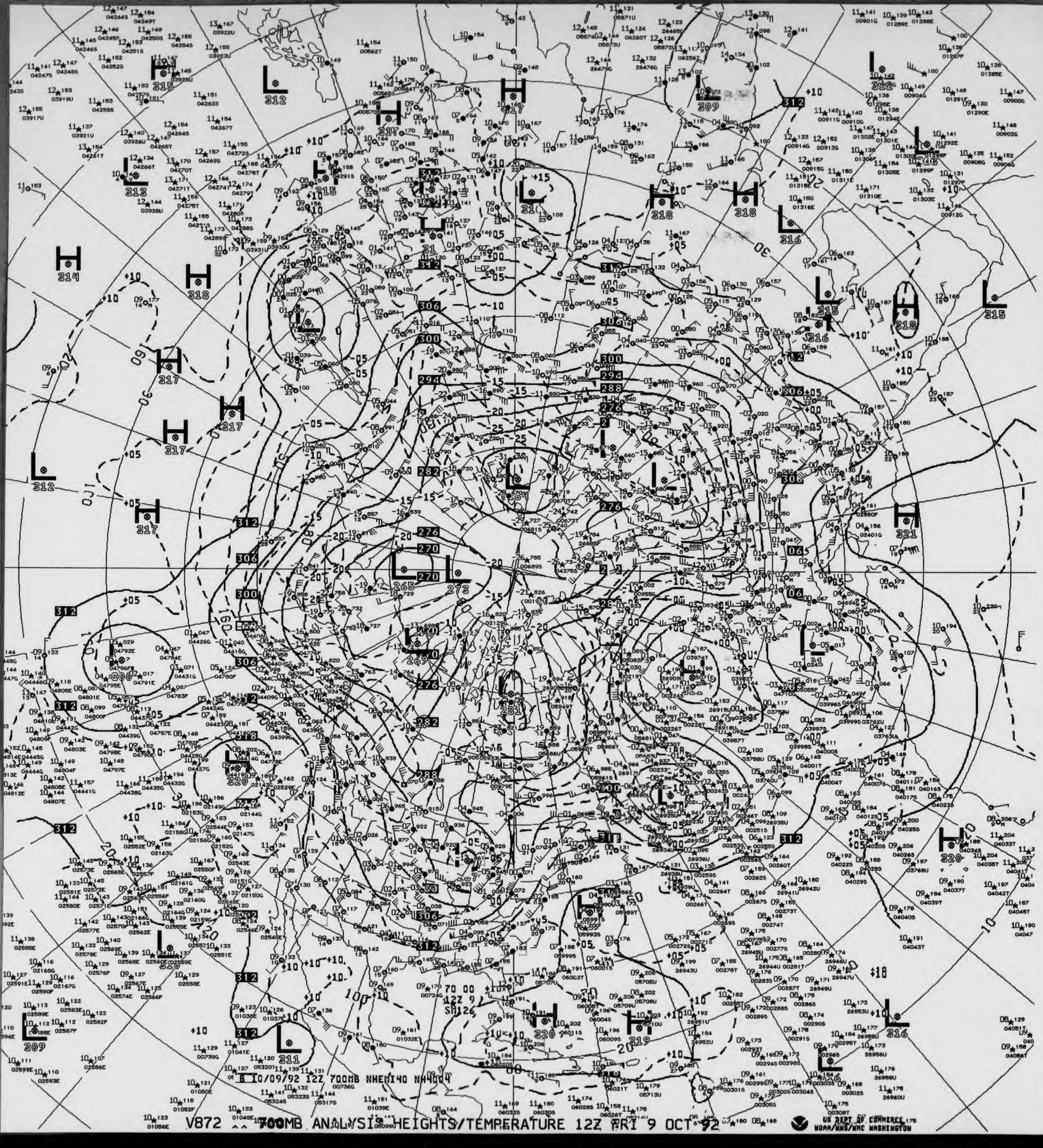

B 10/09/92 12Z 700MB NHEM140 NH4004
70 00
12Z 9
SM126

V872 ^^ 700MB ANALYSIS HEIGHTS/TEMPERATURE 12Z FRI 9 OCT 92

US DEPT OF COMMERCE
NOAA/NWS/NMC WASHINGTON

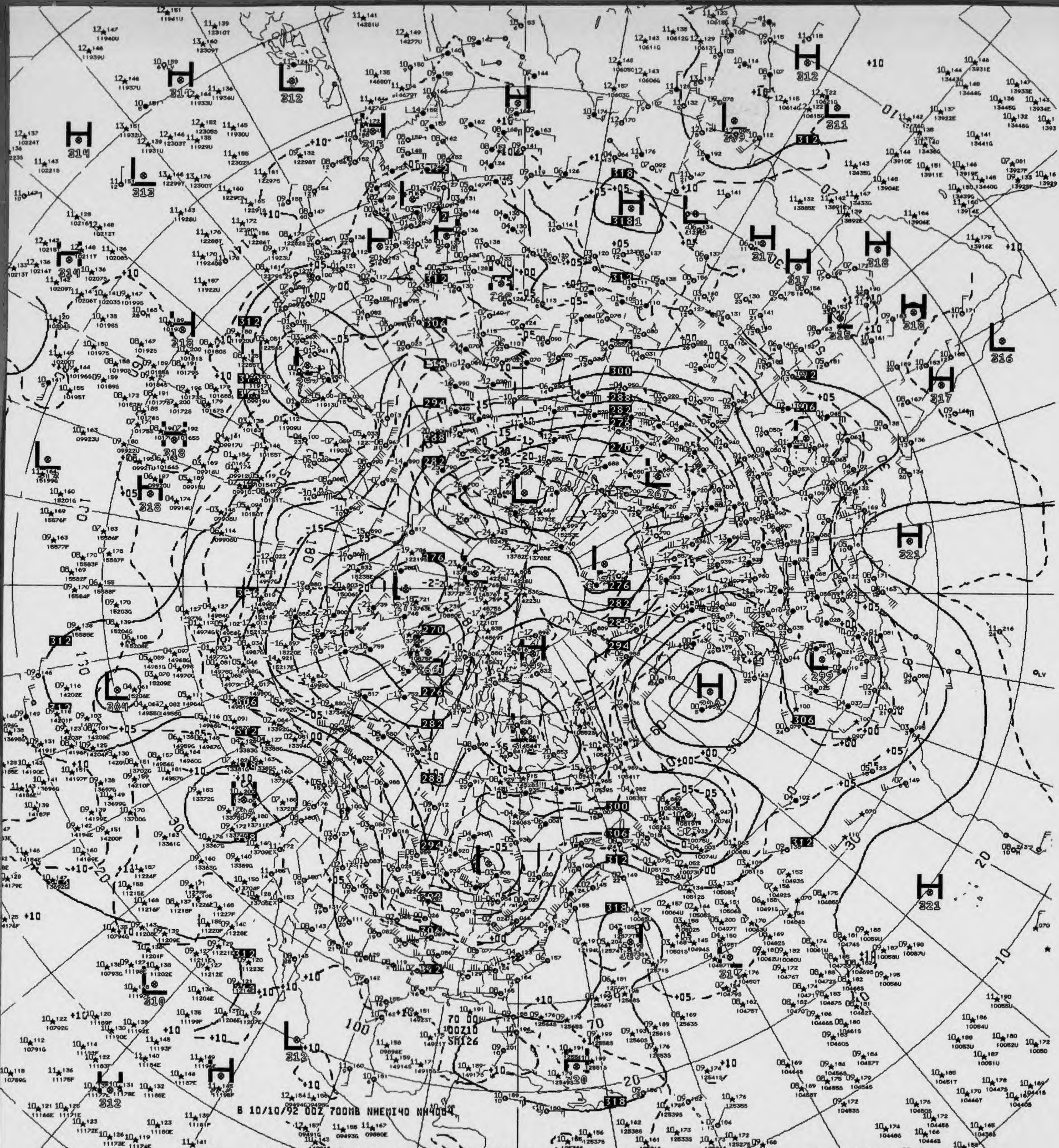
B 10/10/92 00Z 700MB NHEMI40 NH4084
70 00
00Z10
SM126

V822 ^^ 700MB ANALYSIS HEIGHTS/TEMPERATURE 00Z SAT 10 OCT 92

US DEPT OF COMMERCE
NOAA/NWS/NMC WASHINGTON

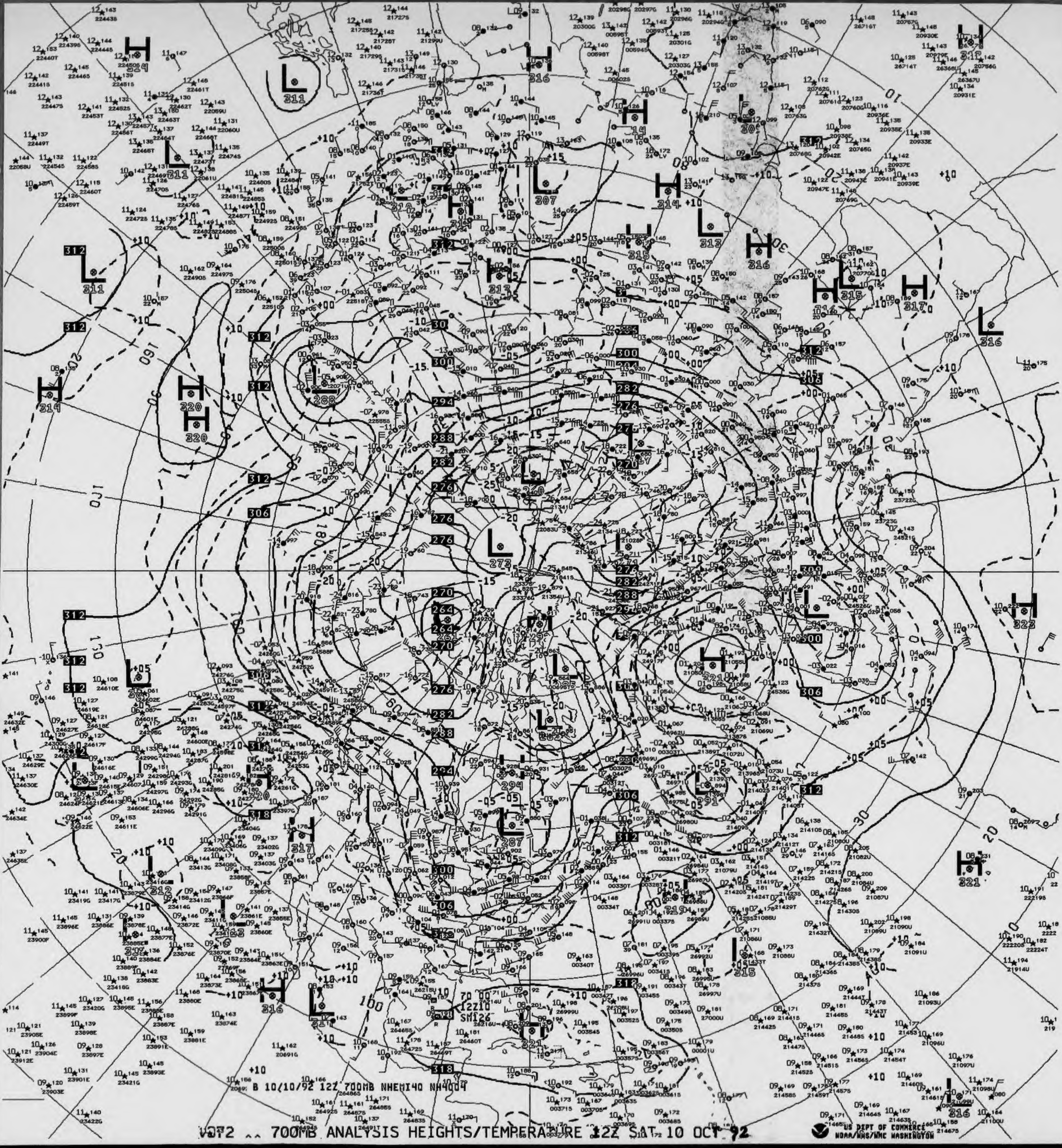
B 10/10/92 12Z 700MB NHEMI40 NH4004

VOT2 .. 700MB ANALYSIS HEIGHTS/TEMPERATURE 12Z SAT 10 OCT 92

US DEPT OF COMMERCE
NOAA/NWS/NMC WASHINGTON

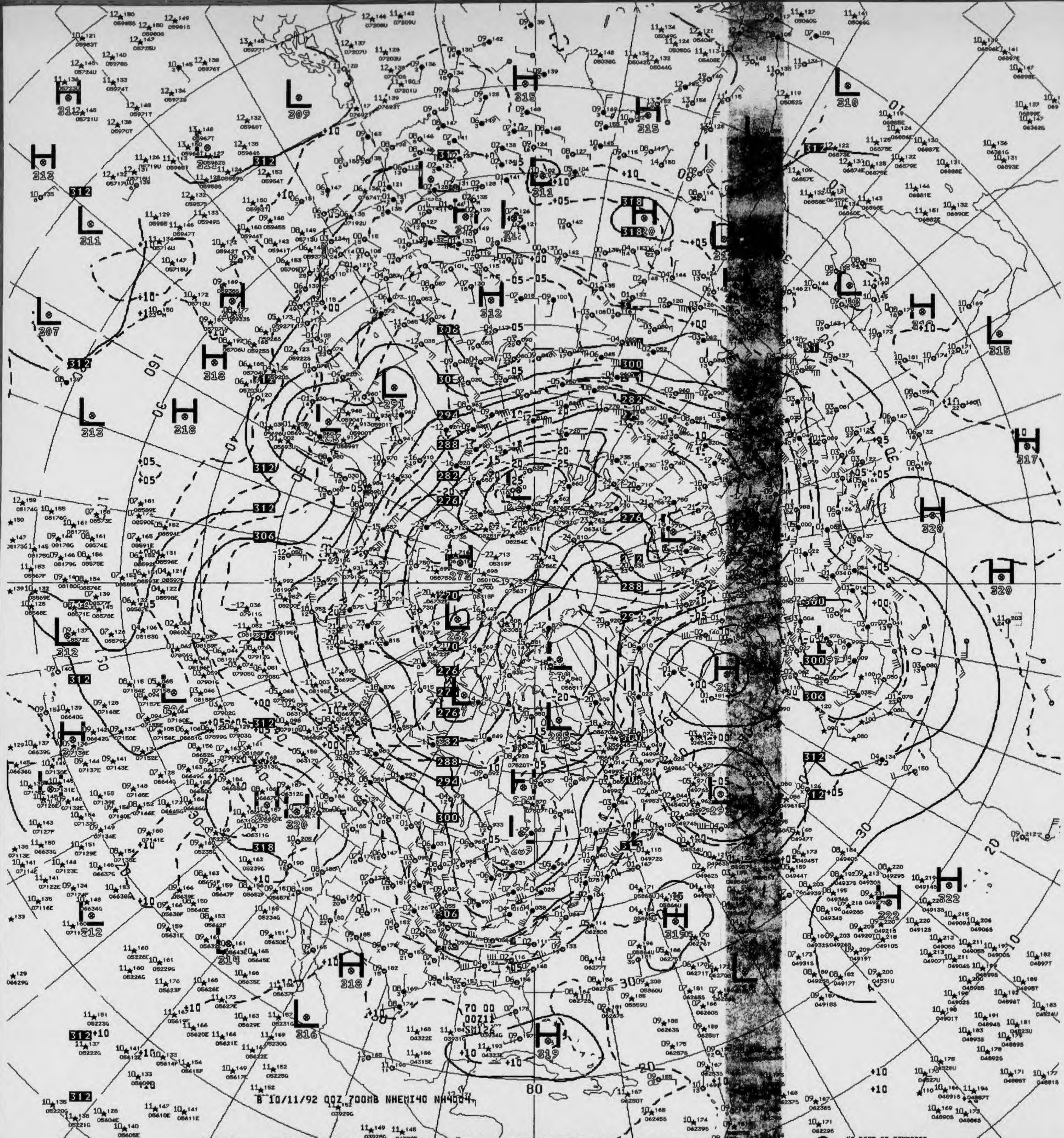
B 10/11/92 00Z 700MB NHEMI40 NH4004

V822 ^^ 700MB ANALYSIS HEIGHTS/TEMPERATURE 00Z SUN 11 OCT 92

US DEPT OF COMMERCE
NOAA/NWS/NMC WASHINGTON

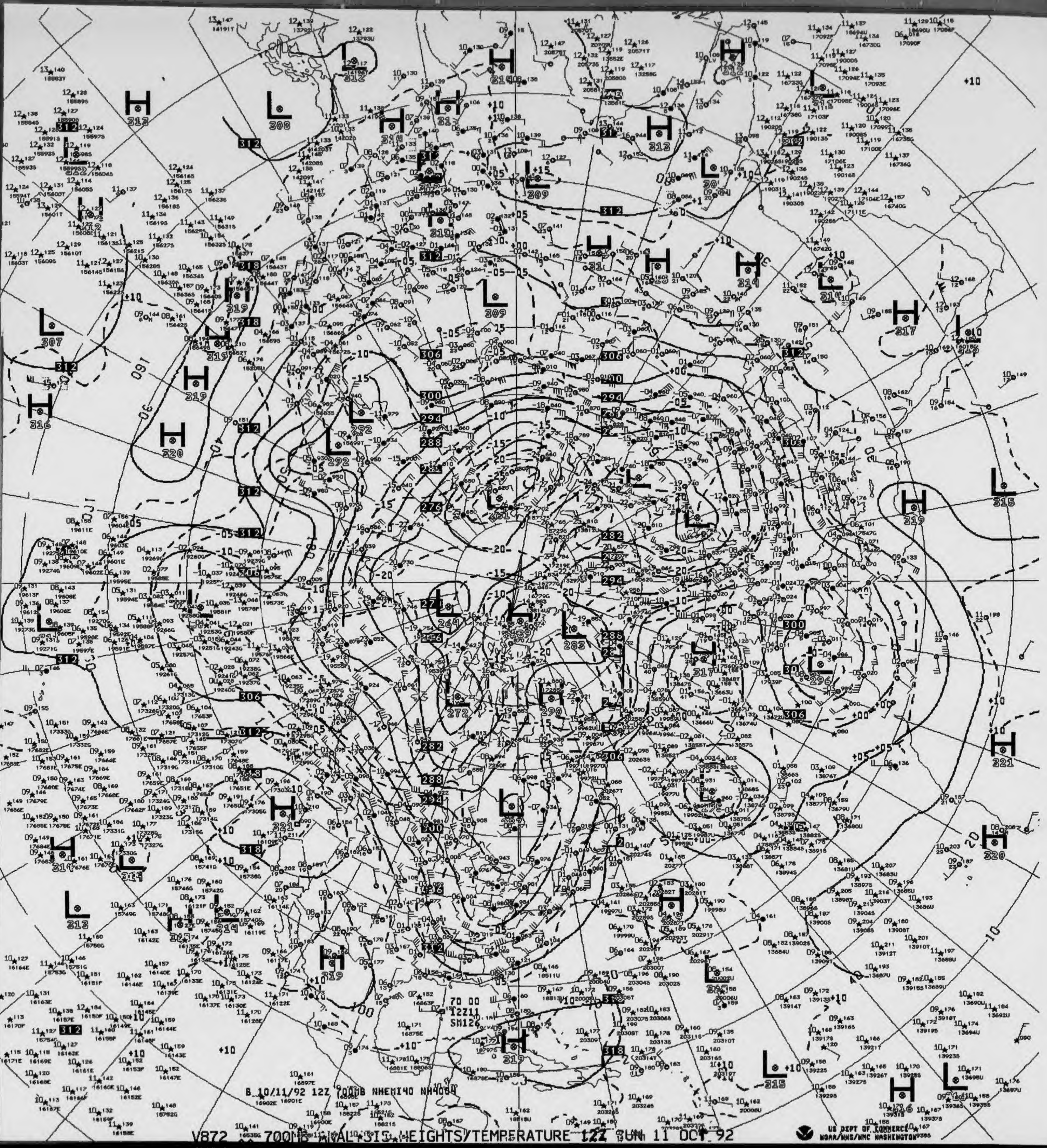
V872 700MB ANALYSIS HEIGHTS/TEMPERATURE 12Z SUN 11 OCT 92

B 10/11/92 12Z 700MB NHEMI40 NH4084
70 00
12Z11
SM126
US DEPT OF COMMERCE
NOAA/NWS/NMC WASHINGTON

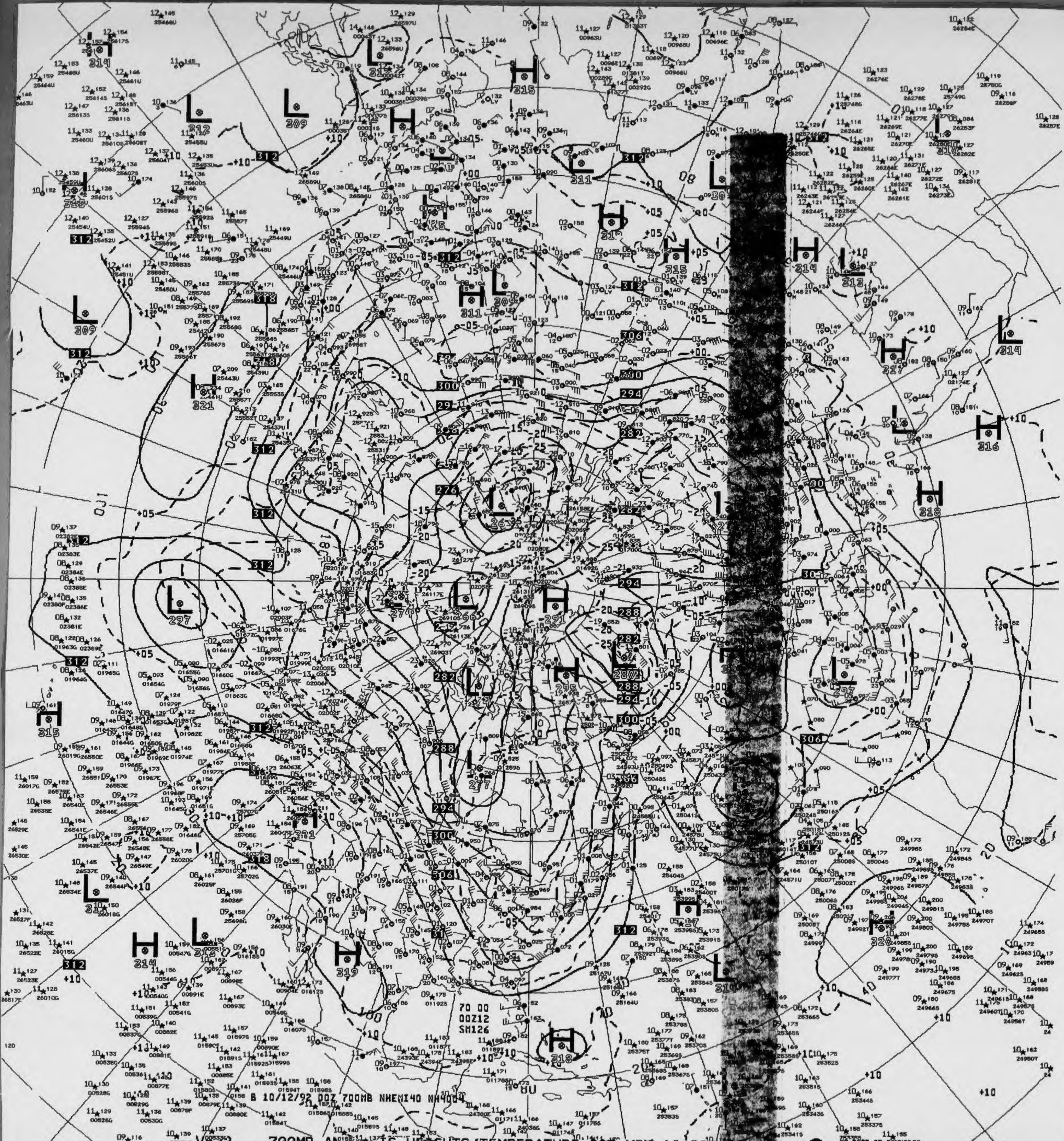
70 00
00Z12
SM126
B 10/12/92 00Z 700MB NHEMI40 NH4004

V822 ^^ 700MB ANALYSIS HEIGHTS/TEMPERATURE 00Z MON 12 OCT 92

US DEPT OF COMMERCE
NOAA/NWS/NMC WASHINGTON

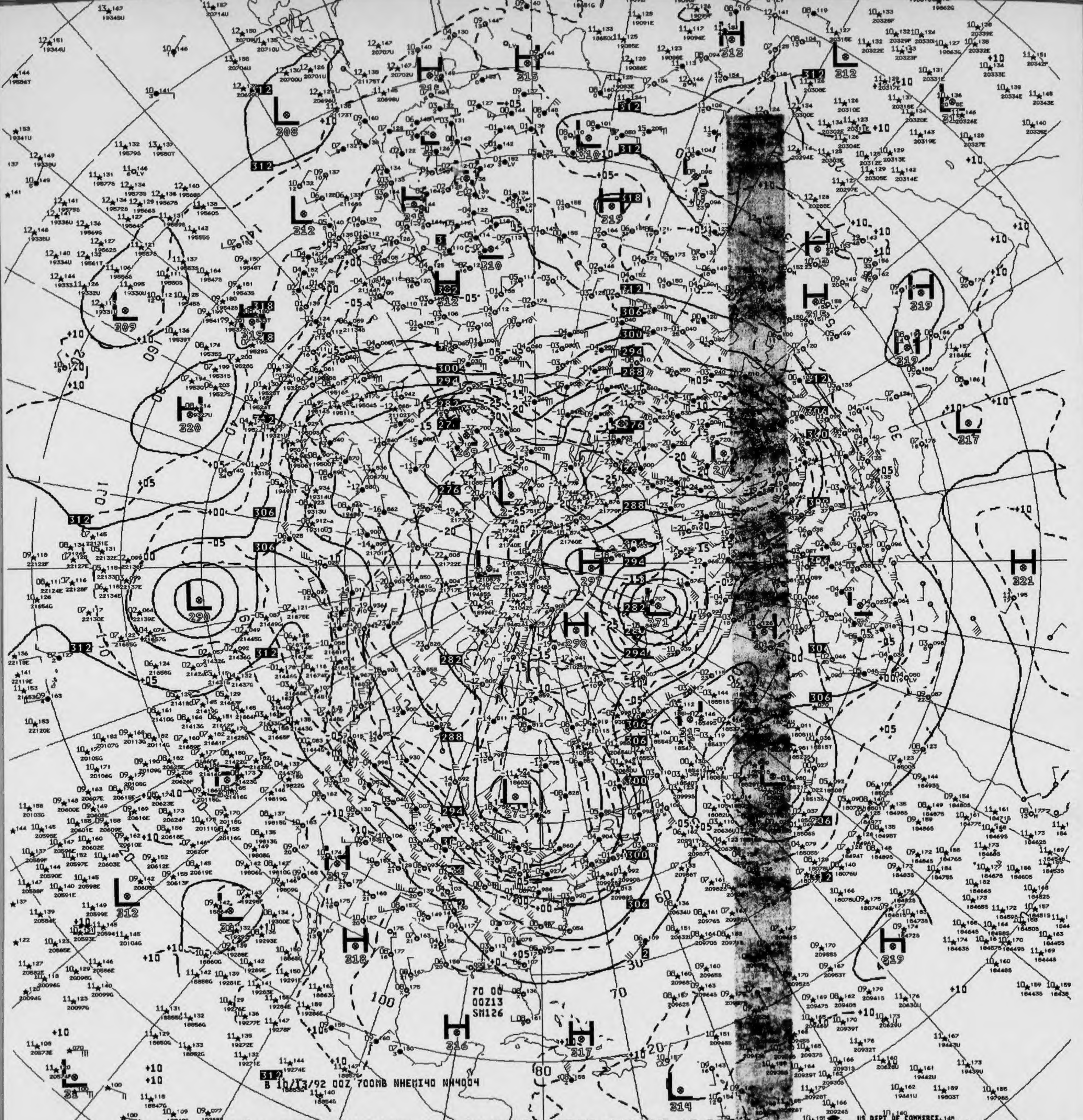
70 00
00Z13
SM126
B 10/13/92 00Z 700MB NHEMI40 NH4004
US DEPT OF COMMERCE
NOAA/NWS/NMC WASHINGTON

V822 700MB ANALYSIS HEIGHTS/TEMPERATURE 00Z TUE 13 OCT 92

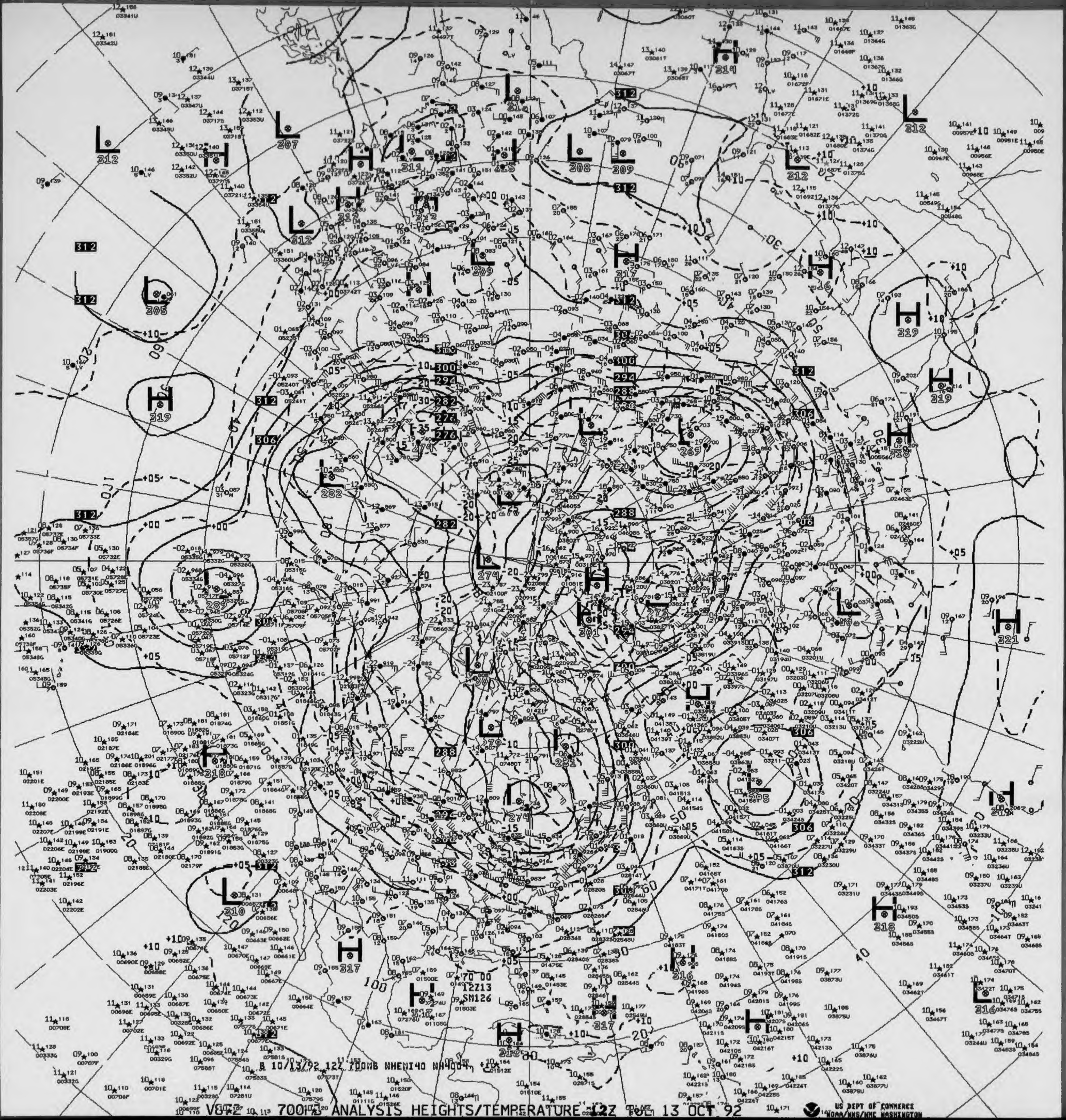

B 10/13/92 12Z 700MB NHEMI40 NA4004
12Z13
SM126

V872 700MB ANALYSIS HEIGHTS/TEMPERATURE 12Z TUE 13 OCT 92

US DEPT OF COMMERCE NOAA/NWS/NMC WASHINGTON

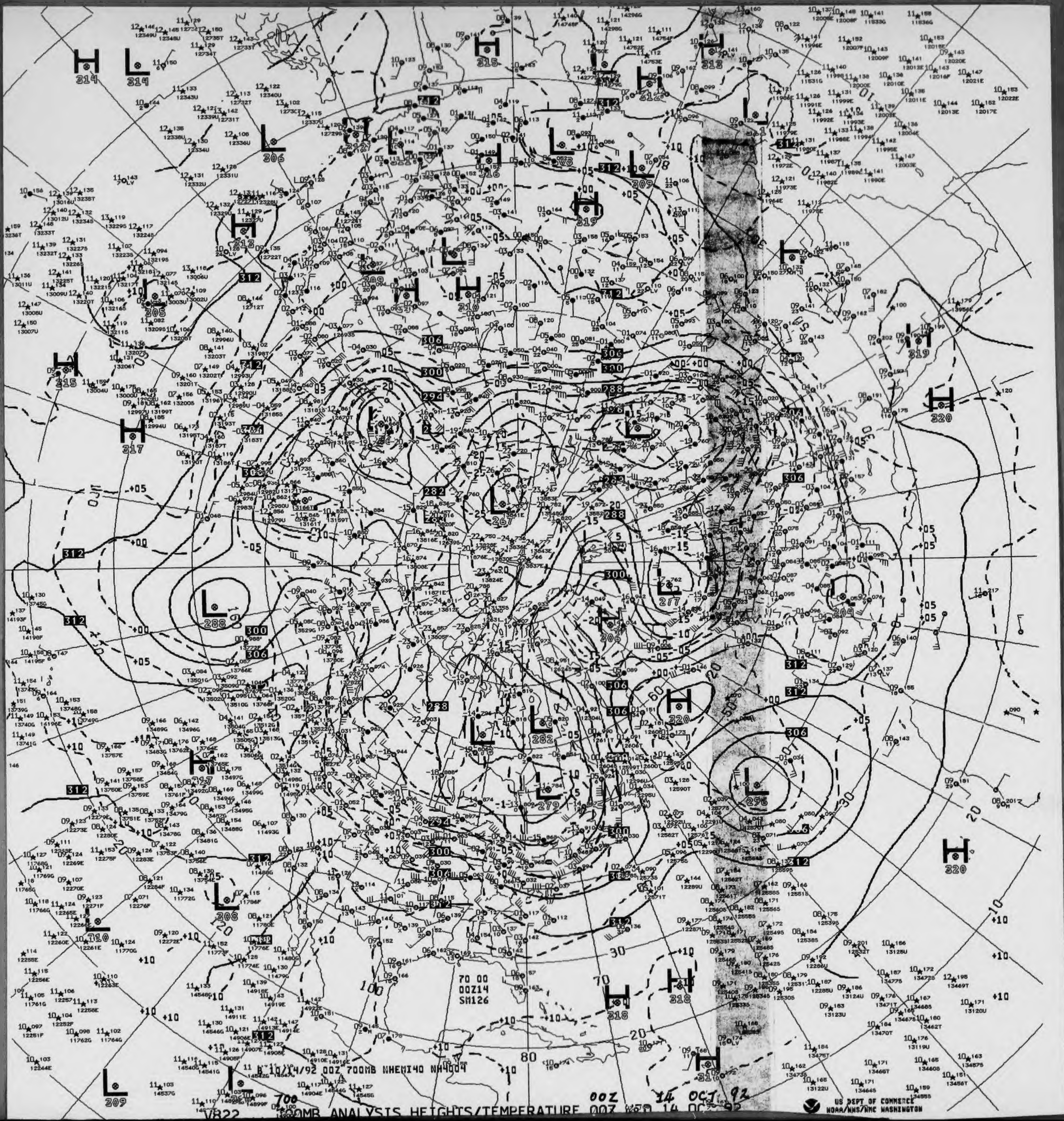
70 00
00Z14
SM126
B 10/14/92 00Z 700MB NHEMI40 NH4004
US DEPT OF COMMERCE
NOAA/NWS/NMC WASHINGTON

V822 700 700MB ANALYSIS HEIGHTS/TEMPERATURE 00Z WED 14 OCT 92

00Z 14 OCT 92

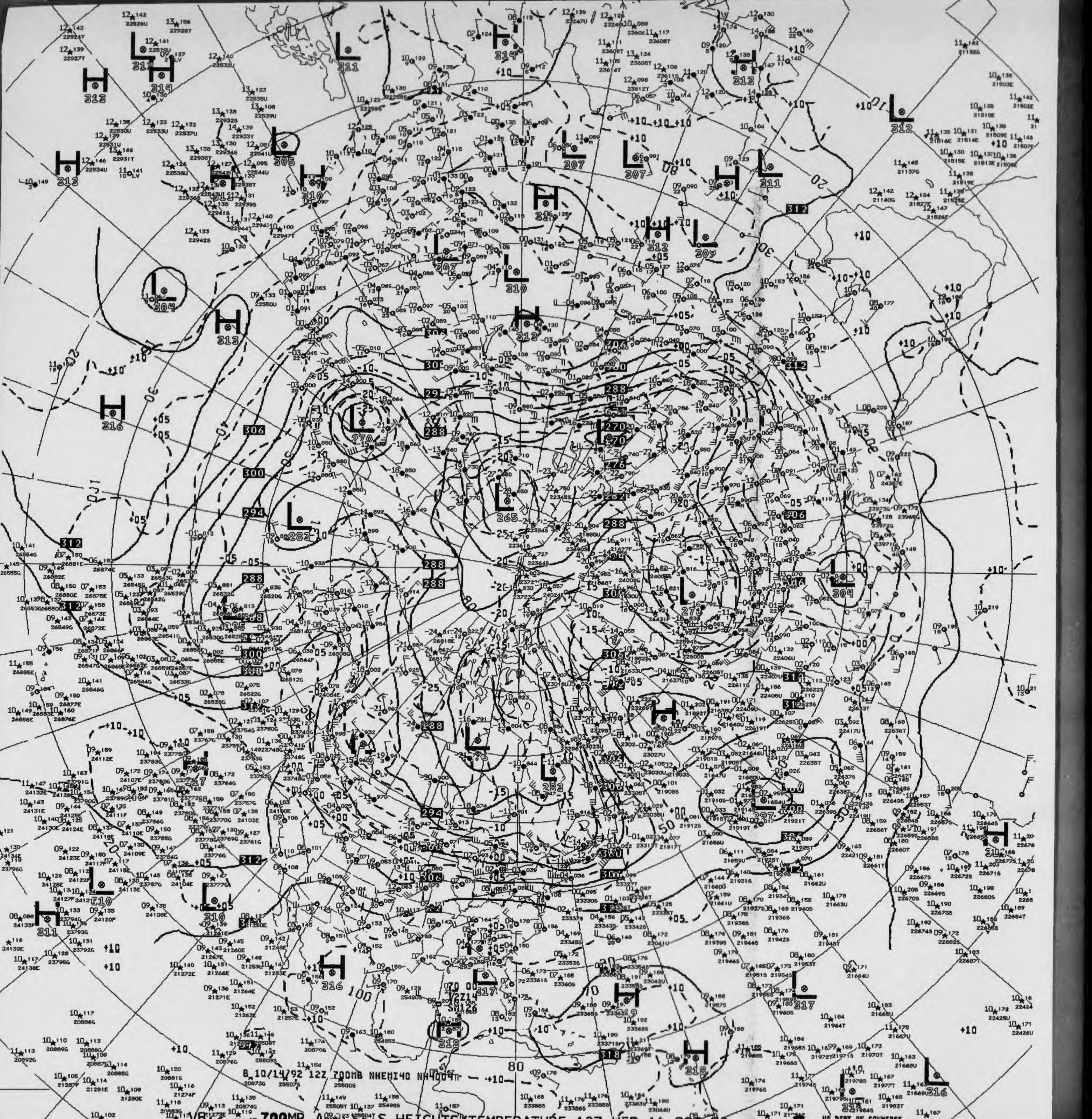
B 10/14/92 12Z 700MB NHEMI40 NH4004

V872 700MB ANALYSIS HEIGHTS/TEMPERATURE 12Z WED 14 OCT 92

US DEPT OF COMMERCE
NOAA/NWS/NMC WASHINGTON

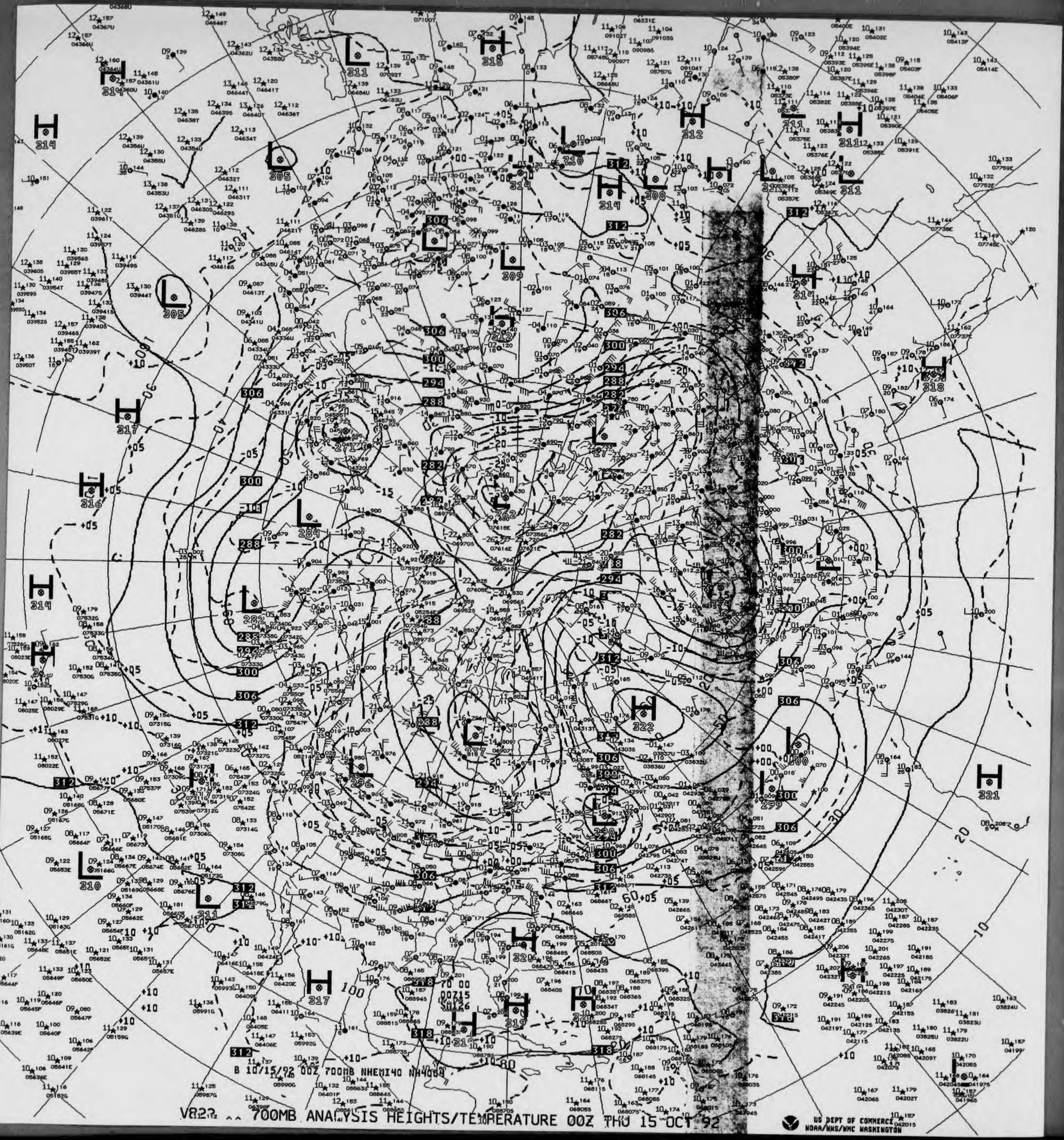

B 10/15/92 00Z 700MB NHEMI40 NH4004

V822 ^^ 700MB ANALYSIS HEIGHTS/TEMPERATURE 00Z THU 15 OCT 92

US DEPT OF COMMERCE
NOAA/NWS/NMC WASHINGTON

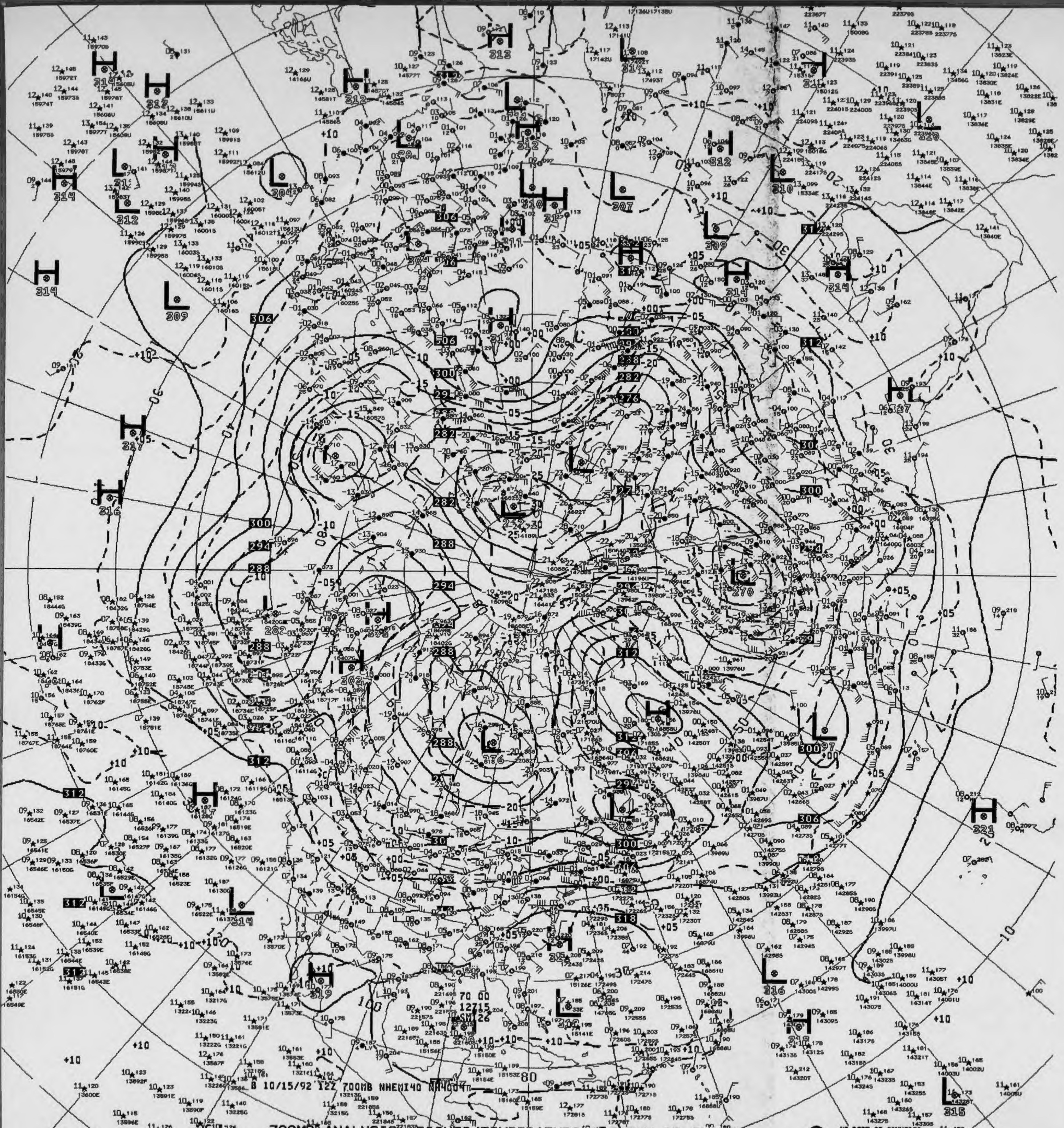
B 10/15/92 12Z 700MB NHEMI40 NA4004

V672 ^^ 700MB ANALYSIS HEIGHTS/TEMPERATURE 12Z THU 15 OCT 92

US DEPT OF COMMERCE
NOAA/NWS/NMC WASHINGTON

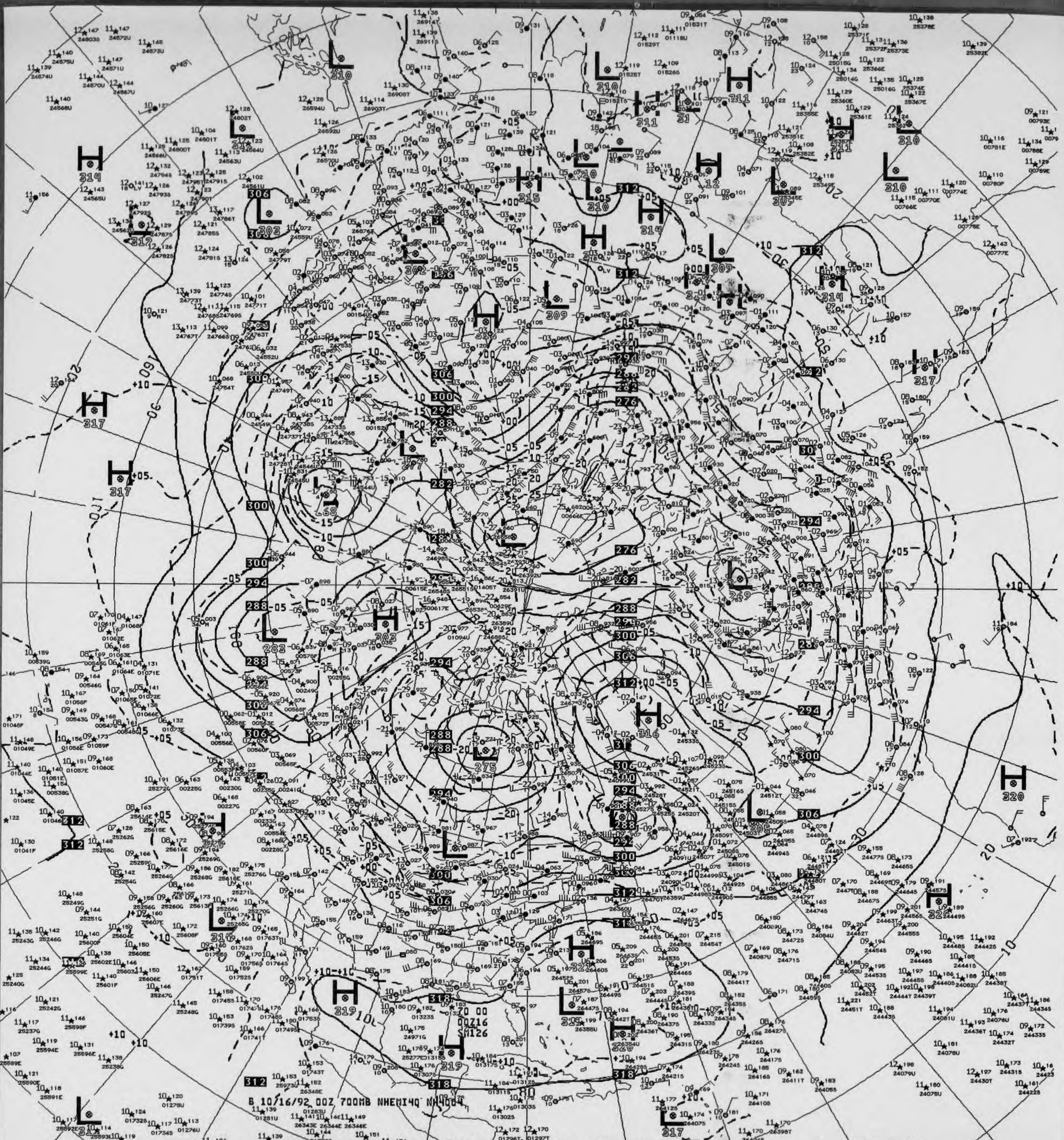
B 10/16/92 00Z 700MB NHEMI4Q NH4004
00Z16
SM126

VS 2 .. 700MB ANALYSIS HEIGHTS/TEMPERATURE 00Z FRI 16 OCT 92

US DEPT OF COMMERCE
NOAA/NWS/NMC WASHINGTON

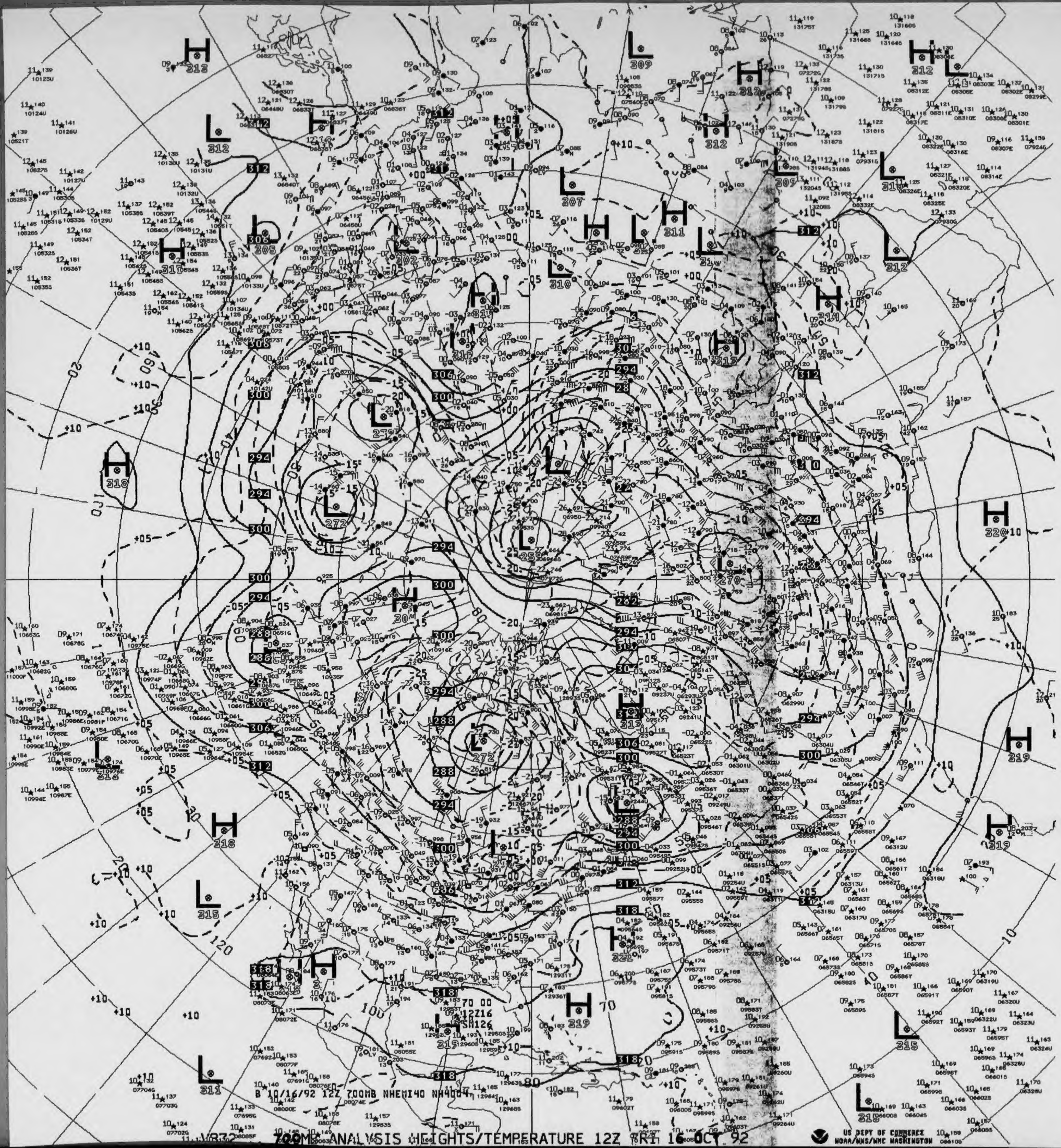
B 10/16/92 12Z 700MB NHEMI40 NA4004
12Z16
SM126
US DEPT OF COMMERCE
NOAA/NWS/NMC WASHINGTON

V832 700MB ANALYSIS HEIGHTS/TEMPERATURE 12Z FRI 16 OCT 92

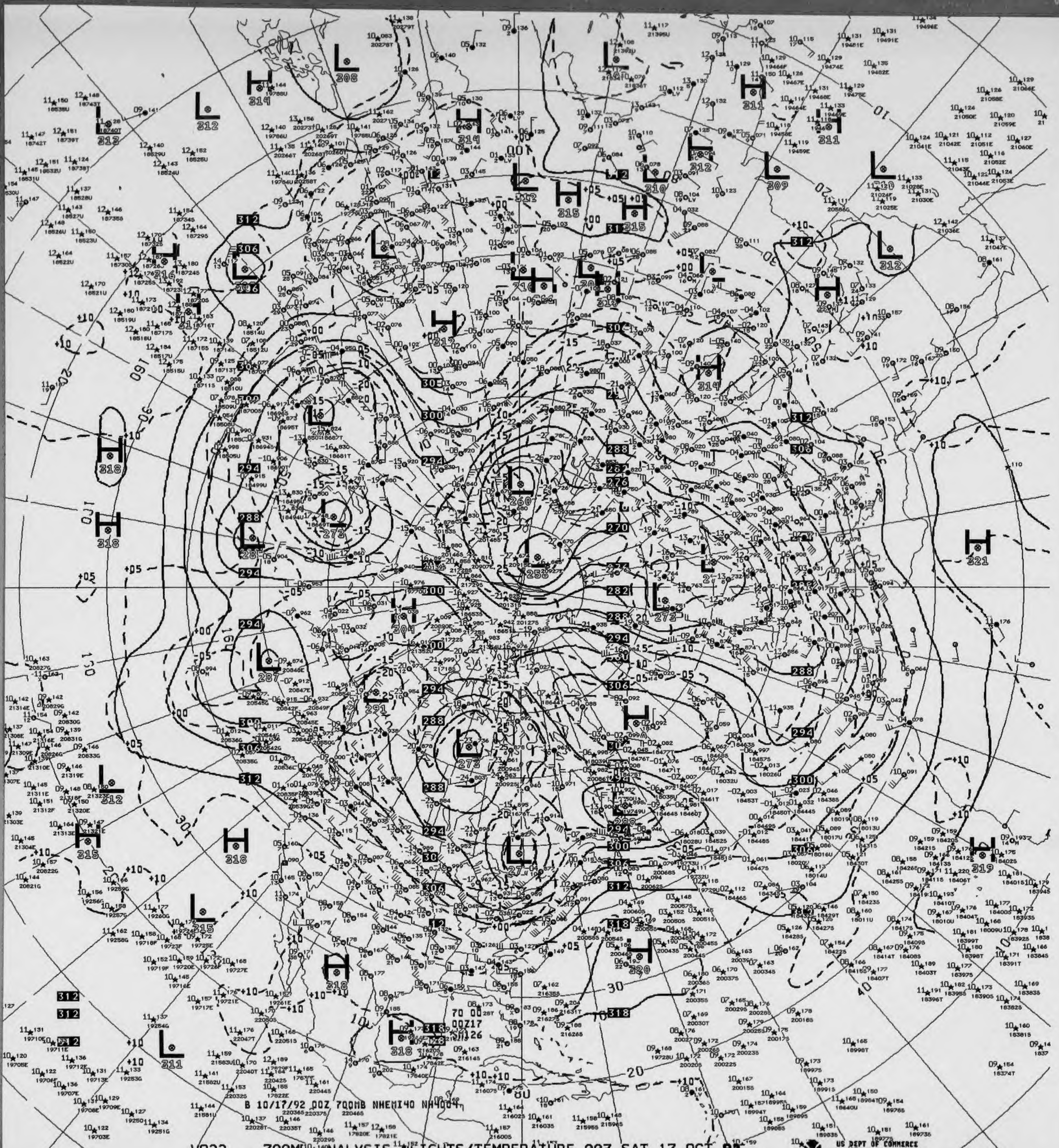

B 10/17/92 00Z 700MB NHEMI40 NH4004
70 00 28T
00Z17
SM126
L
H
260
272
273
276
282
288
294
300
306
312
318
321
-15
-10
-05
+00
+05
+10
20
30
40

V822 ^^ 700MB ANALYSIS HEIGHTS/TEMPERATURE 00Z SAT 17 OCT 92

US DEPT OF COMMERCE NOAA/NWS/NMC WASHINGTON

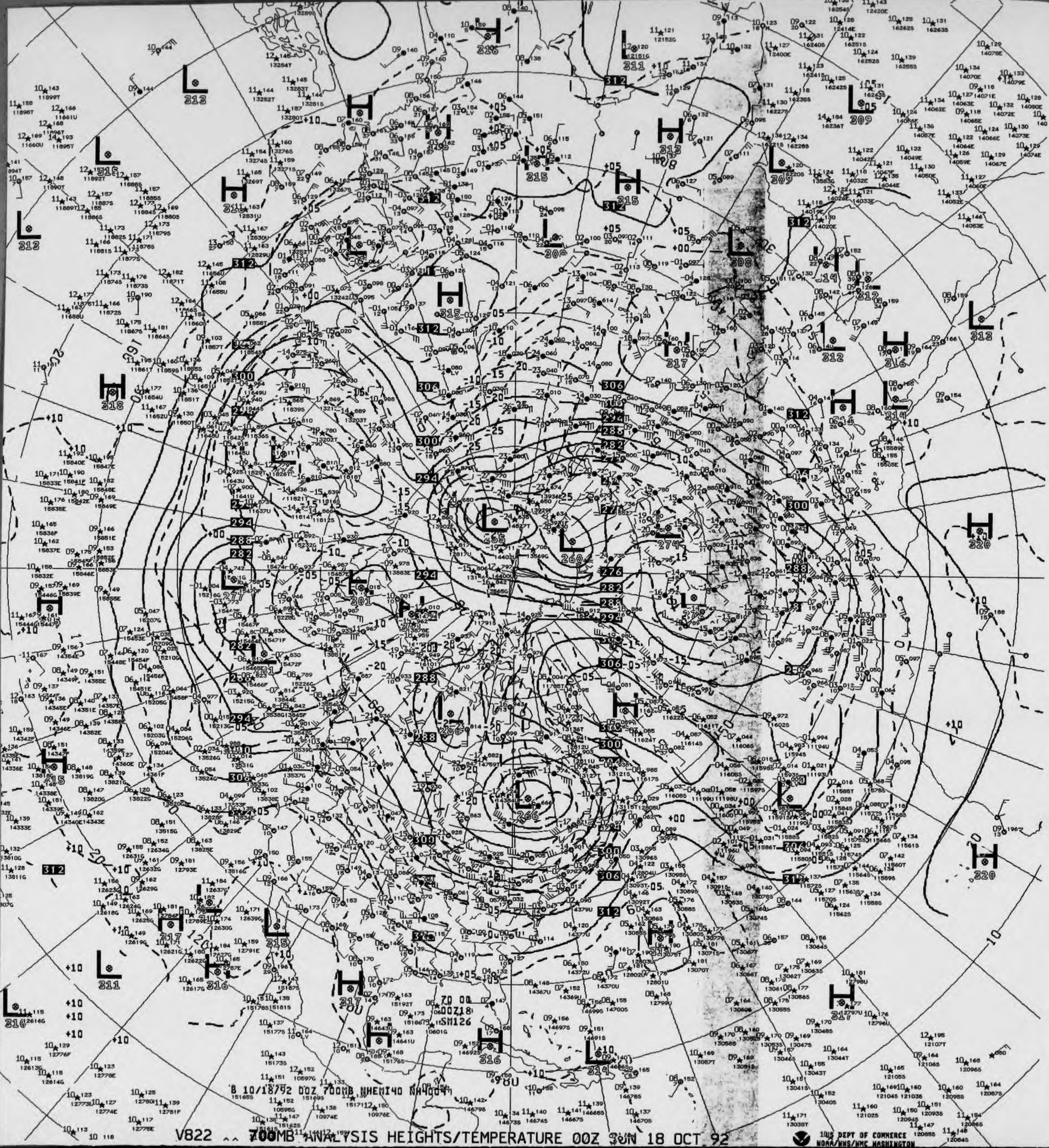
B 10/18/92 00Z 700MB NHEMI40 NH4004
70 00
00Z18
SM126
L 313
L 316
H 311
L 313
H 318
H 315
H 316
L 311
H 313
L 309
L 309
H 315
L 302
L 308
H 315
H 317
L 312
L 313
H 316
L 314
H 320
L 265
L 260
L 274
L 277
L 301
L 276
L 266
L 260
H 320
L 315
H 317
L 311
L 310
H 316
H 317
H 316
L 314
H 317

V822 ^^ 700MB ANALYSIS HEIGHTS/TEMPERATURE 00Z SUN 18 OCT 92

US DEPT OF COMMERCE
NOAA/NWS/NMC WASHINGTON

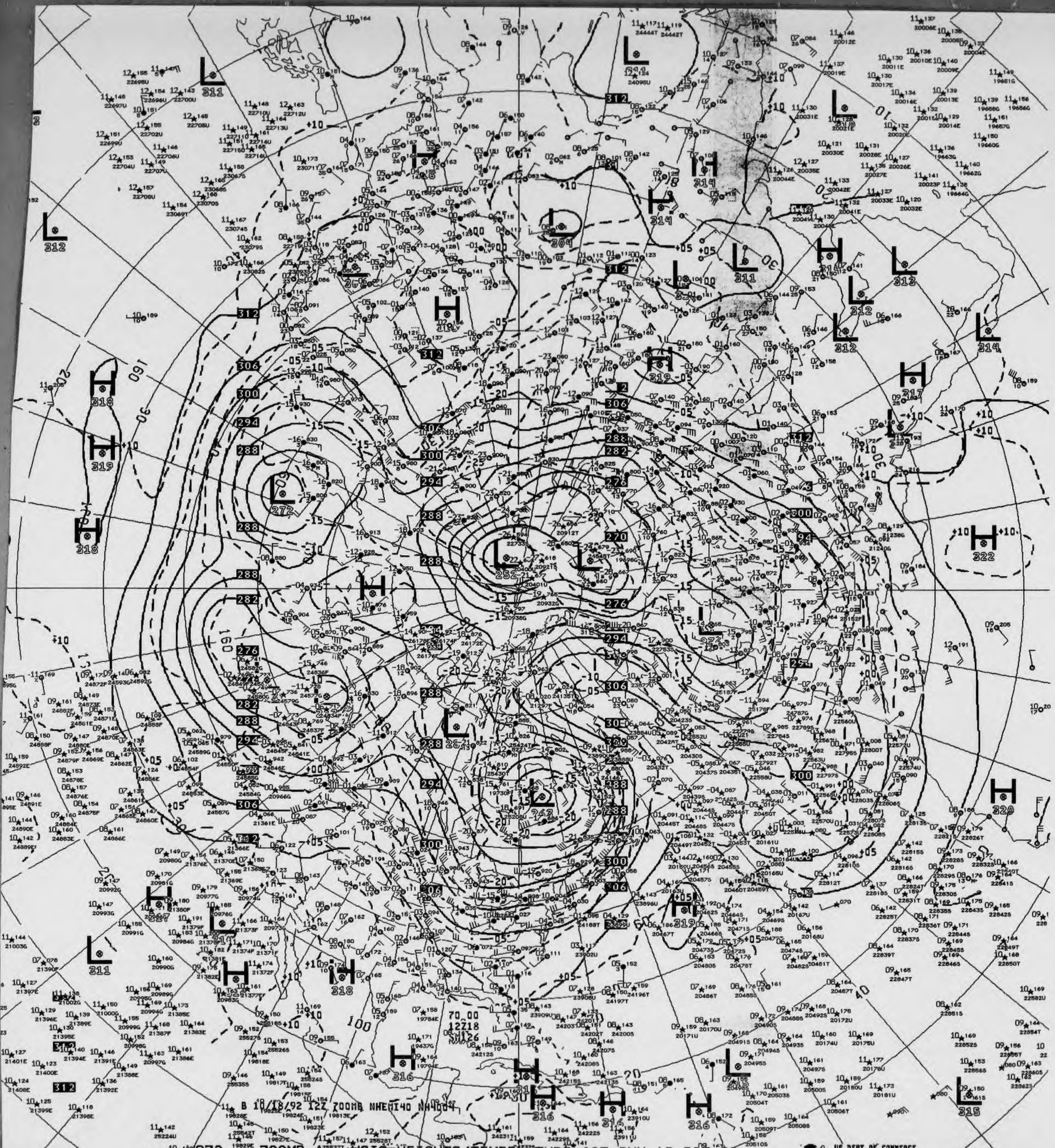
70_00
12Z18
SN126
B 10/18/92 12Z 700MB NHEMI40 NA4004

V872 ^^ 700MB ANALYSIS-HEIGHTS/TEMPERATURE 12Z SUN 18 OCT 92

US DEPT OF COMMERCE
NOAA/NWS/NMC WASHINGTON

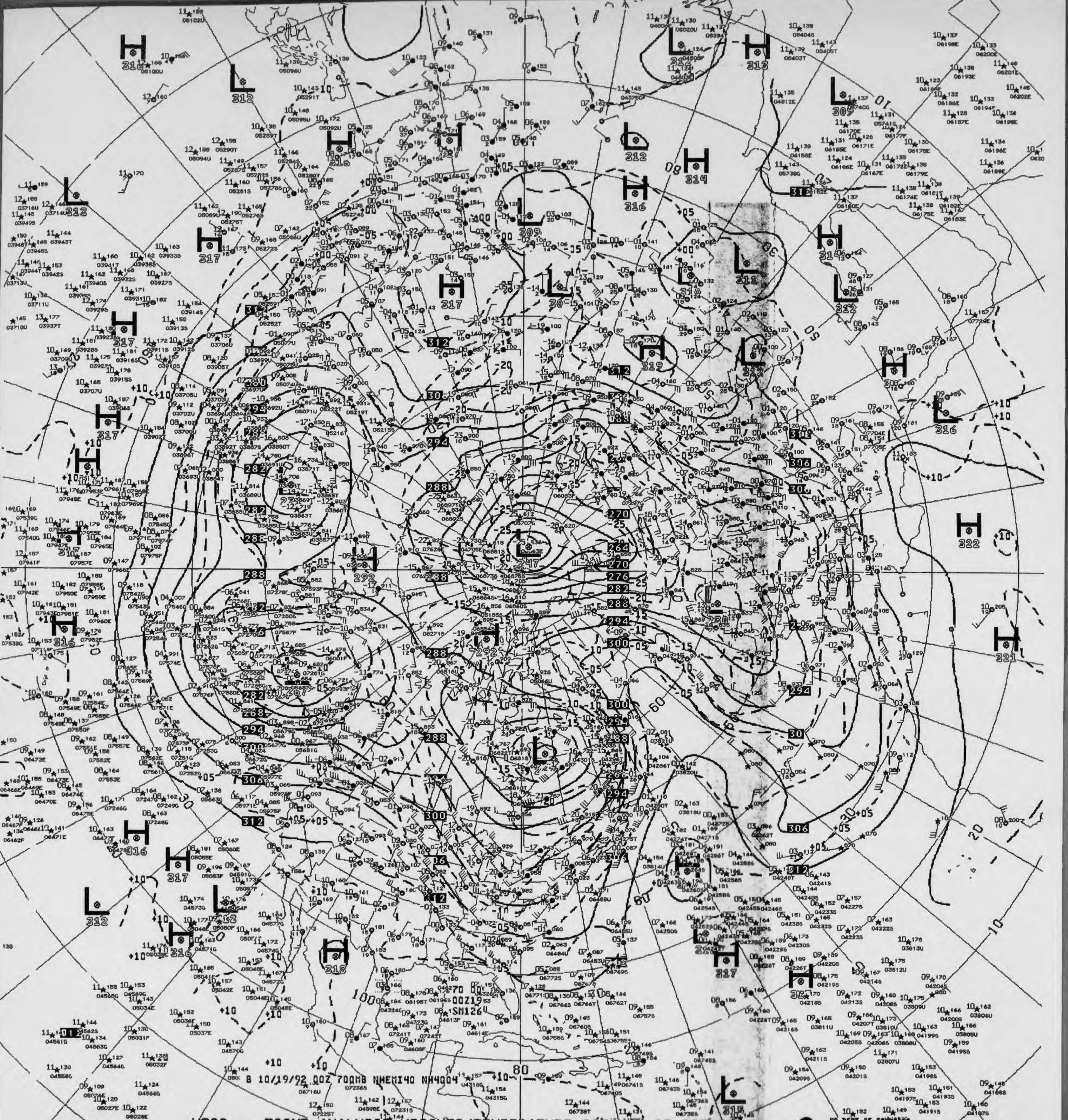
B 10/19/92 00Z 700MB NHEMI40 NH4004
00Z19
SM126

V822 ^^ 700MB ANALYSIS HEIGHTS/TEMPERATURE 00Z MON 19 OCT 92

US DEPT OF COMMERCE
NOAA/NWS/NMC WASHINGTON

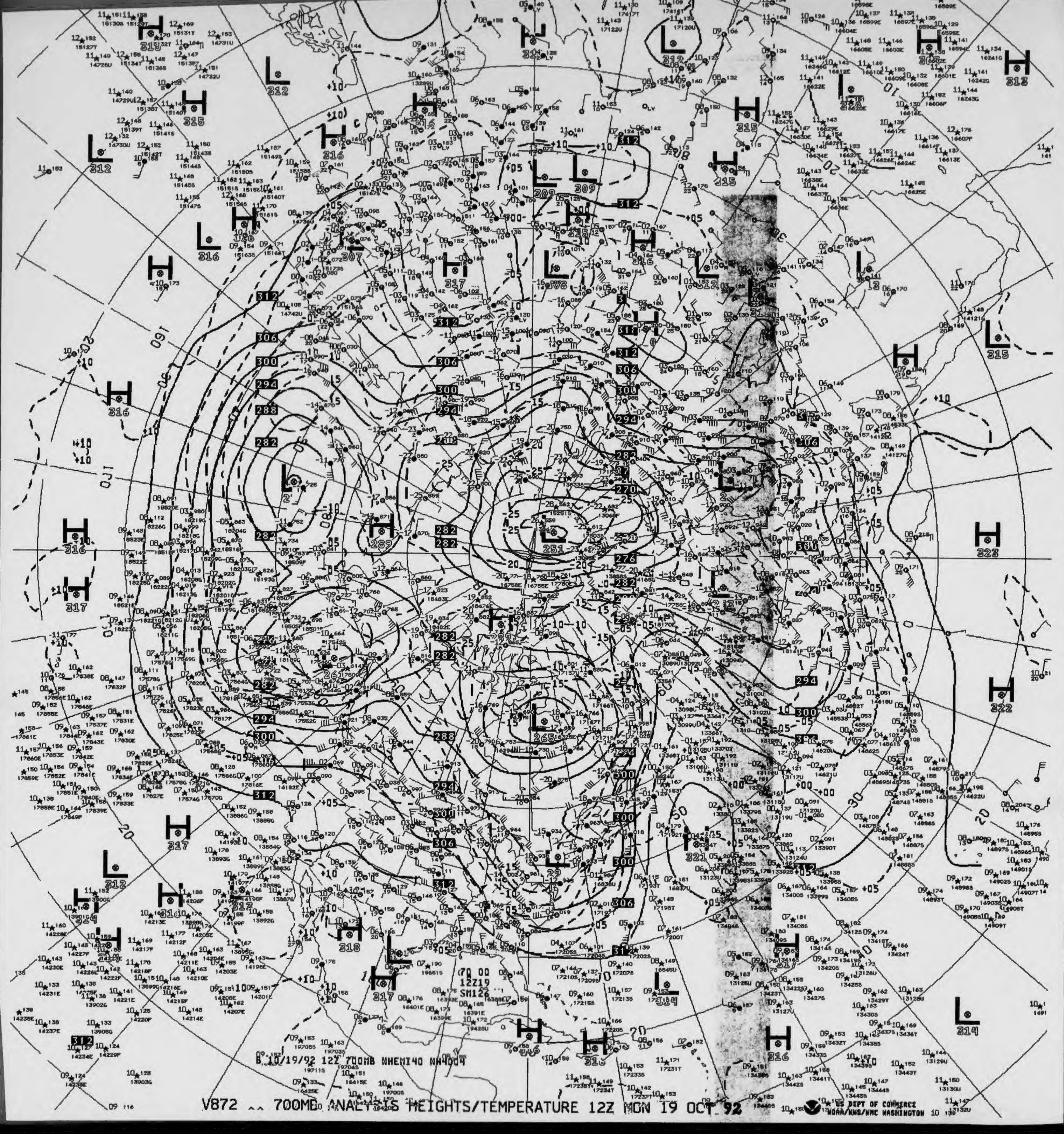
8 10/19/92 12Z 700MB NHEMI40 NH4004
70 00
12Z19
SM126
251
261
265
289
282
288
294
300
306
312
316
317
318
321
323
322
314
315
309
307

V872 ^^ 700MB ANALYSIS HEIGHTS/TEMPERATURE 12Z MON 19 OCT 92

US DEPT OF COMMERCE
NOAA/NWS/NMC WASHINGTON

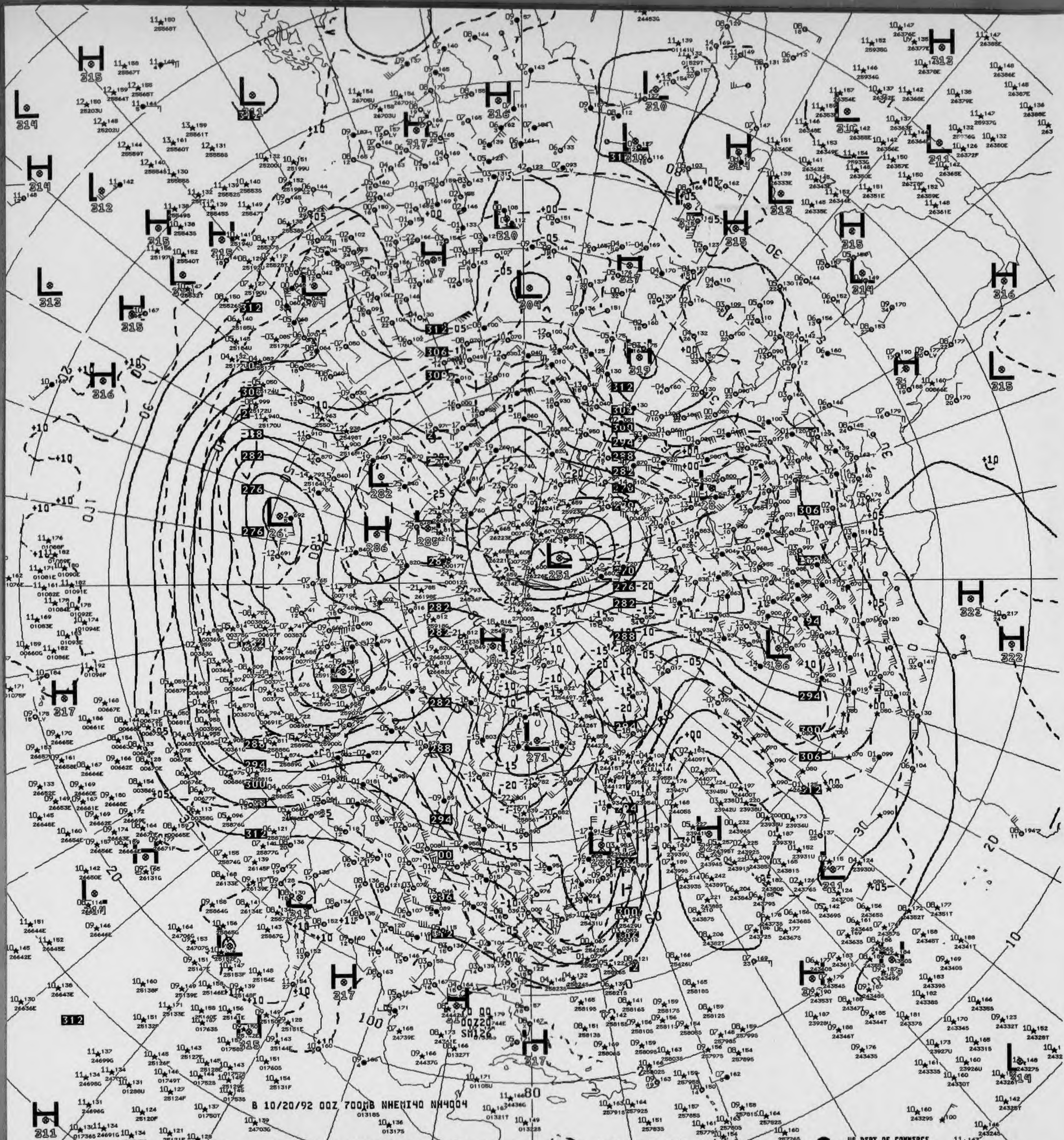

B 10/20/92 00Z 700MB NHEMI40 NH4004

700MB ANALYSIS HEIGHTS/TEMPERATURE 00Z TUE 20 OCT 92

US DEPT OF COMMERCE
NOAA/NWS/NMC WASHINGTON

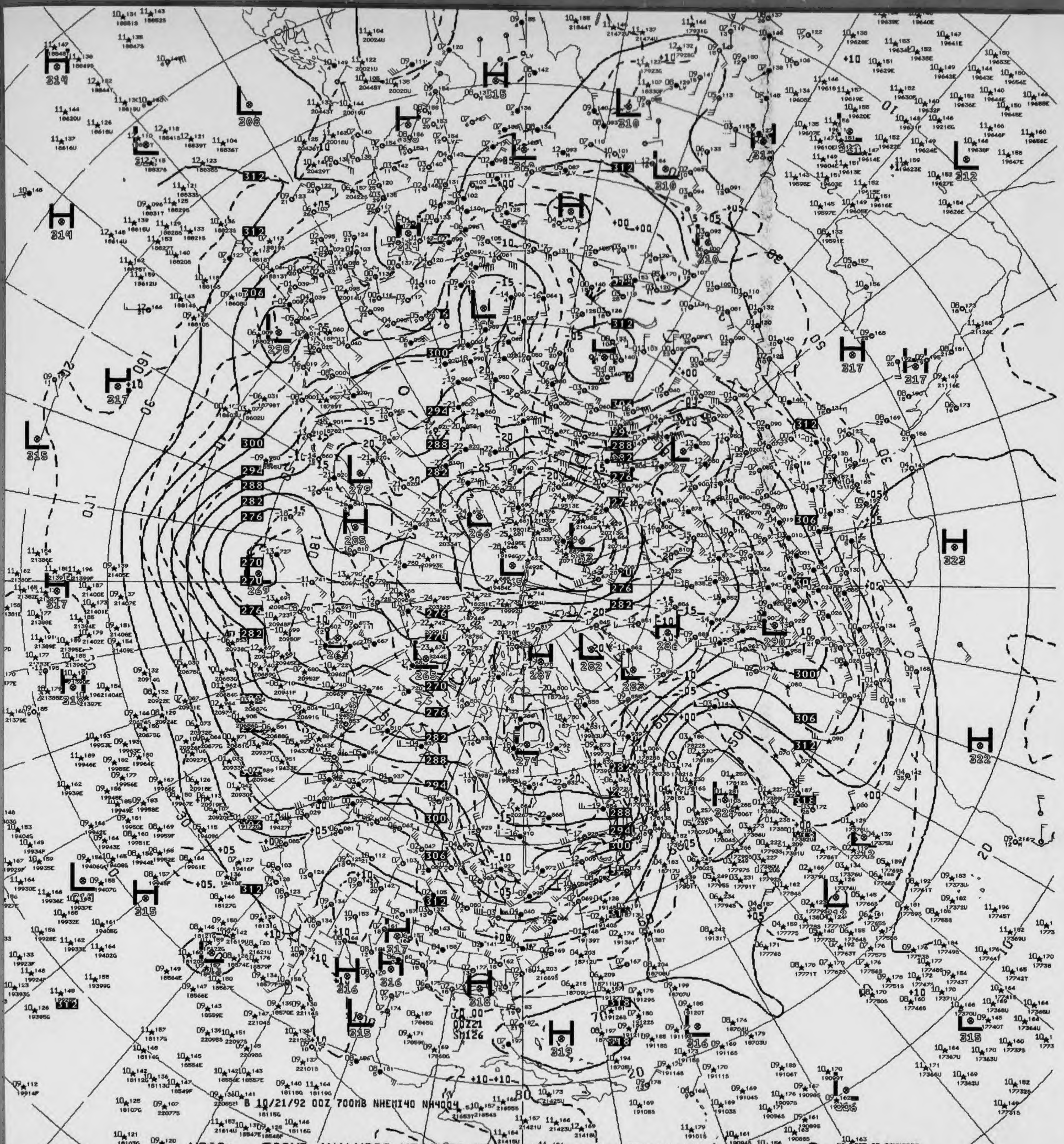
B 10/21/92 00Z 700MB NHEMI40 NH4004
00Z21
SM126

V822 ^^ 700MB ANALYSIS HEIGHTS/TEMPERATURE 00Z WED 21 OCT 92

US DEPT OF COMMERCE
NOAA/NWS/NMC WASHINGTON

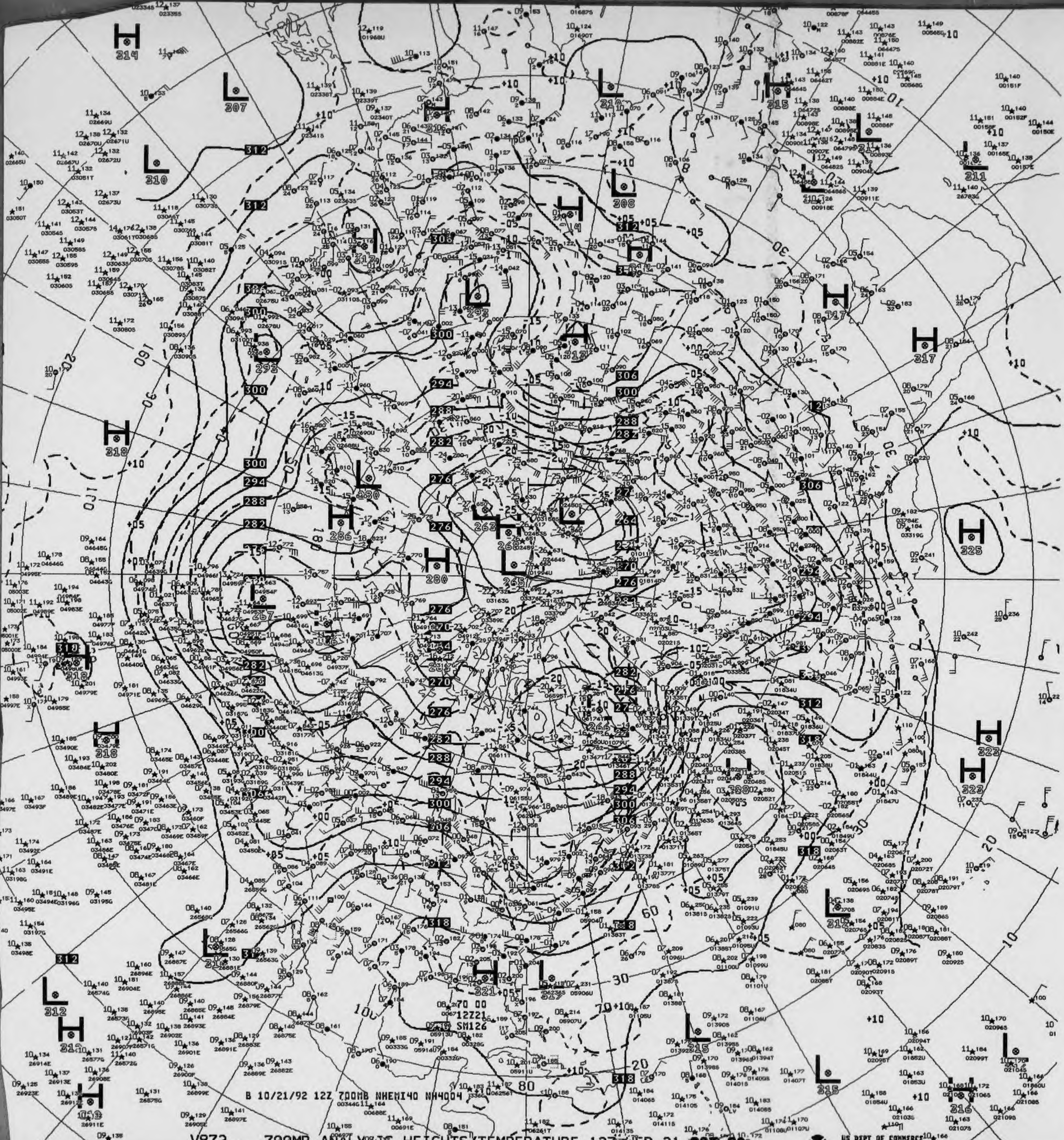
B 10/21/92 12Z 700MB NHEMI40 NH4004
70 00
12Z21
SM126

V872 ^^ 700MB ANALYSIS HEIGHTS/TEMPERATURE 12Z WED 21 OCT 92

US DEPT OF COMMERCE
NOAA/NWS/NMC WASHINGTON

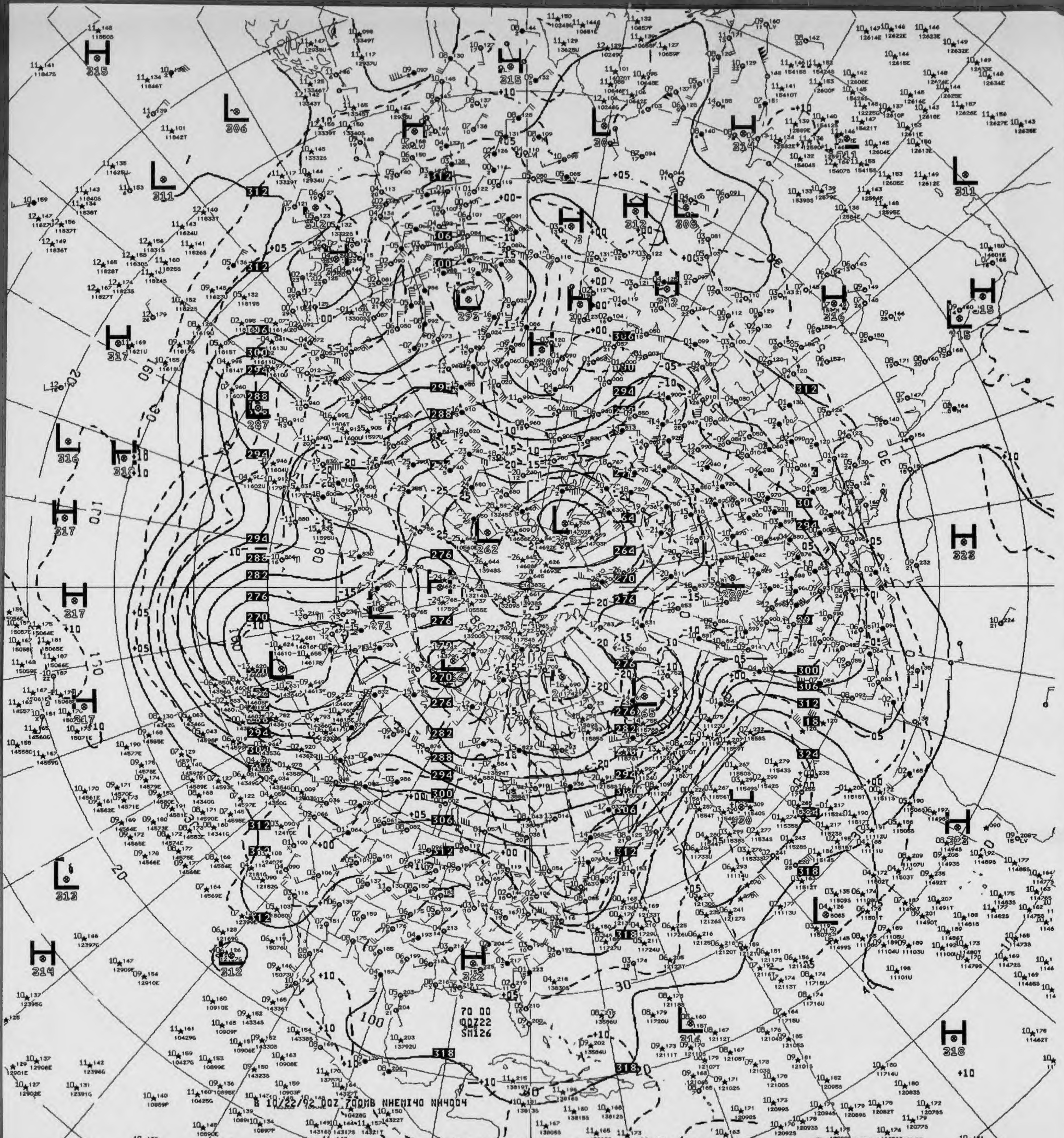
70 00
00Z22
SM126
B 10/22/92 00Z 700MB NHEMI40 NH4004

022 .. 700MB ANALYSIS HEIGHTS/TEMPERATURE 00Z THU 22 OCT 92

US DEPT OF COMMERCE
NOAA/NWS/NMC WASHINGTON

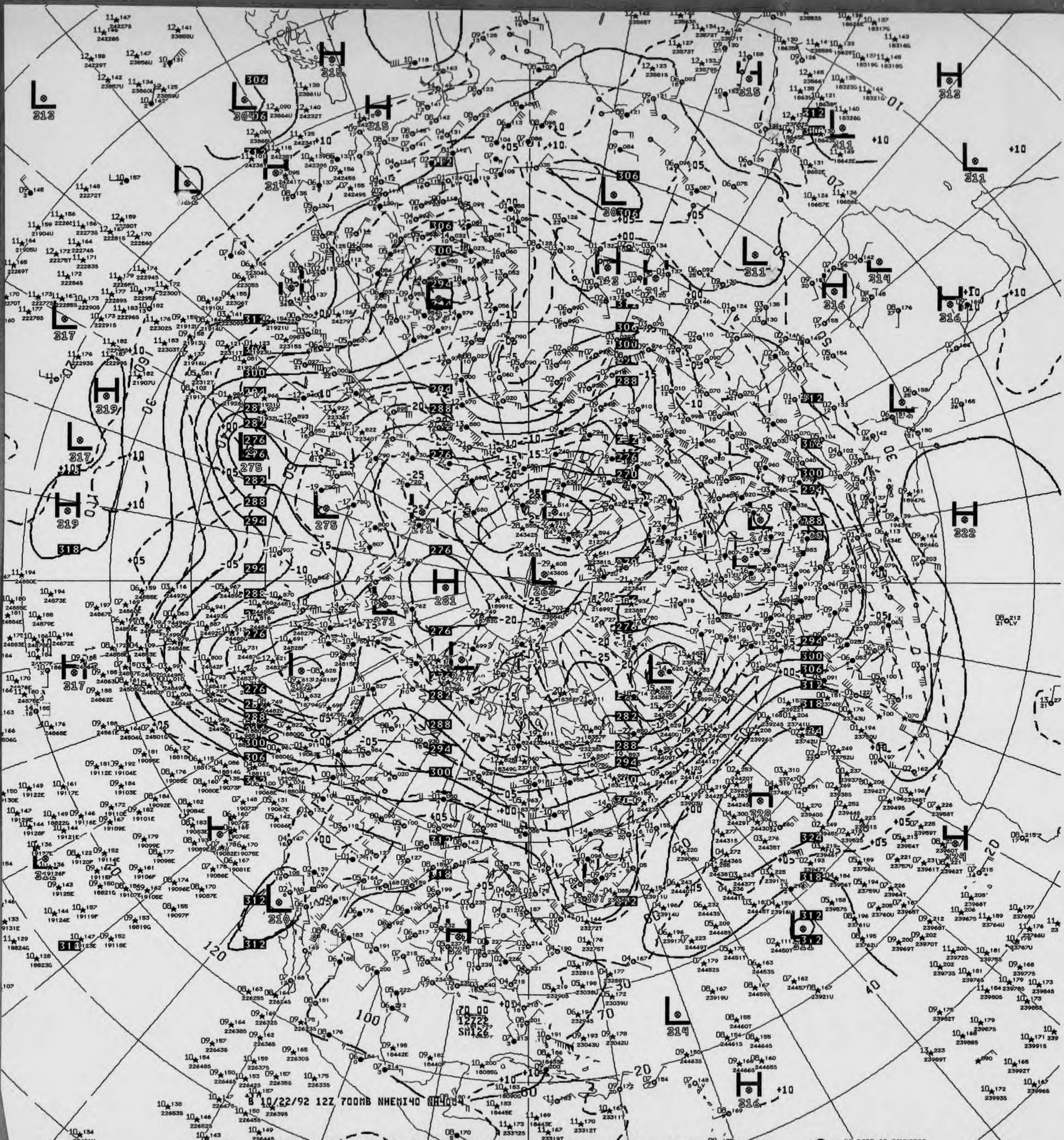
B 10/22/92 12Z 700MB NHEMI40 NH4004

V872 ^^ 700MB ANALYSIS HEIGHTS/TEMPERATURE 12Z THU 22 OCT 92

US DEPT OF COMMERCE
NOAA/NWS/NMC WASHINGTON

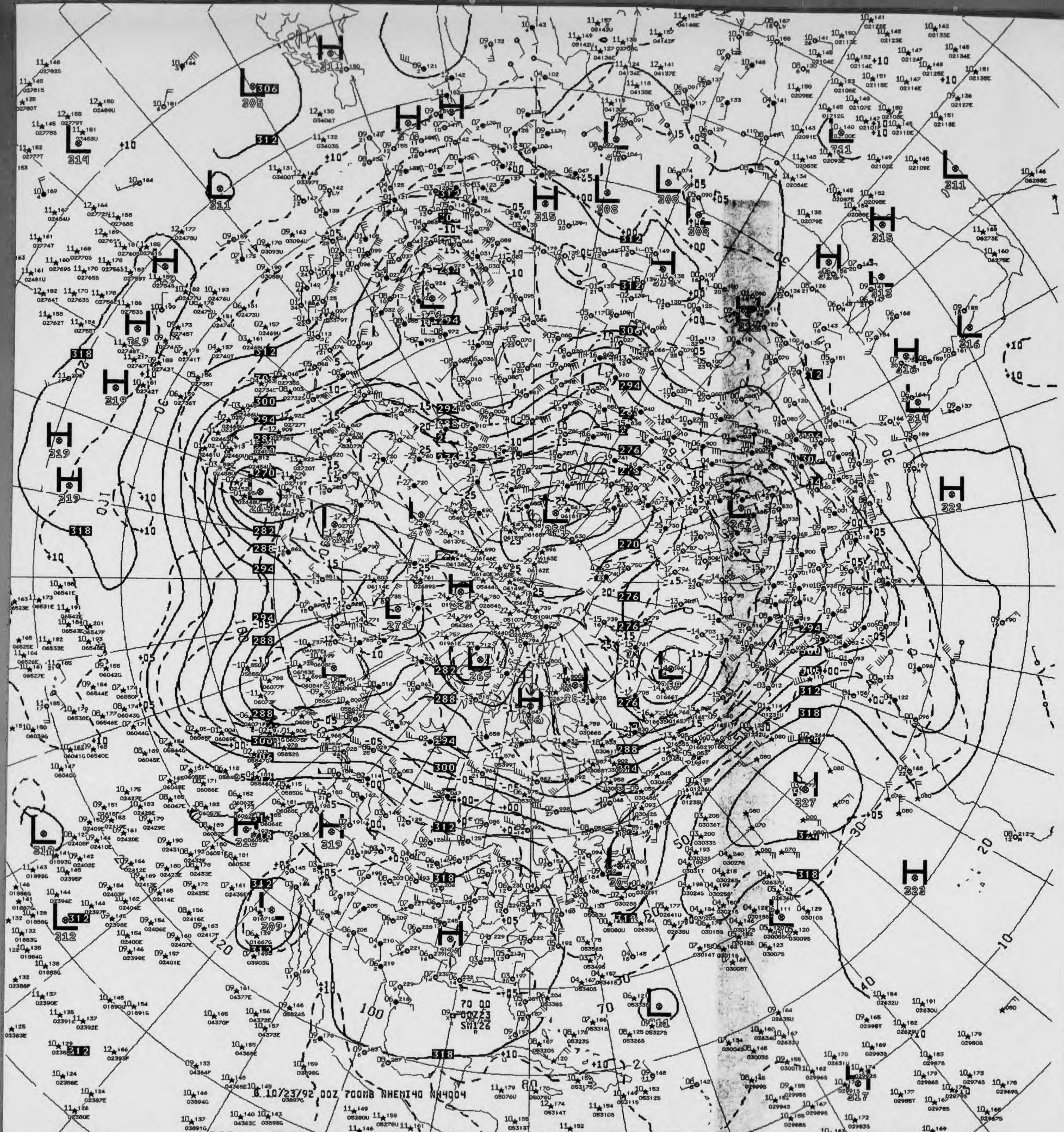
8 10/23/92 00Z 700MB NHEMI40 NH4004
70 00
00Z23
SM126
US DEPT OF COMMERCE
NOAA/NWS/NMC WASHINGTON

V822 700MB ANALYSIS HEIGHTS/TEMPERATURE 00Z FRI 23 OCT 92

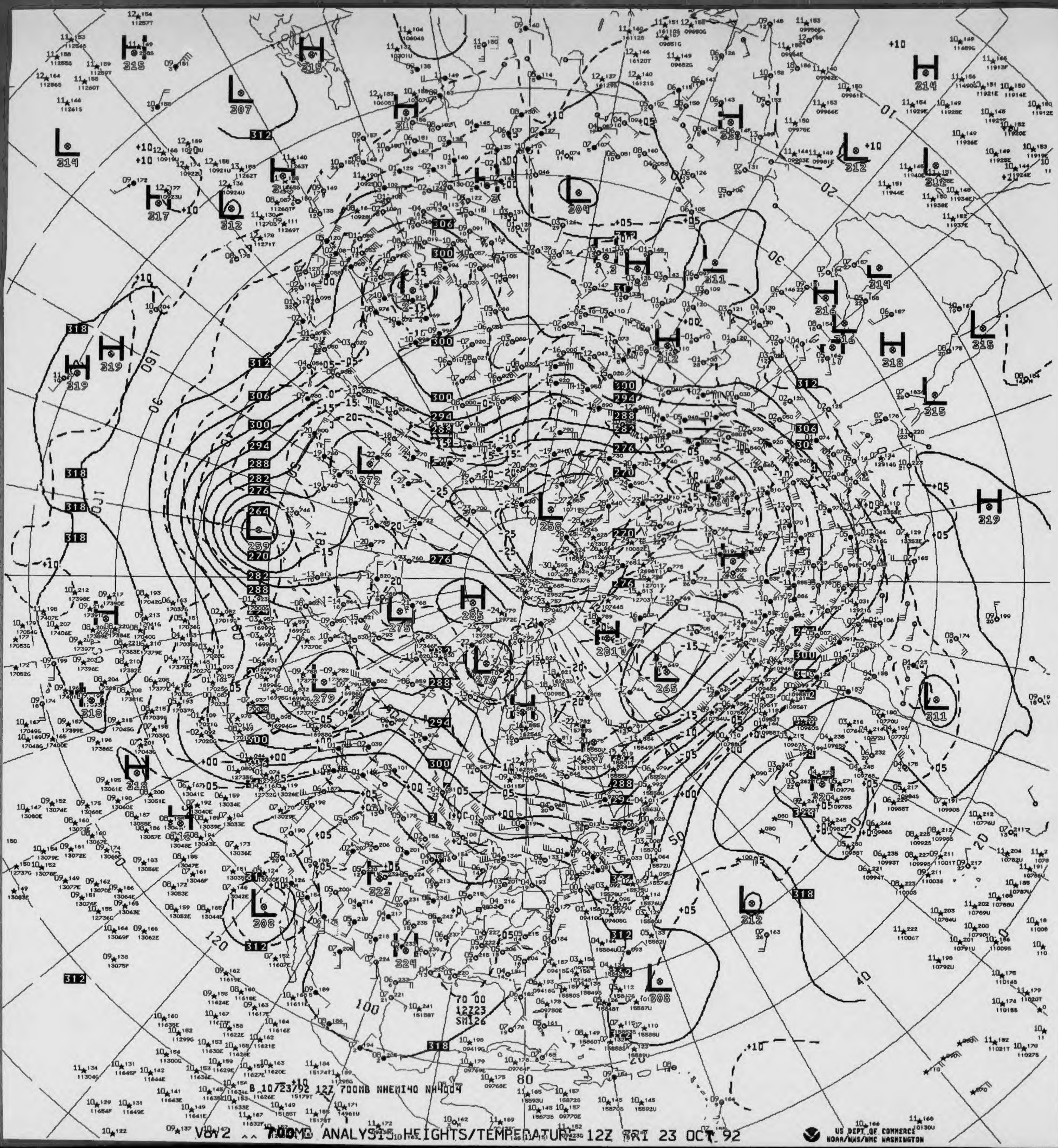
B 10/23/92 12Z 700MB NHEMI40 NH4004
70 00
12Z23
SM126

V8Y2 ^^ 700MB ANALYSIS HEIGHTS/TEMPERATURE 12Z FRI 23 OCT 92

US DEPT. OF COMMERCE
NOAA/NWS/NMC WASHINGTON

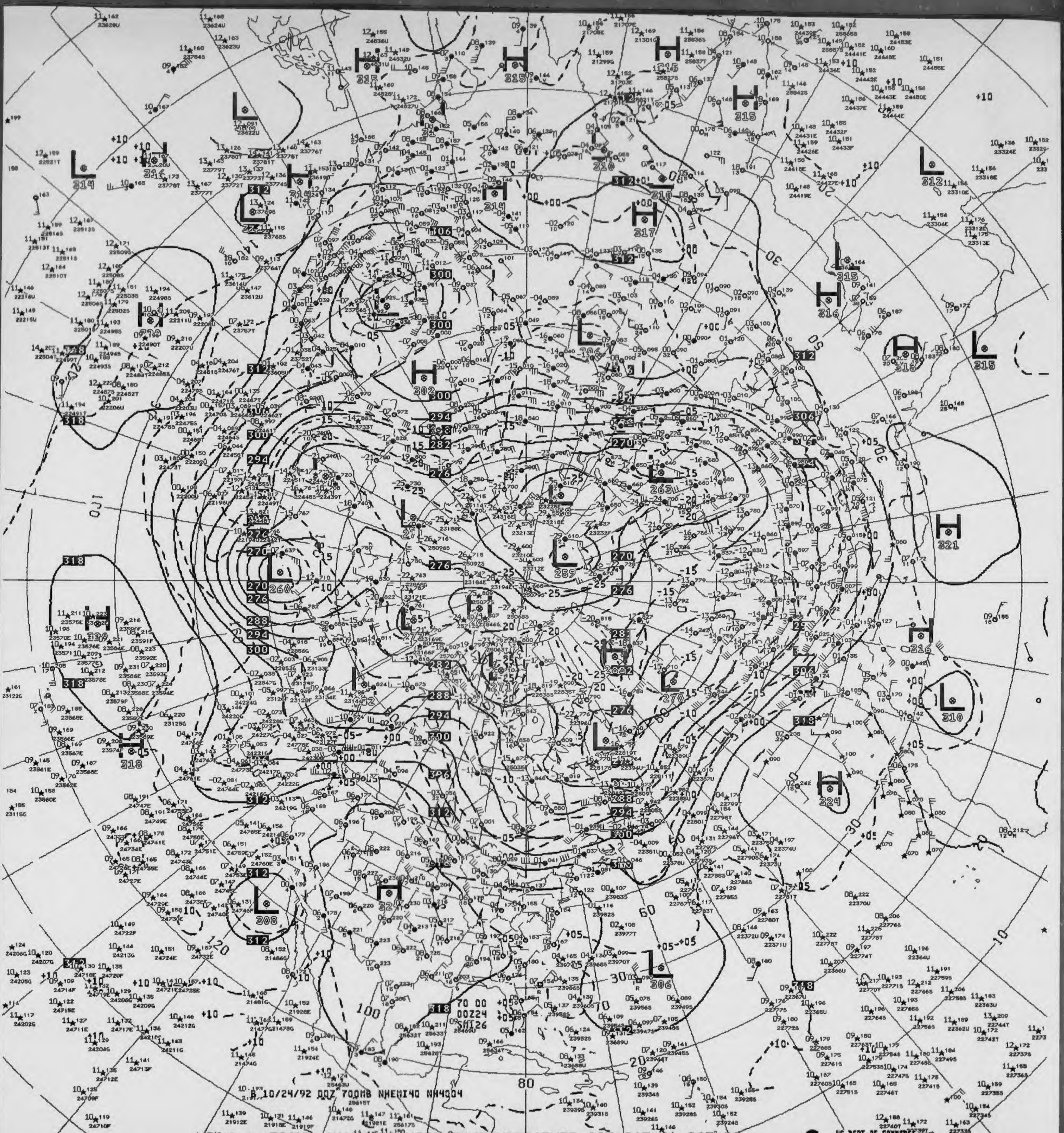
B 10/24/92 00Z 700MB NHEMI40 NH4004
70 00
00Z24
SM126
H
L
80
100
120

V822 700MB ANALYSIS HEIGHTS/TEMPERATURE 00Z SAT 24 OCT 92

US DEPT OF COMMERCE
NOAA/NWS/NMC WASHINGTON

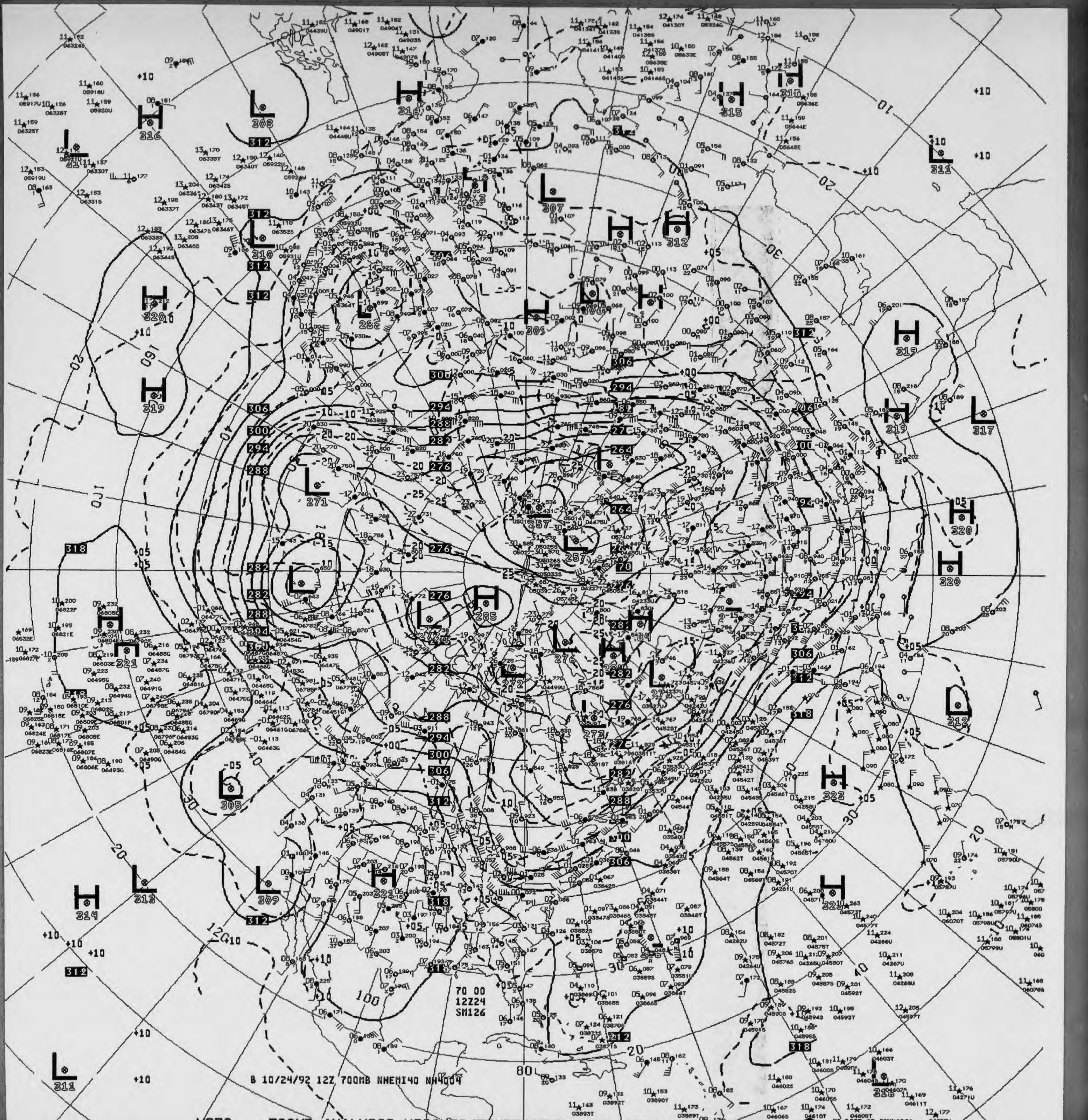
70 00
12Z24
SM126
B 10/24/92 12Z 700MB NHEMI40 NH4004

V872 ^^ 700MB ANALYSIS HEIGHTS/TEMPERATURE 12Z SAT 24 OCT 92

US DEPT OF COMMERCE
NOAA/NWS/NMC WASHINGTON

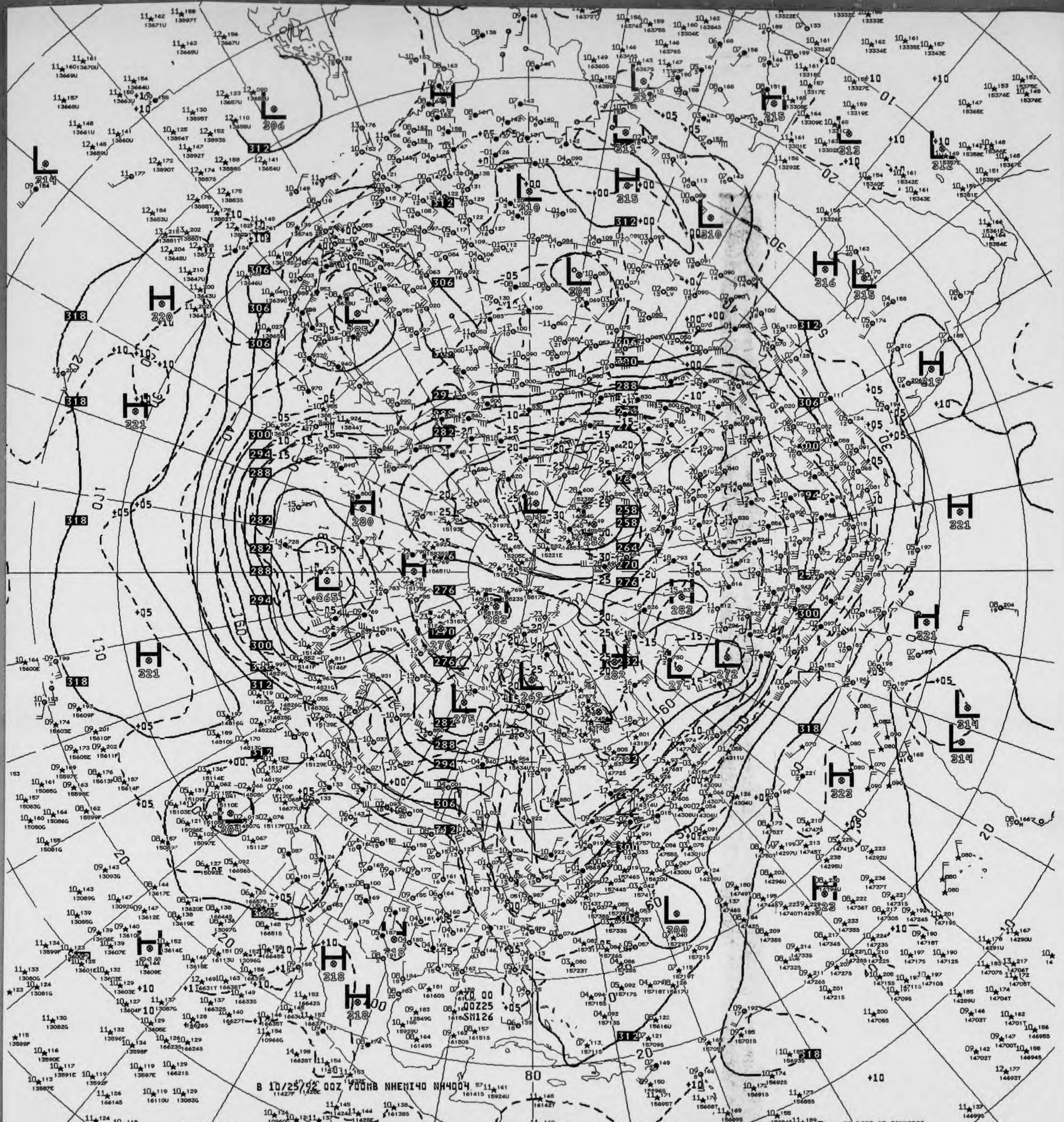
B 10/25/92 00Z 700MB NHEMI40 NA4004
00Z25
SM126
80

V822 700MB ANALYSIS HEIGHTS/TEMPERATURE 00Z SUN 25 OCT 92

US DEPT OF COMMERCE
NOAA/NWS/NMC WASHINGTON

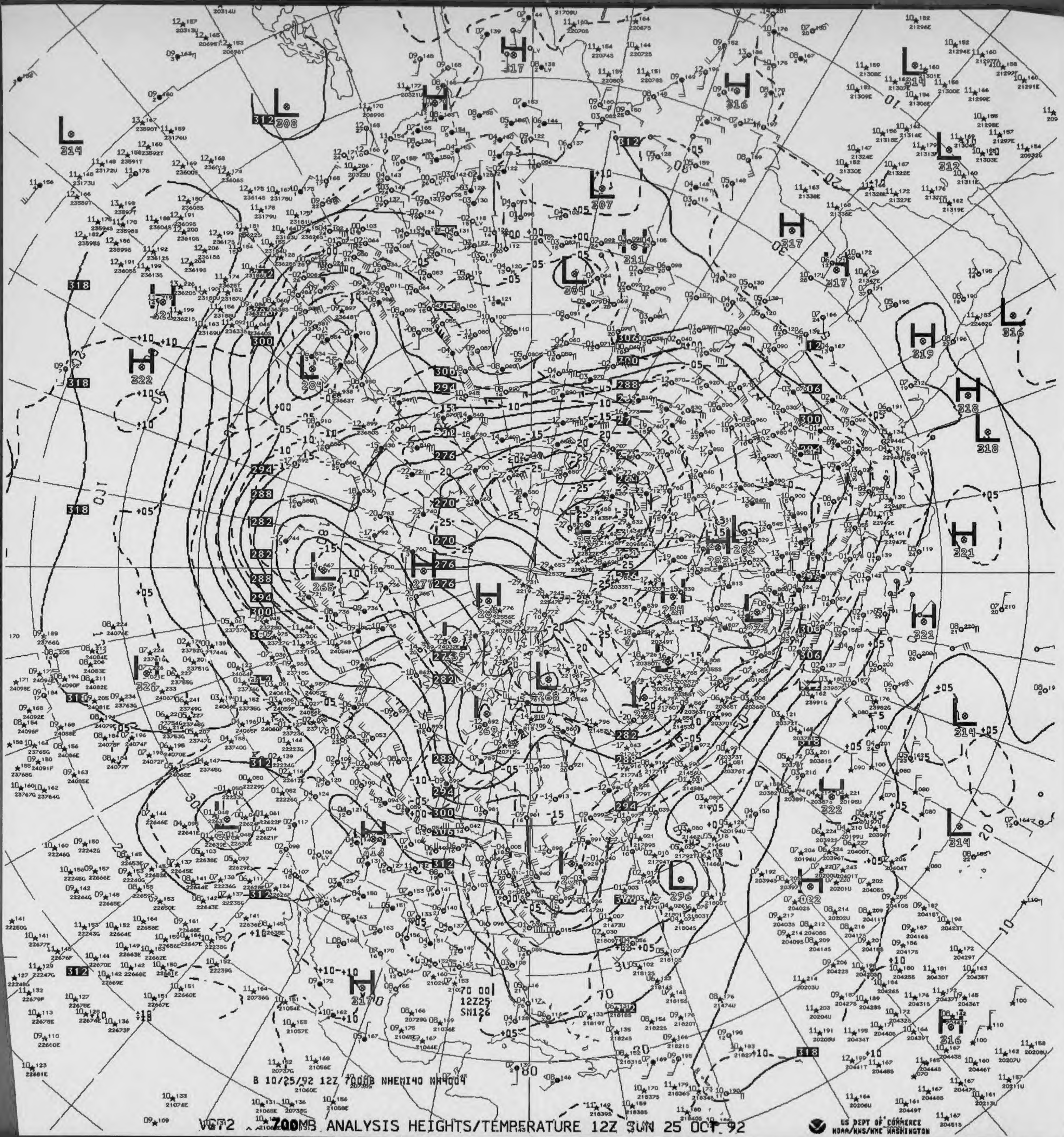
B 10/25/92 12Z 700MB NHEMI40 NH4004
70 001
12Z25
SM126

VCT2 700MB ANALYSIS HEIGHTS/TEMPERATURE 12Z SUN 25 OCT 92

US DEPT OF COMMERCE
NOAA/NWS/NMC WASHINGTON

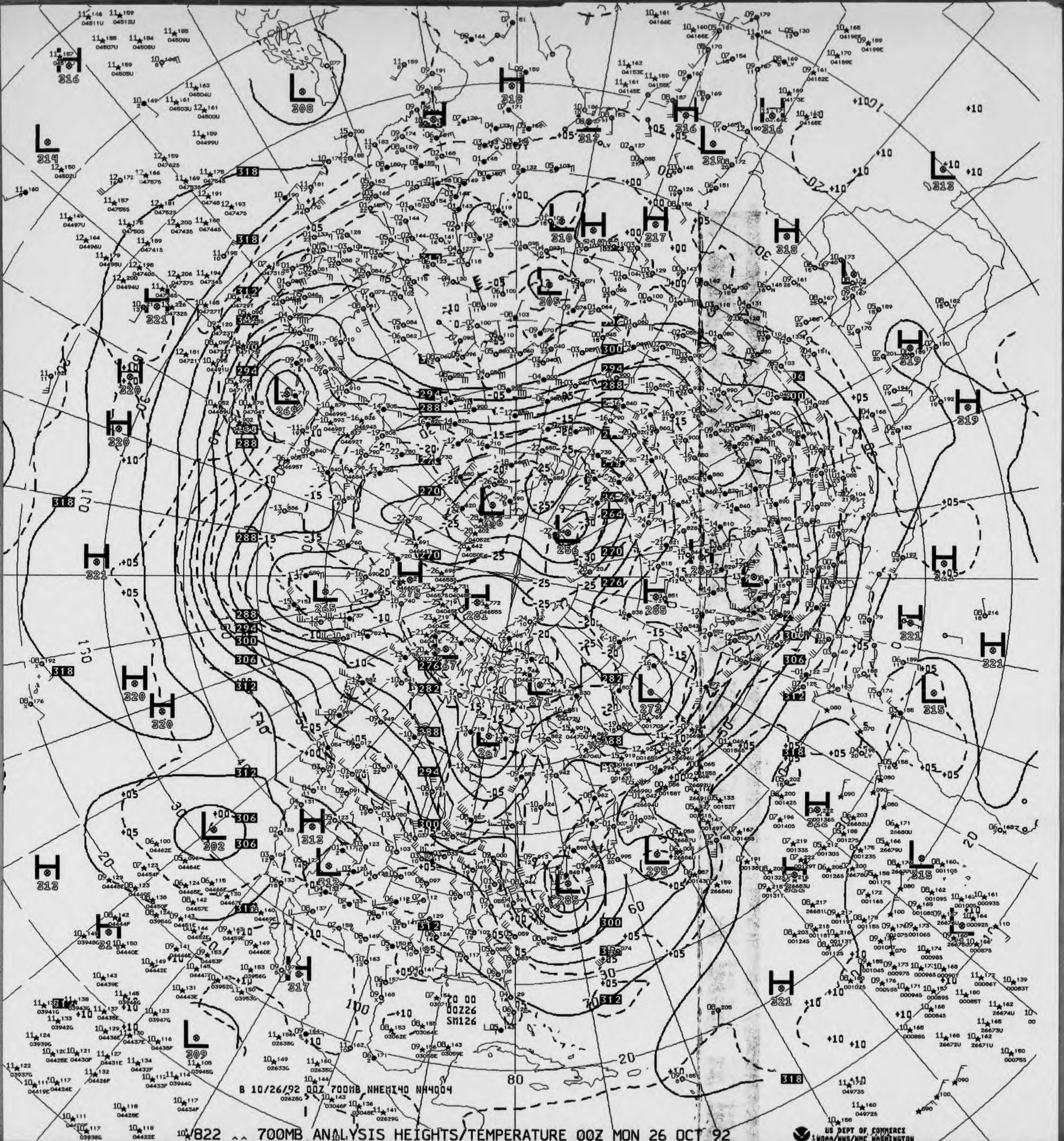
B 10/26/92 00Z 700MB NHEMI40 NH4004

822 ^^ 700MB ANALYSIS HEIGHTS/TEMPERATURE 00Z MON 26 OCT 92

US DEPT OF COMMERCE
NOAA/NWS/NMC WASHINGTON

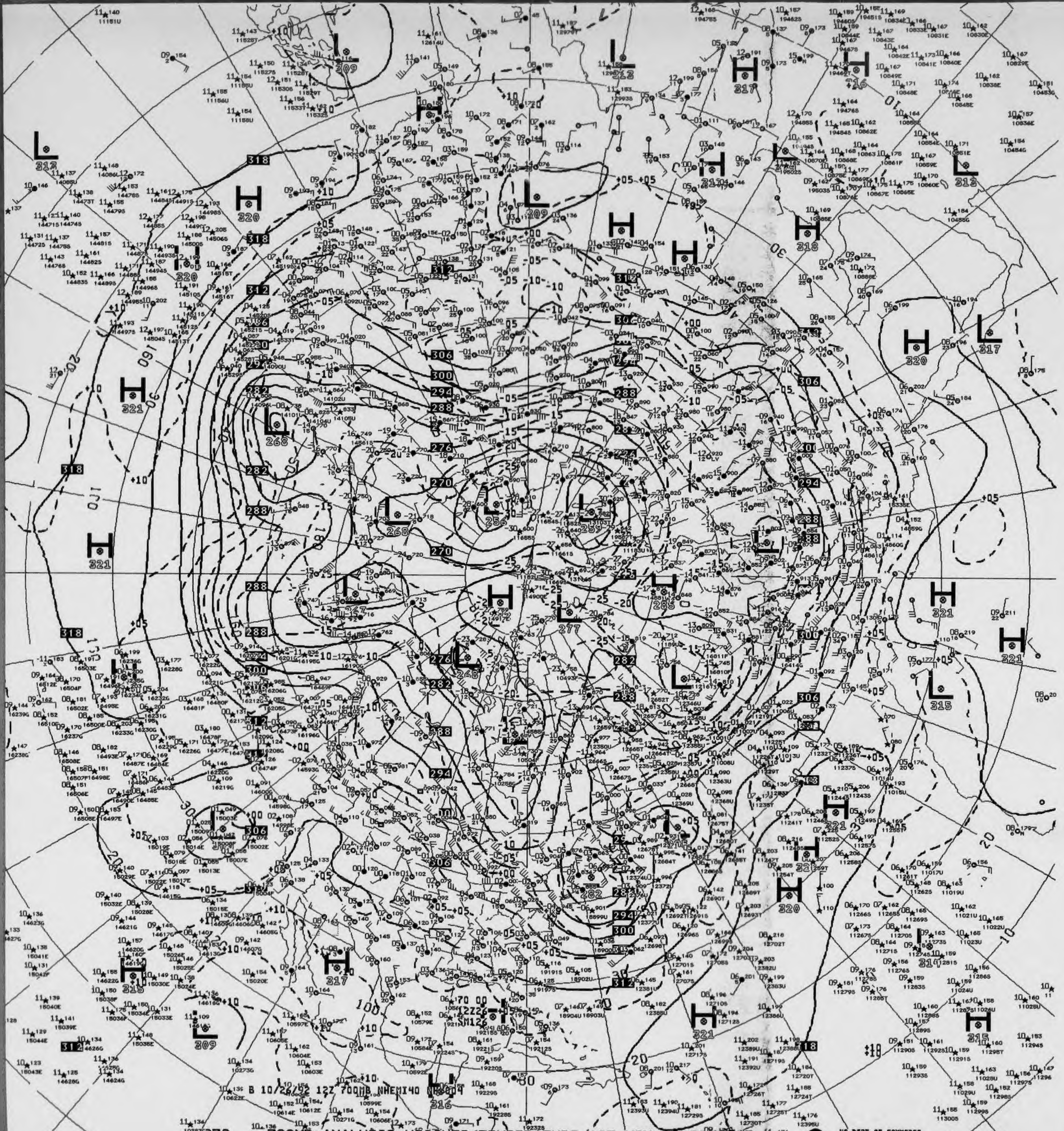
B 10/26/92 12Z 700MB NHEMI40 NH8004

V872 700MB ANALYSIS HEIGHTS/TEMPERATURE 12Z MON 26 OCT 92

US DEPT OF COMMERCE
NOAA/NWS/NMC WASHINGTON

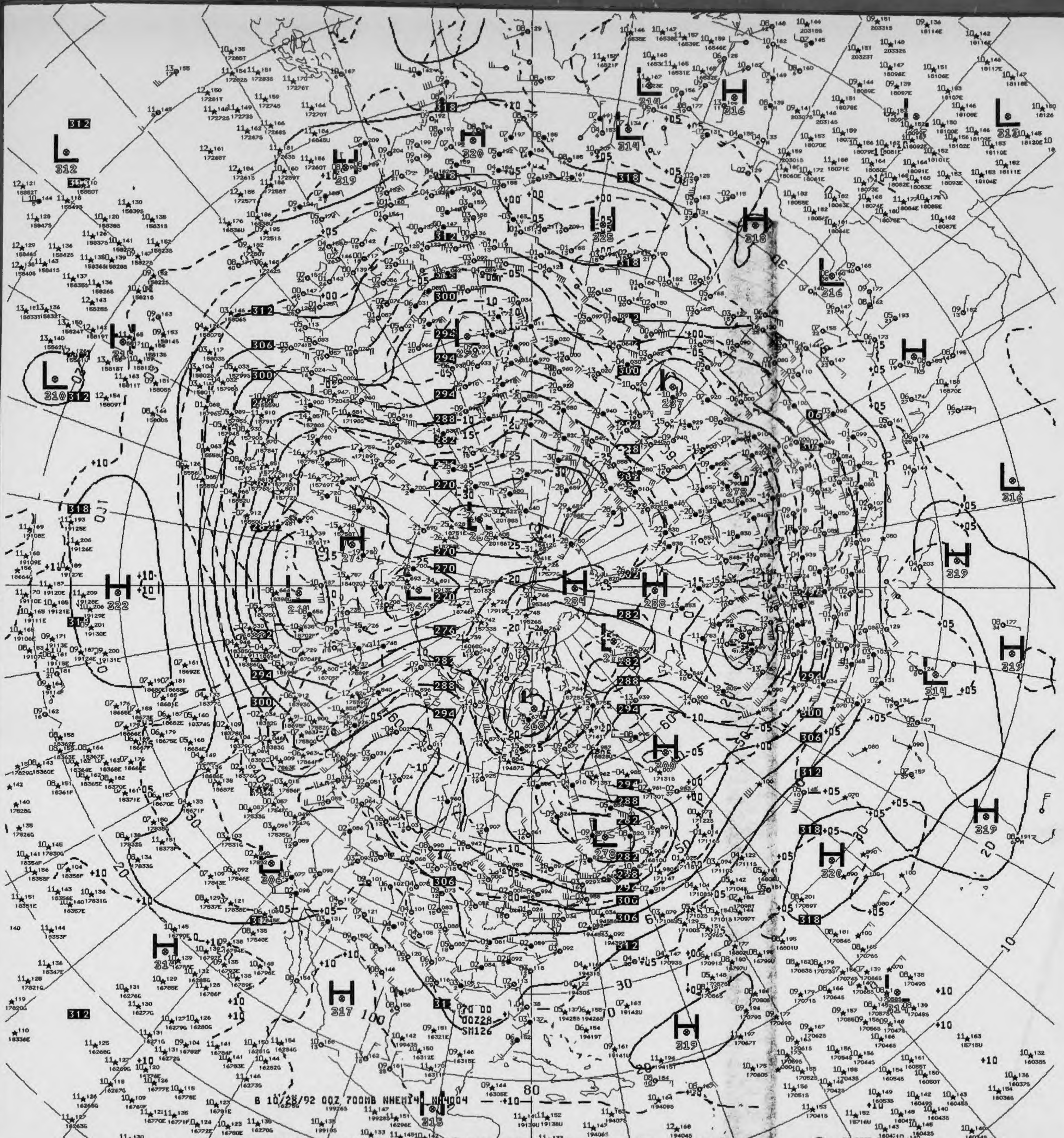
B 10/28/92 00Z 700MB NHEMI40 NA4004
70 00
00Z28
SM126

V822 ^^ 700MB ANALYSIS HEIGHTS/TEMPERATURE 00Z WED 28 OCT 92

US DEPT OF COMMERCE
NOAA/NWS/NMC WASHINGTON

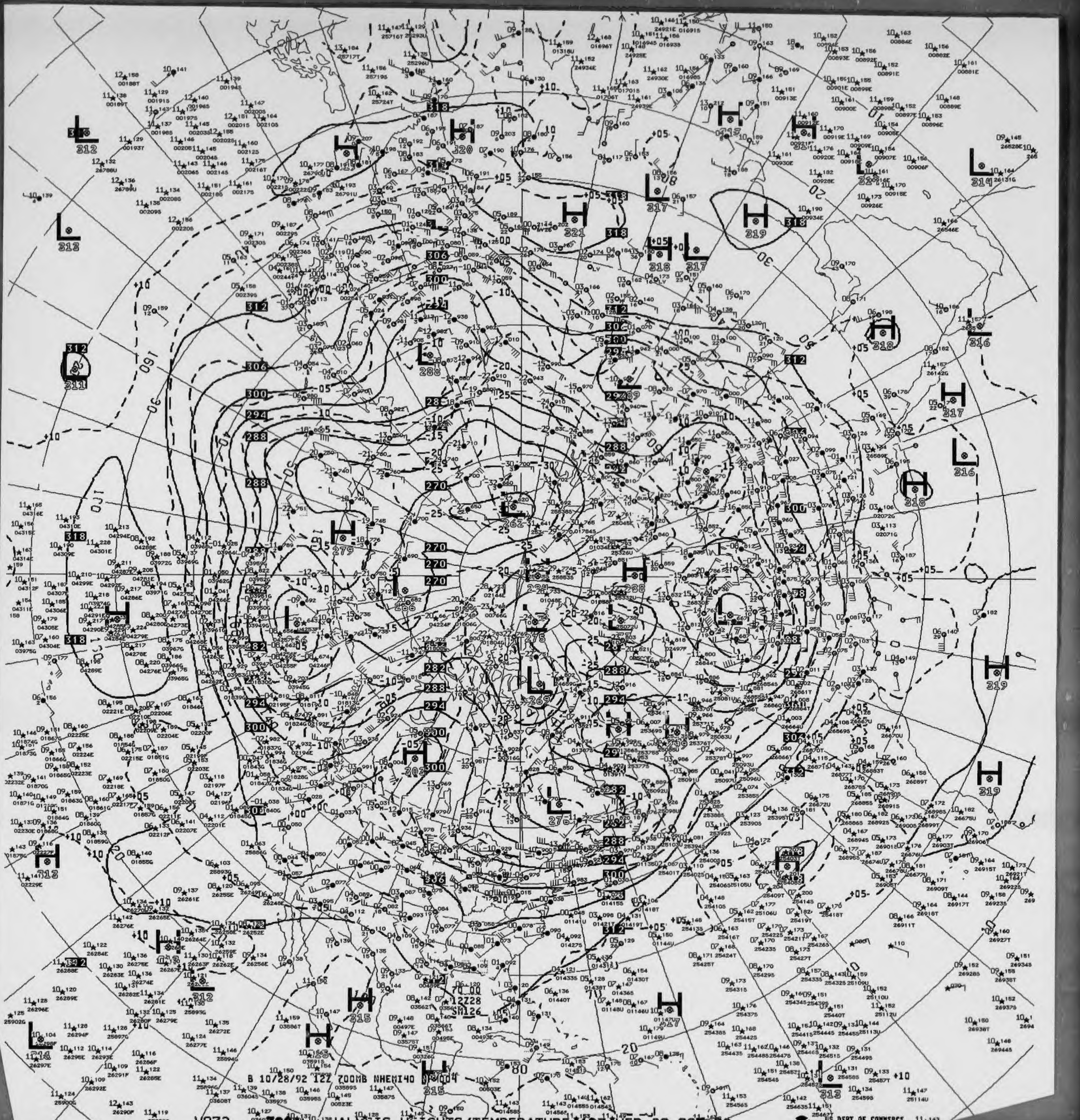
B 10/28/92 12Z 700MB NHEMI40

V872 700MB ANALYSIS HEIGHTS/TEMPERATURE 12Z WED 28 OCT 92

US DEPT OF COMMERCE
NOAA/NWS/NMC WASHINGTON

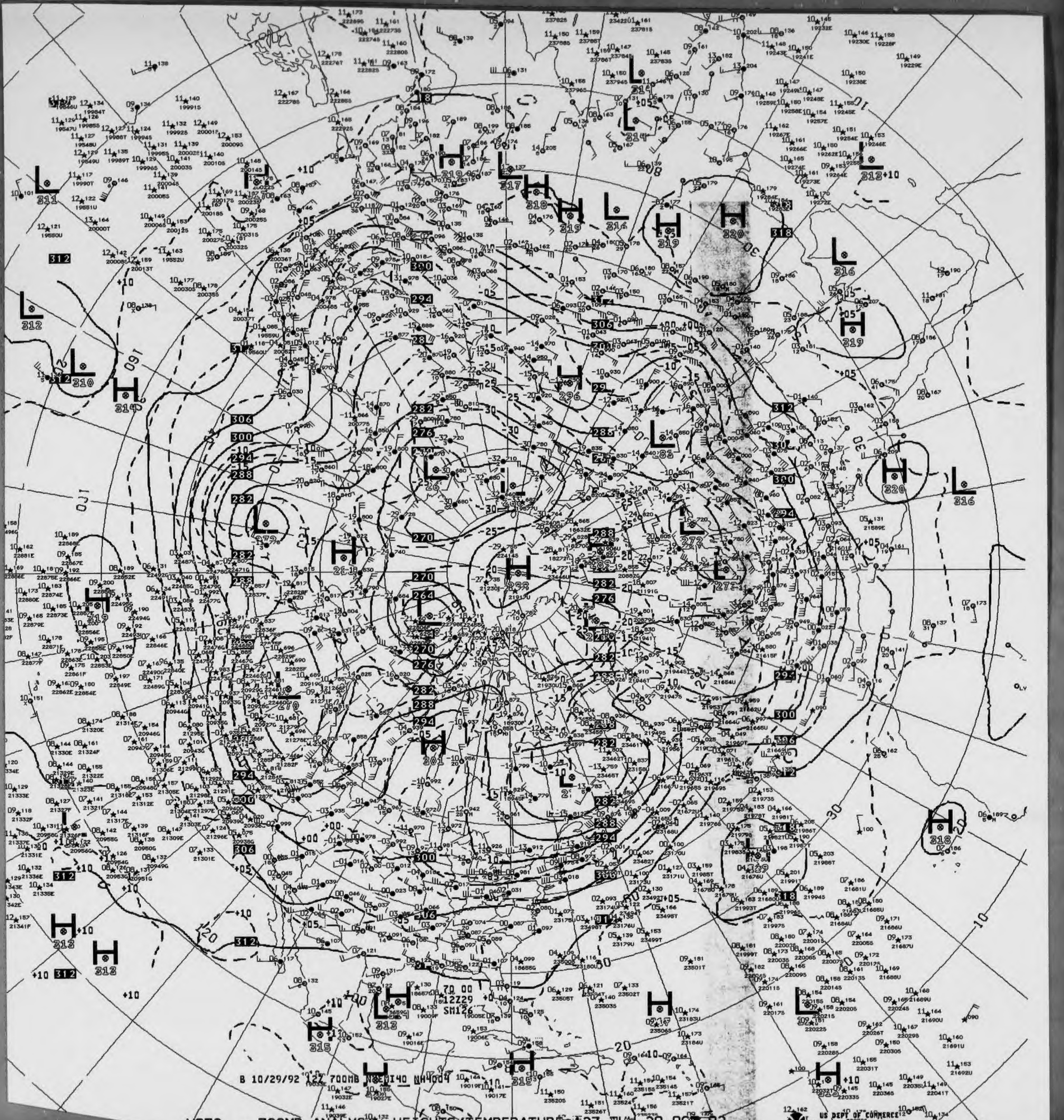
B 10/29/92 12Z 700MB NHEMI40 NH4004
70 00
12Z29
SM126

V872 ^^ 700MB ANALYSIS HEIGHTS/TEMPERATURE 12Z THU 29 OCT 92

US DEPT OF COMMERCE
NOAA/NWS/NMC WASHINGTON

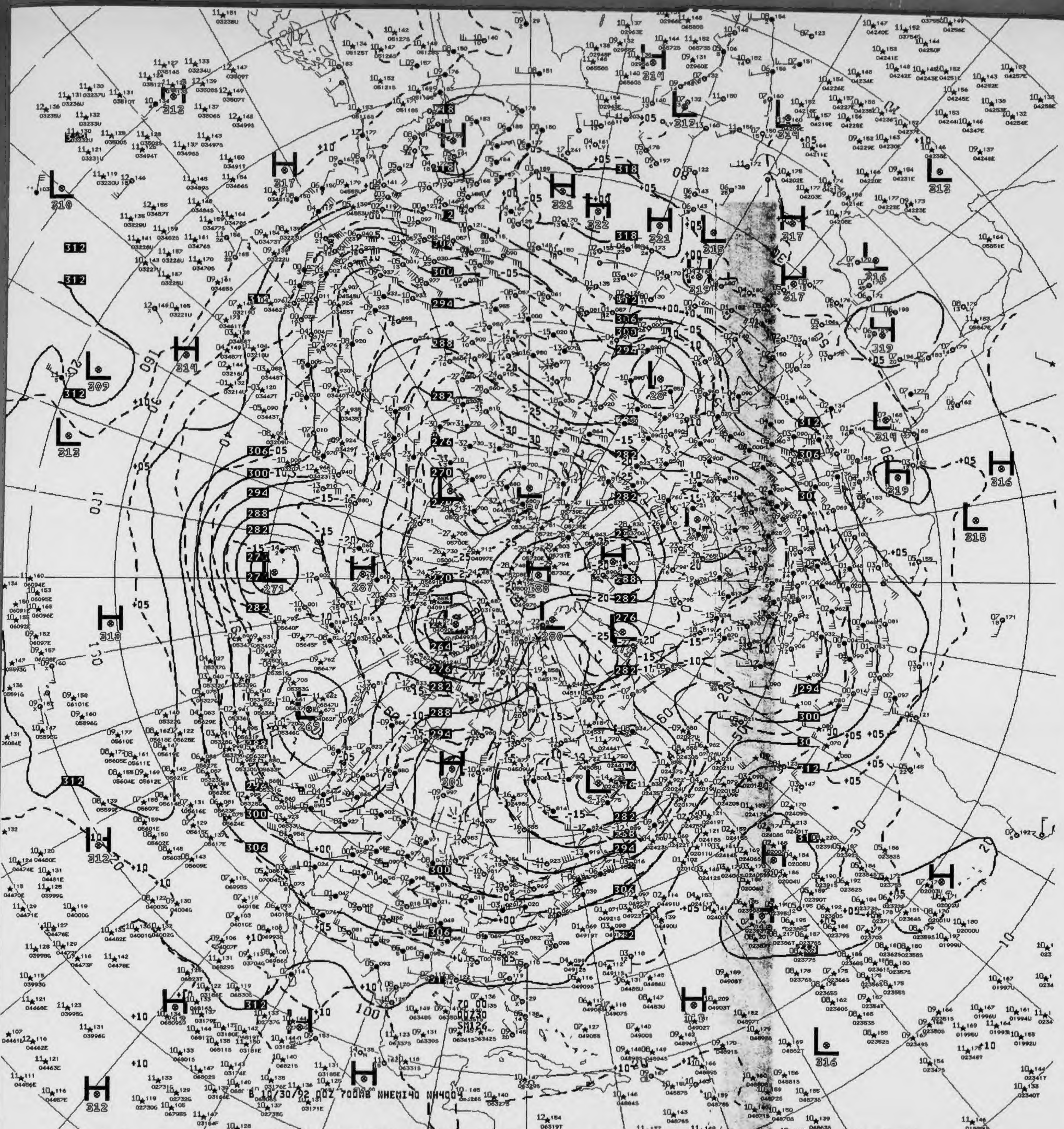
B 10/30/92 00Z 700MB NHEMI40 NH4004

V822 700MB ANALYSIS HEIGHTS/TEMPERATURE 00Z FRI 30 OCT 92

US DEPT OF COMMERCE
NOAA/NWS/NMC WASHINGTON

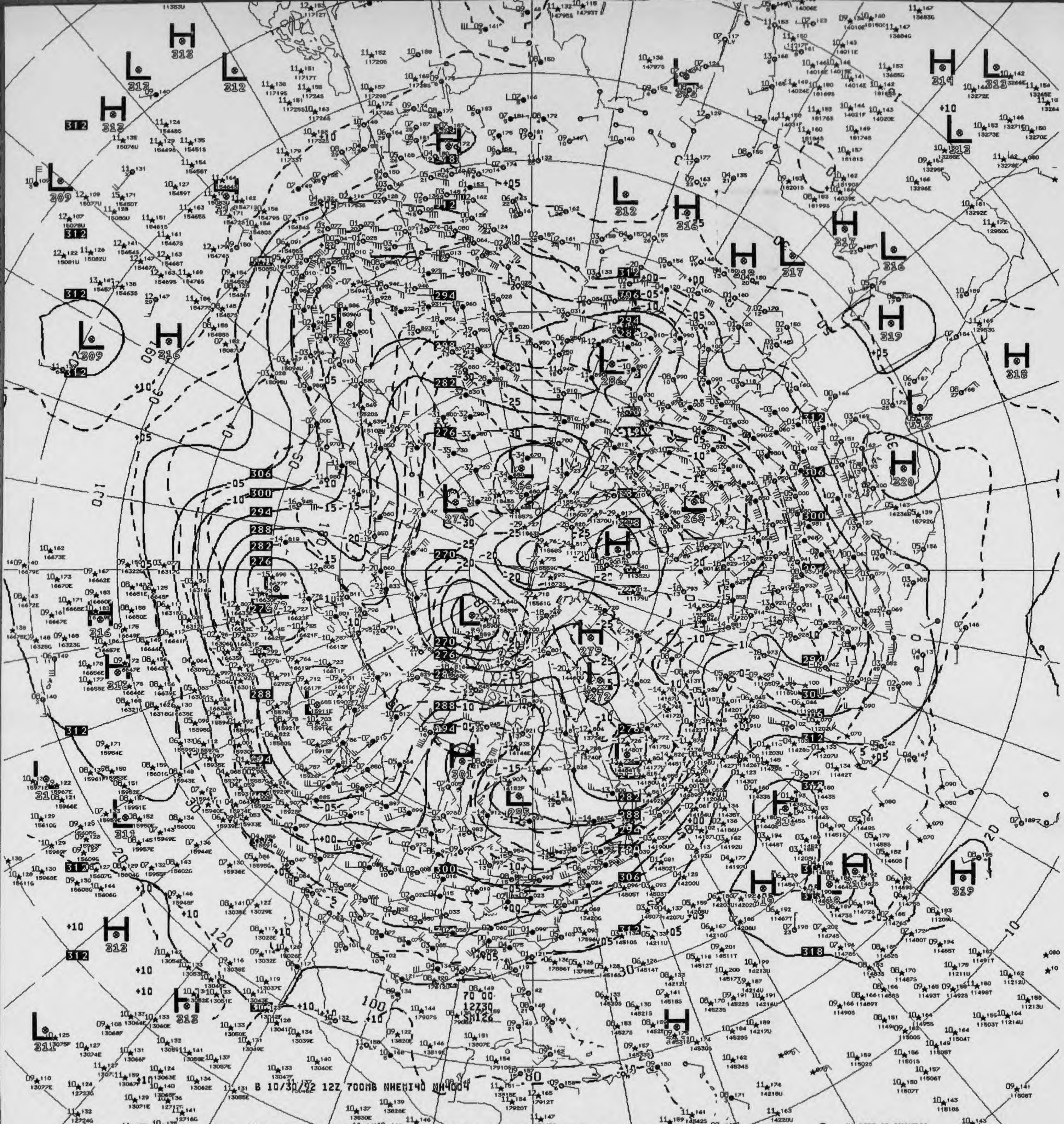

B 10/30/92 12Z 700MB NHEMI40 NH4004

V872 700MB ANALYSIS HEIGHTS/TEMPERATURE 12Z FRI 30 OCT 92

US DEPT OF COMMERCE
NOAA/NWS/NMC WASHINGTON

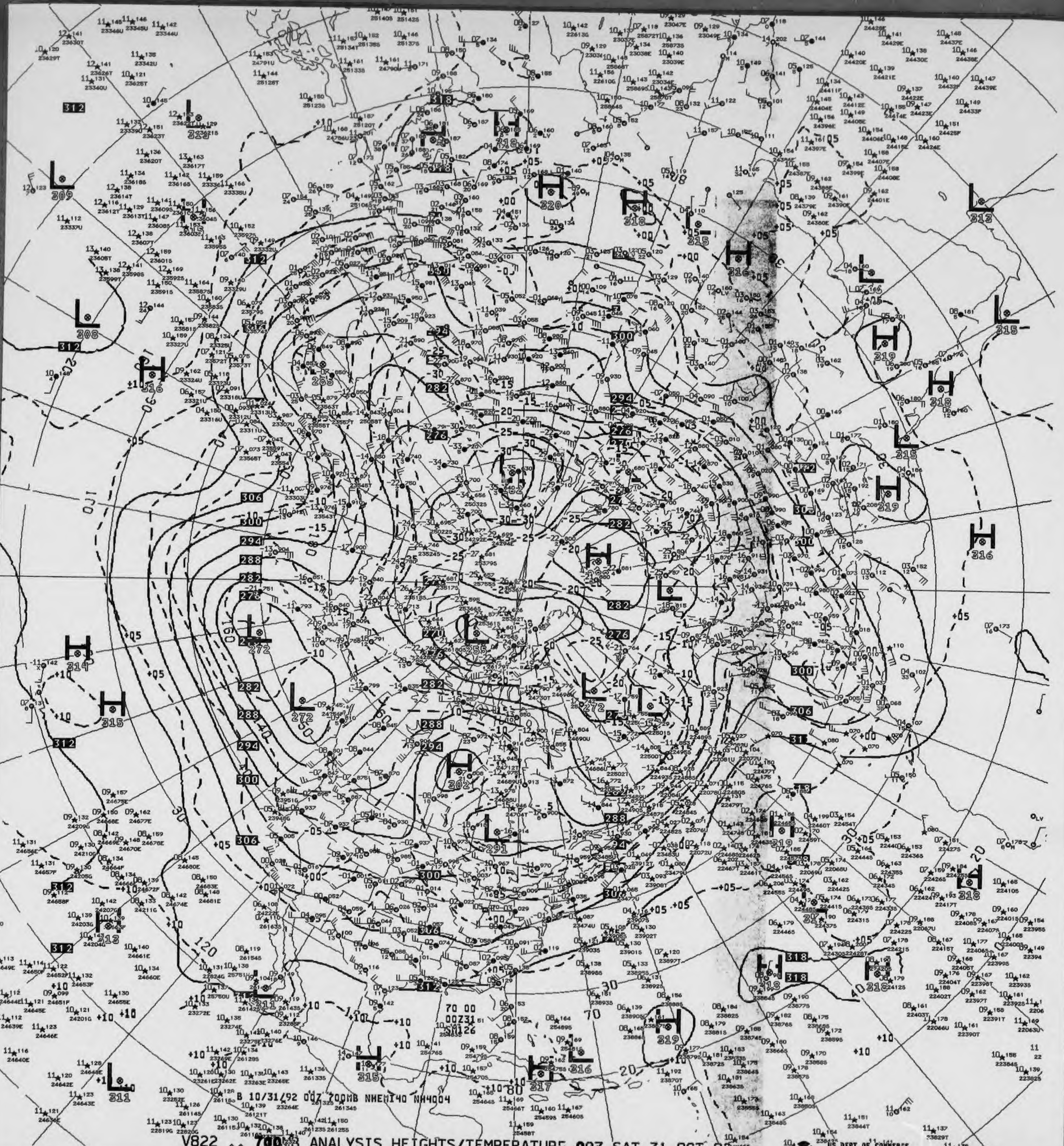
B 10/31/92 00Z 700MB NHEMI40 NH4004
70 00
00Z31
SA126

V822 ^^ 700MB ANALYSIS HEIGHTS/TEMPERATURE 00Z SAT 31 OCT 92

US DEPT OF COMMERCE
NOAA/NWS/NMC WASHINGTON

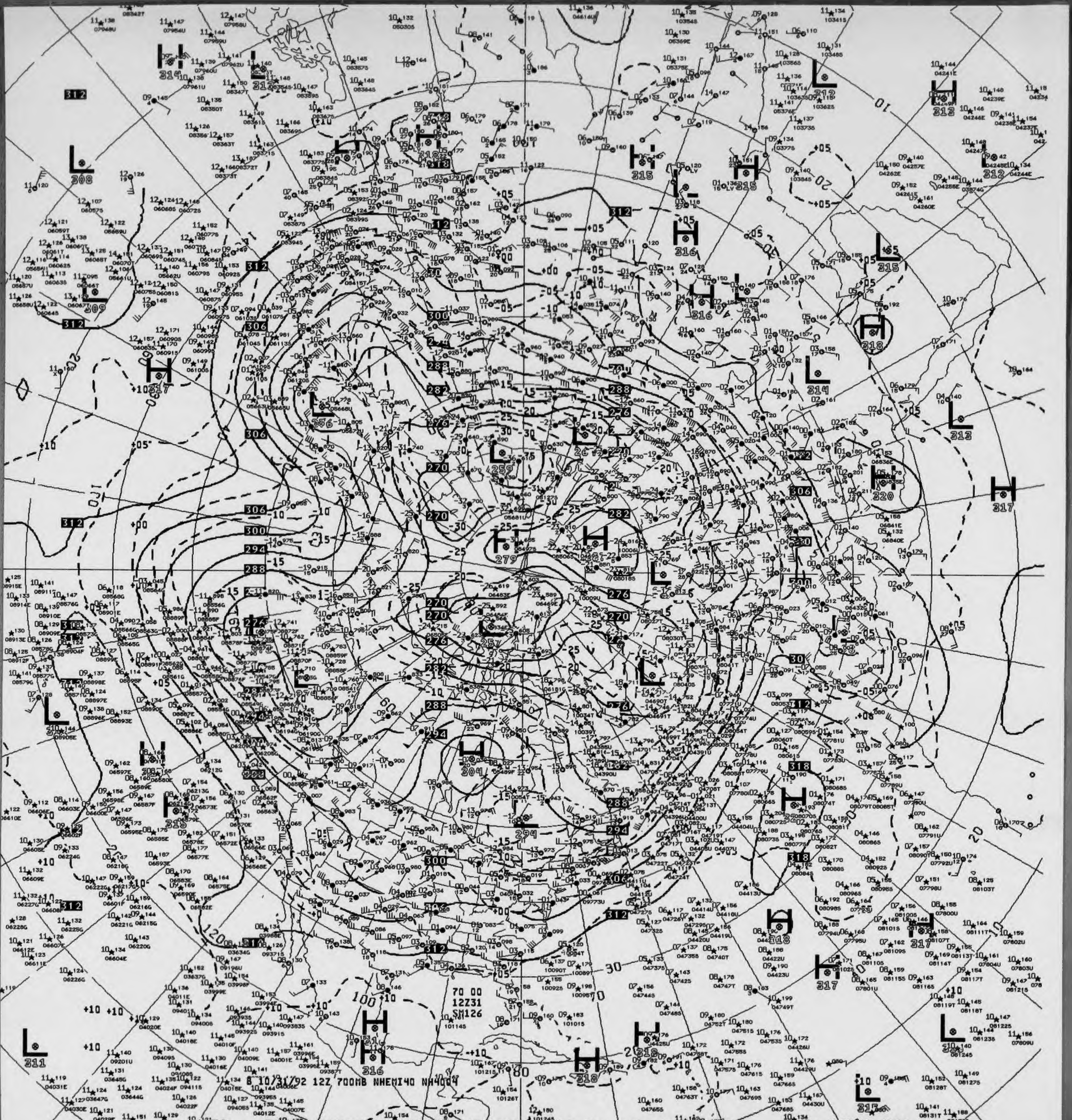
70 00
12Z31
SM126
8 10/31/92 12Z 700MB NHEMI40 NH4004

V872 ^^ 700MB ANALYSIS HEIGHTS/TEMPERATURE 12Z SAT 31 OCT 92

US DEPT OF COMMERCE
NOAA/NWS/NMC WASHINGTON

AA Form 48 - 362B
ev. 8 - 83)

U.S. Department of Commerce
National Oceanic and Atmospheric Administration
National Environmental Satellite, Data, and Information Serv
National Climatic Data Center

500 MB CONSTANT PRESSURE CHARTS

NORTHERN HEMISPHERE NWP

ALL RECORDS ARE THE BEST AVAILABLE FOR FILMING.

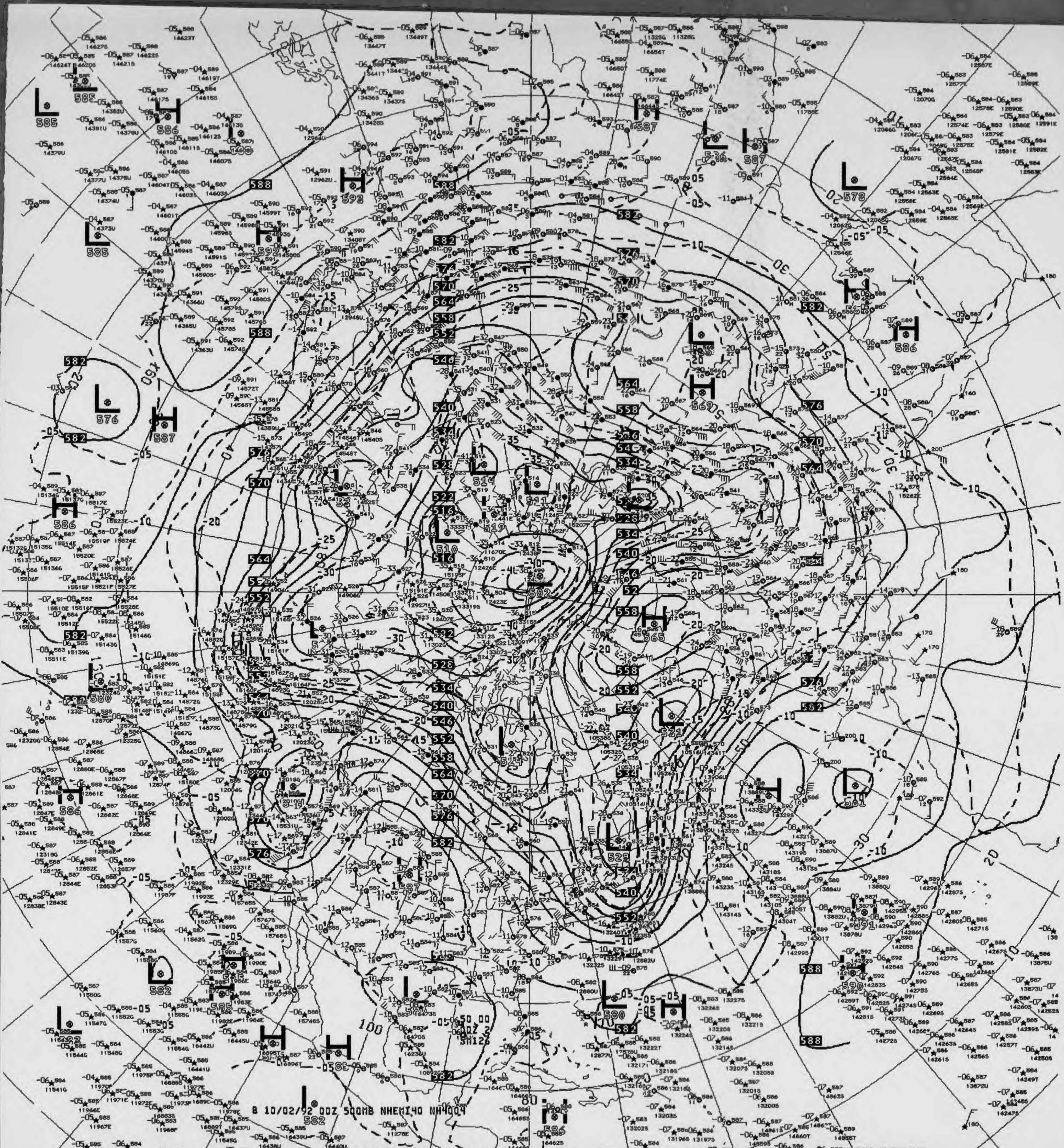

B 10/02/92 00Z 500MB NHEMI40 NH4004

023 500MB ANALYSIS HEIGHTS/TEMPERATURE 00Z FRI 2 OCT 92

US DEPT OF COMMERCE NOAA/NWS/NMC WASHINGTON

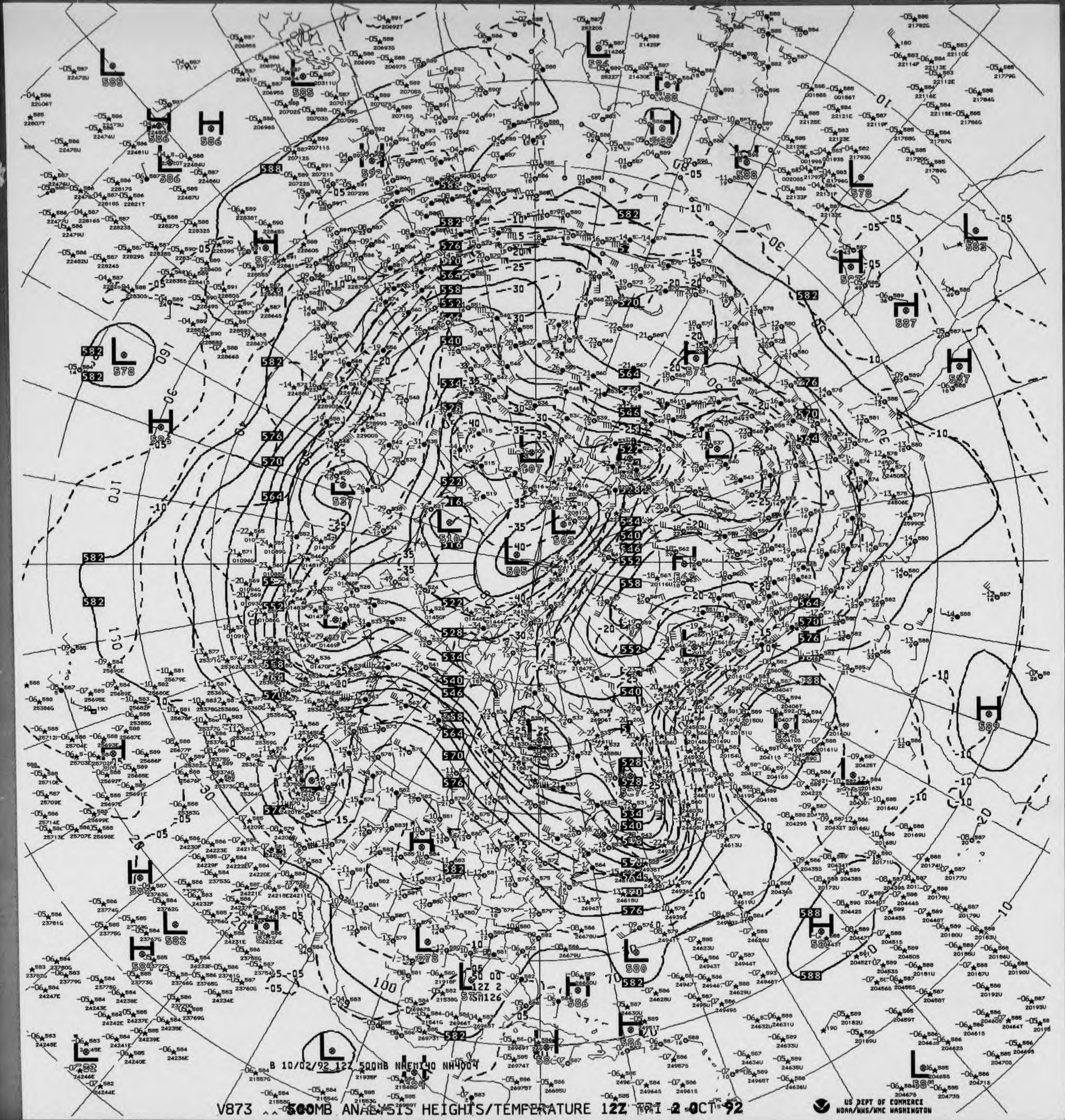
B 10/02/92 12Z 500MB NHEMI40 NH4004
L
H
505
507
510
582
588
576
570
564
558
552
546
540
534
528
522
516
-40
-35
-30
-25
-20
-15
-10
-05

V873 ^^ 500MB ANALYSIS HEIGHTS/TEMPERATURE 12Z FRI 2 OCT 92

US DEPT OF COMMERCE
NOAA/NWS/NMC WASHINGTON

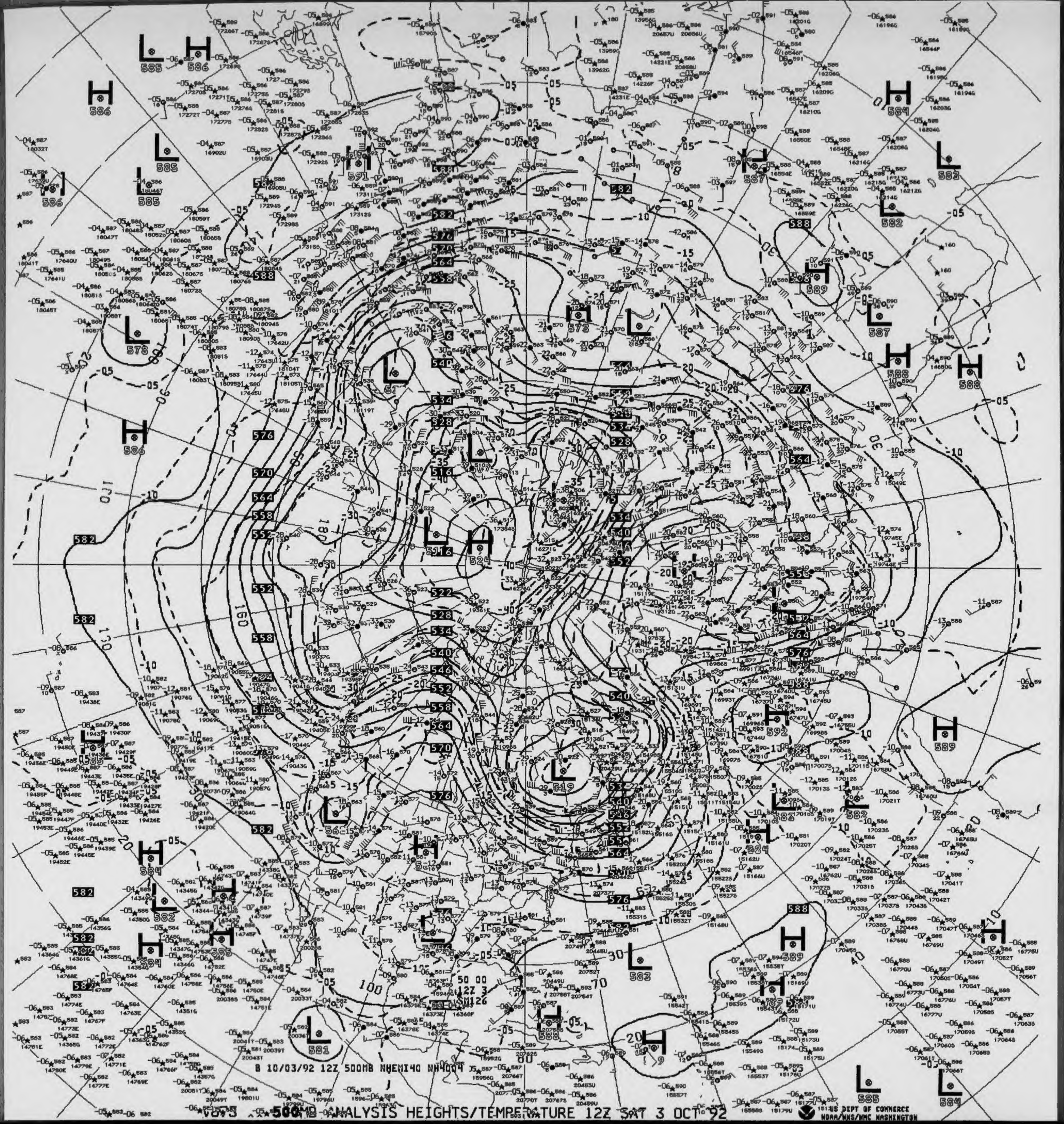

B 10/03/92 12Z 500MB NHEMI40 NH4004

500MB ANALYSIS HEIGHTS/TEMPERATURE 12Z SAT 3 OCT 92

US DEPT OF COMMERCE
NOAA/NWS/NMC WASHINGTON

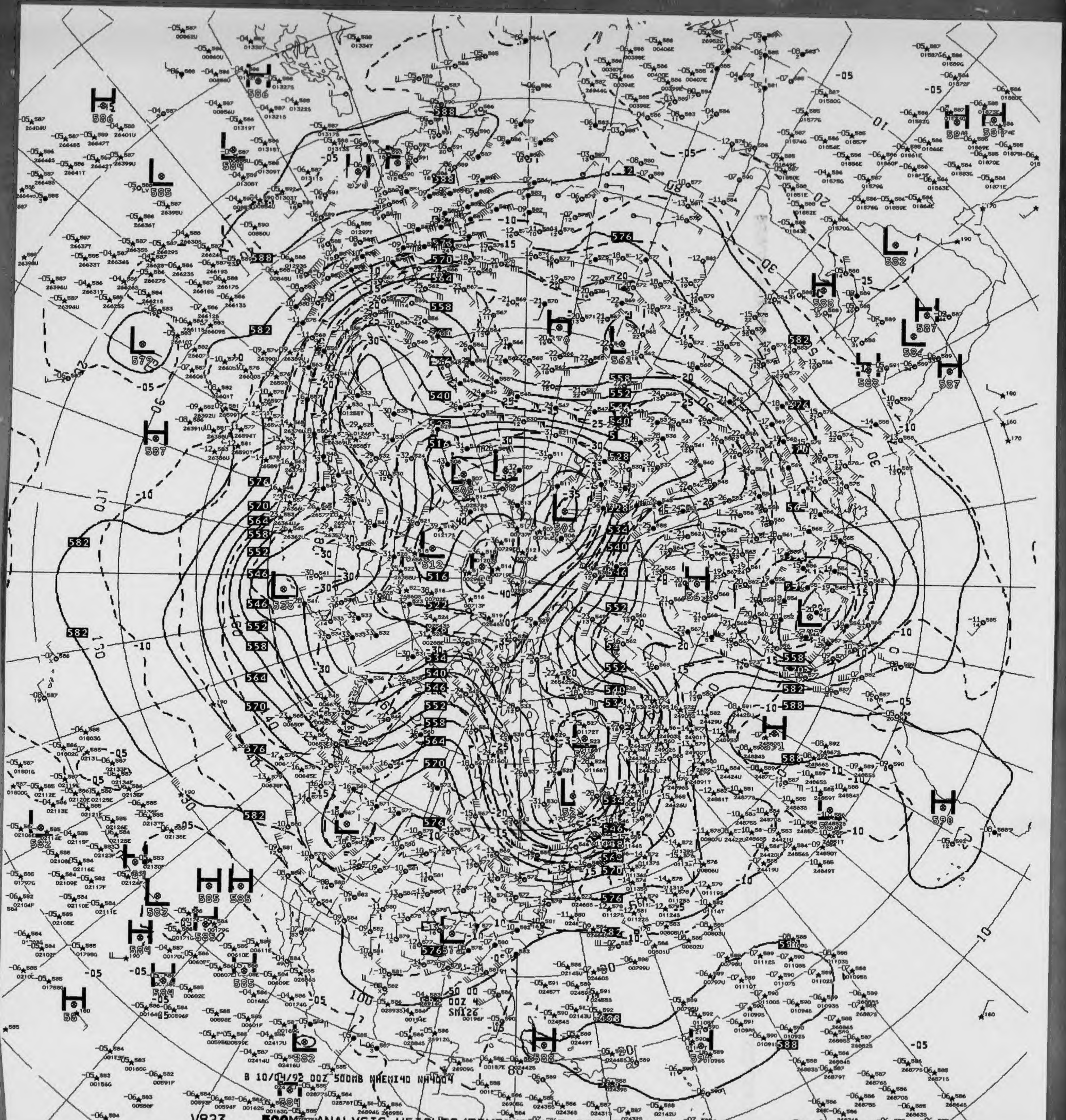
B 10/04/92 00Z 500MB NHEMI40 NH4004

V823 ^^ 500MB ANALYSIS HEIGHTS/TEMPERATURE 00Z SUN 4 OCT 92

US DEPT OF COMMERCE
NOAA/NWS/NMC WASHINGTON

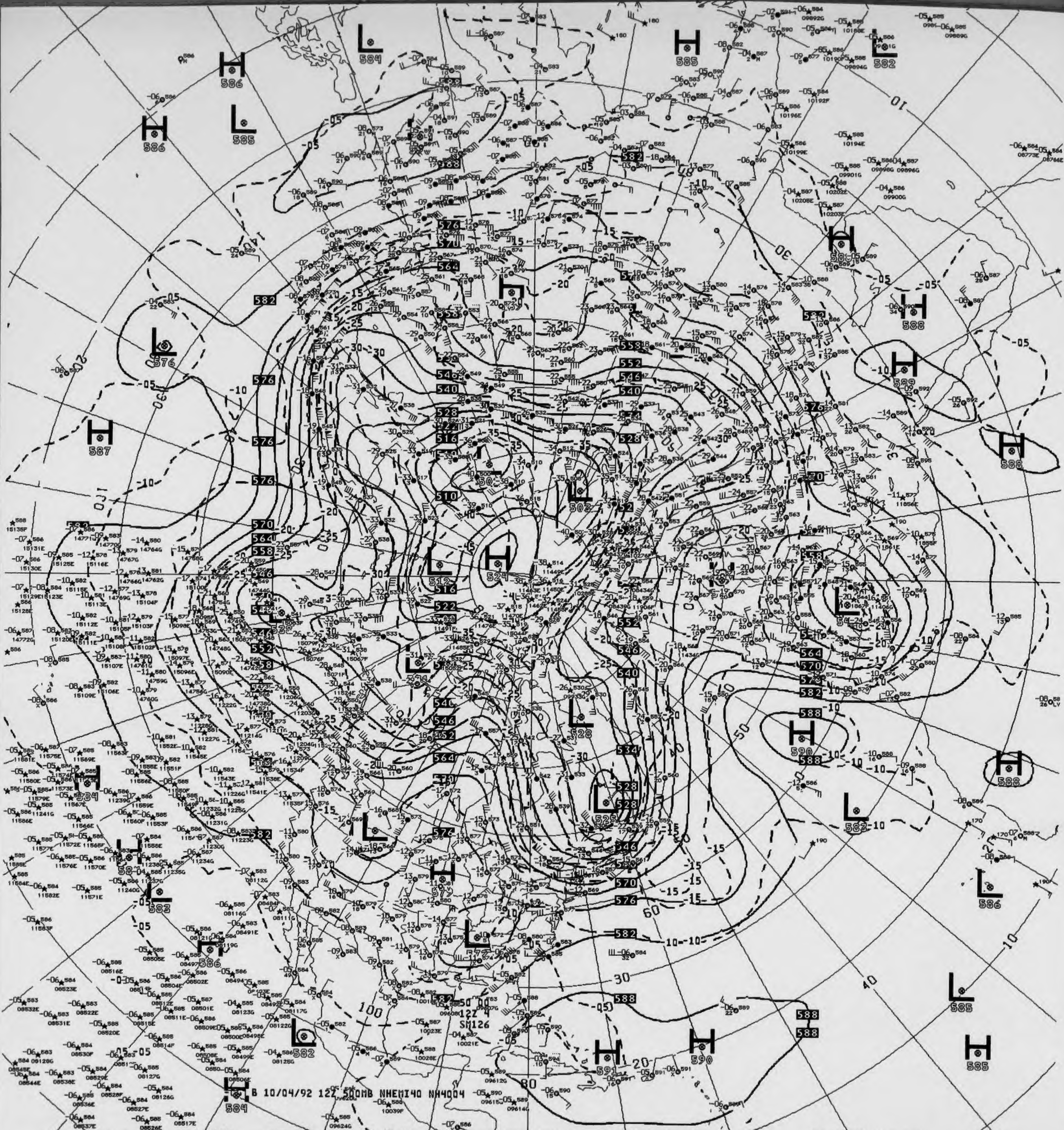
B 10/04/92 12Z 500MB NHEMI40 NH4004

V873 ^^ 500MB ANALYSIS HEIGHTS/TEMPERATURE 12Z SUN 4 OCT 92

US DEPT OF COMMERCE
NOAA/NWS/NMC WASHINGTON

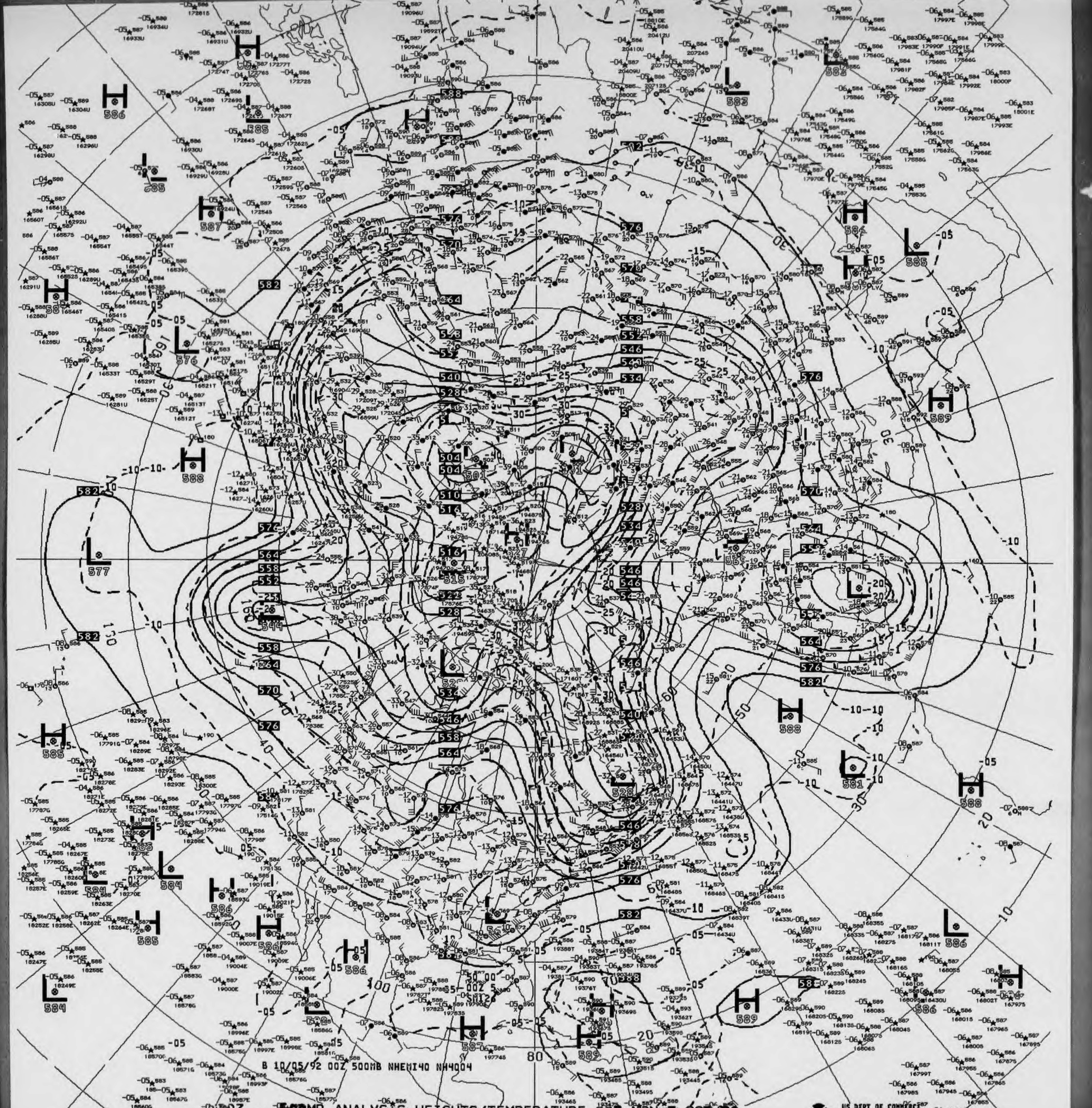 B 10/05/92 00Z 500MB NHEMI40 NH4004

323 ^^ 500MB ANALYSIS HEIGHTS/TEMPERATURE 00Z MON 5 OCT 92

US DEPT OF COMMERCE
NOAA/NWS/NMC WASHINGTON

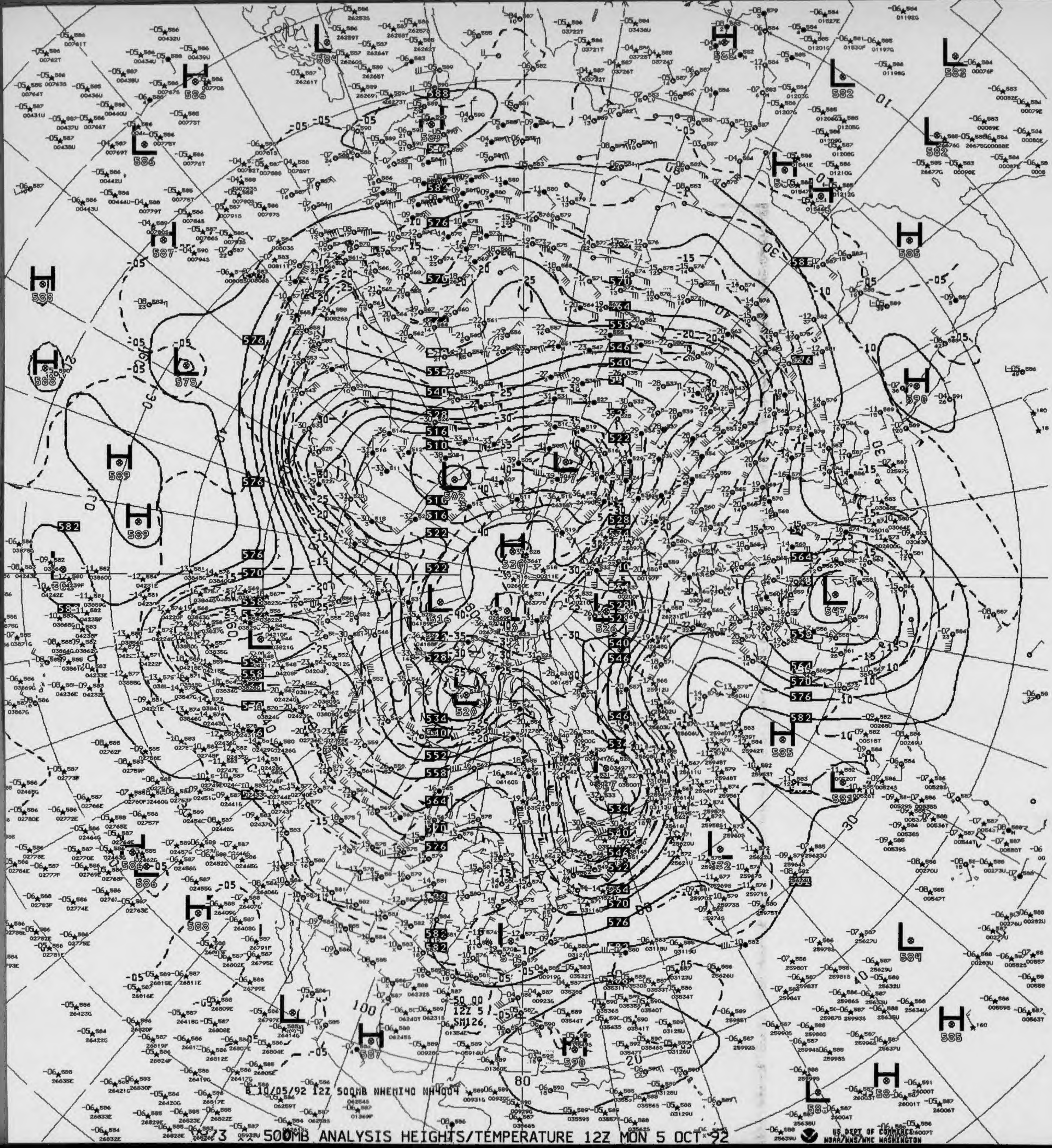
B 10/05/92 12Z 500MB NHEMI40 NH4004
50 00
12Z 5
SM126,
H
L
588
582
576
570
564
558
552
546
540
534
528
522
516
510
502
520
547
585
590
US DEPT OF COMMERCE
NOAA/NWS/NMC WASHINGTON

F073 500MB ANALYSIS HEIGHTS/TEMPERATURE 12Z MON 5 OCT 92

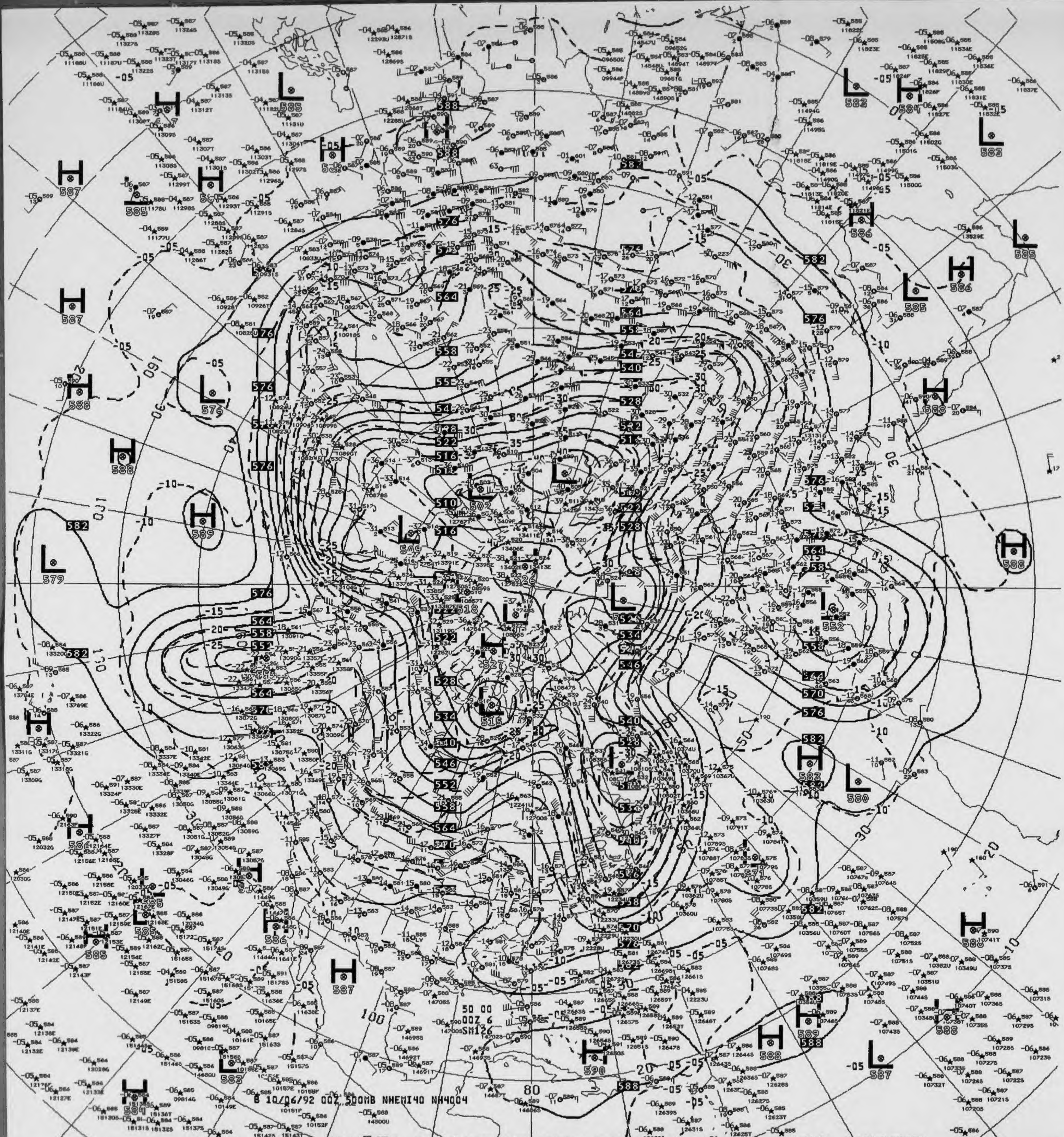
B 10/06/92 00Z 500MB NHEMI40 NH4004
50 00
00Z 6
SM126

V823 ^^ 500MB ANALYSIS HEIGHTS/TEMPERATURE 00Z TUE 6 OCT 92

US DEPT OF COMMERCE
NOAA/NWS/NMC WASHINGTON

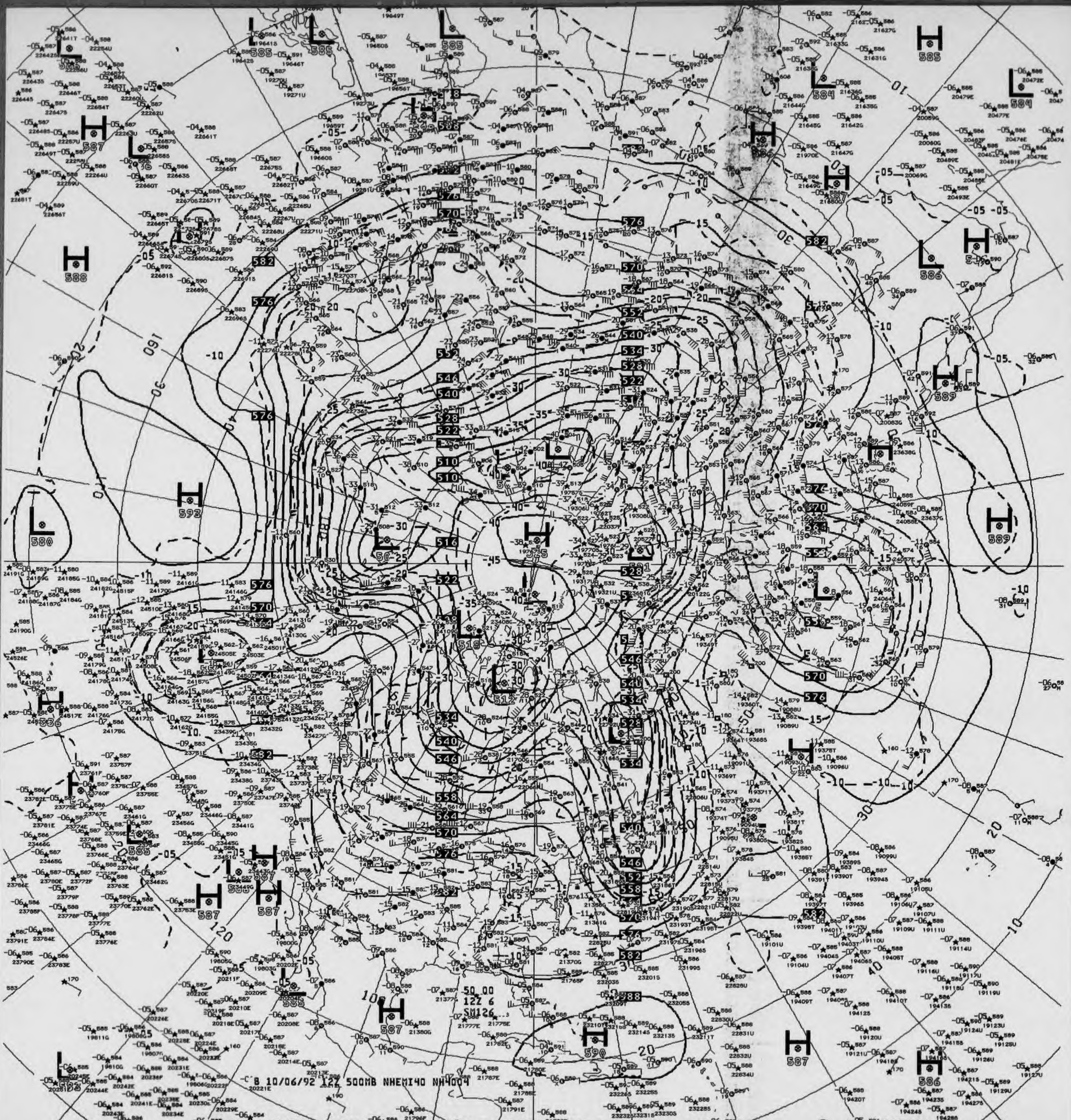
8 10/06/92 12Z 500MB NHEMI40 NH4004
50.00
12Z 6
SM126

W73 ^^ 500MB ANALYSIS HEIGHTS/TEMPERATURE 12Z TUE 6 OCT 92

US DEPT OF COMMERCE
NOAA/NWS/NMC WASHINGTON

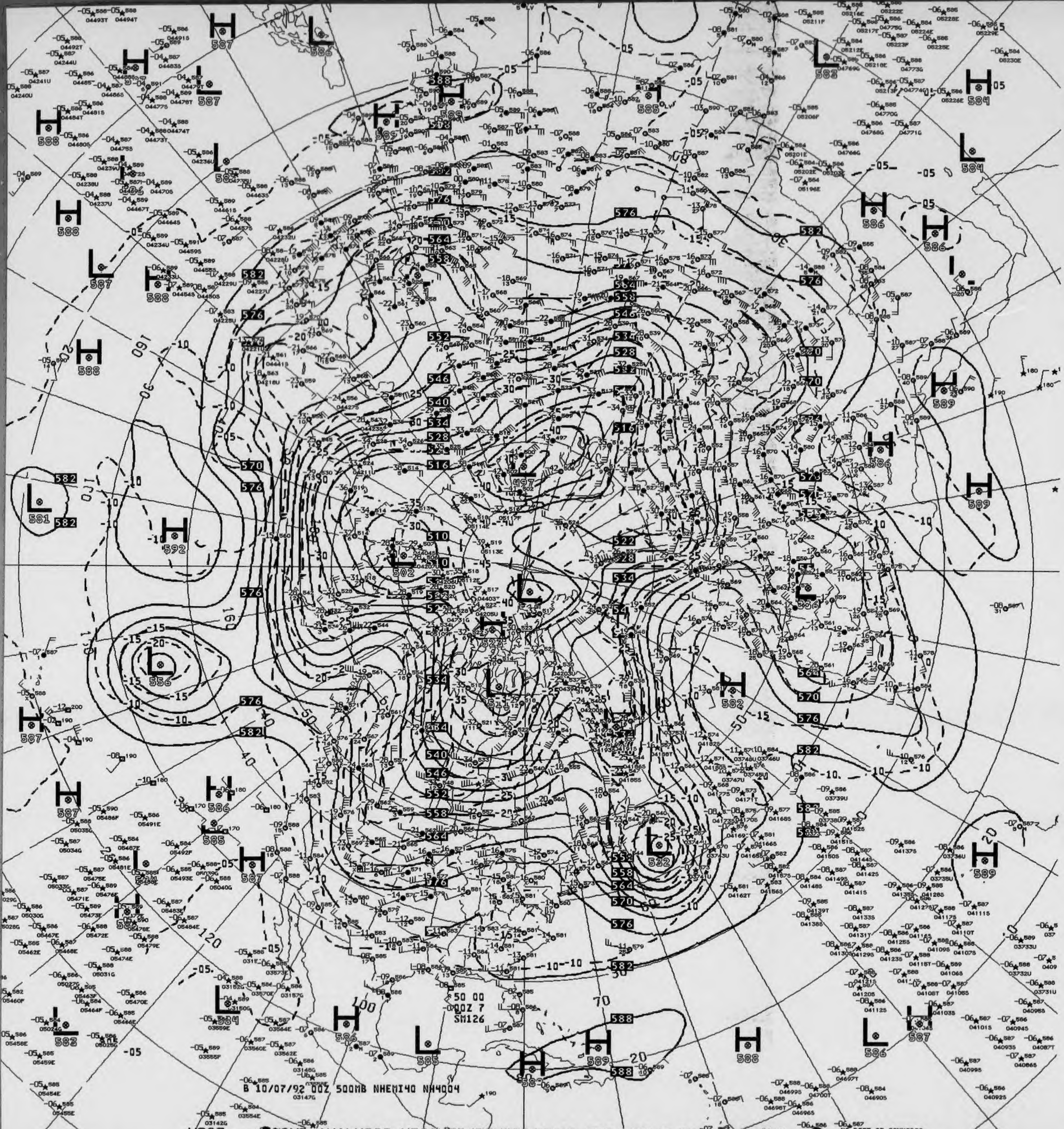
B 10/07/92 00Z 500MB NHEMI40 NH4004
50 00
00Z 7
SM126

V823 500MB ANALYSIS HEIGHTS/TEMPERATURE 00Z WED 7 OCT 92

US DEPT OF COMMERCE
NOAA/NWS/NMC WASHINGTON

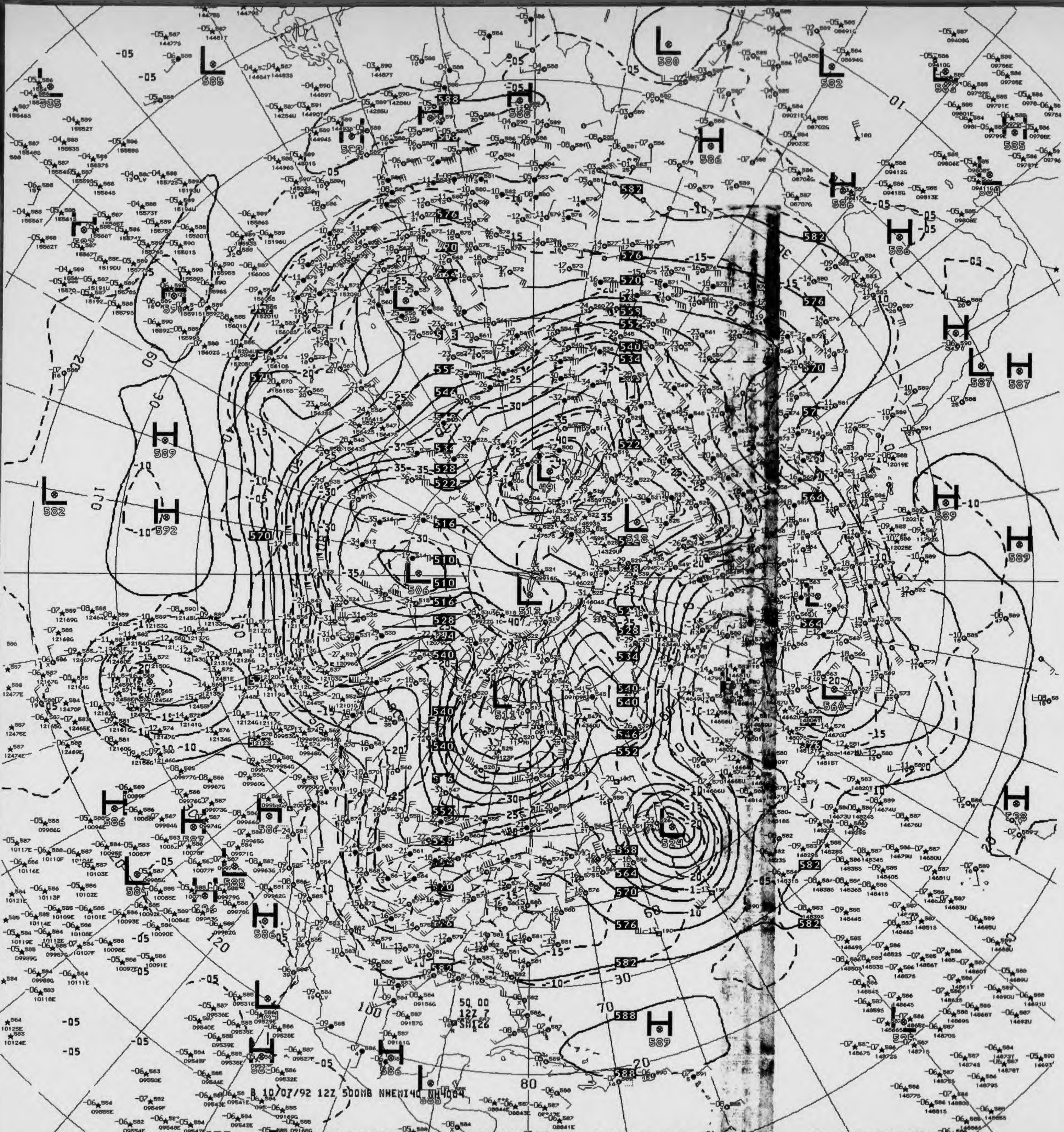
B 10/07/92 12Z 500MB NHEMI40 NH4004
50 00
12Z 7
SM126

V873 ^^ 500MB ANALYSIS HEIGHTS/TEMPERATURE 12Z WED 7 OCT 92

US DEPT OF COMMERCE
NOAA/NWS/NMC WASHINGTON

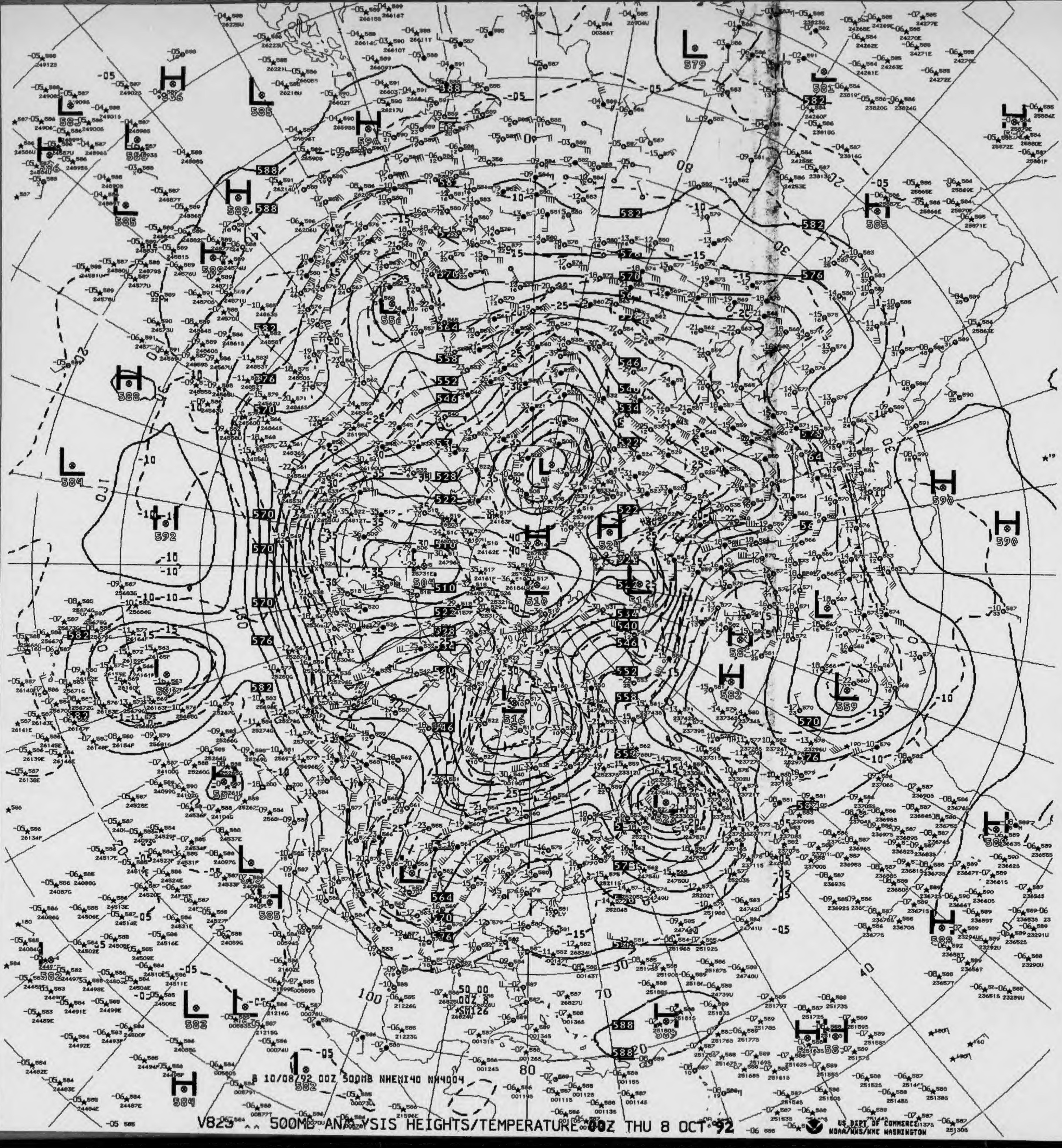
B 10/08/92 00Z 500MB NHEMI40 NH4004
H 590
L 585
L 579
H 589
H 588
L 584
H 592
L 556
L 504
H 525
H 524
L 510
L 514
L 516
L 523
L 559
H 582
H 590
H 585
H 584
L 583
L 582
70
80
100
40

V823 ^^ 500MB ANALYSIS HEIGHTS/TEMPERATURE 00Z THU 8 OCT 92

US DEPT OF COMMERCE
NOAA/NWS/NMC WASHINGTON

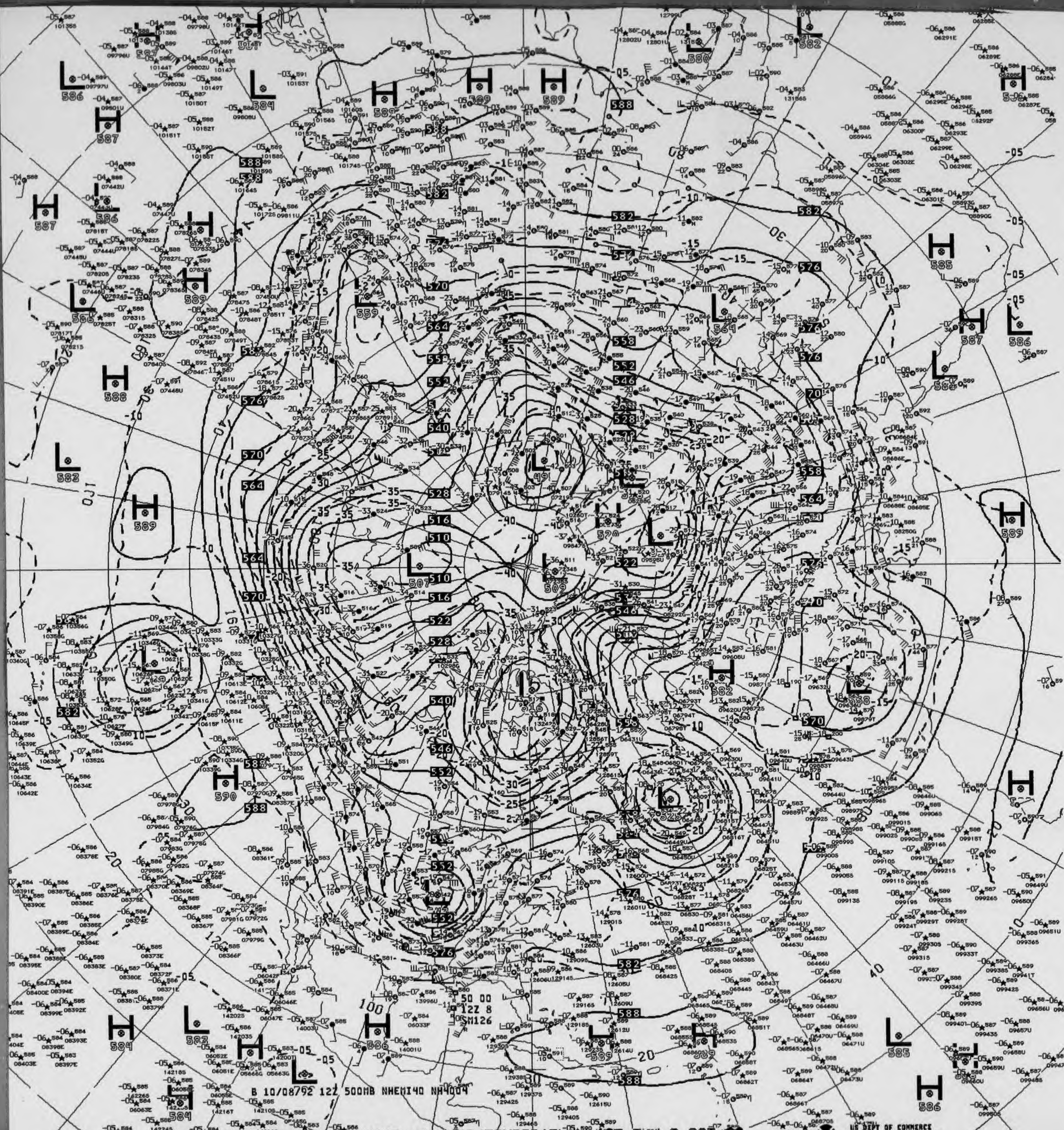
50 00
12Z 8
SM126
B 10/08792 12Z 500MB NHEMI40 NH4004

0073 500MB ANALYSIS HEIGHTS/TEMPERATURE 12Z THU 8 OCT 92

US DEPT OF COMMERCE
NOAA/NWS/NMC WASHINGTON

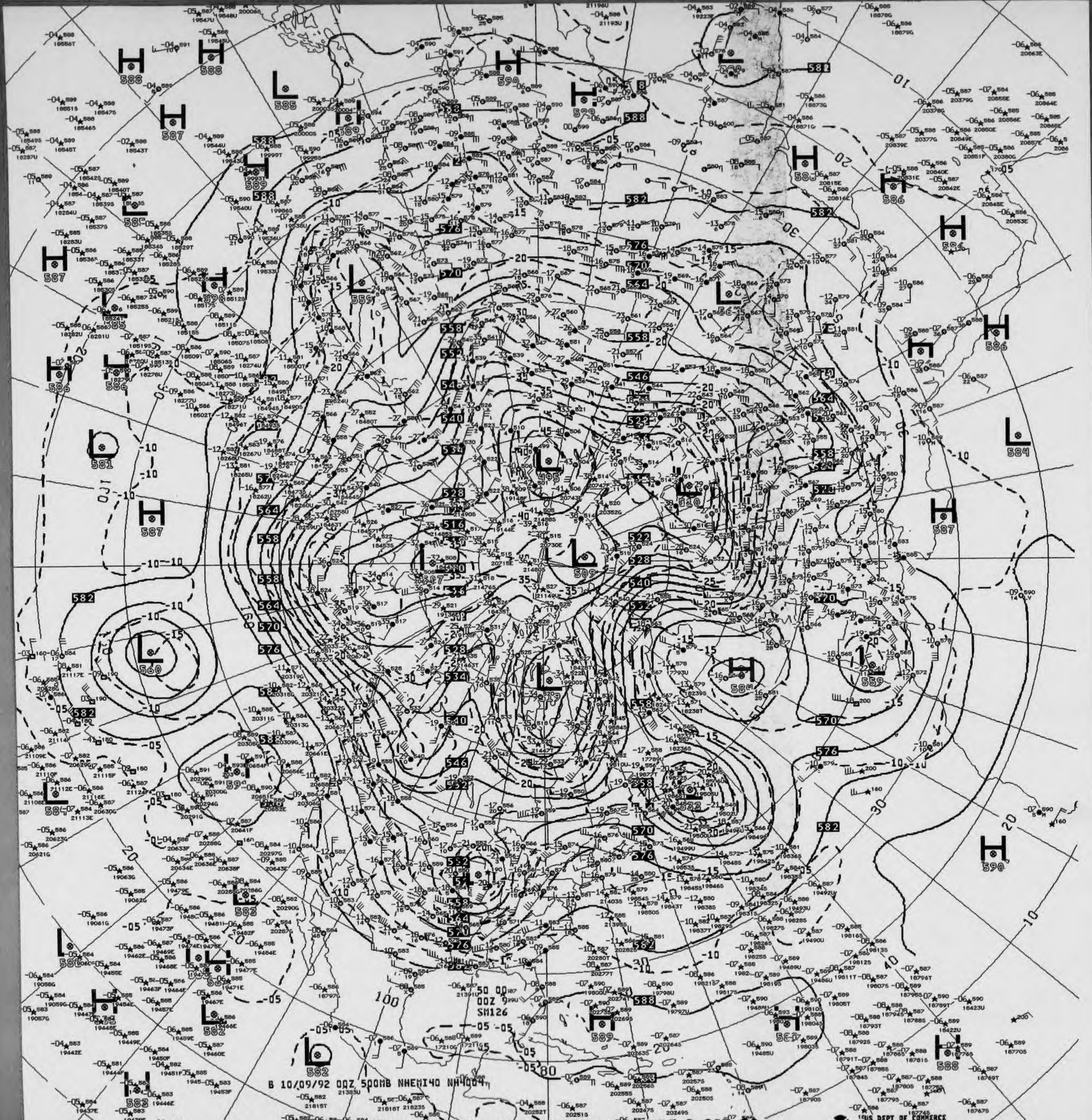

B 10/09/92 00Z 500MB NHEMI40 NH4004
50 00
00Z 9
SM126

V823 500MB ANALYSIS HEIGHTS/TEMPERATURE 00Z FRI 9 OCT 92

US DEPT OF COMMERCE
NOAA/NWS/NMC WASHINGTON

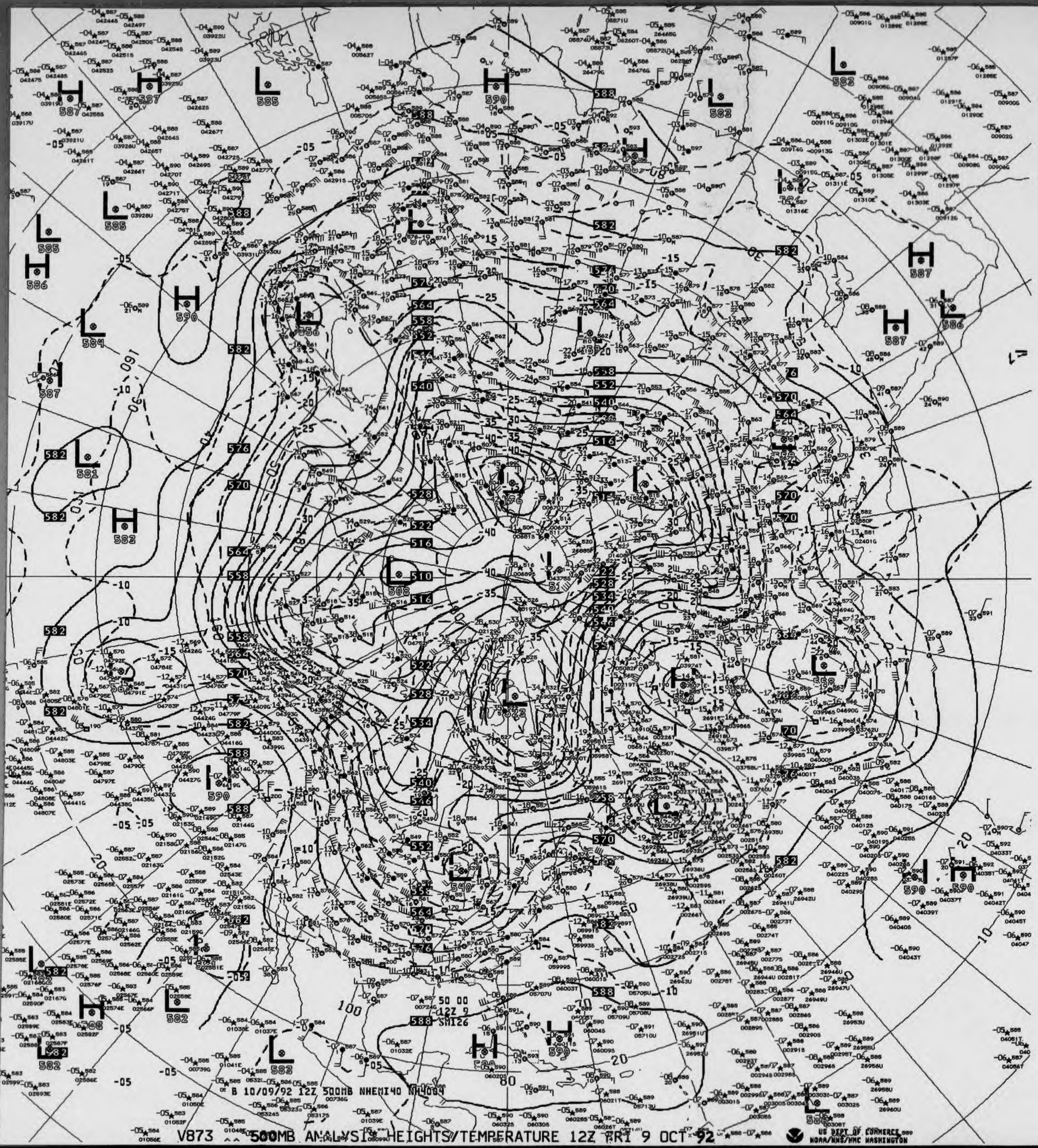
50 00
12Z 9
SM126
B 10/09/92 12Z 500MB NHEMI40 NH4004

V873 ^^ 500MB ANALYSIS HEIGHTS/TEMPERATURE 12Z FRI 9 OCT 92

US DEPT OF COMMERCE
NOAA/NWS/NMC WASHINGTON

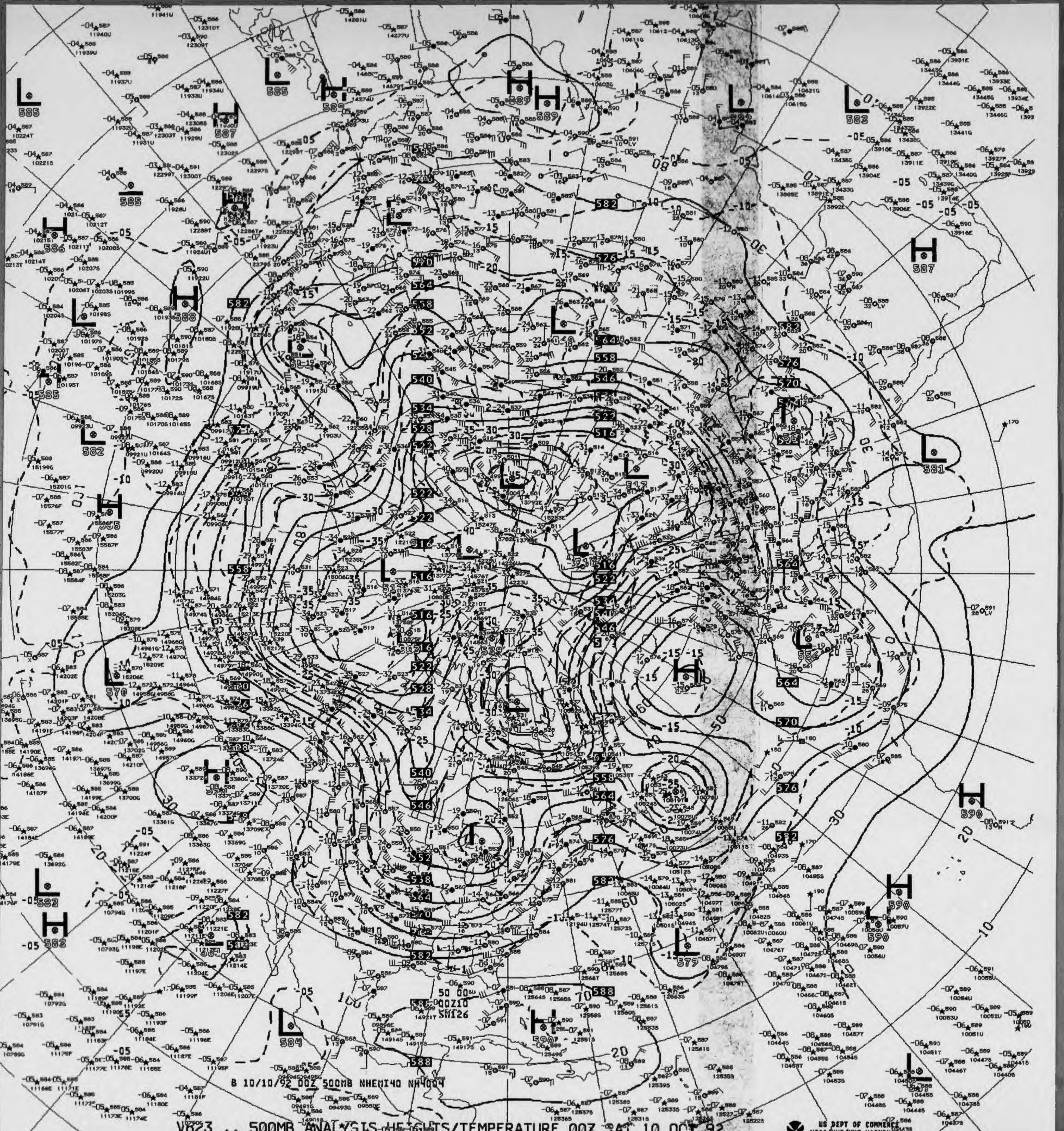
B 10/10/92 00Z 500MB NHEMI40 NH4004
50 00 00Z10 SM126

V823 .. 500MB ANALYSIS HEIGHTS/TEMPERATURE 00Z SAT 10 OCT 92

US DEPT OF COMMERCE
NOAA/NWS/NMC WASHINGTON

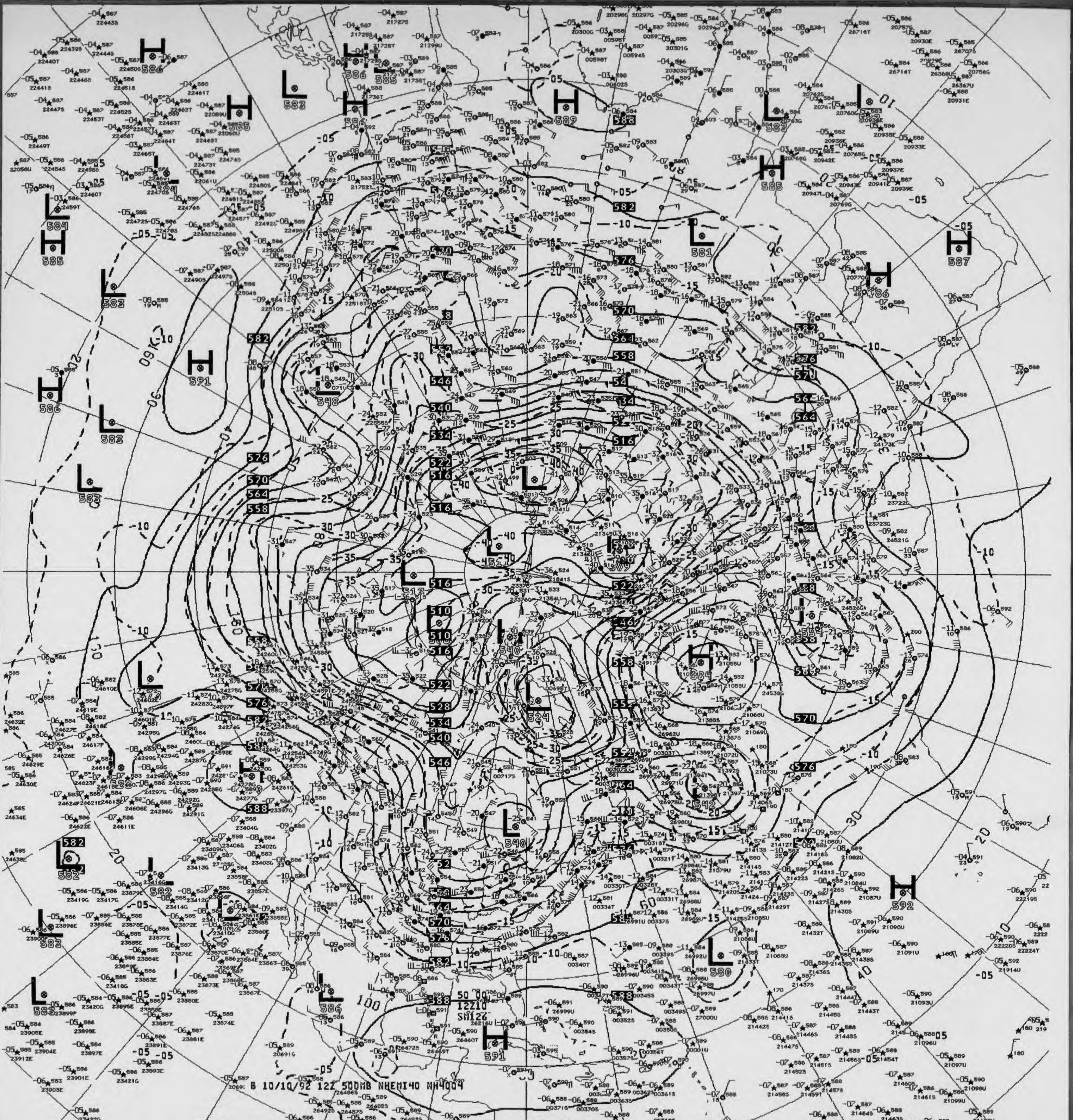
B 10/10/92 12Z 500MB NHEMI40 NH4004
50 00
12Z10
SM126

0073 ^^ 500MB ANALYSIS HEIGHTS/TEMPERATURE 12Z SAT 10 OCT 92

US DEPT OF COMMERCE
NOAA/NWS/NMC WASHINGTON

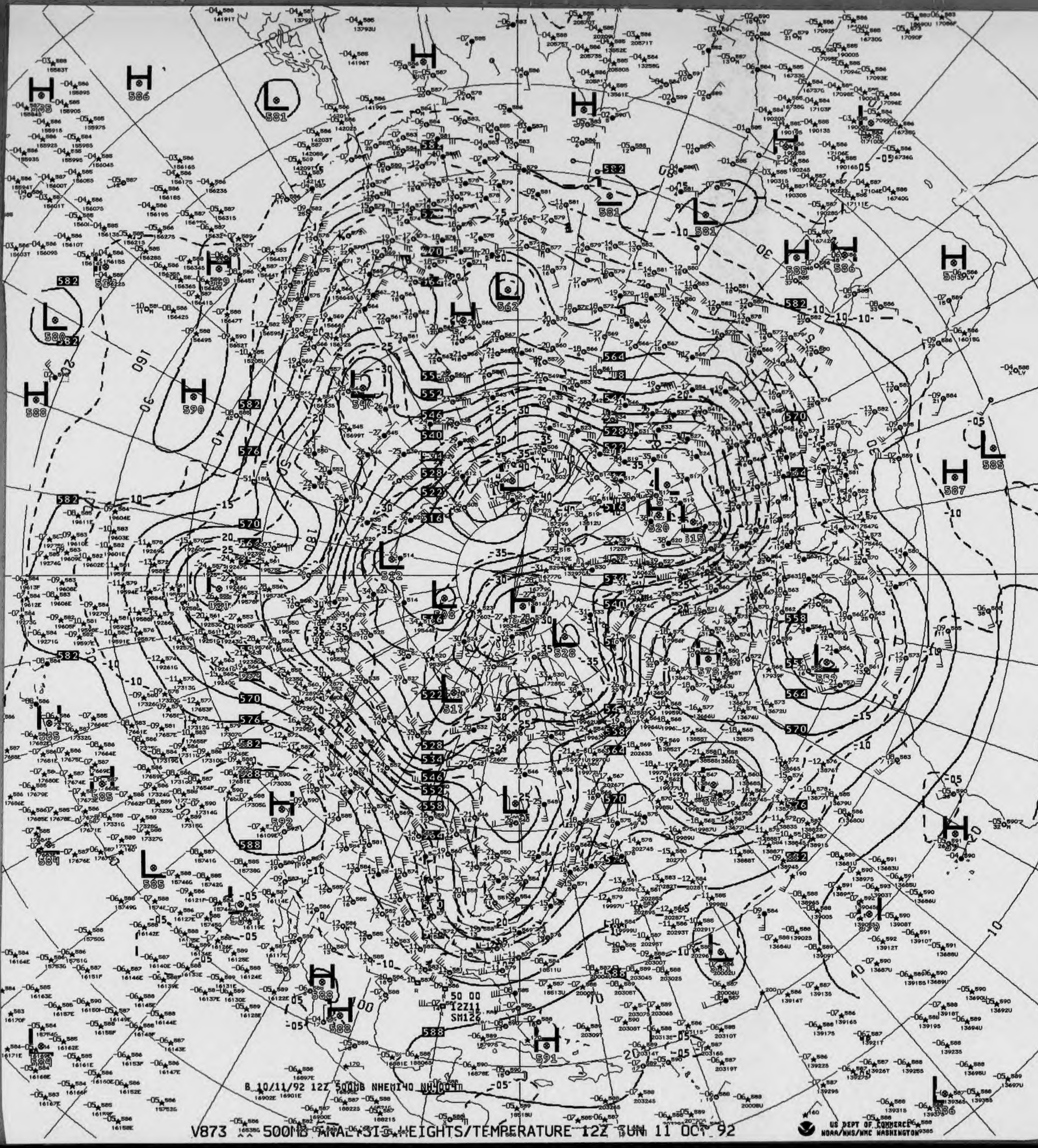
50 00
12Z11
SM126
B 10/11/92 12Z 500MB NHEMI40 NH4004

V873 500MB ANALYSIS HEIGHTS/TEMPERATURE 12Z SUN 11 OCT 92

US DEPT OF COMMERCE
NOAA/NWS/NMC WASHINGTON

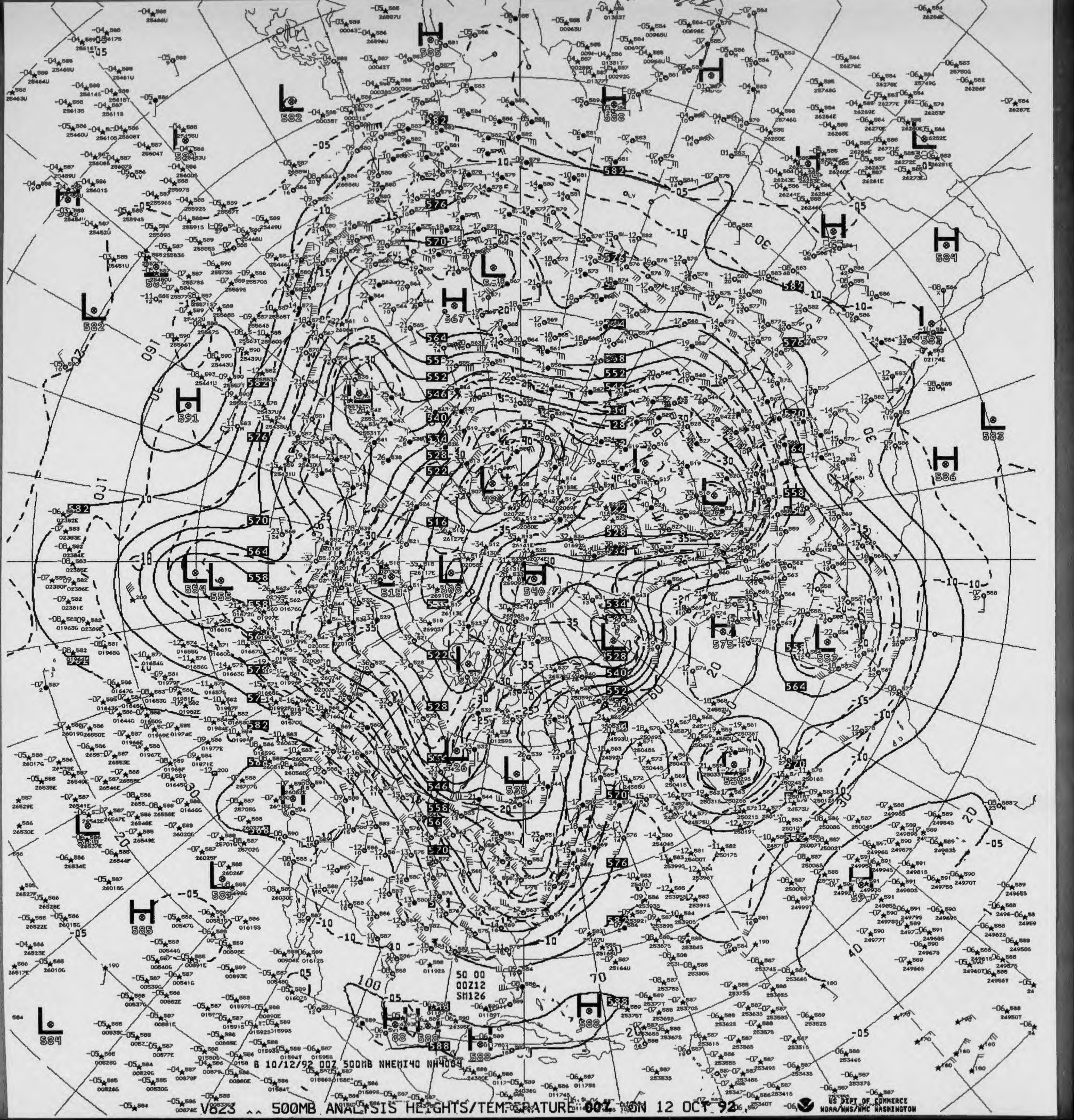
50 00
00Z12
SM126
B 10/12/92 00Z 500MB NHEMI40 NH4004
US DEPT OF COMMERCE
NOAA/NWS/NMC WASHINGTON

V823 ^^ 500MB ANALYSIS HEIGHTS/TEMPERATURE 00Z MON 12 OCT 92

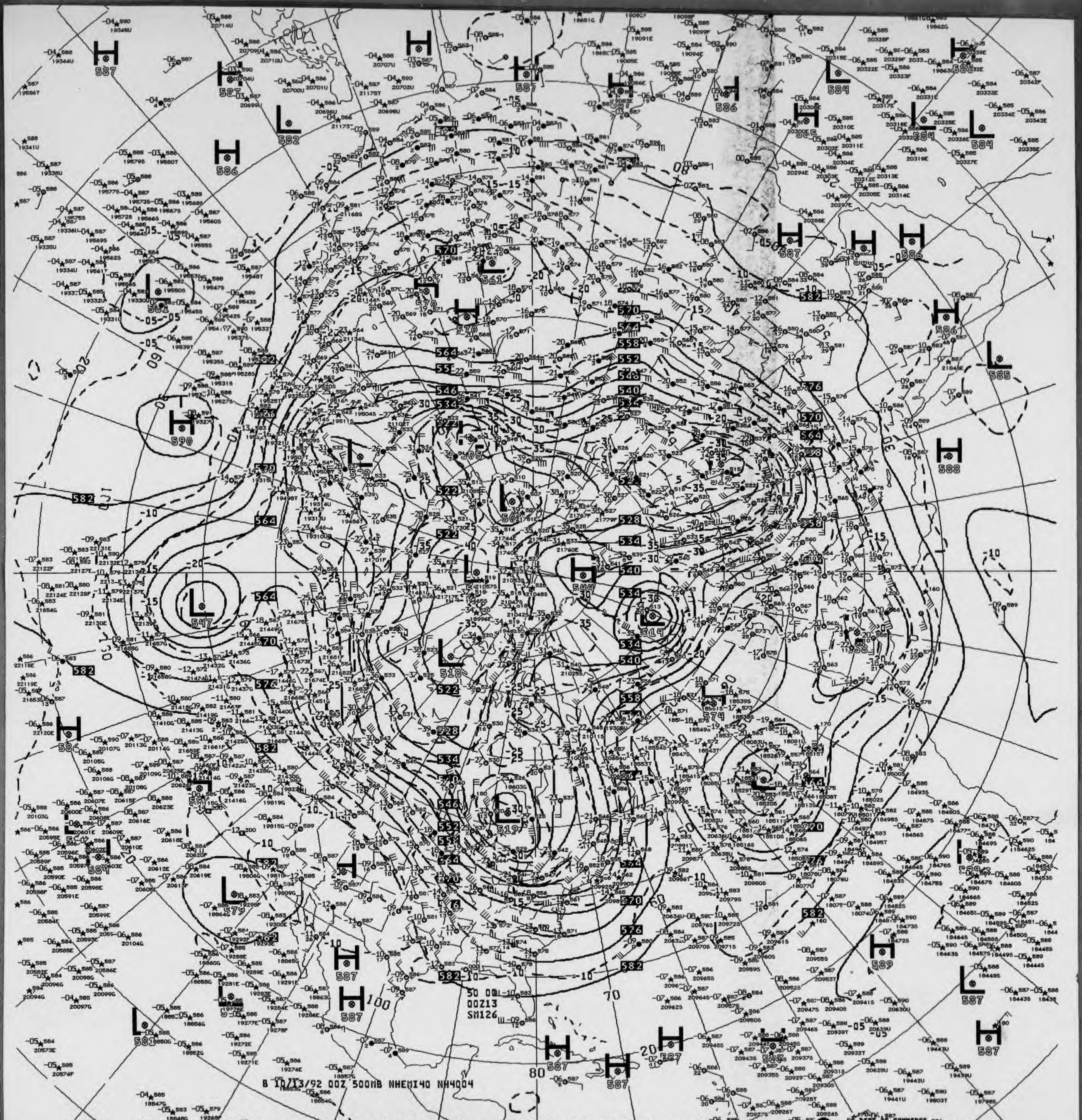
50 00
00Z13
SM126
B 10/13/92 00Z 500MB NHEMI40 NH4004

V823 500MB ANALYSIS HEIGHTS/TEMPERATURE 00Z TUE 13 OCT 92

US DEPT OF COMMERCE
NOAA/NWS/NMC WASHINGTON

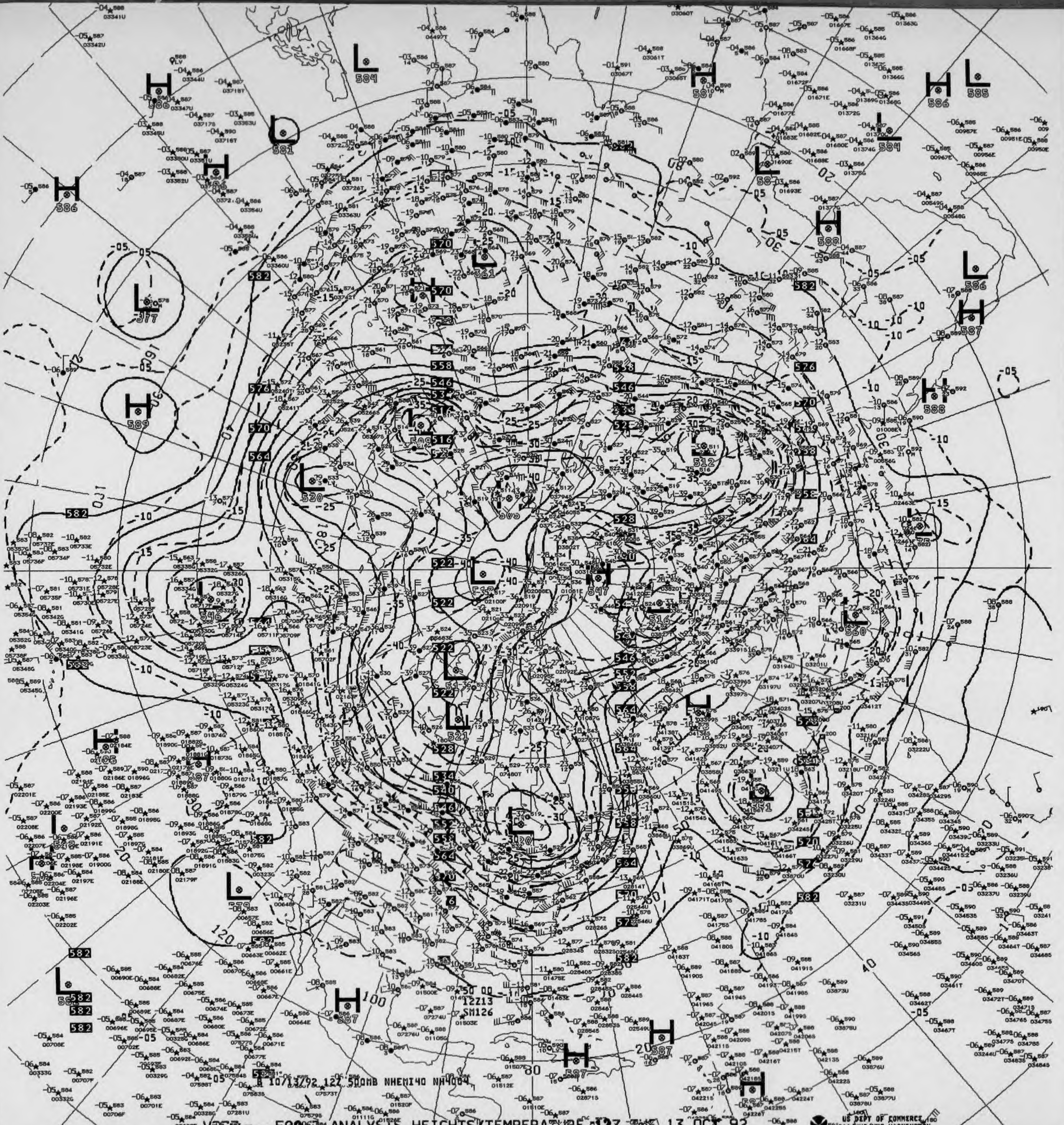
A 10/13/92 12Z 500MB NHEMI40 NH4004
12Z13
SM126

500MB ANALYSIS HEIGHTS/TEMPERATURE 12Z TUE 13 OCT 92

US DEPT OF COMMERCE
NOAA/NWS/NMC WASHINGTON

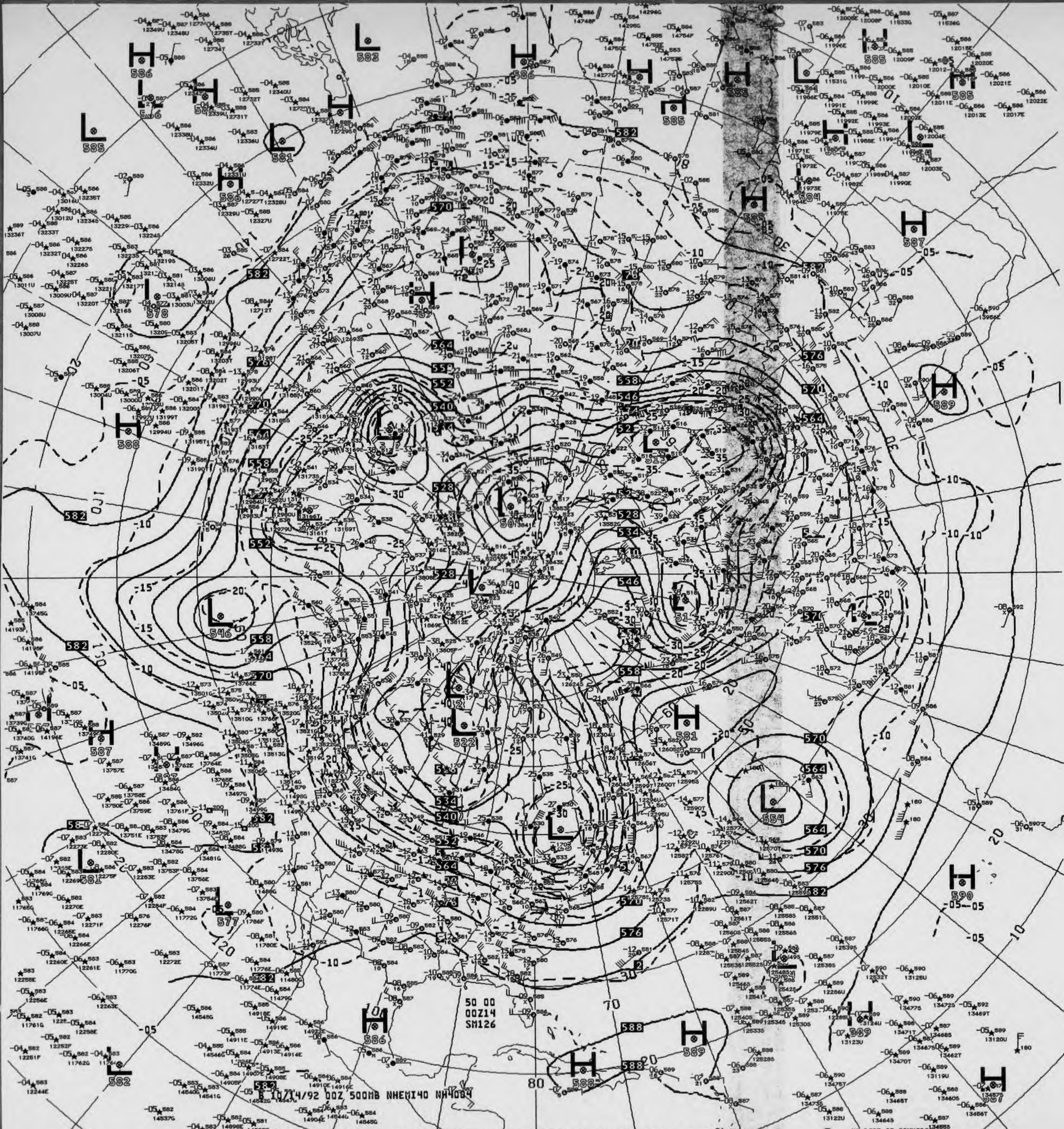
50 00
00Z14
SM126
10/14/92 00Z 500MB NHEMI40 NH4004

V823 ^^ 500MB ANALYSIS HEIGHTS/TEMPERATURE 00Z WED 14 OCT 92

US DEPT OF COMMERCE
NOAA/NWS/NMC WASHINGTON

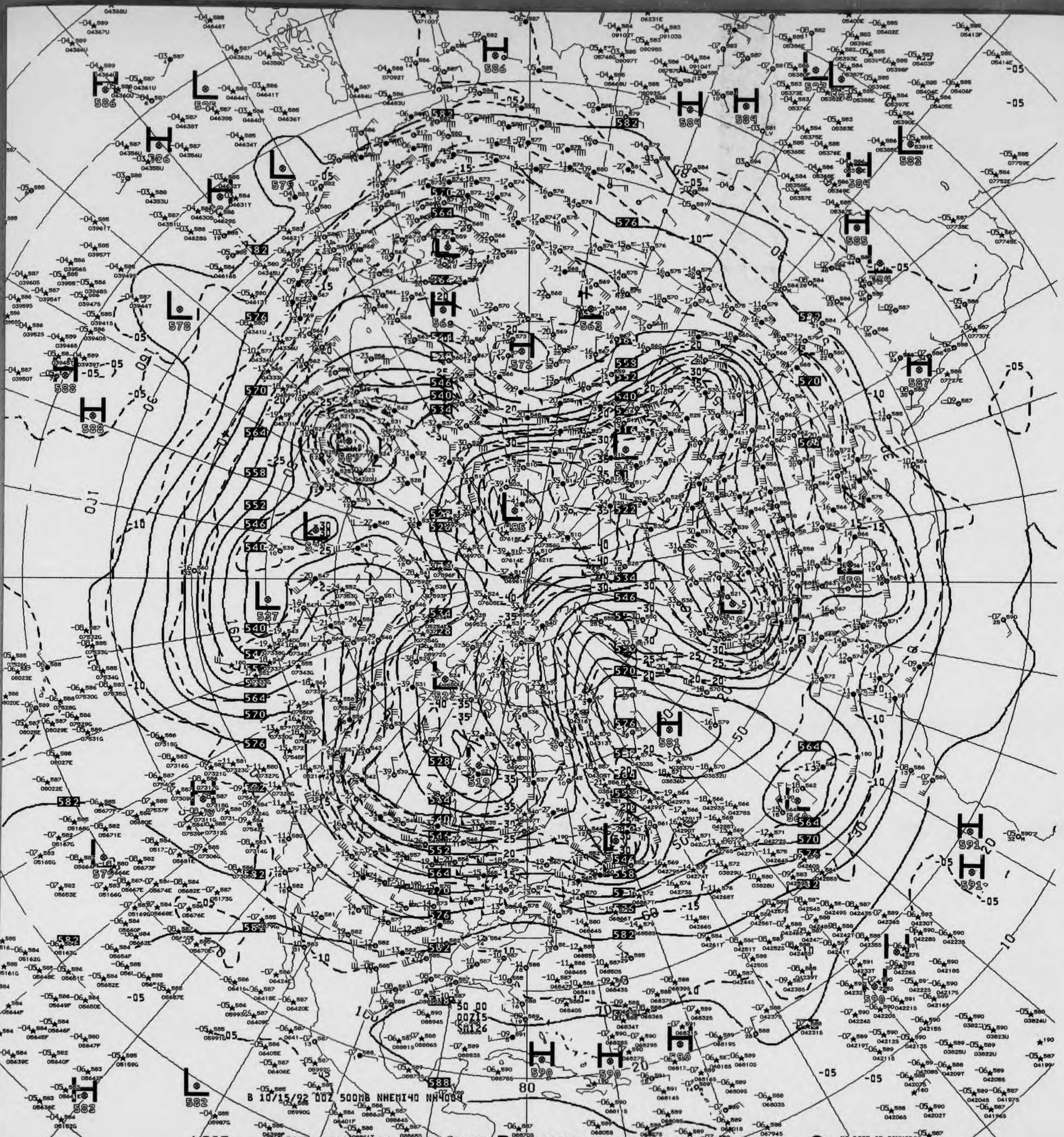

B 10/15/92 00Z 500MB NHEMI40 NH4004

V923 ^^ 500MB ANALYSIS HEIGHTS/TEMPERATURE 00Z THU 15 OCT 92

US DEPT OF COMMERCE
NOAA/NWS/NMC WASHINGTON

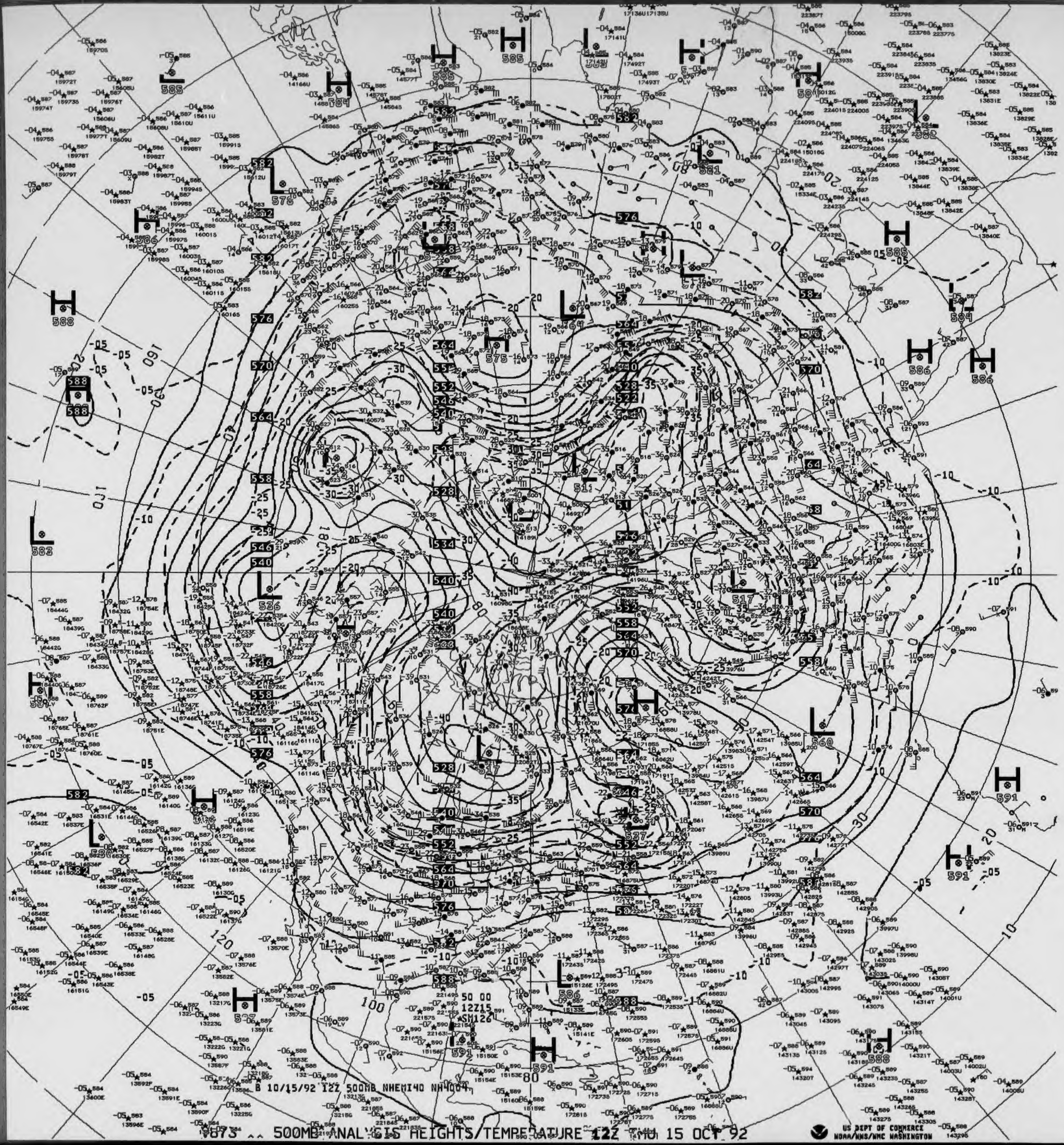
B 10/15/92 12Z 500MB NHEMI40 NH4004
50 00
12Z15
SM126

Y873 ^^ 500MB ANALYSIS HEIGHTS/TEMPERATURE 12Z THU 15 OCT 92

US DEPT OF COMMERCE
NOAA/NWS/NMC WASHINGTON

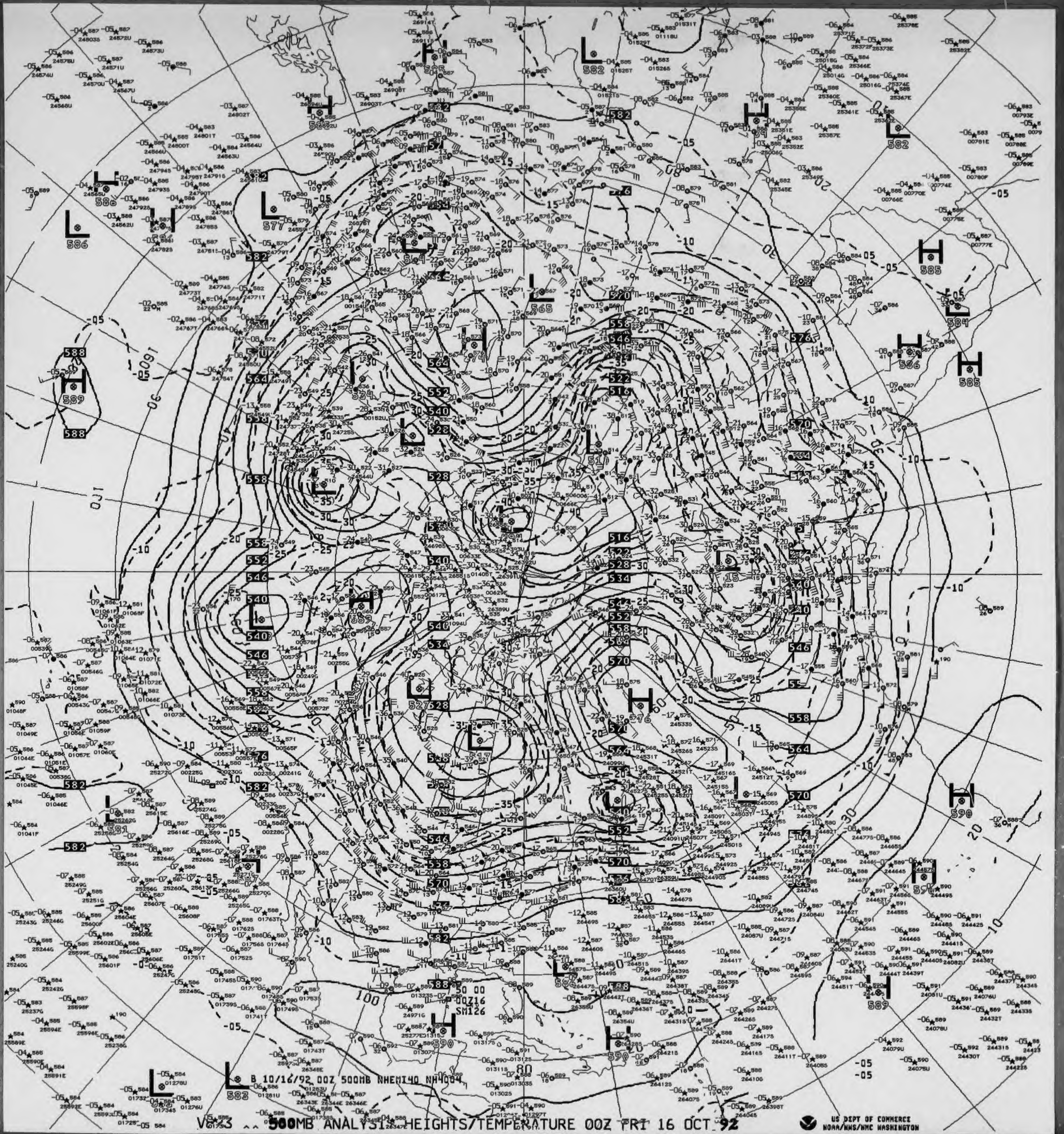

B 10/16/92 00Z 500MB NHEMI40 NH4004
H
L
582
577
586
589
588
565
564
552
540
528
516
510
570
558
546
534
522
583
584
585
590
-05
-10
-15
-20
-25
-30
-35
-40
00Z16
SM126

V6~3 ^^ 500MB ANALYSIS HEIGHTS/TEMPERATURE 00Z FRI 16 OCT 92

US DEPT OF COMMERCE
NOAA/NWS/NMC WASHINGTON

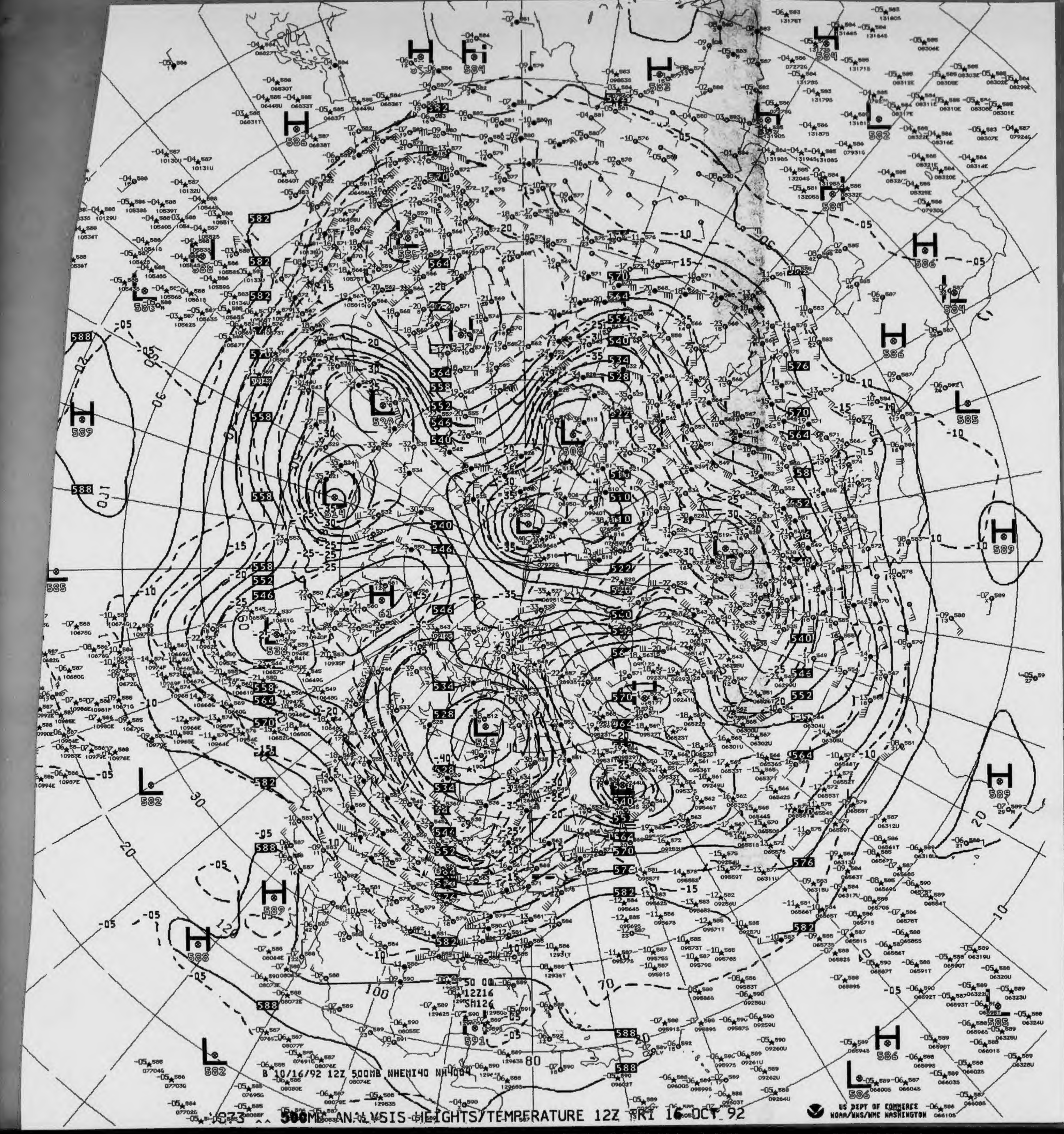
50 00
12Z16
SH126
US DEPT OF COMMERCE
NOAA/NWS/NMC WASHINGTON

B 10/16/92 12Z 500MB NHEMI40 NH4004

0873 ^^ 500MB ANALYSIS HEIGHTS/TEMPERATURE 12Z FRI 16 OCT 92

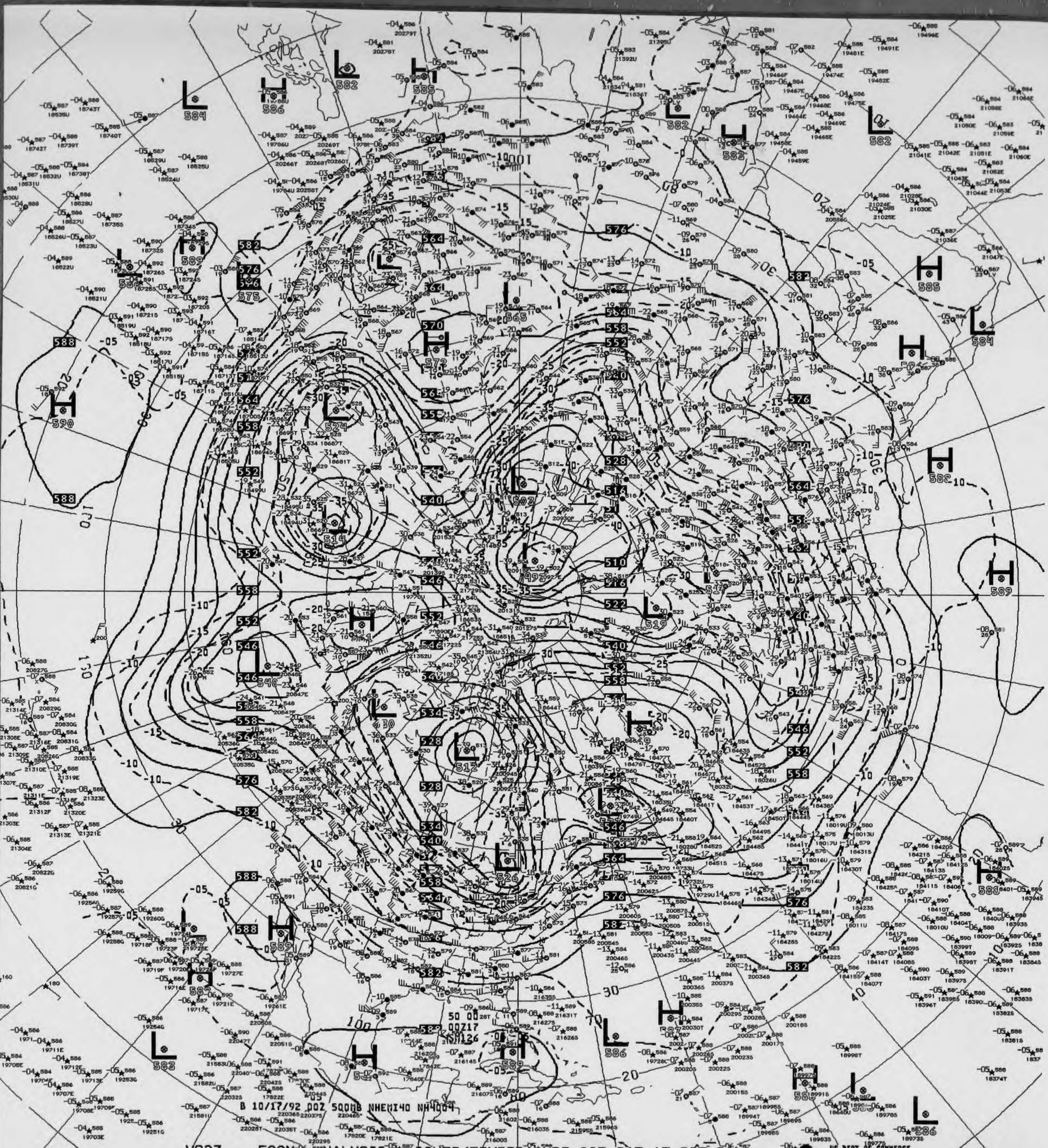
B 10/17/92 00Z 500MB NHEMI40 NH4004

V823 ^^ 500MB ANALYSIS HEIGHTS/TEMPERATURE 00Z SAT 17 OCT 92

US DEPT OF COMMERCE
NOAA/NWS/NMC WASHINGTON

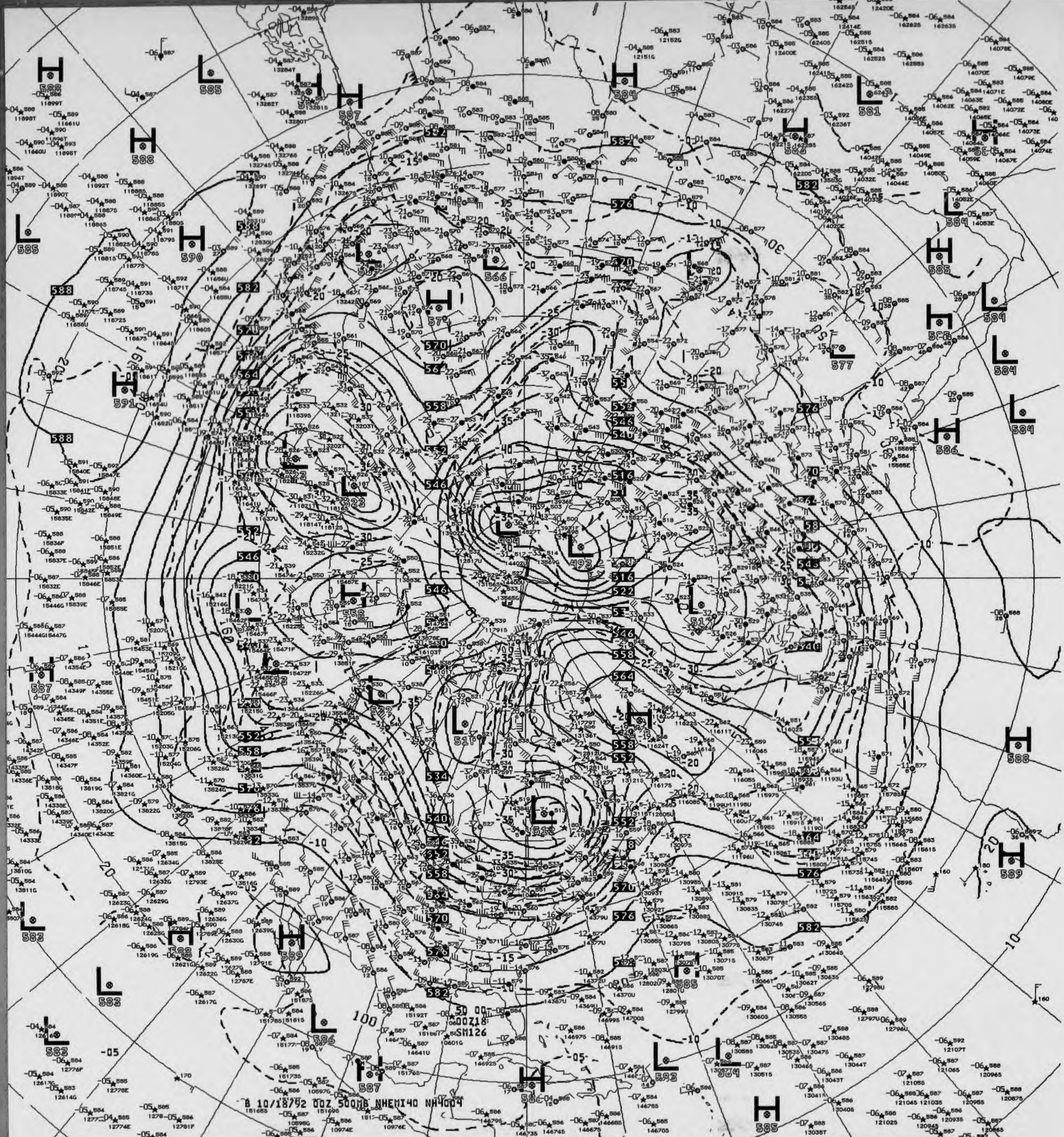
B 10/18/92 00Z 500MB NHEMI40 NH4004
500 00Z18
SM126

V823 ^^ 500MB ANALYSIS HEIGHTS/TEMPERATURE 00Z SUN 18 OCT 92

US DEPT OF COMMERCE NOAA/NWS/NMC WASHINGTON

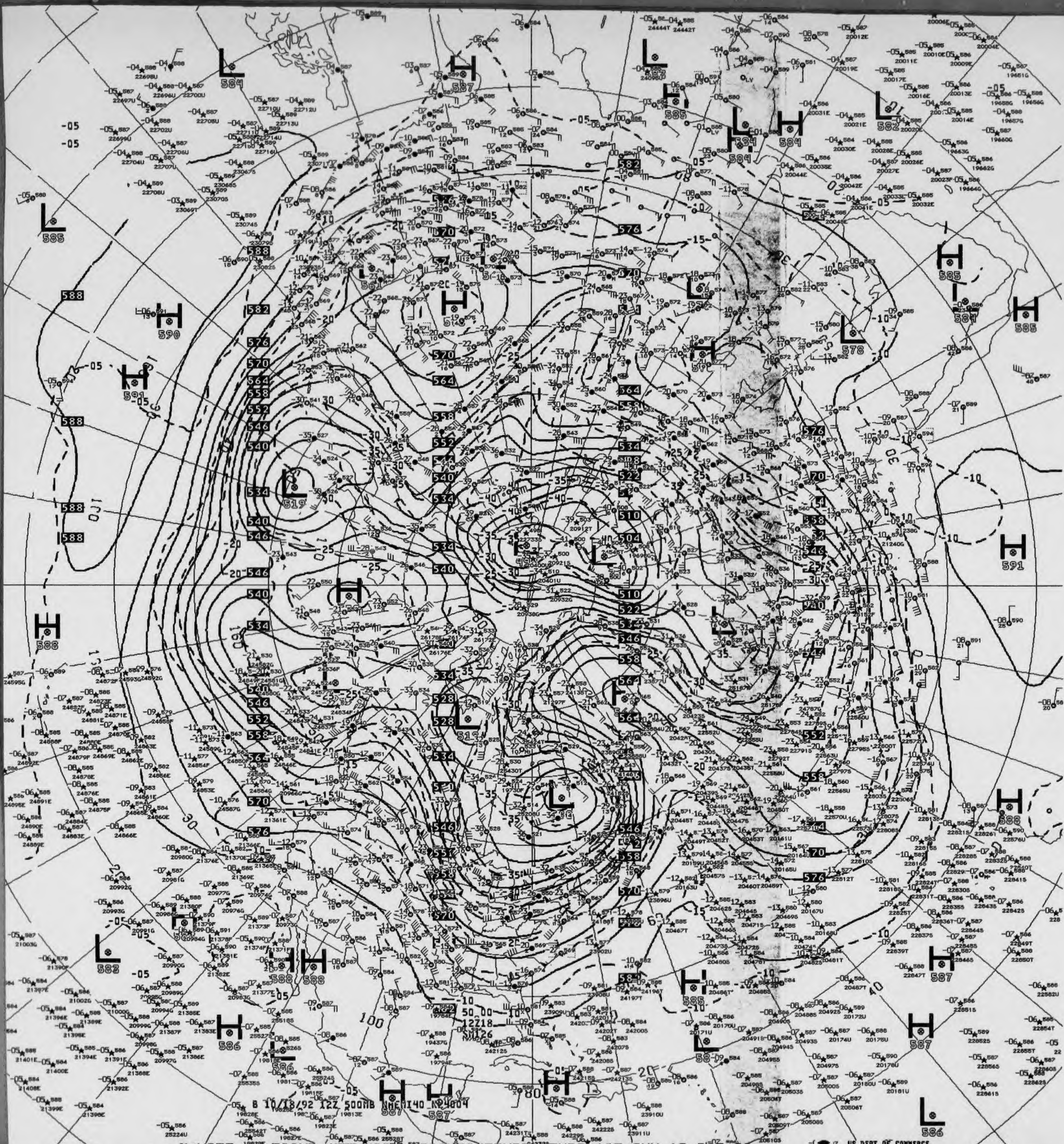
B 10/18/92 12Z 500MB NHEMI40 KP4004
50.00
12Z18
SM126

V873 ^^ 500MB ANALYSIS HEIGHTS/TEMPERATURE 12Z SUN 18 OCT 92

US DEPT OF COMMERCE
NOAA/NWS/NMC WASHINGTON

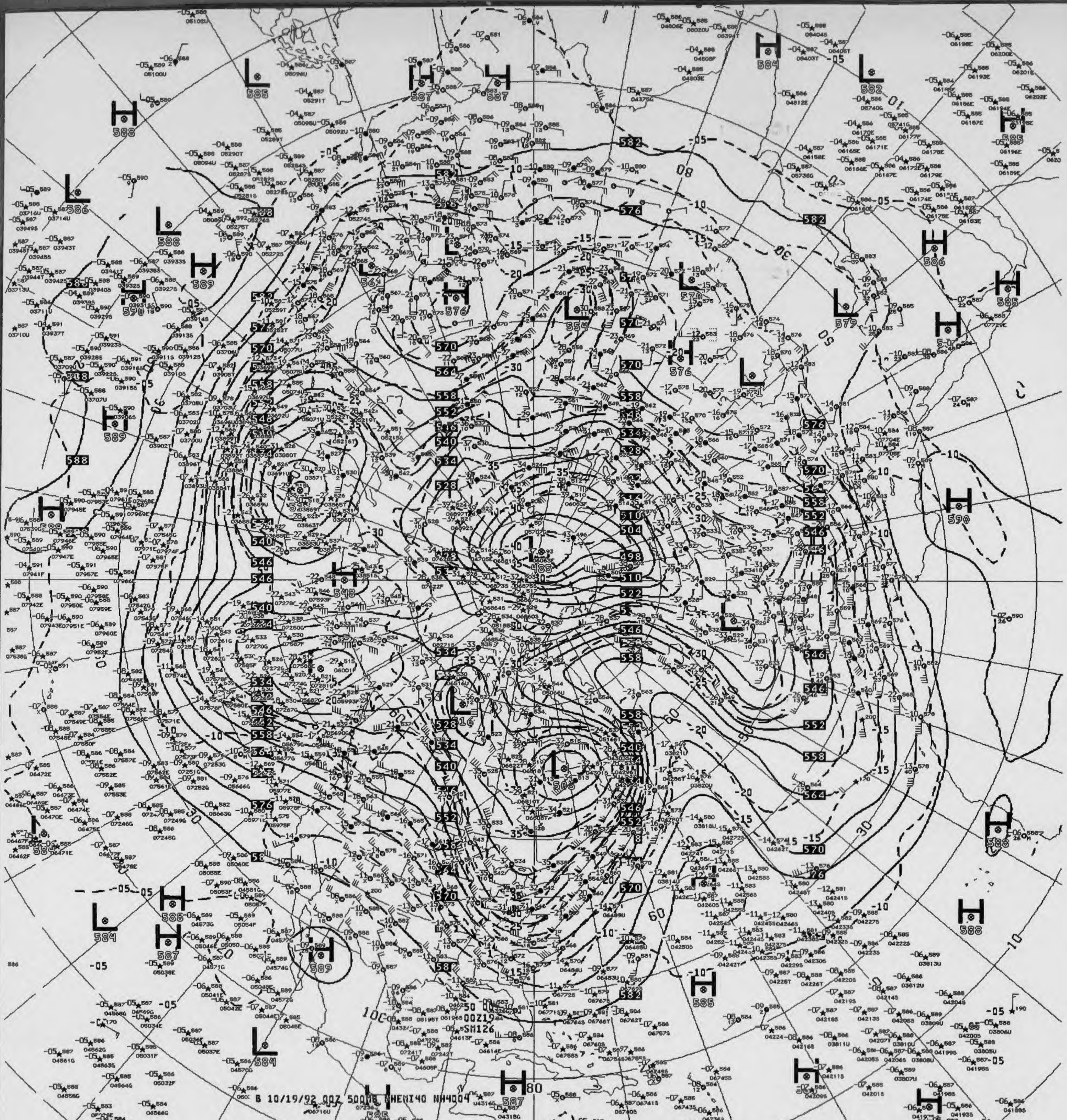

B 10/19/92 00Z 500MB NHEMI40 NH4004

V823 ^^ 500MB ANALYSIS HEIGHTS/TEMPERATURE 00Z MON 19 OCT 92

US DEPT OF COMMERCE
NOAA/NWS/NMC WASHINGTON

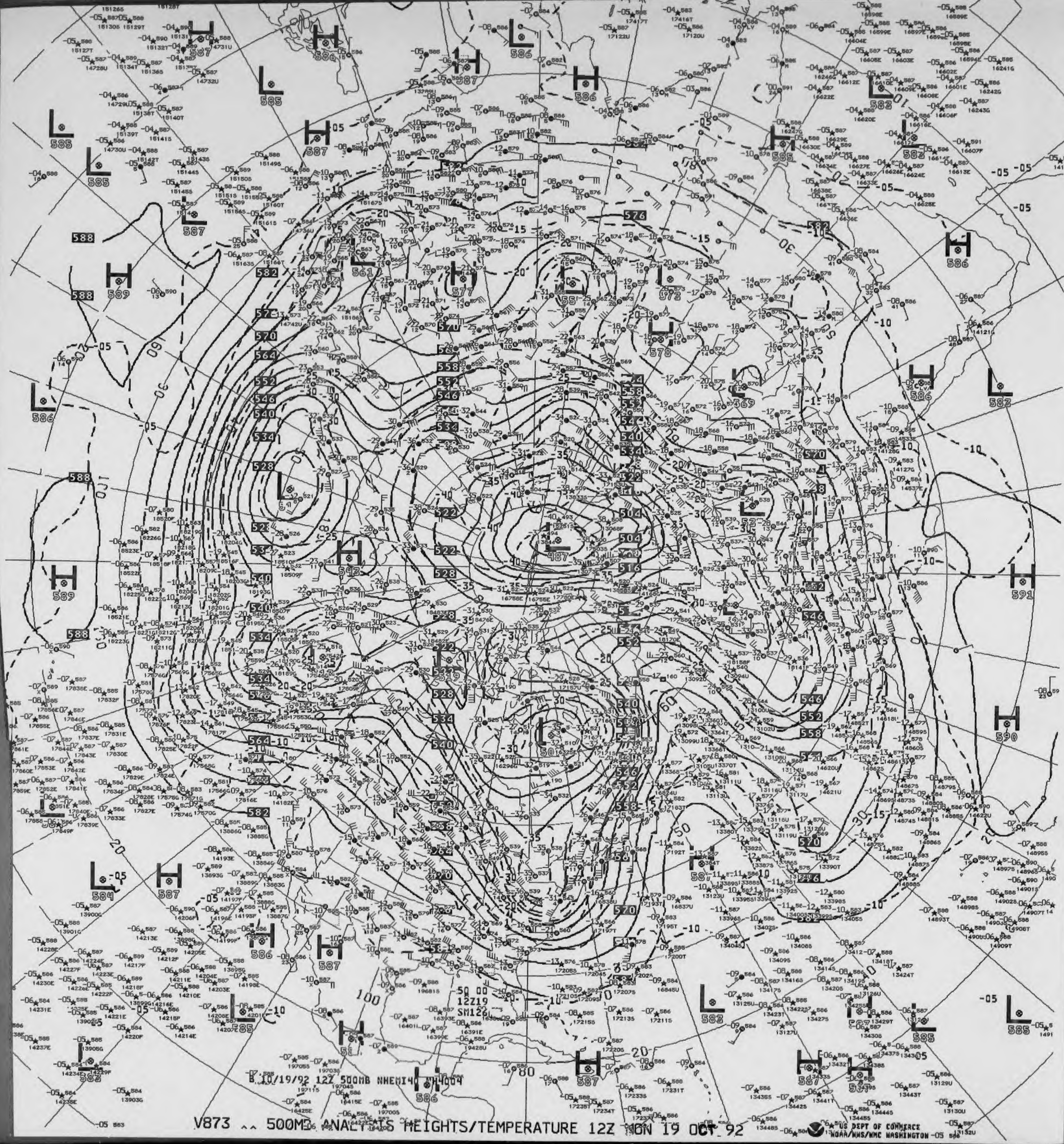

B 10/19/92 12Z 500MB NHEMI40 NH4004
50 00
12Z19
SM126L
US DEPT OF COMMERCE
NOAA/NWS/NMC WASHINGTON

V873 ^^ 500MB ANALYSIS HEIGHTS/TEMPERATURE 12Z MON 19 OCT 92

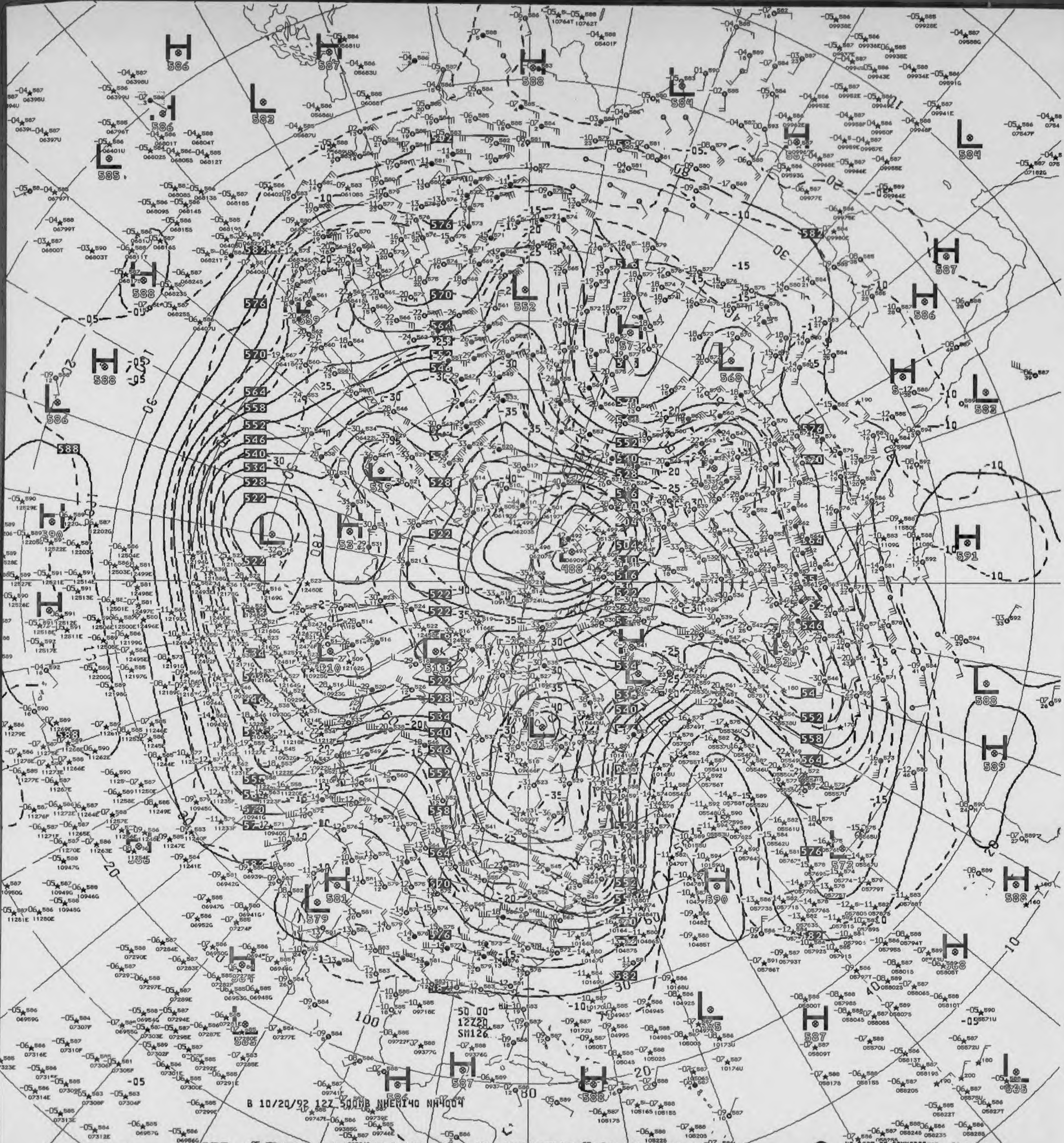
B 10/20/92 12Z 500MB NHEMI40 NH4004
50 00
12Z20
SM126

V873 500MB ANALYSIS HEIGHTS/TEMPERATURE 12Z TUE 20 OCT 92

US DEPT OF COMMERCE
NOAA/NWS/NMC WASHINGTON

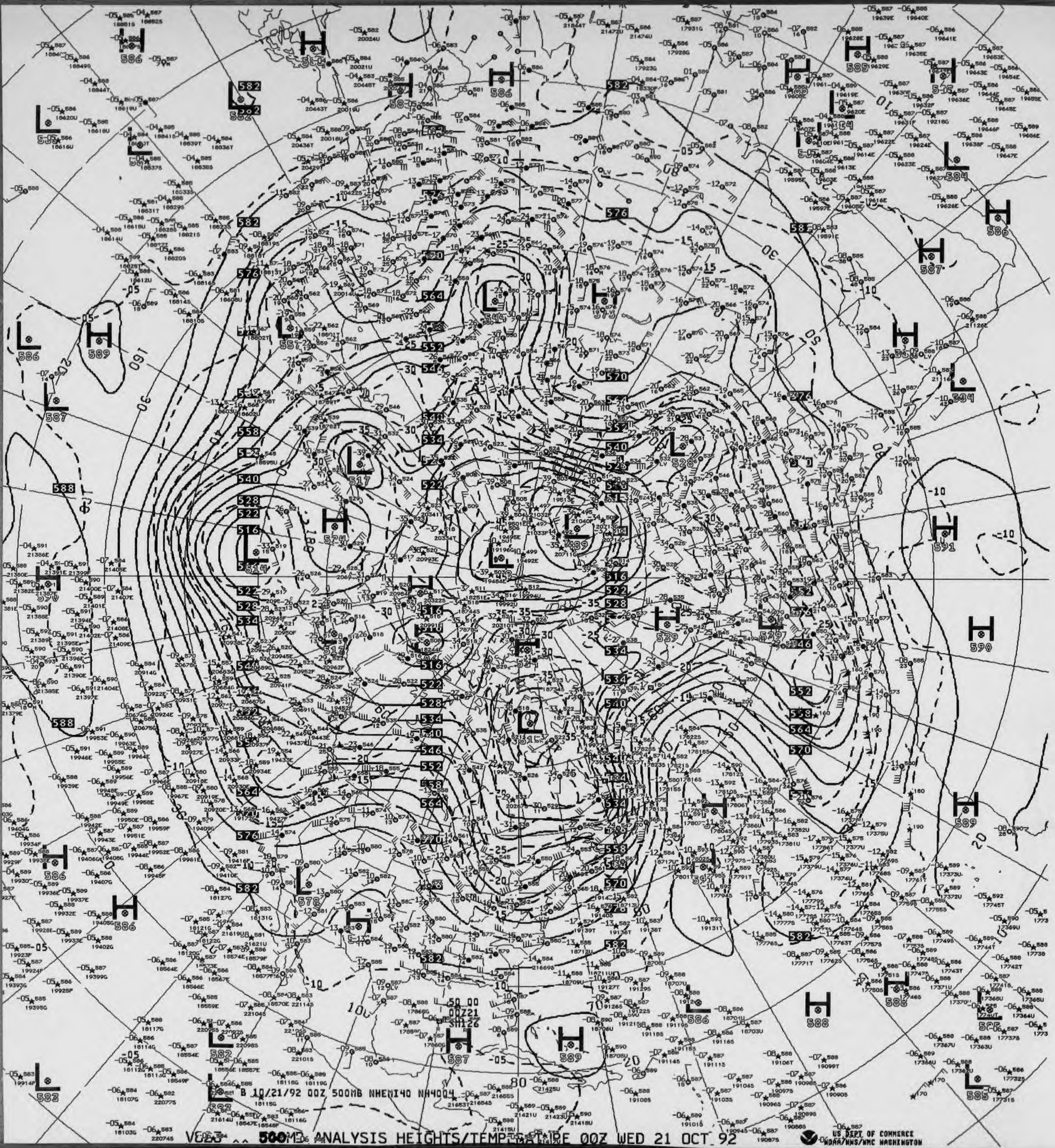

B 10/21/92 00Z 500MB NHEMI40 NH4004
50 00
00Z21
SH126

VG23 ^^ 500MB ANALYSIS HEIGHTS/TEMPERATURE 00Z WED 21 OCT 92

US DEPT OF COMMERCE NOAA/NWS/NMC WASHINGTON

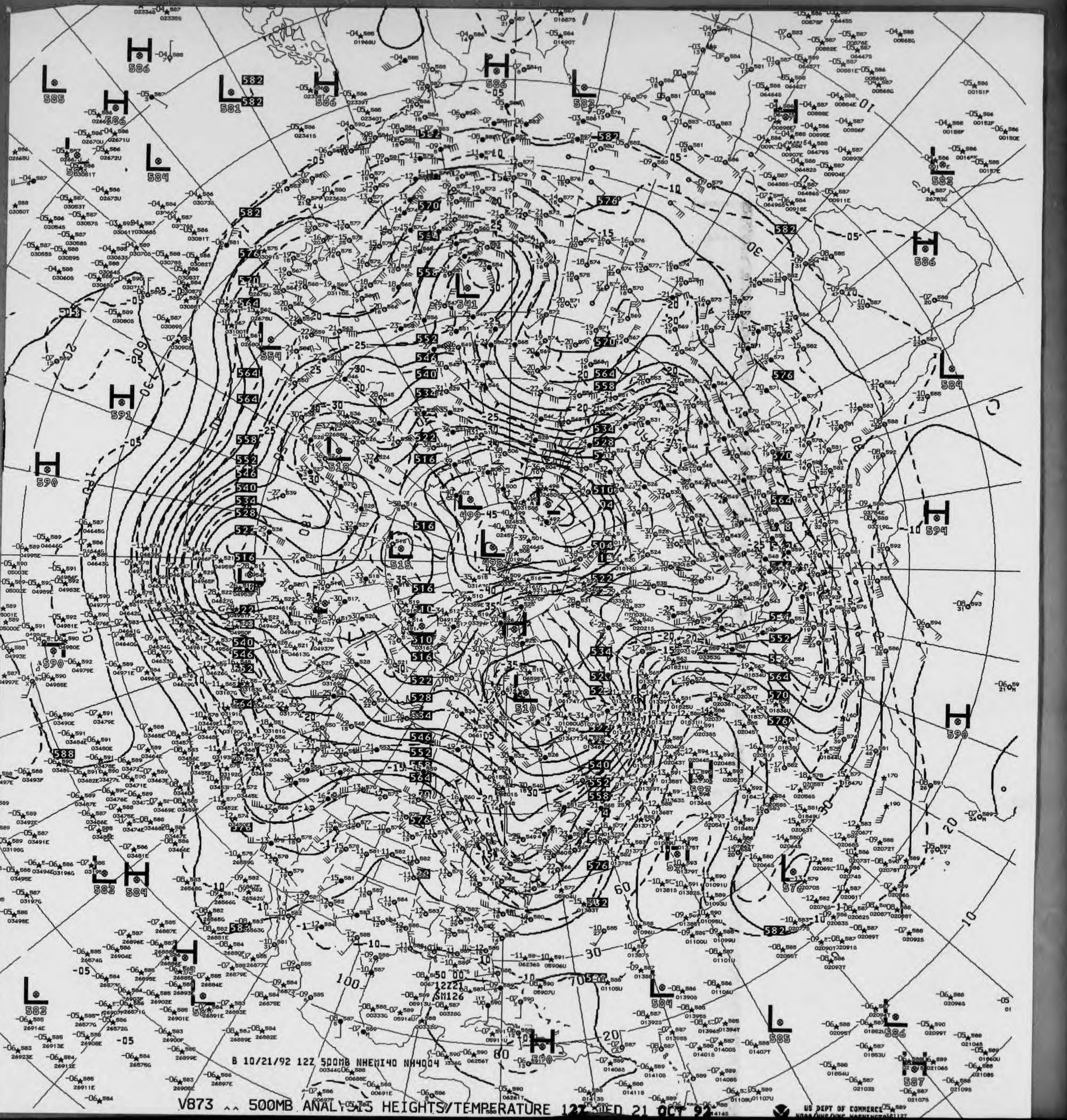

B 10/21/92 12Z 500MB NHEMI40 NH4004

V873 ^^ 500MB ANALYSIS HEIGHTS/TEMPERATURE 12Z WED 21 OCT 92

US DEPT OF COMMERCE NOAA/NWS/NMC WASHINGTON

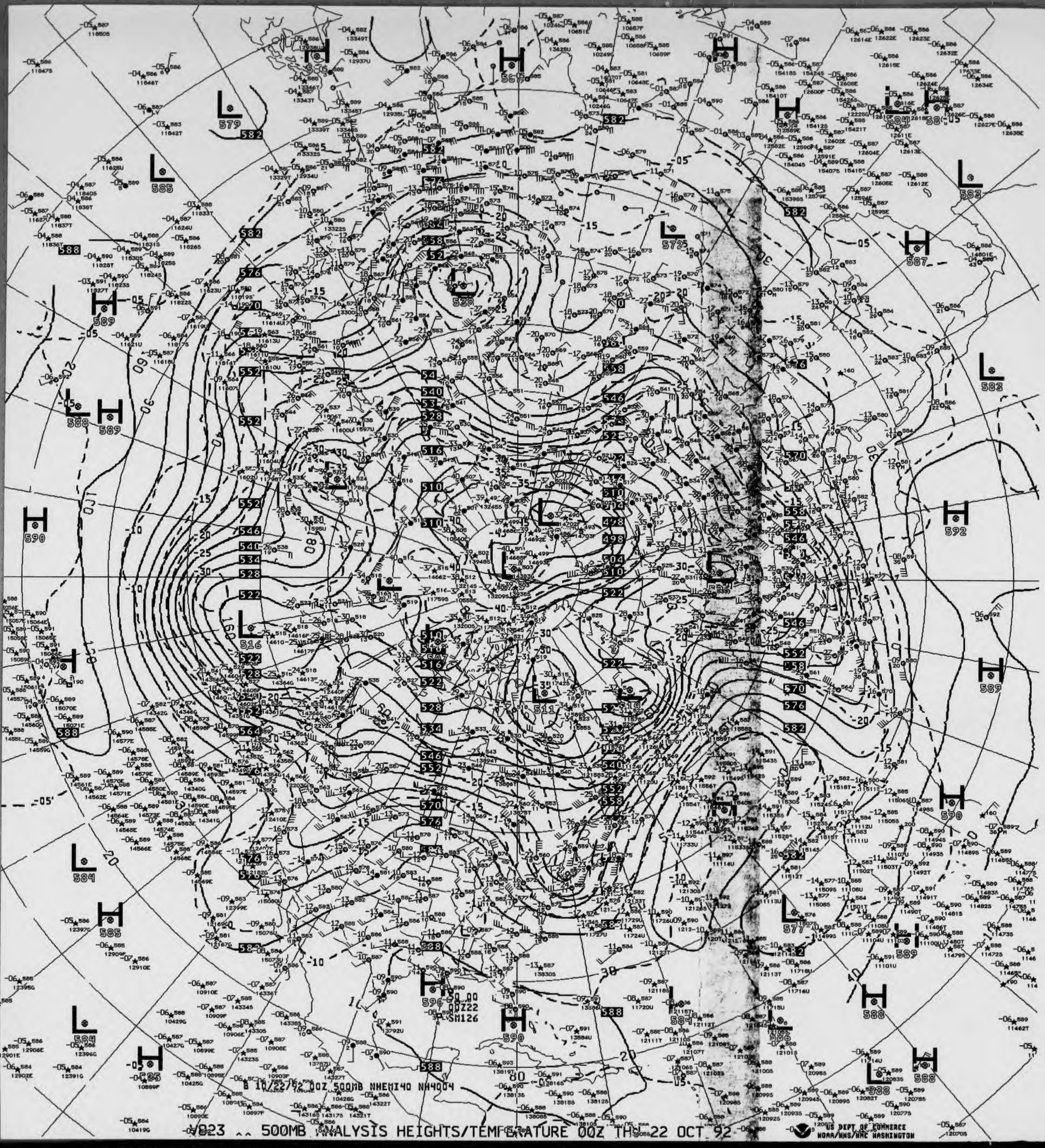
B 10/22/92 00Z 500MB NHEMI40 NH4004
US DEPT OF COMMERCE
NOAA/NWS/NMC WASHINGTON

V823 ^^ 500MB ANALYSIS HEIGHTS/TEMPERATURE 00Z THU 22 OCT 92

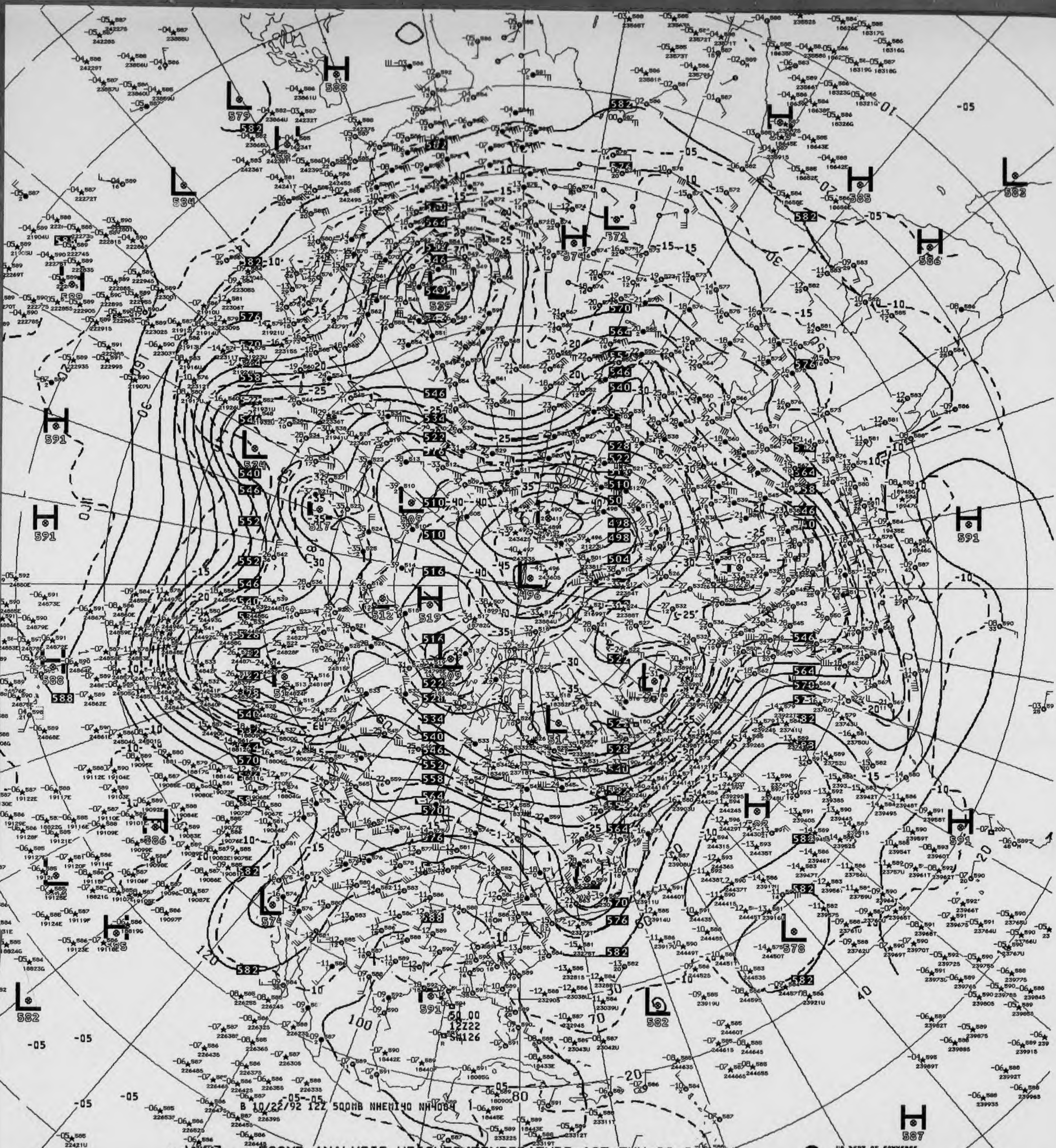
B 10/22/92 12Z 500MB NHEMI40 NH4084
50 00
12Z22
SH126
H
L
588
591
587
496

V873 ^^ 500MB ANALYSIS HEIGHTS/TEMPERATURE 12Z THU 22 OCT 92

US DEPT OF COMMERCE
NOAA/NWS/NMC WASHINGTON

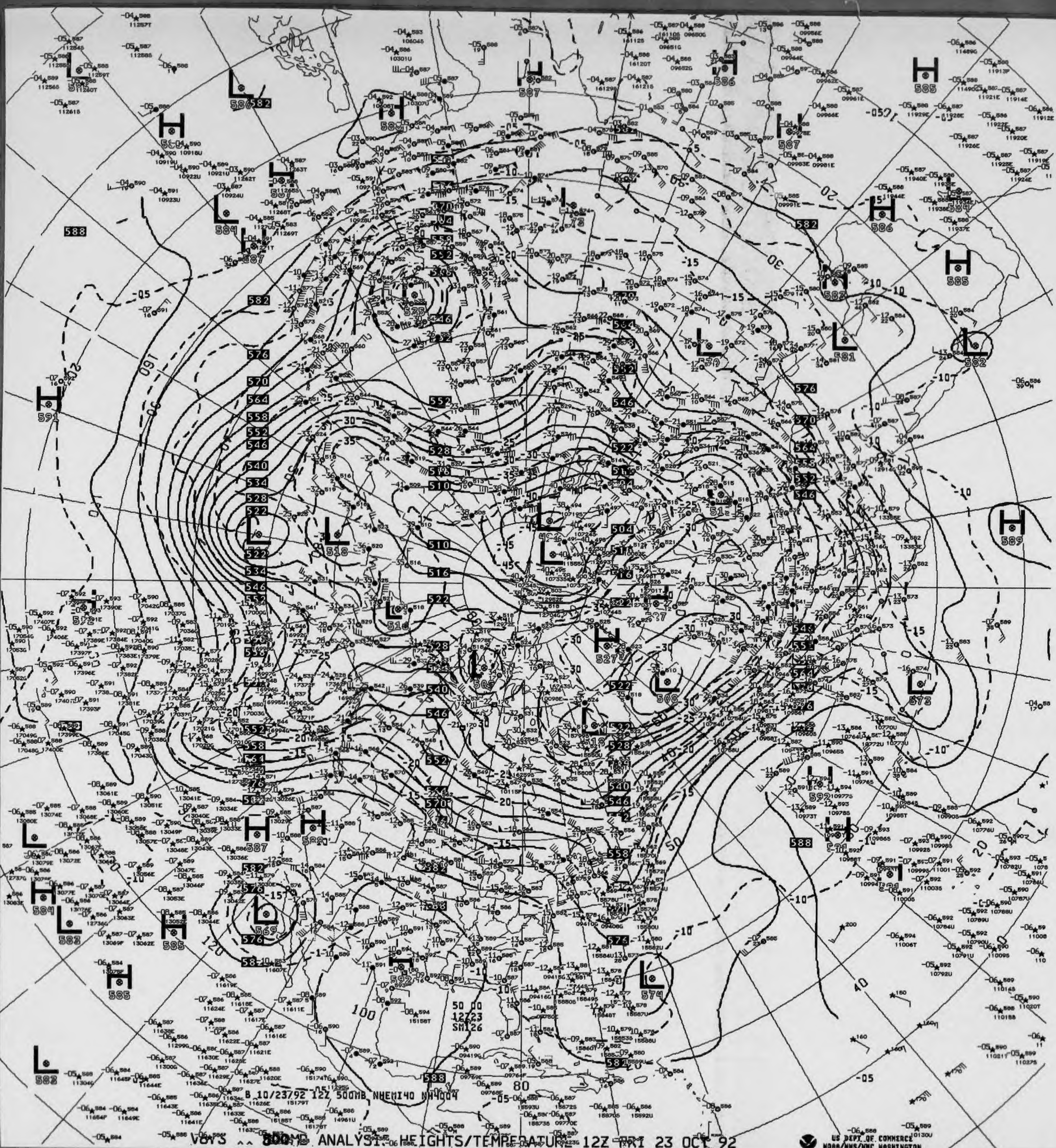
B 10/23/92 12Z 500MB NHEMI40 NH4004
50 00
12723
SM126

V8YS ^^ 500MB ANALYSIS HEIGHTS/TEMPERATURE 12Z FRI 23 OCT 92

US DEPT. OF COMMERCE
NOAA/NWS/NMC WASHINGTON

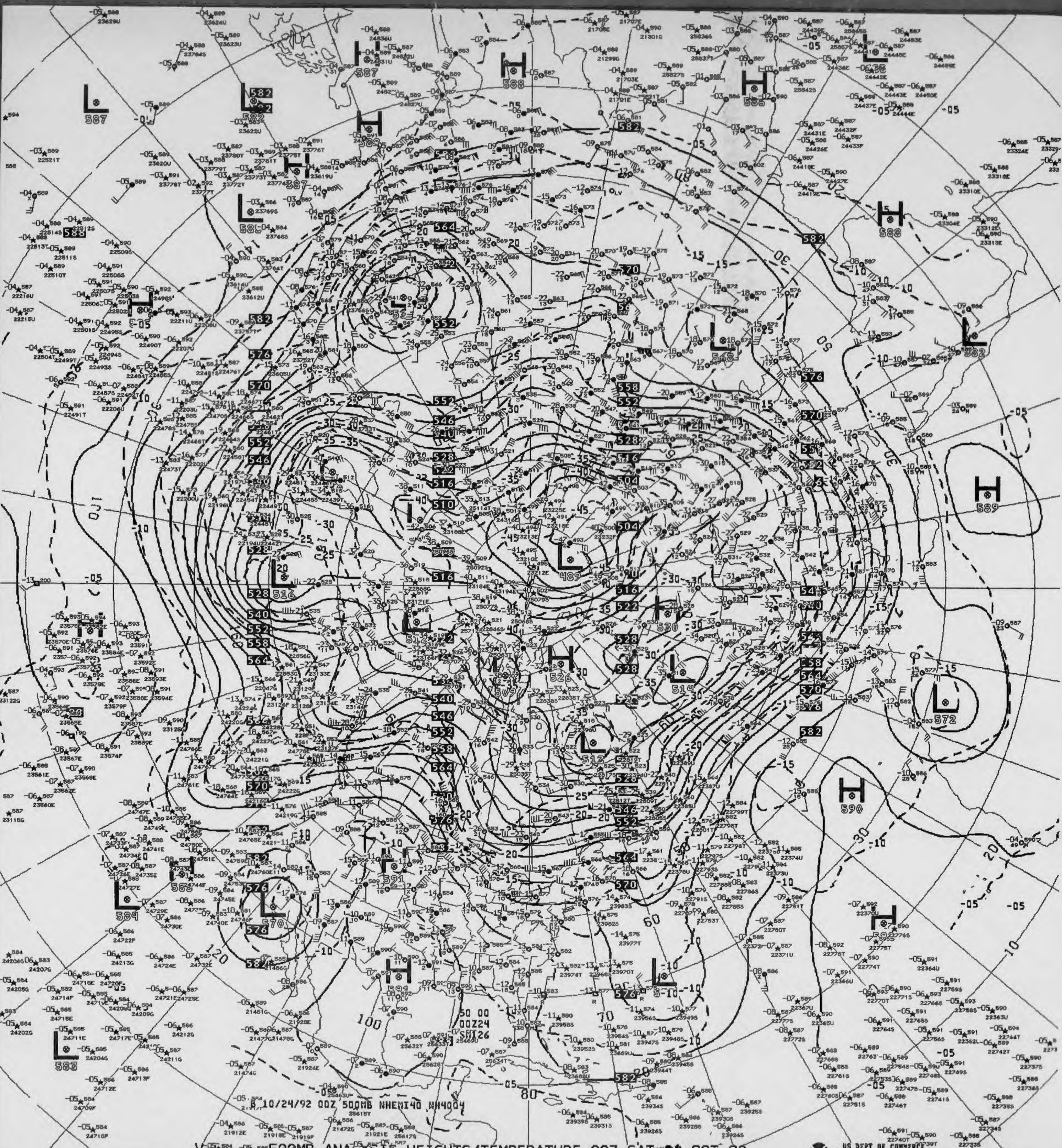
R 10/24/92 00Z 500MB NHEMI40 NH4004
50 00
00Z24
SH126

V823 500MB ANALYSIS HEIGHTS/TEMPERATURE 00Z SAT 24 OCT 92

US DEPT OF COMMERCE
NOAA/NWS/NMC WASHINGTON

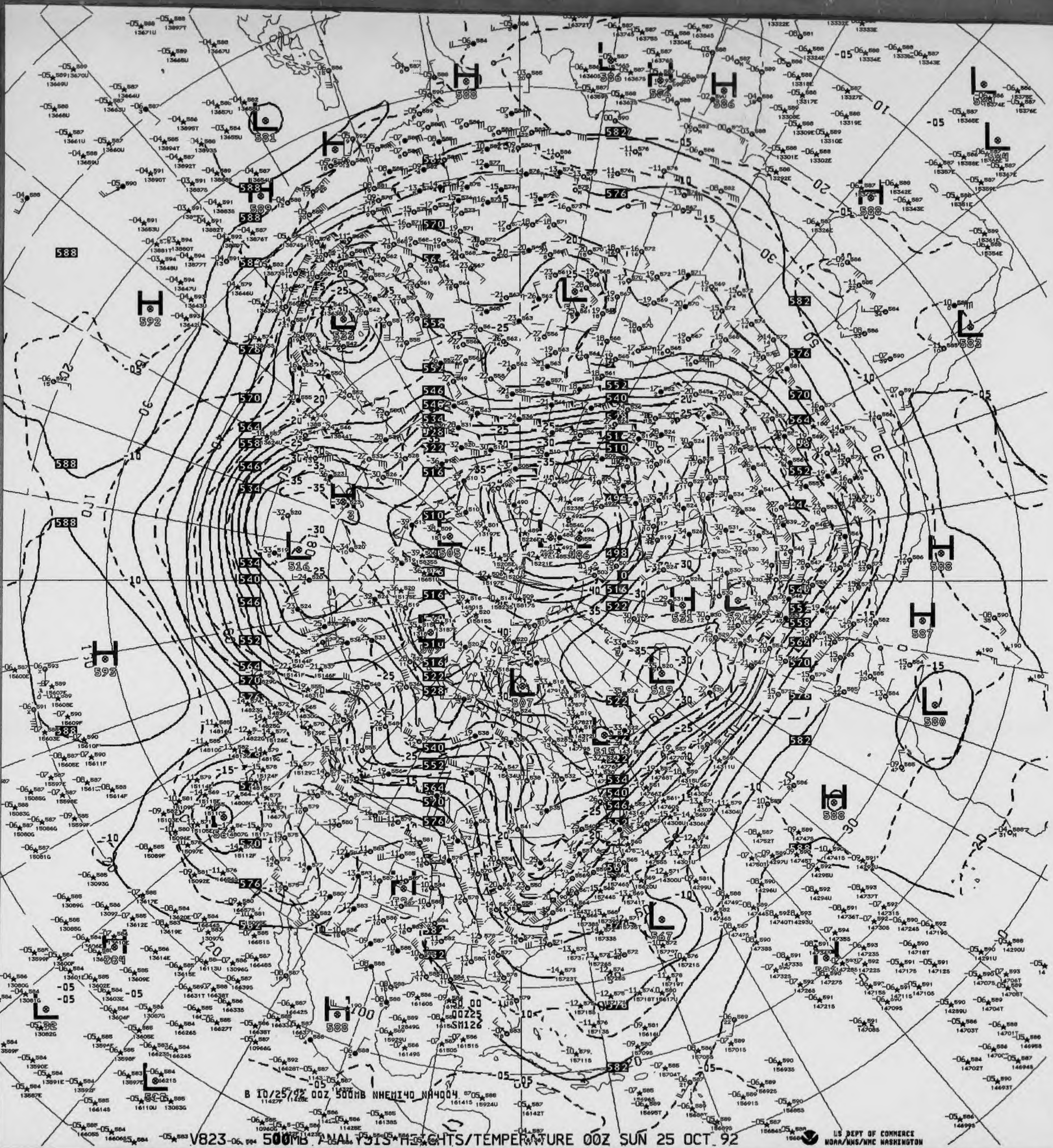

B 10/25/92 00Z 500MB NHEMI40 NA4004

V823 500MB ANALYSIS HEIGHTS/TEMPERATURE 00Z SUN 25 OCT 92

US DEPT OF COMMERCE
NOAA/NWS/NMC WASHINGTON

H
588
L
581
H
592
H
593
L
532
L
516
L
505
L
486
L
507
L
519
L
515
L
567
H
588
L
580
H
587
H
588
H
531
L
527
50.00
00Z25
SM126
582
576
570
564
558
552
546
540
534
528
522
516
510
498

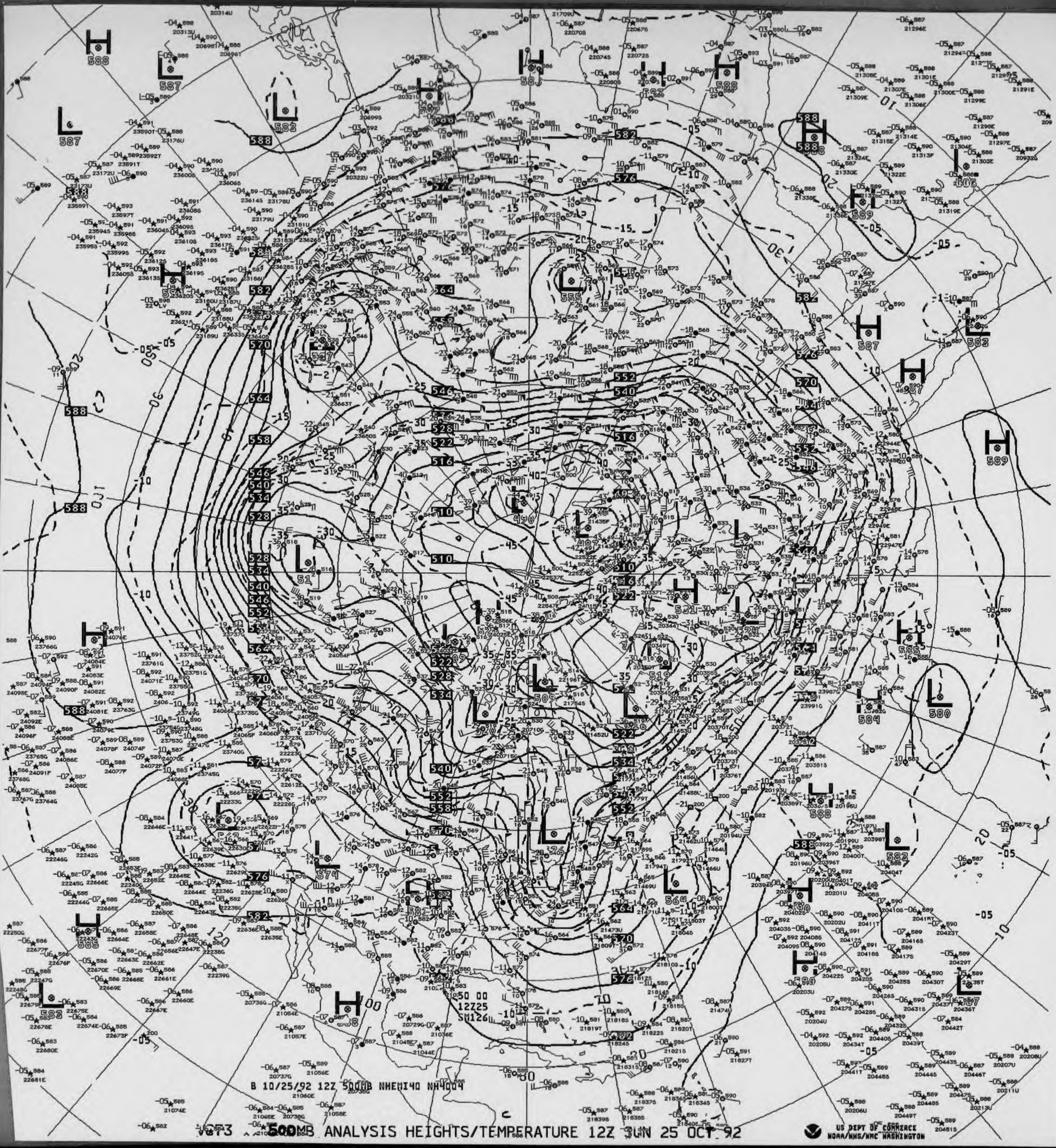

B 10/25/92 12Z 500MB NHEMI40 NH4004
50 00
12Z25
SM126
US DEPT OF COMMERCE
NOAA/NWS/NMC WASHINGTON

VGT3 500MB ANALYSIS HEIGHTS/TEMPERATURE 12Z SUN 25 OCT 92

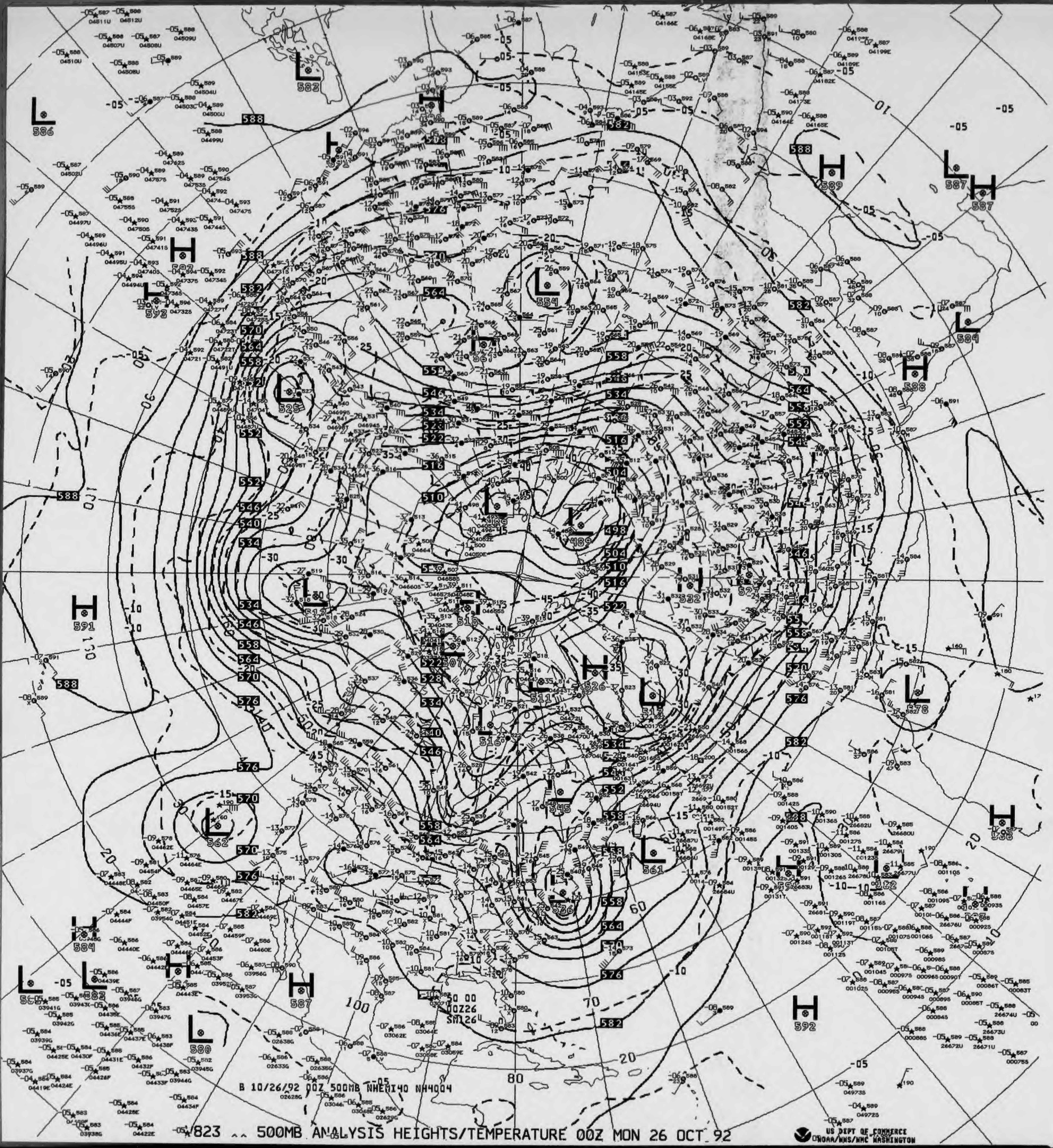
B 10/26/92 00Z 500MB NHEMI40 NH4004
50 00
00Z26
SM126

823 ^^ 500MB ANALYSIS HEIGHTS/TEMPERATURE 00Z MON 26 OCT 92

US DEPT OF COMMERCE
NOAA/NWS/NMC WASHINGTON

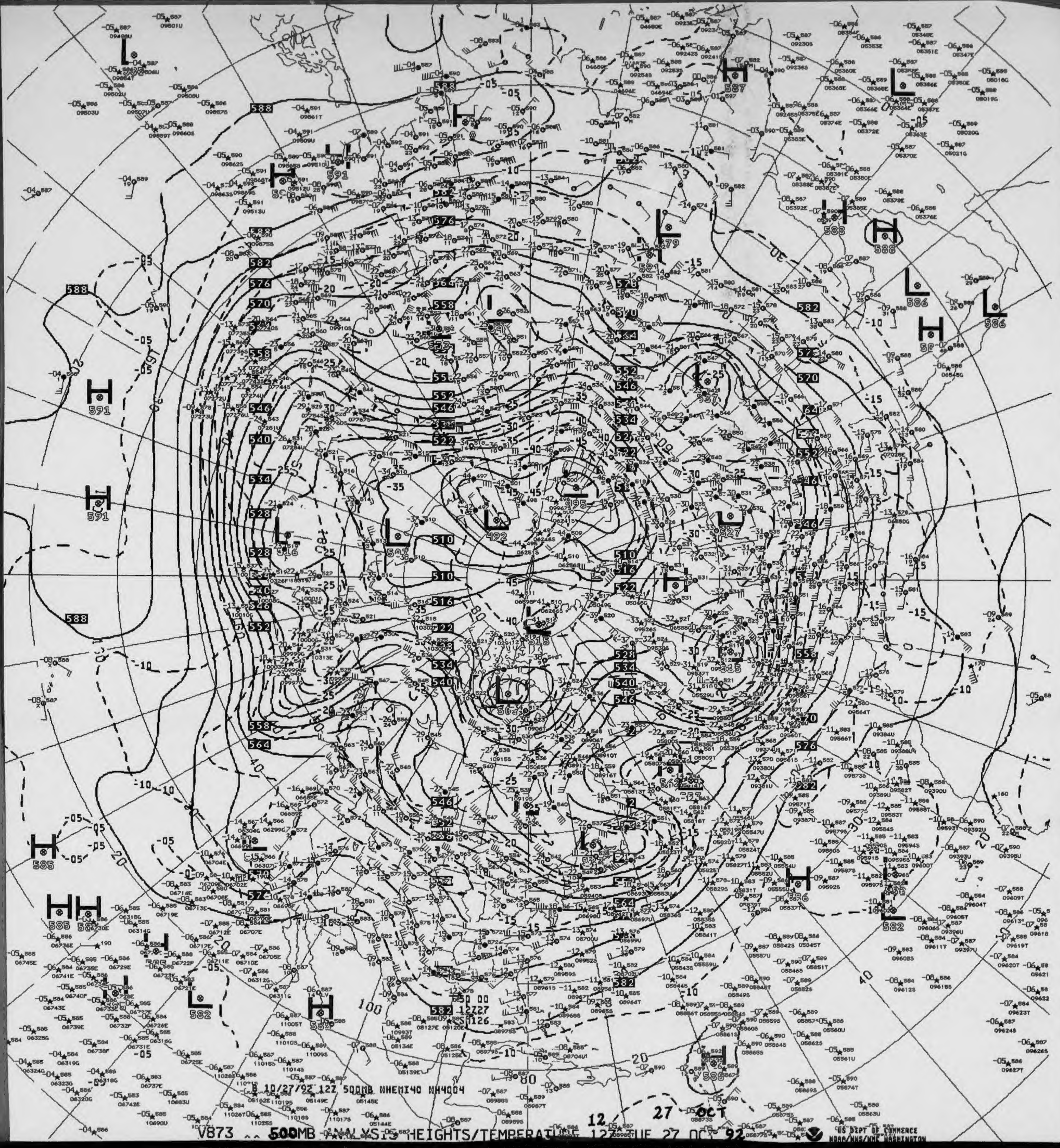
B 10/27/92 12Z 500MB NHEMI40 NH4004
12
27 OCT
V873 ^^ 500MB ANALYSIS HEIGHTS/TEMPERATURE 12Z TUE 27 OCT 92
US DEPT OF COMMERCE
NOAA/NWS/NMC WASHINGTON

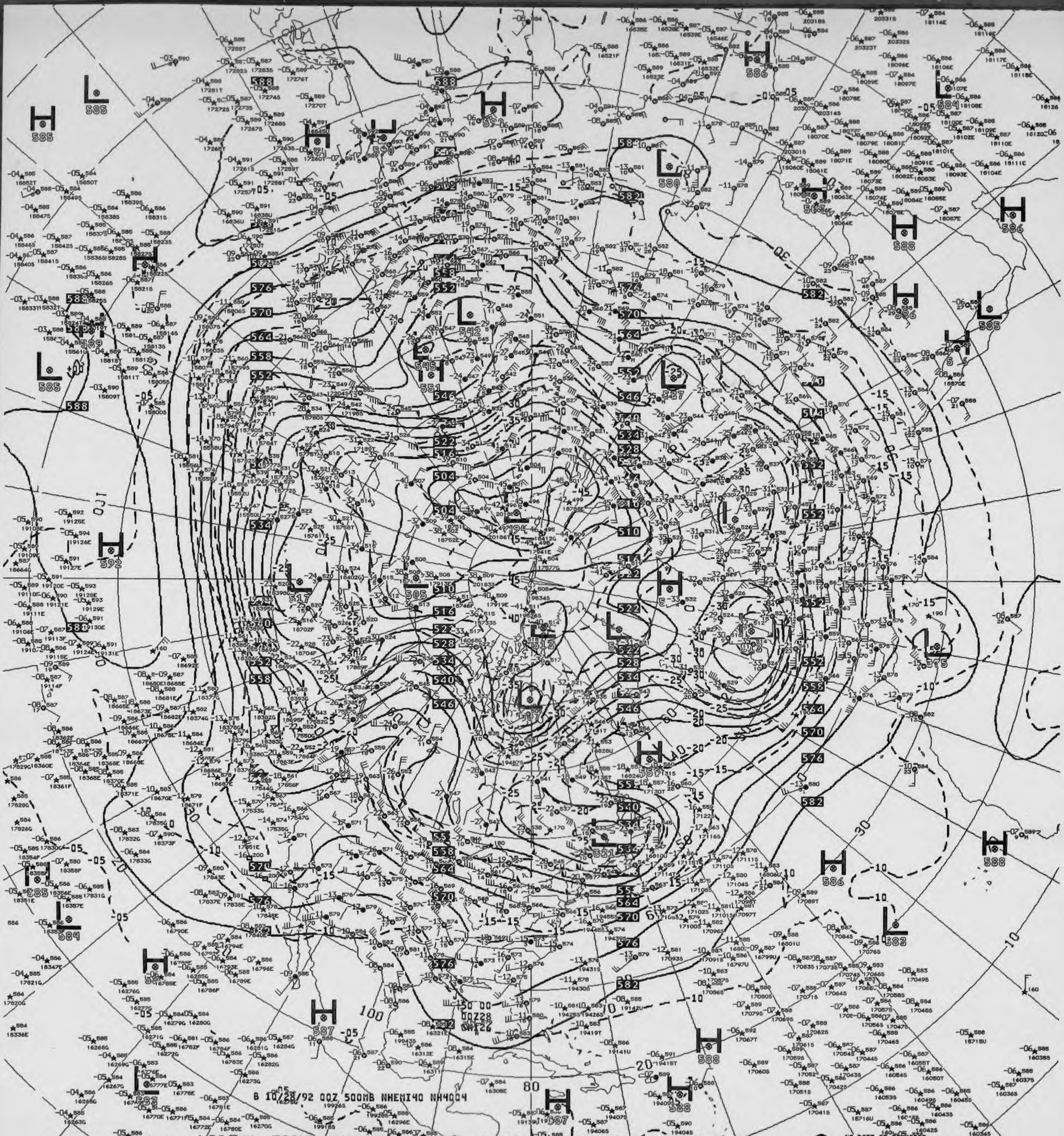

B 10/28/92 00Z 500MB NHEMI40 NH4004

V823 . . 500MB ANALYSIS HEIGHTS/TEMPERATURE 00Z WED 28 OCT 92

US DEPT OF COMMERCE
NOAA/NWS/NMC WASHINGTON

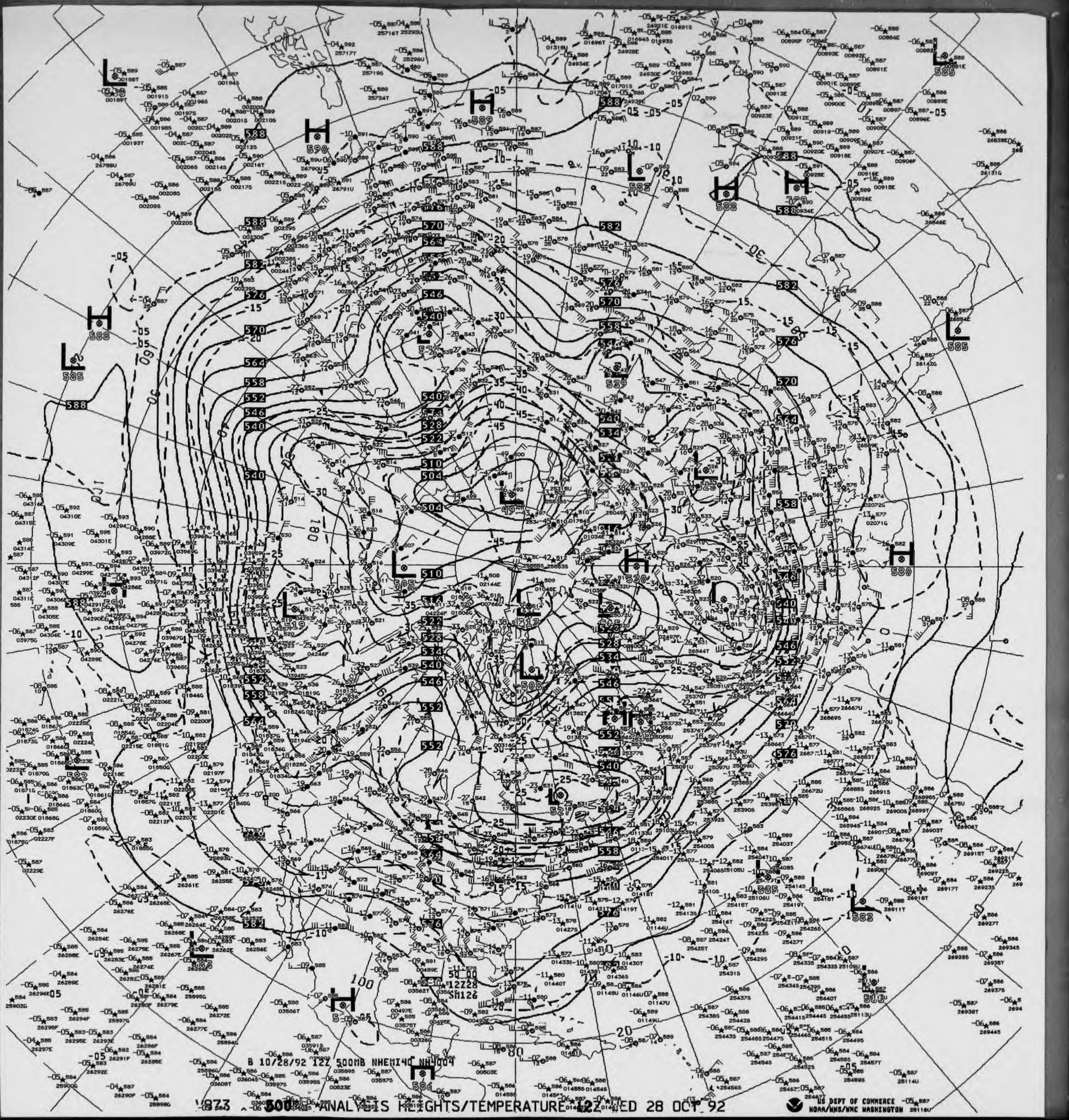

B 10/28/92 12Z 500MB NHEMI40 NH004
50 00
12Z28
SM126
US DEPT OF COMMERCE
NOAA/NWS/NMC WASHINGTON

\873 500 ANALYSIS HEIGHTS/TEMPERATURE 12Z WED 28 OCT 92

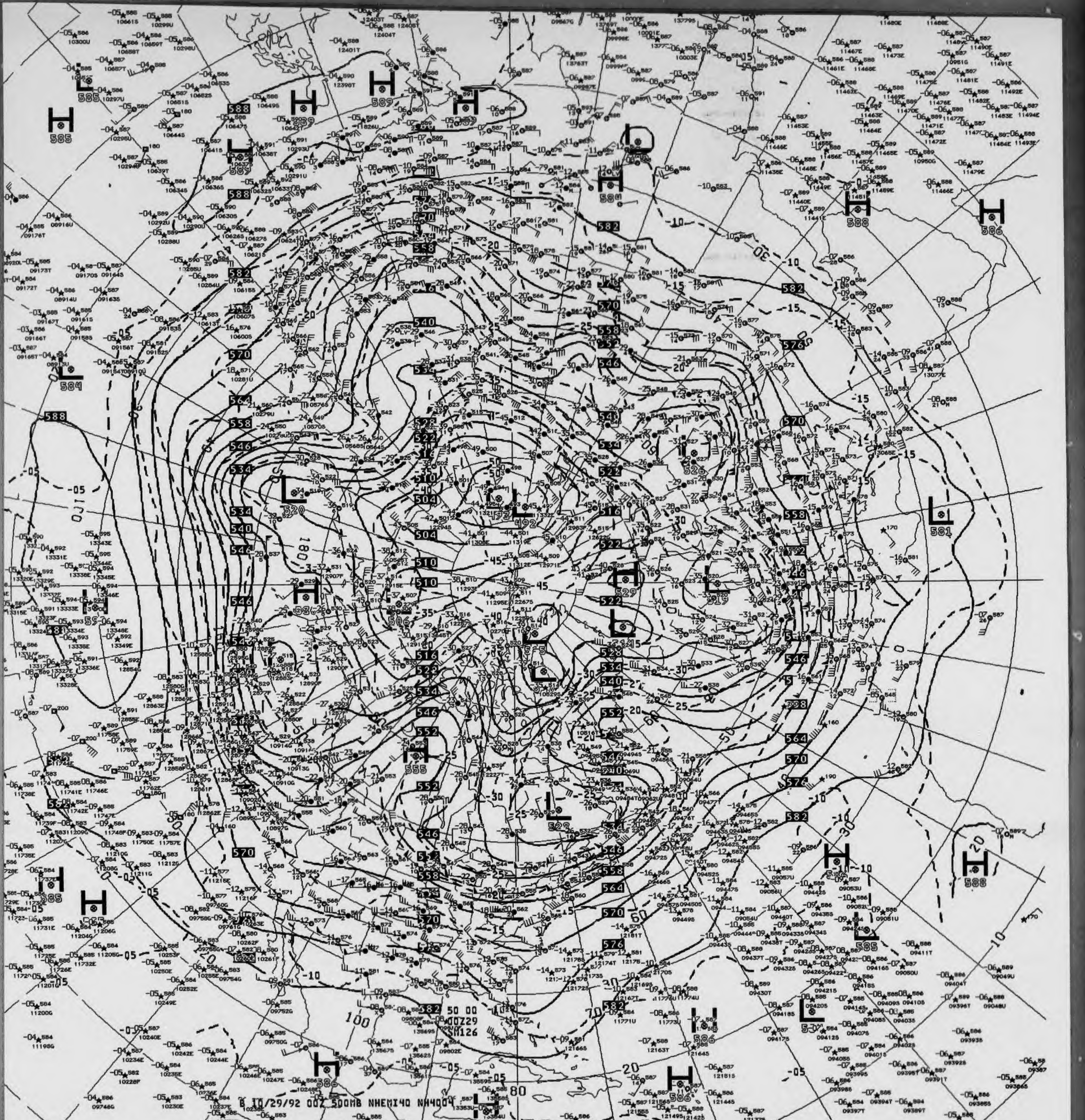
8 10/29/92 00Z 500MB NHEMI40 NH4004
50 00
00Z29
SH126

V823 500MB ANALYSIS HEIGHTS/TEMPERATURE 00Z THU 29 OCT 92

US DEPT OF COMMERCE
NOAA/NWS/NMC WASHINGTON

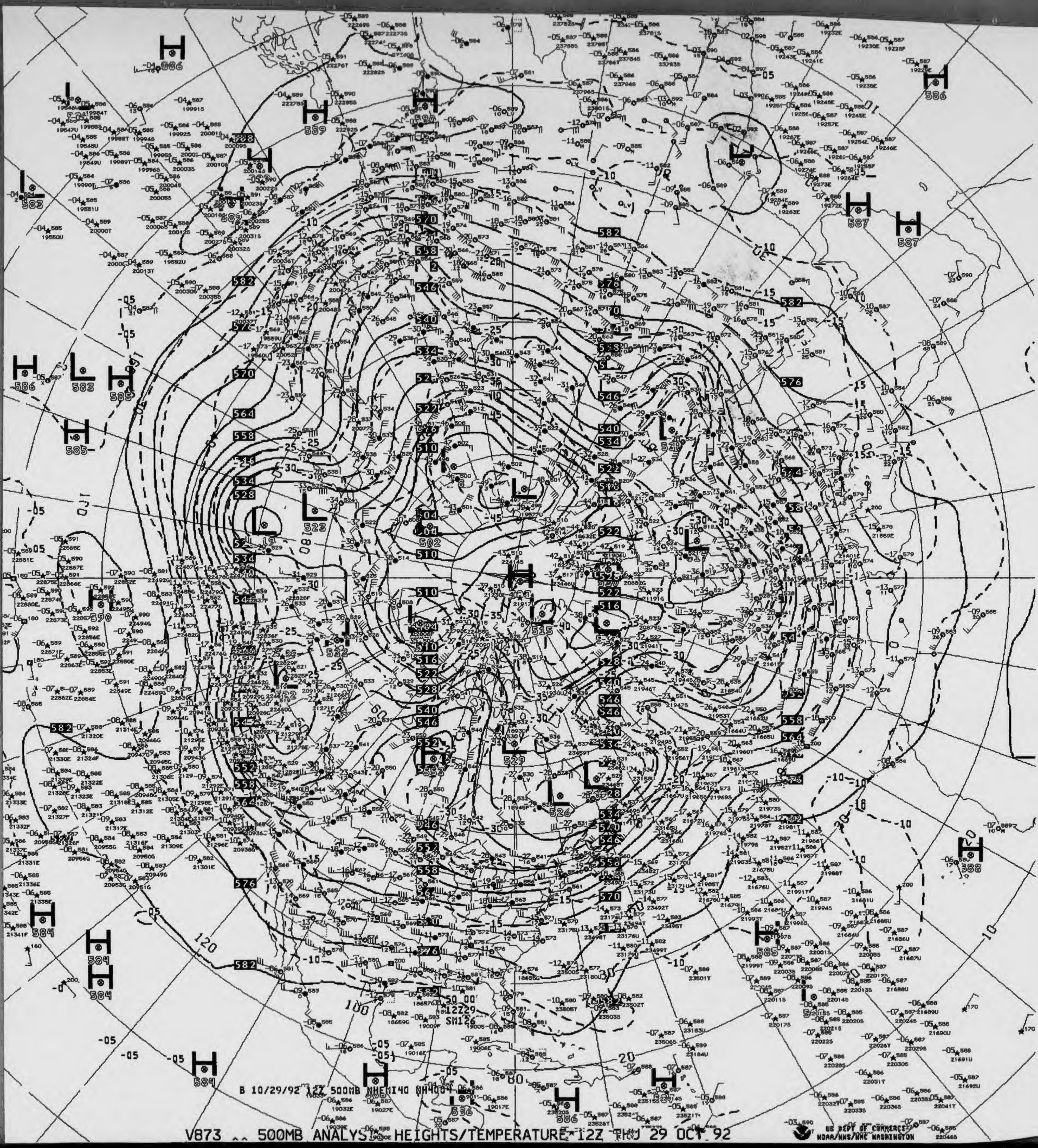
B 10/29/92 12Z 500MB NHEMI40 NH4004
50 00
12Z29
SM126
US DEPT OF COMMERCE
NOAA/NWS/NMC WASHINGTON

V873 ^^ 500MB ANALYSIS HEIGHTS/TEMPERATURE 12Z THU 29 OCT 92

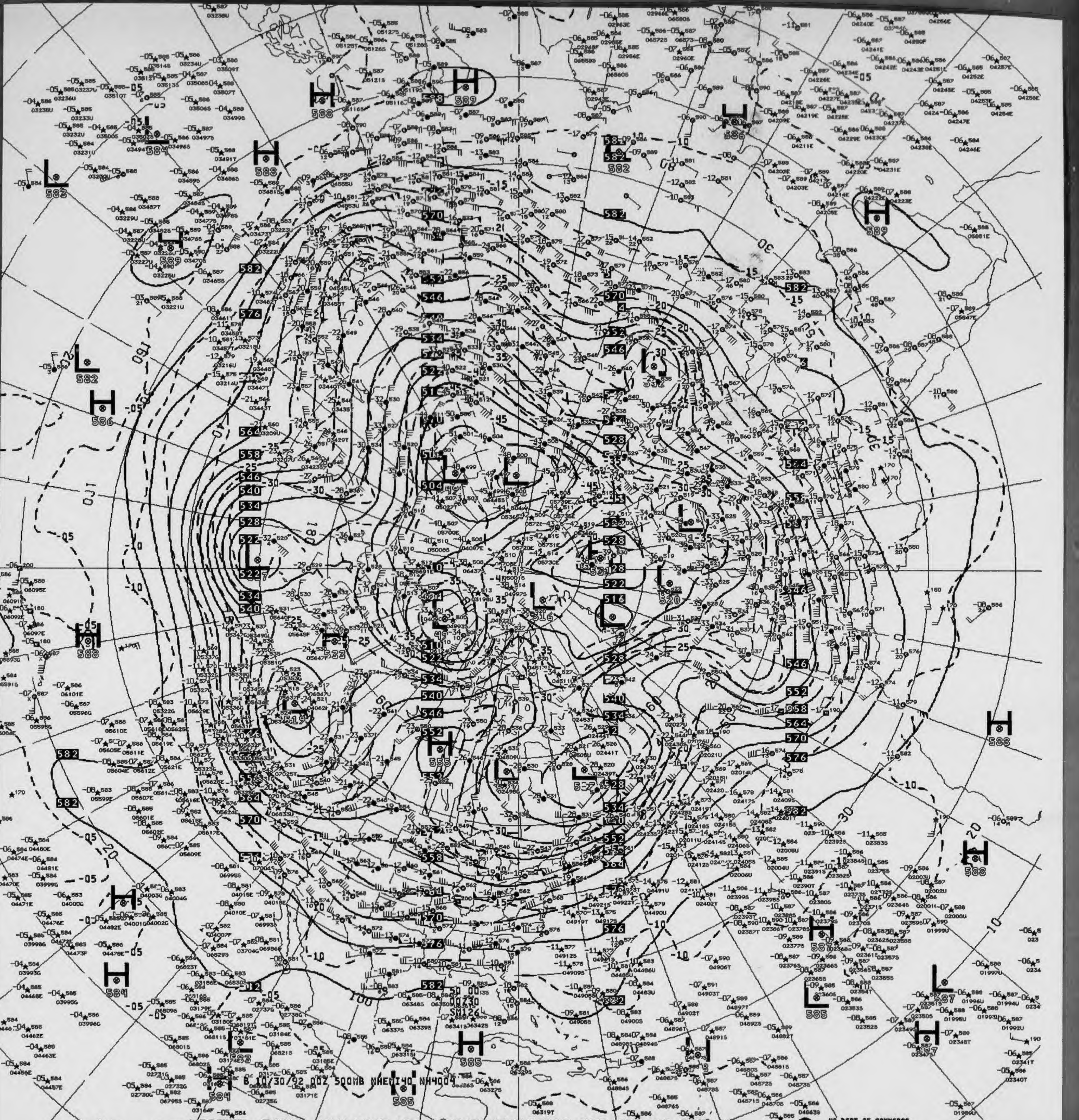
B 10/30/92 00Z 500MB NHEMI40 NH400

V823 500MB ANALYSIS HEIGHTS/TEMPERATURE 00Z FRI 30 OCT 92

US DEPT OF COMMERCE
NOAA/NWS/NMC WASHINGTON


B 10/30/92 12Z 500MB NHEMI40 NH4064
50 00
12Z30

V873 500MB ANALYSIS HEIGHTS/TEMPERATURE 12Z FRI 30 OCT 92

US DEPT OF COMMERCE
NOAA/NWS/NMC WASHINGTON

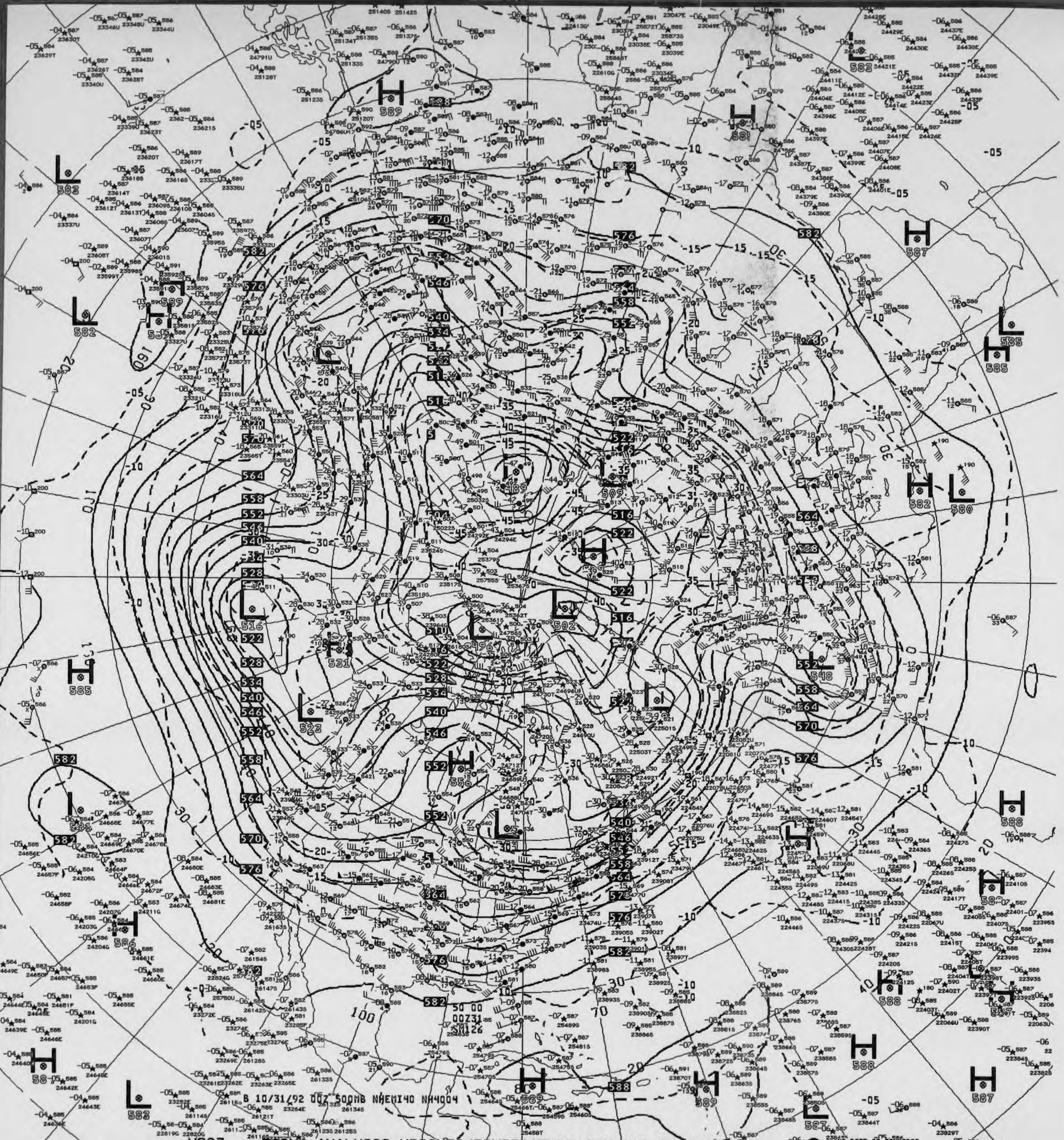
B 10/31/92 00Z 500MB NHEMI40 NH4004
50 00
00731
SM126

V823 ^^ 500MB ANALYSIS HEIGHTS/TEMPERATURE 00Z SAT 31 OCT 92

US DEPT OF COMMERCE
NOAA/NWS/NMC WASHINGTON

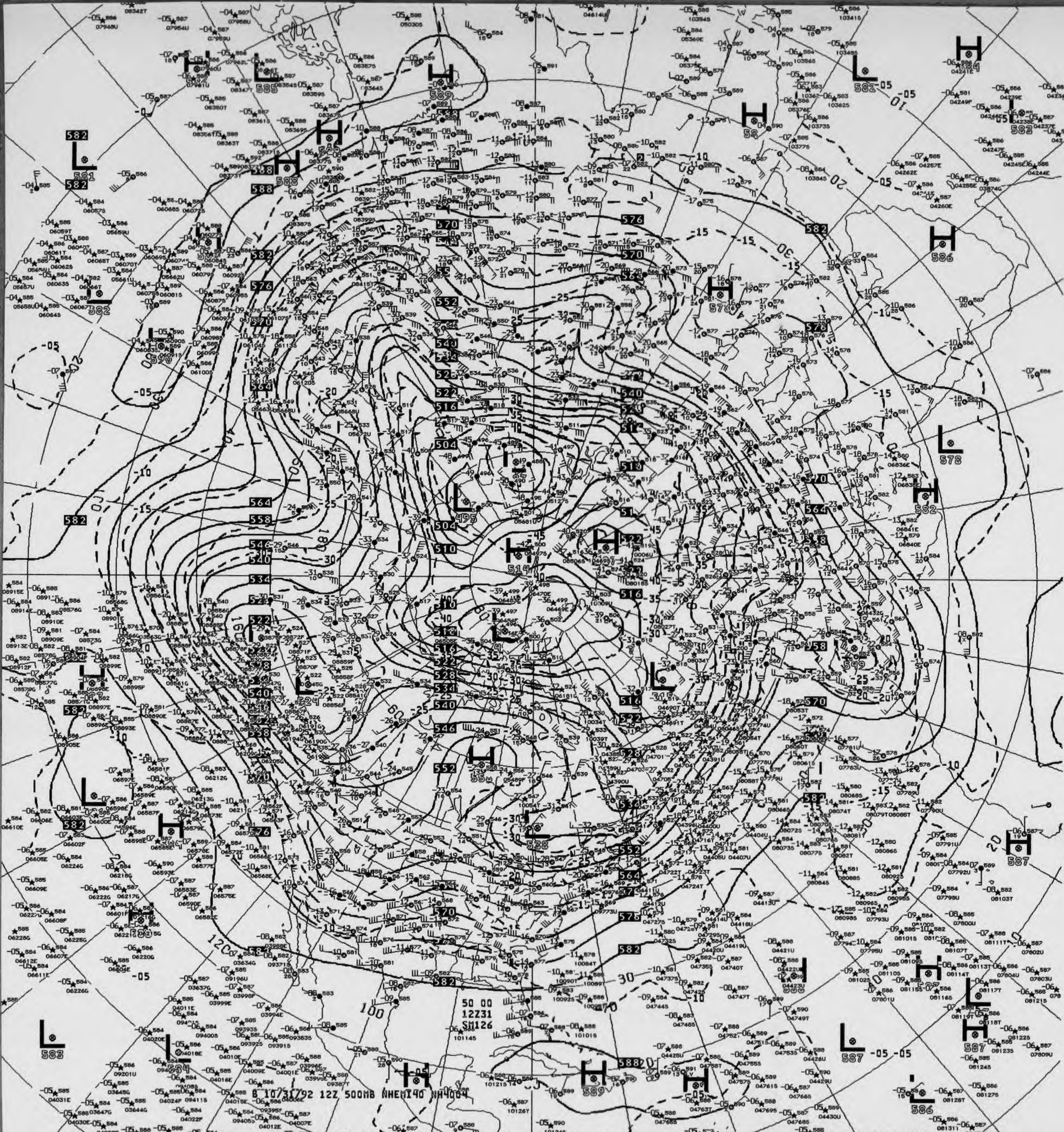
50 00
12Z31
SM126
B 10/31/92 12Z 500MB NHEMI40 NH4004

V873 .. 500MB ANALYSIS HEIGHTS/TEMPERATURE 12Z SAT 31 OCT 92

US DEPT OF COMMERCE
NOAA/NWS/NMC WASHINGTON

NOAA Form 48 - 363B
(Rev. 8 - 83)

U.S. Department of Commerce
National Oceanic and Atmospheric Administration
National Environmental Satellite, Data, and Information Serv
National Climatic Data Center

300 MB CONSTANT PRESSURE CHARTS

NORTHERN HEMISPHERE NWP

ALL RECORDS ARE THE BEST AVAILABLE FOR FILMING.

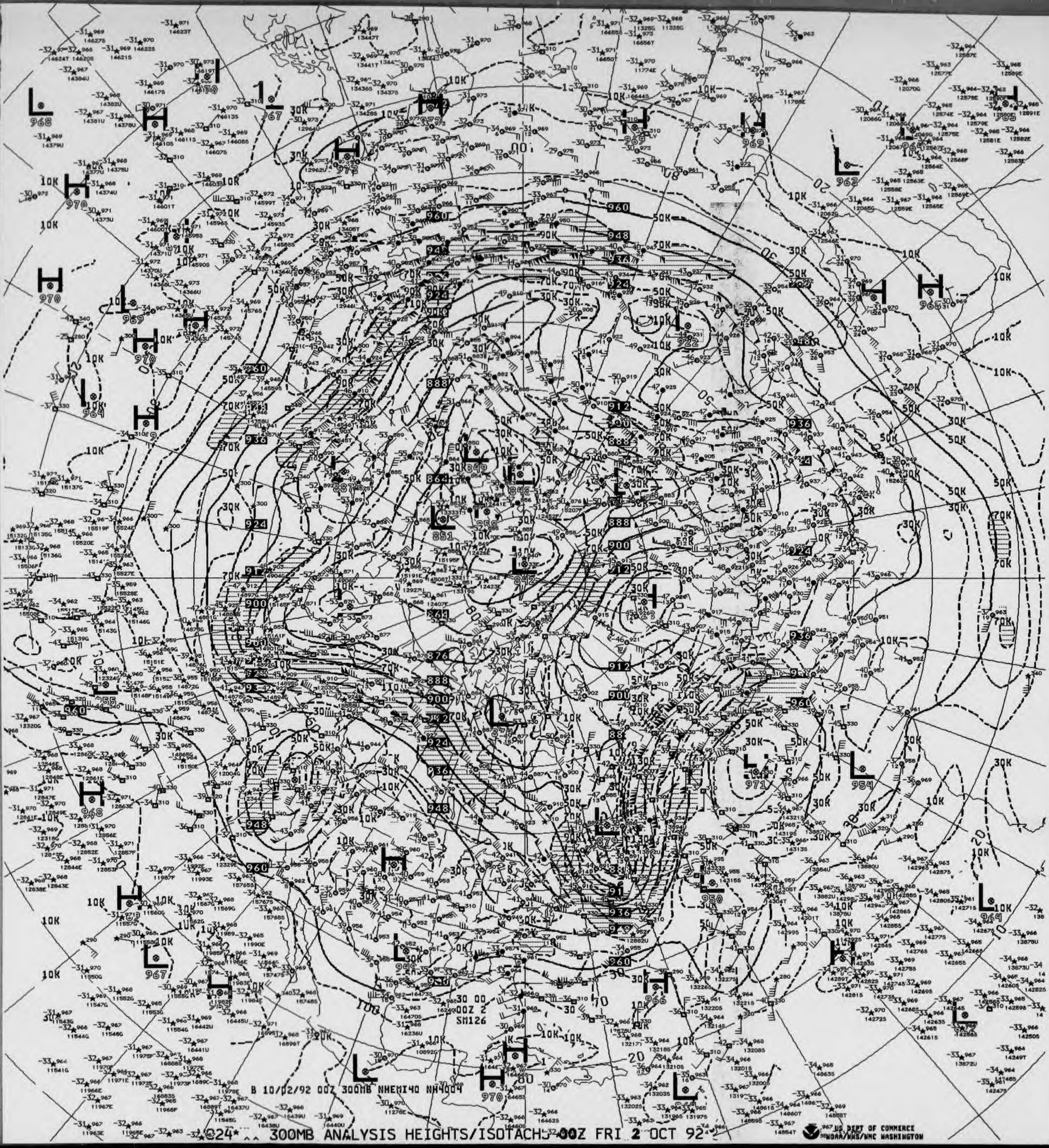
B 10/02/92 00Z 300MB NHEMI40 NH4004
30 00
00Z 2
SM126

024 300MB ANALYSIS HEIGHTS/ISOTACHS 00Z FRI 2 OCT 92

US DEPT OF COMMERCE
NOAA/NWS/NMC WASHINGTON

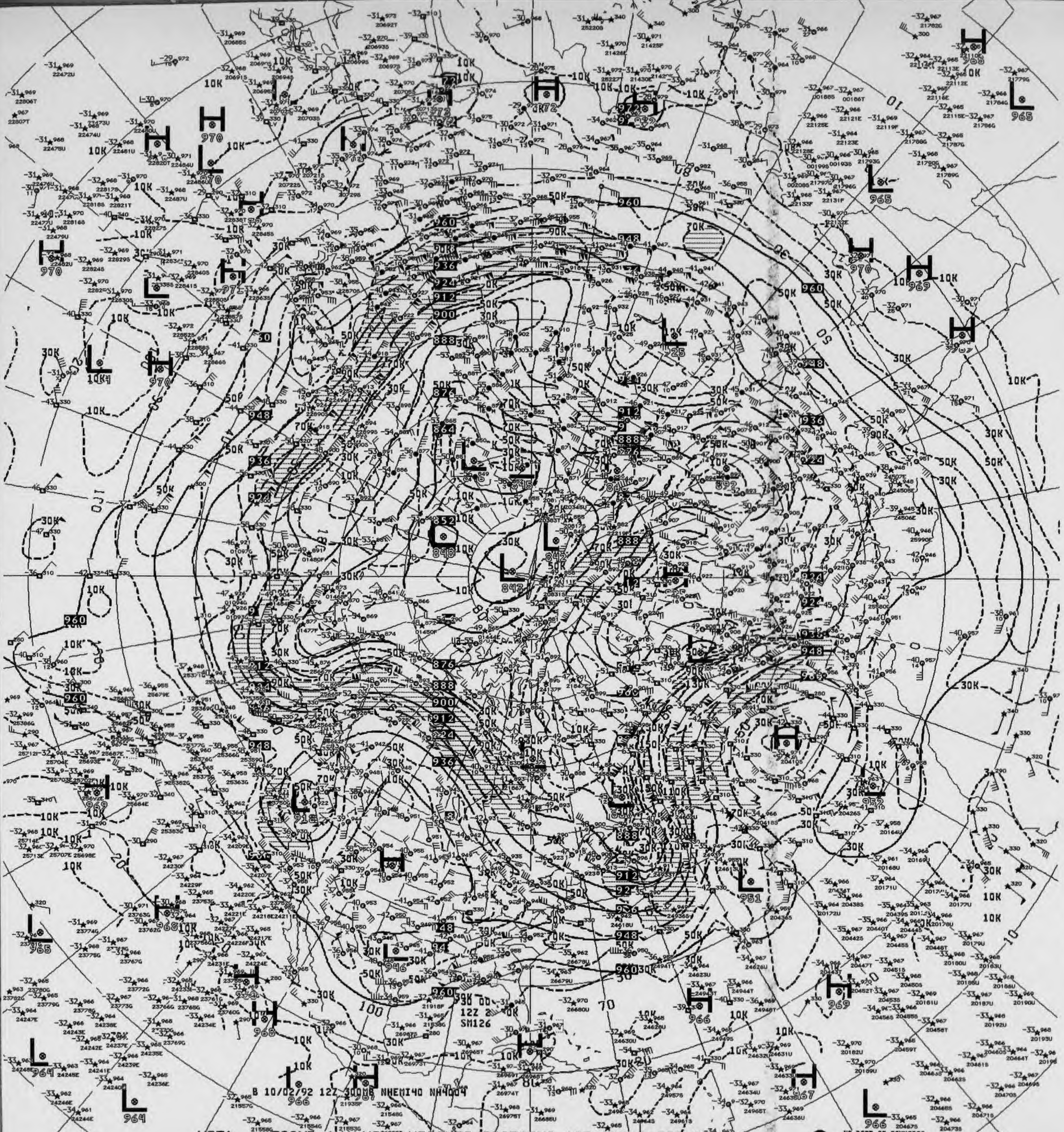
B 10/02/92 12Z 300MB NHEMI40 NH4004
12Z 2
SM126

V874 300MB ANALYSIS HEIGHTS/ISOTACHS 12Z FRI 2 OCT 92

US DEPT OF COMMERCE
NOAA/NWS/NMC WASHINGTON

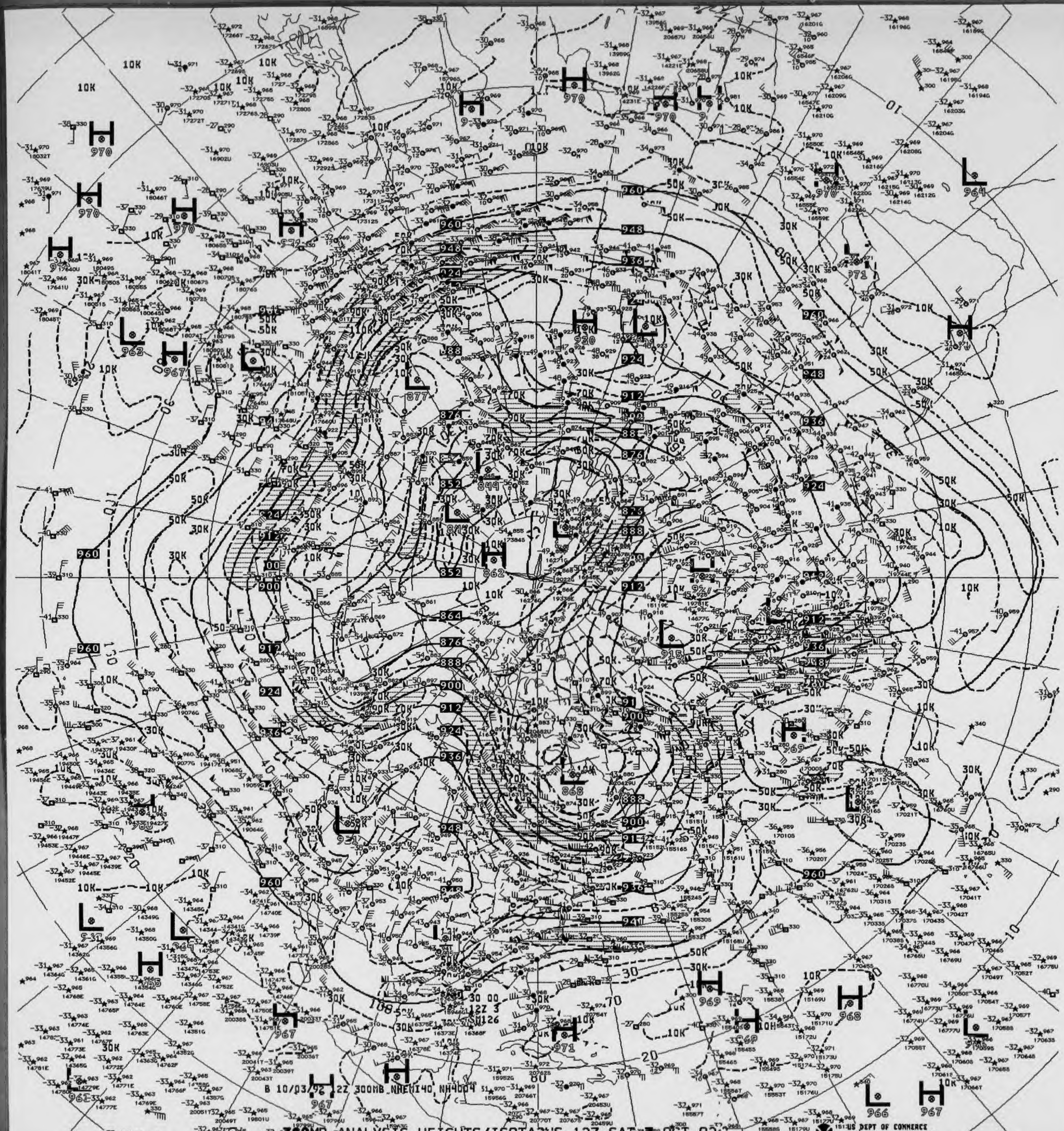
B 10/03/92 12Z 300MB NHEMI40 NH4004

300MB ANALYSIS HEIGHTS/ISOTACHS 12Z SAT 3 OCT 92

US DEPT OF COMMERCE
NOAA/NWS/NMC WASHINGTON

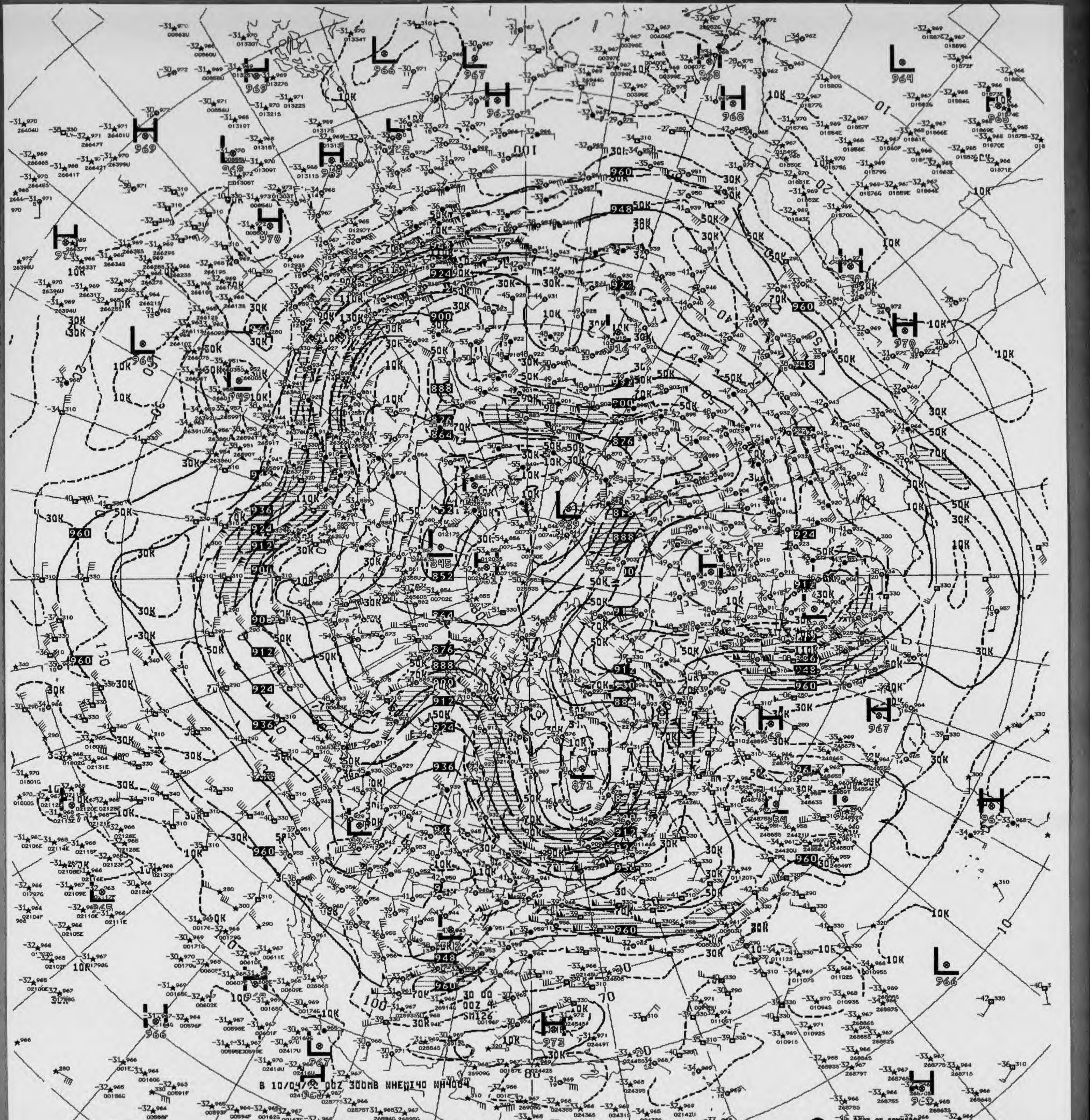
B 10/04/92 00Z 300MB NHEMI40 NH4004
10K
30K
50K
70K
H
L

V824 ^^ 300MB ANALYSIS HEIGHTS/ISOTACHS 00Z SUN 4 OCT 92

US DEPT OF COMMERCE
NOAA/NWS/NMC WASHINGTON

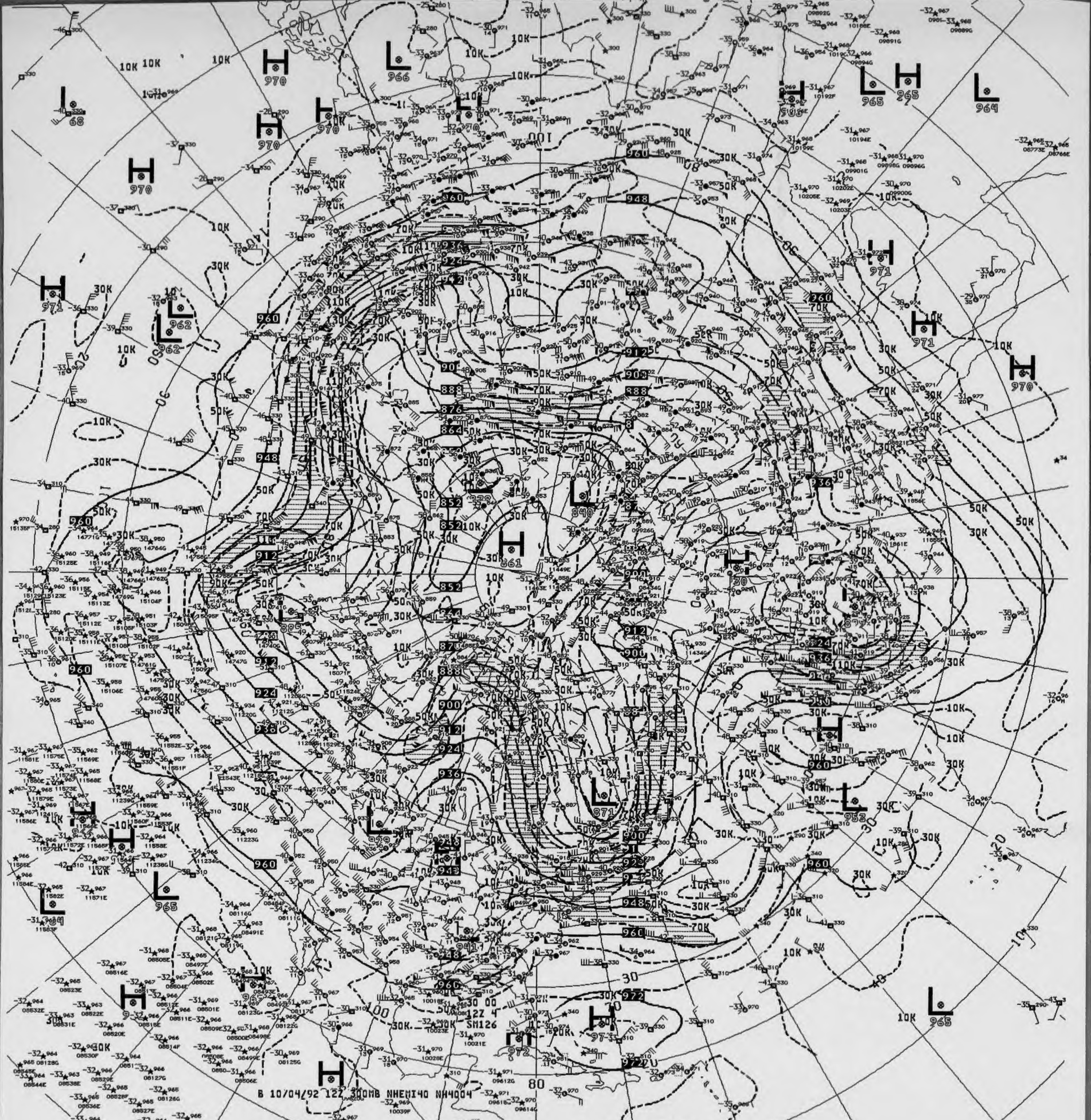
B 10/04/92 12Z 300MB NHEMI40 NH4004

V874 ^^ 300MB ANALYSIS HEIGHTS/ISOTACHS 12Z SUN 4 OCT 92

US DEPT OF COMMERCE
NOAA/NWS/NMC WASHINGTON

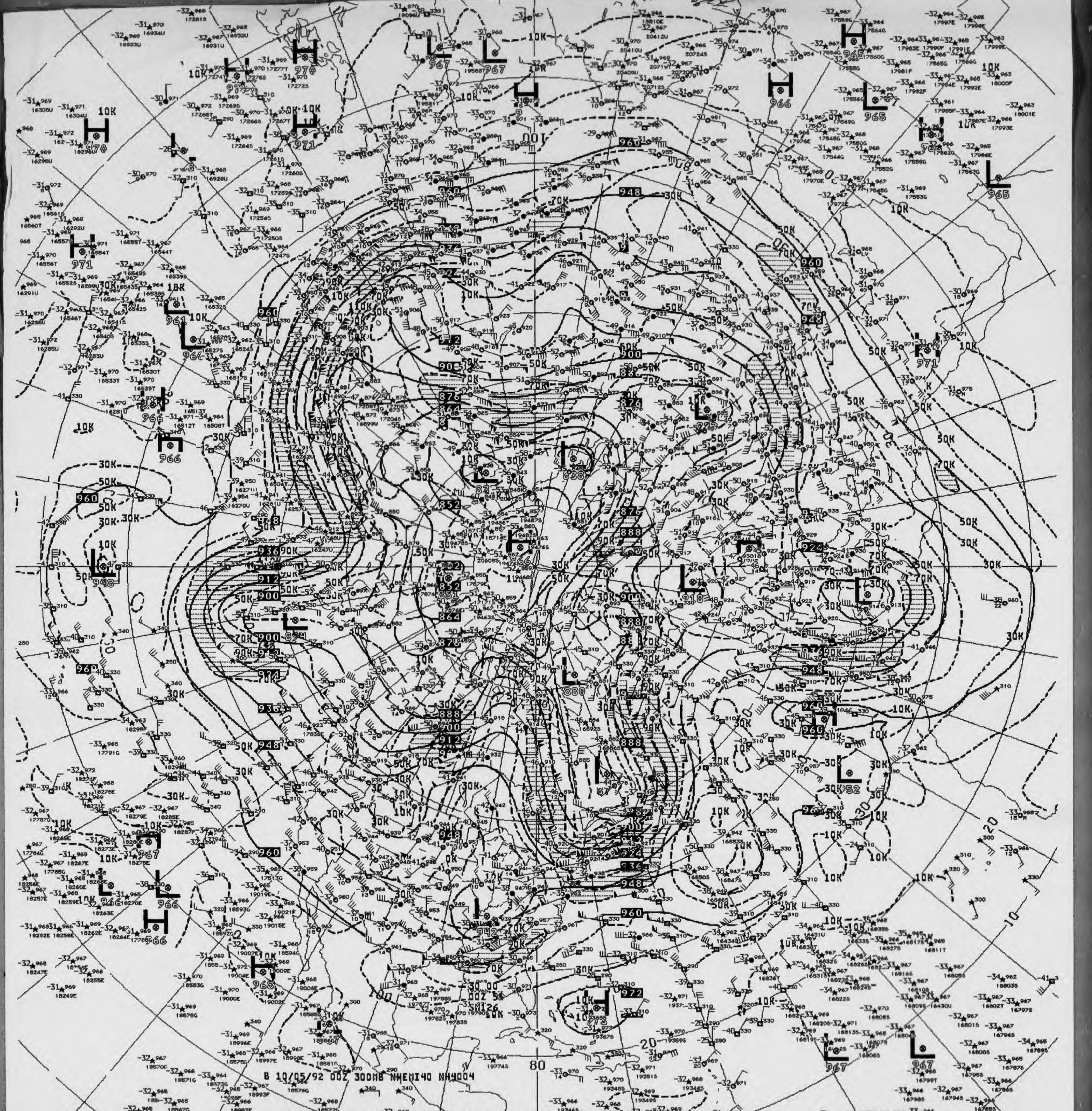
H
L
10K
30K
50K
70K
90K
80
20
10
100

B 10/05/92 00Z 300MB NHEMI40 NH4004

V024 ^^ 300MB ANALYSIS HEIGHTS/ISOTACHS 00Z MON 5 OCT 92

US DEPT OF COMMERCE
NOAA/NWS/NMC WASHINGTON

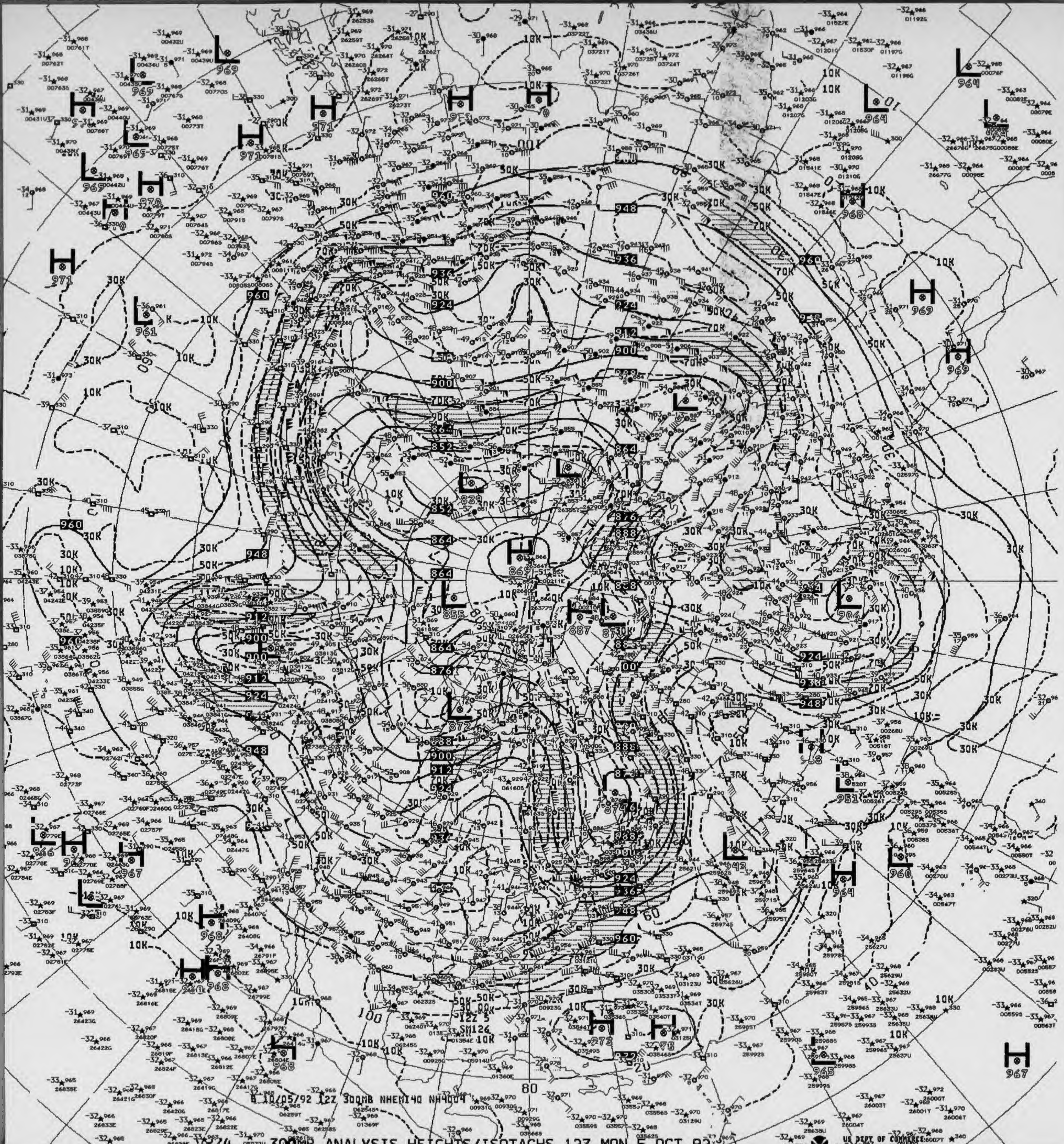
8 10/05/92 12Z 300MB NHEMI40 NH4004
12Z 5
SM126
80
100
H
L

74 300MB ANALYSIS HEIGHTS/ISOTACHS 12Z MON 5 OCT 92

US DEPT OF COMMERCE
NOAA/NWS/NMC WASHINGTON

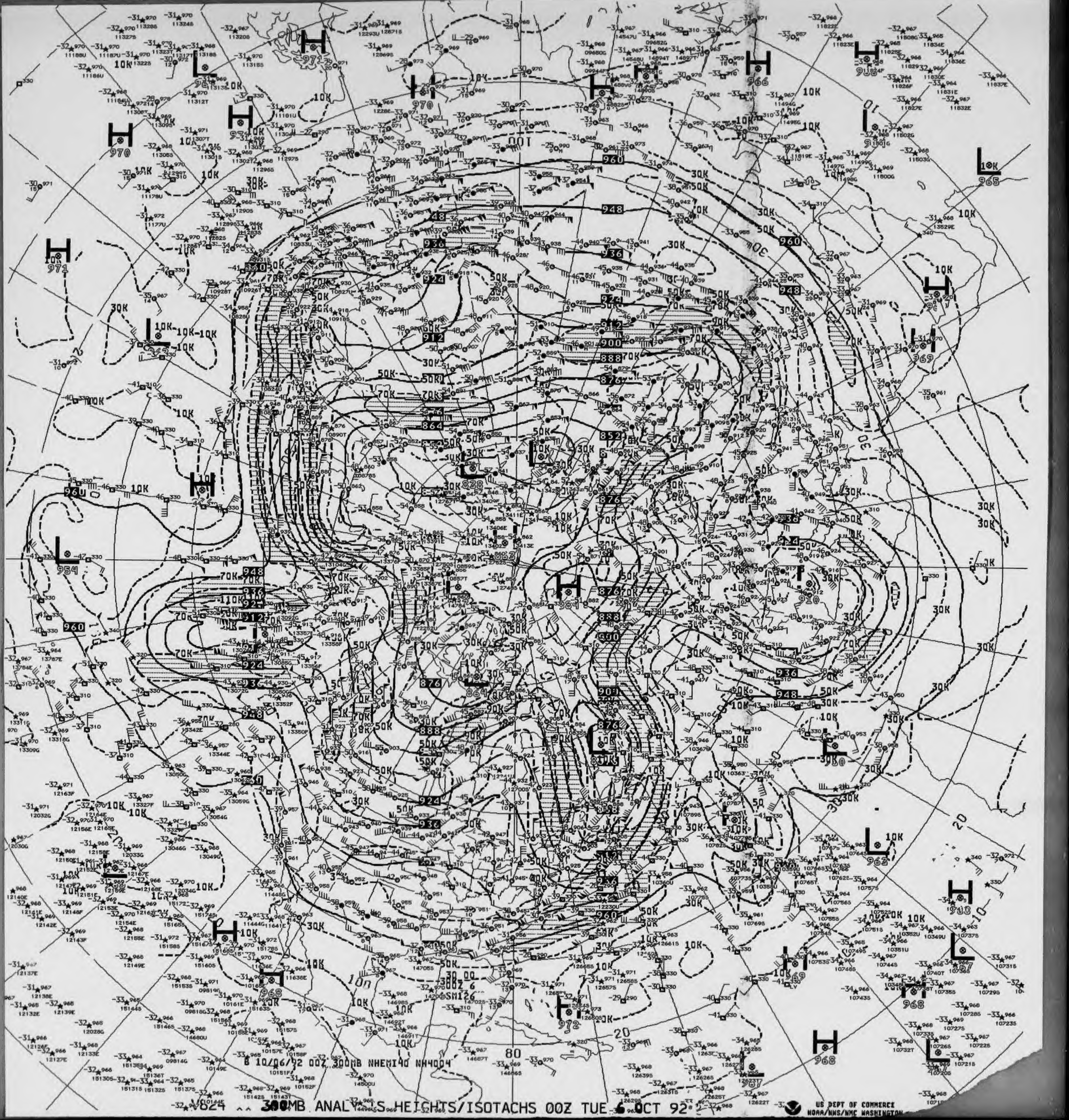
8 10/06/92 00Z 300MB NHEMI40 NH4004
30 00
300Z 6
SM126
US DEPT OF COMMERCE
NOAA/NWS/NMC WASHINGTON

V824 ^^ 300MB ANALYSIS HEIGHTS/ISOTACHS 00Z TUE 6 OCT 92

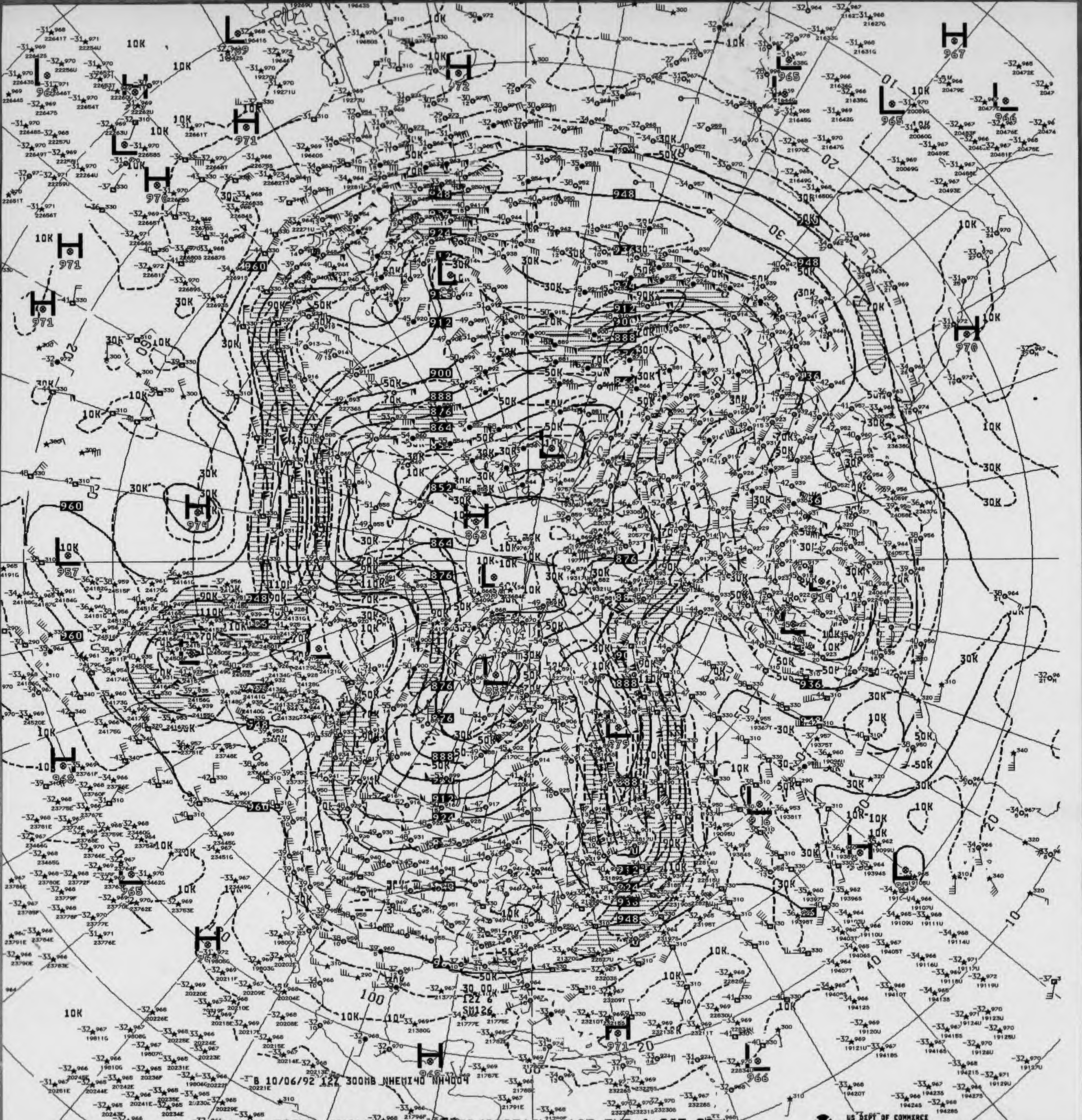
B 10/06/92 12Z 300MB NHEMI40 NH4004
30 00
12Z 6
SM126

974 ^^ 300MB ANALYSIS HEIGHTS/ISOTACHS 12Z TUE 6 OCT 92

US DEPT OF COMMERCE
NOAA/NWS/NMC WASHINGTON

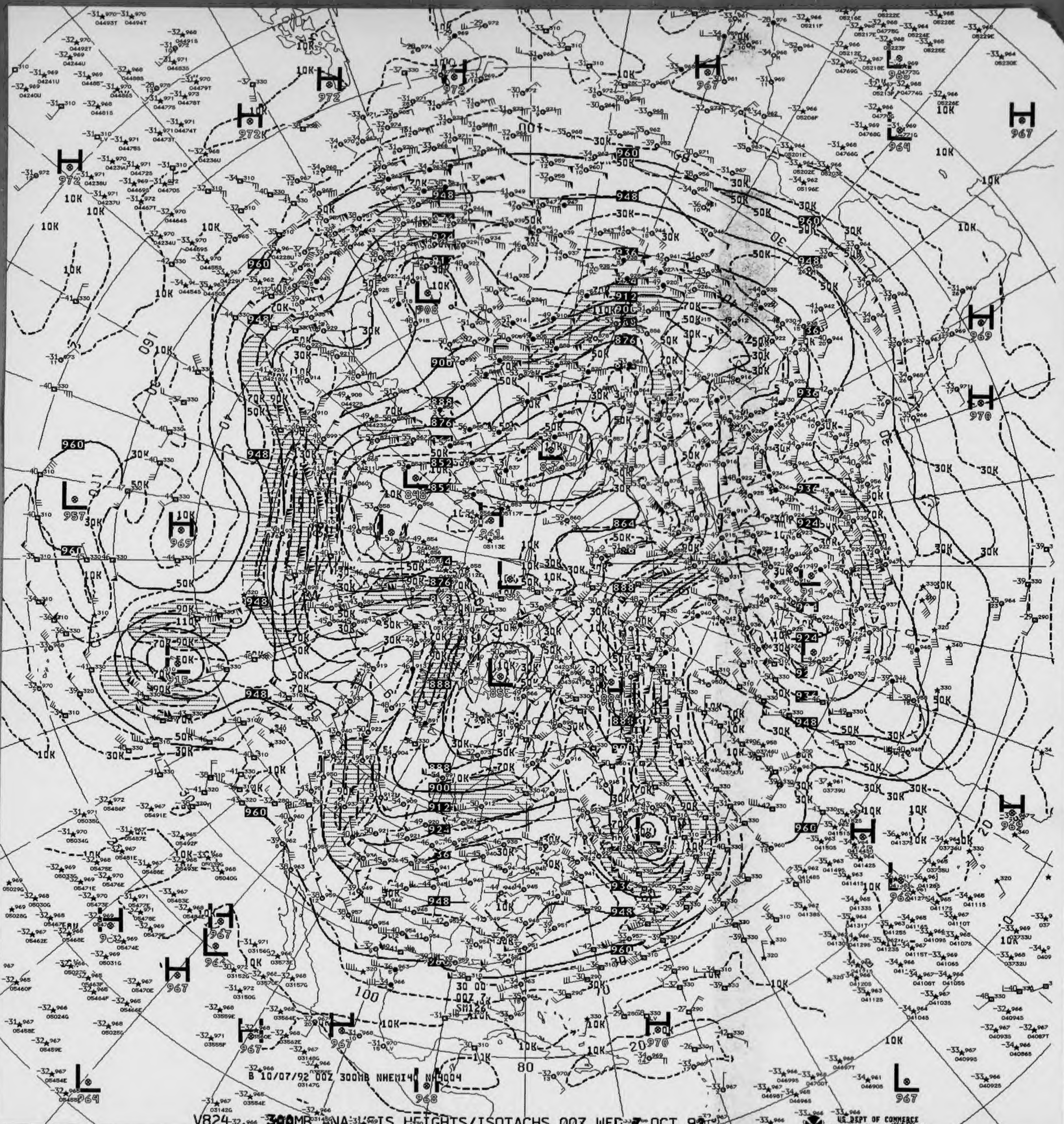
B 10/07/92 00Z 300MB NHEMI40 NMC0004

V824 300MB ANALYSIS HEIGHTS/ISOTACHS 00Z WED 7 OCT 92

US DEPT OF COMMERCE
NOAA/NWS/NMC WASHINGTON

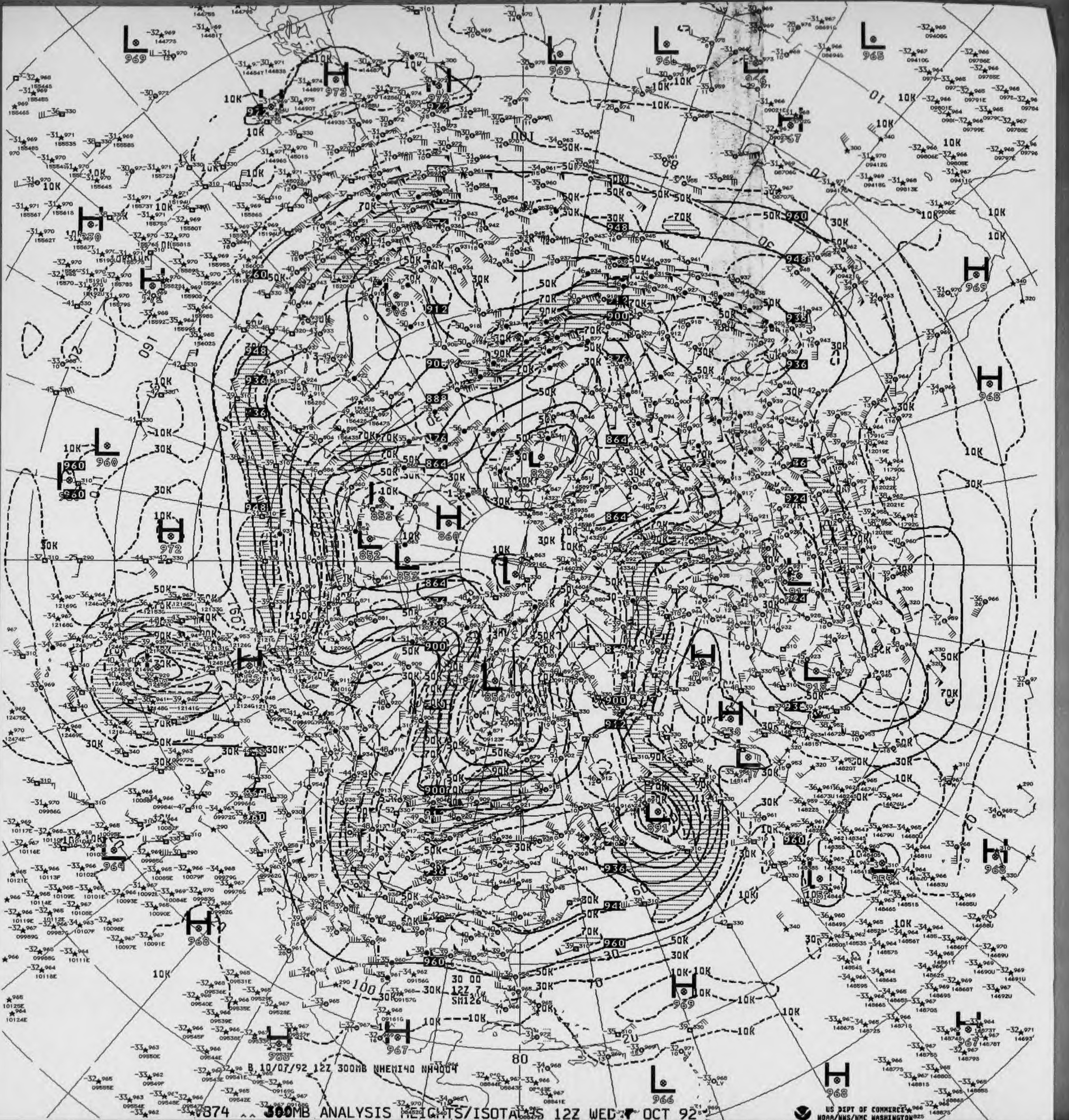
B 10/07/92 12Z 300MB NHEMI40 NH4004
30 00 12Z 7 SM126
L 969
L 969
L 966
L 965
H 972
H 969
H 968
L 960
H 972
L 906
L 829
L 852
L 853
H 860
L 886
L 891
L 918
H 968
H 968
H 969
L 966
H 968
10K
30K
50K
70K
90K

V874 ^^ 300MB ANALYSIS HEIGHTS/ISOTACHS 12Z WED 7 OCT 92

US DEPT OF COMMERCE
NOAA/NWS/NMC WASHINGTON

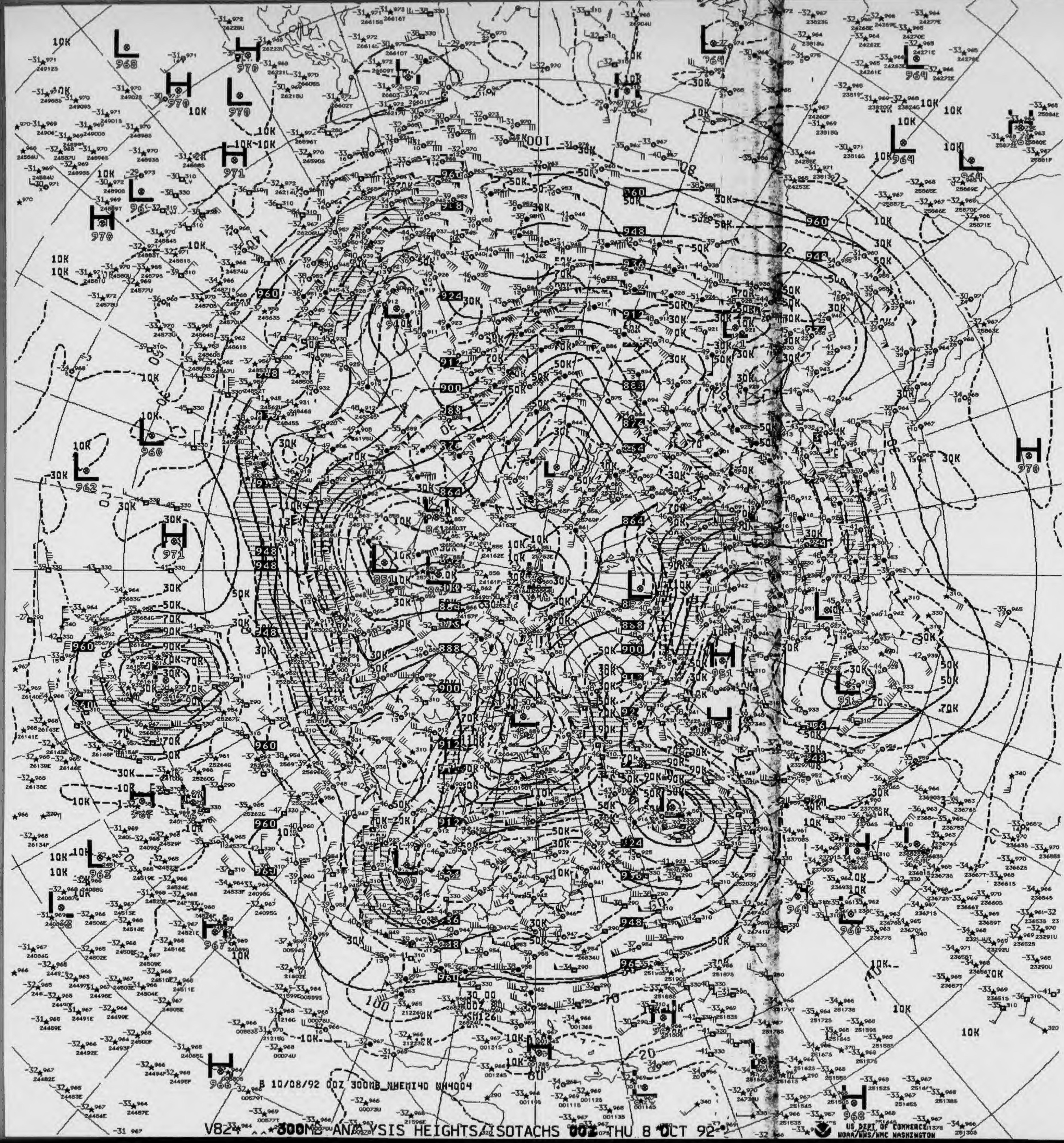

B 10/08/92 00Z 300MB NHEMI40 NH4004

V824 300MB ANALYSIS HEIGHTS/ISOTACHS 00Z THU 8 OCT 92

US DEPT OF COMMERCE NOAA/NWS/NMC WASHINGTON

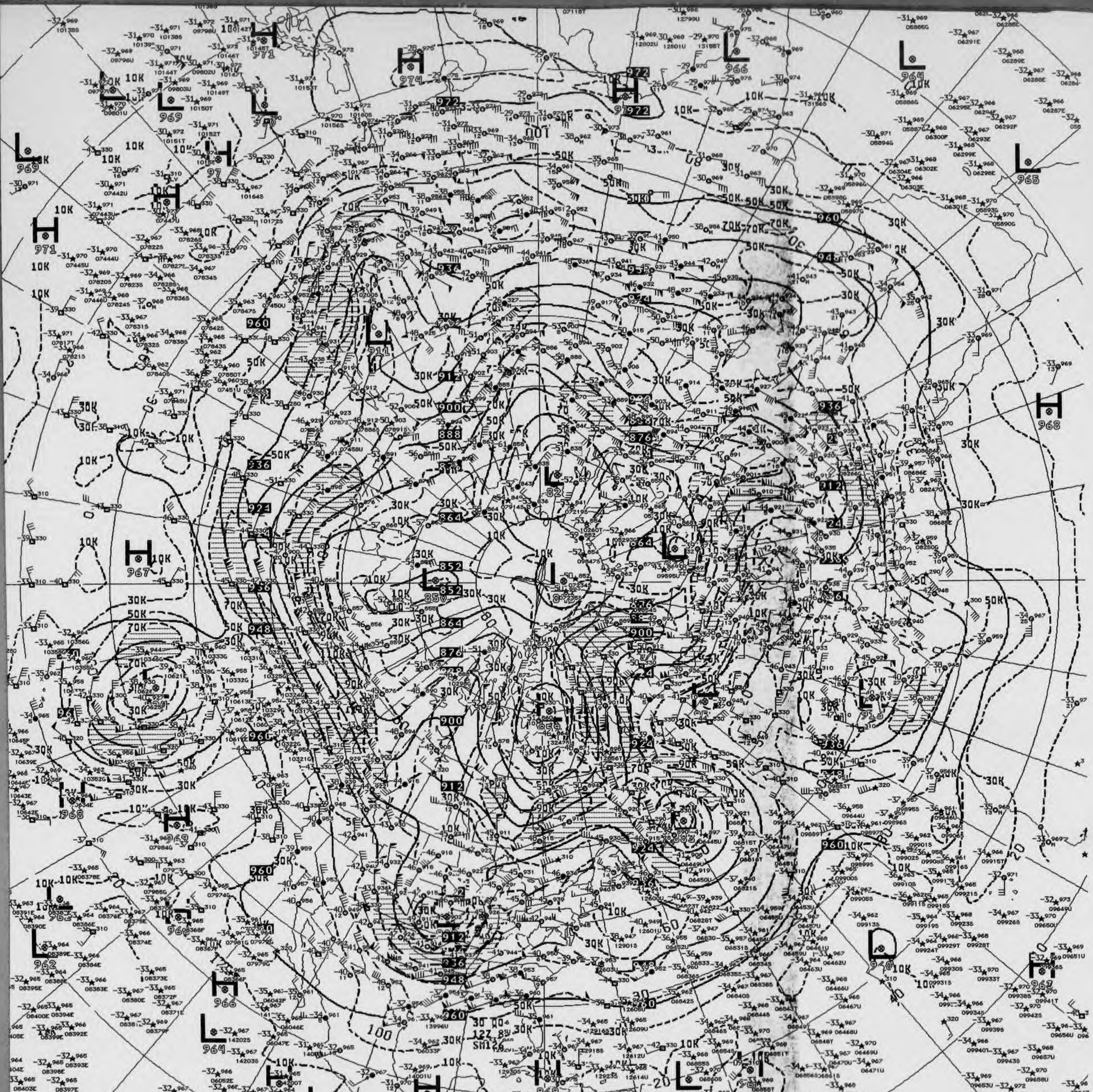
B 10/08/92 12Z 300MB NHEMI40 NH4004

V274 300MB ANALYSIS HEIGHTS/ISOTACHS 12Z THU 8 OCT 92

US DEPT OF COMMERCE
NOAA/NWS/NMC WASHINGTON

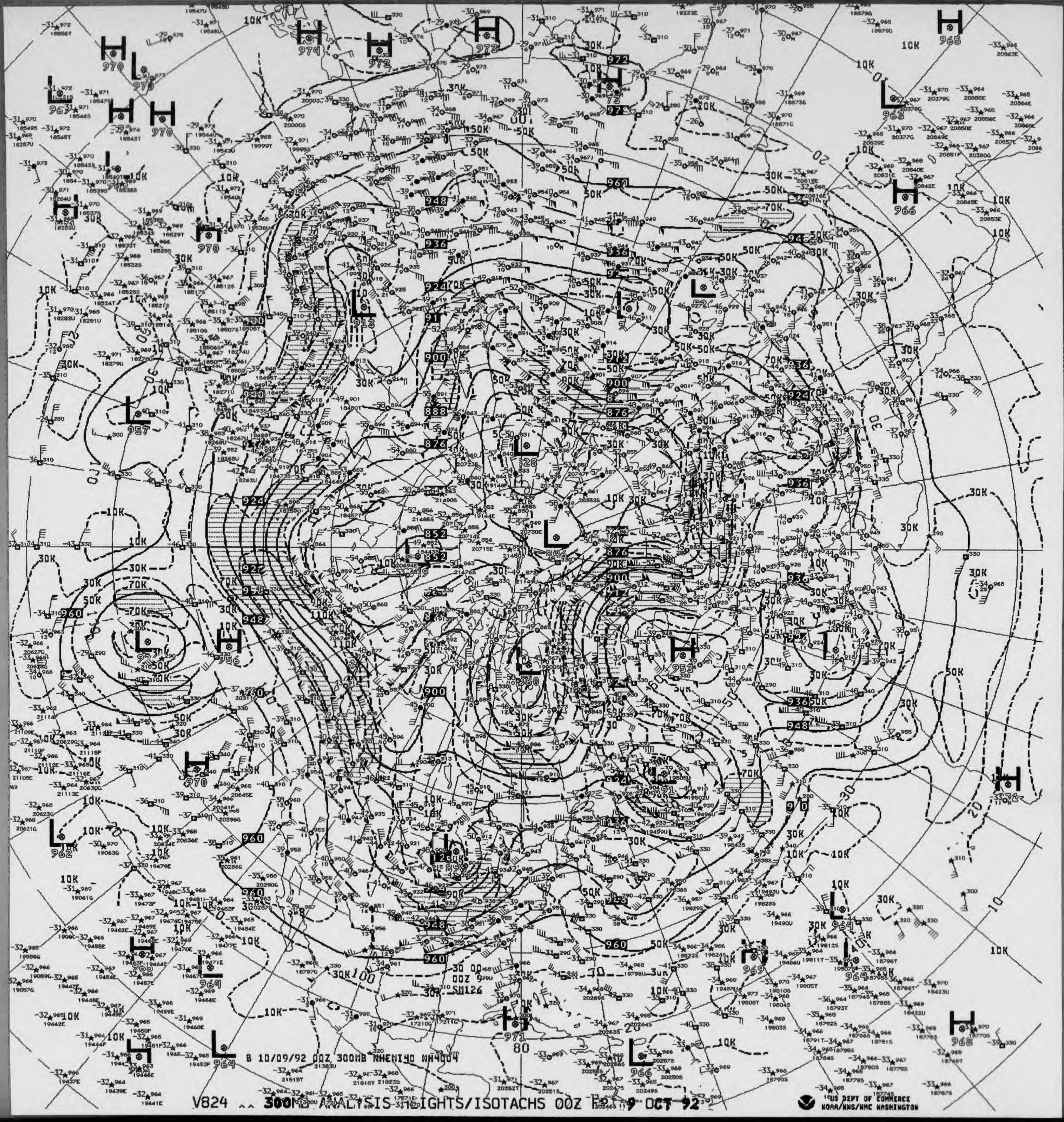

B 10/09/92 00Z 300MB NHEMI40 NH4004

V824 ^^ 300MB ANALYSIS HEIGHTS/ISOTACHS 00Z FRI 9 OCT 92

US DEPT OF COMMERCE
NOAA/NWS/NMC WASHINGTON


B 10/09/92 12Z 300MB NHEMI40 NH4004
30 00
12Z 9
SM126

V874 ^^ 300MB ANALYSIS HEIGHTS/ISOTACHS 12Z FRI 9 OCT 92

US DEPT OF COMMERCE
NOAA/NWS/NMC WASHINGTON

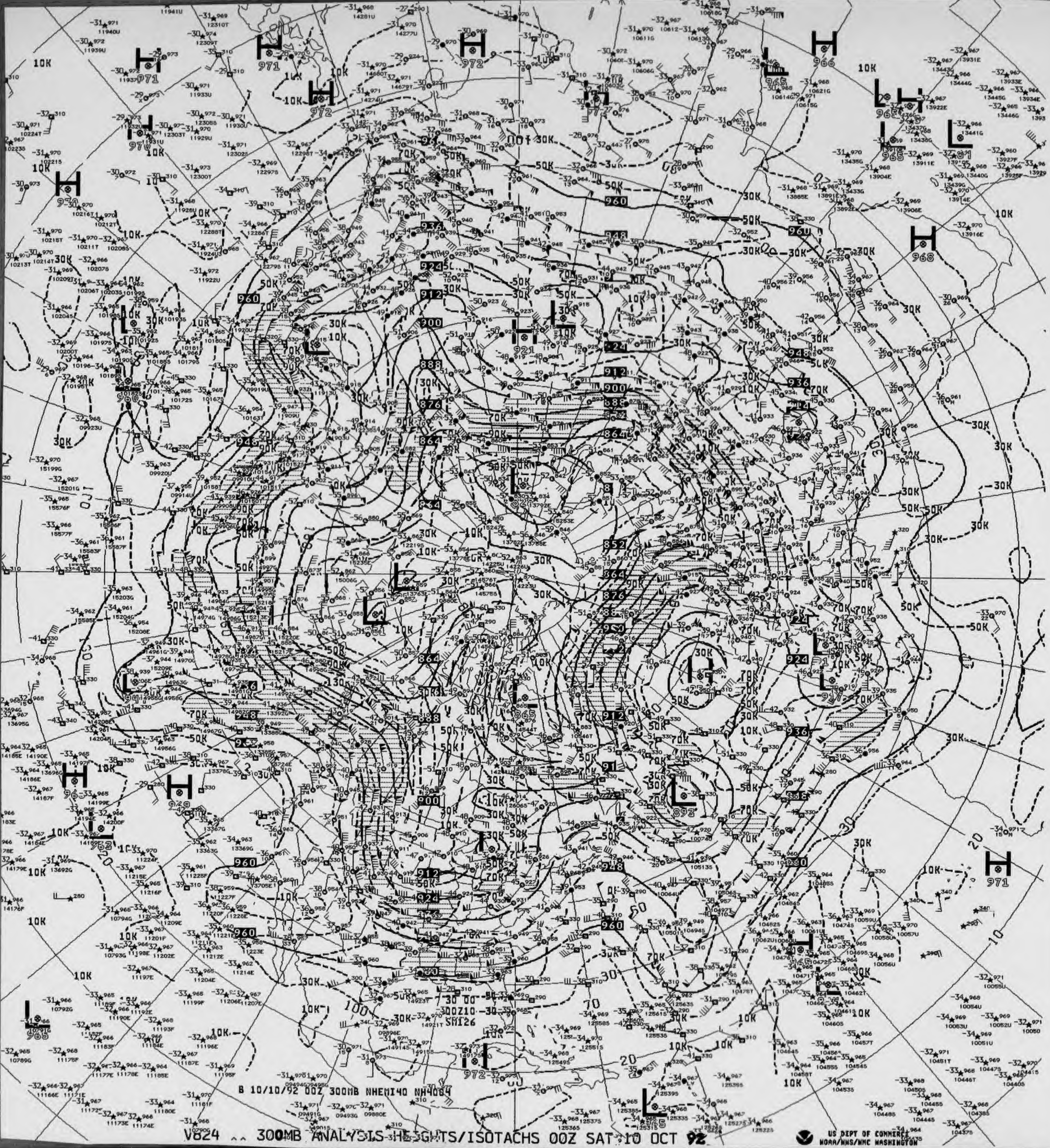
B 10/10/92 00Z 300MB NHEMI40 NH4084
US DEPT OF COMMERCE
NOAA/NWS/NMC WASHINGTON

V824 ^^ 300MB ANALYSIS HEIGHTS/ISOTACHS 00Z SAT 10 OCT 92

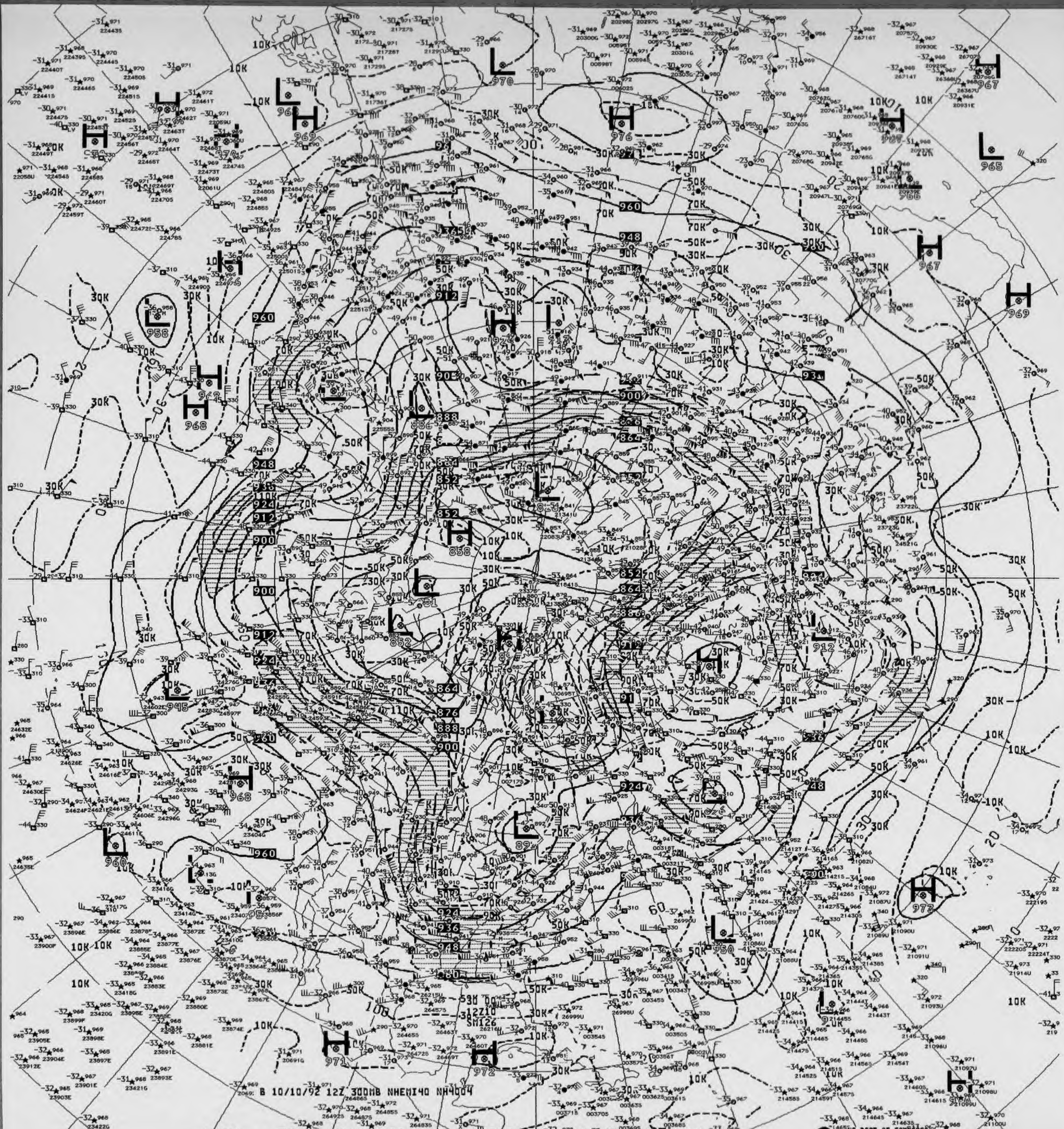
B 10/10/92 12Z 300MB NHEM140 NH4004

V314 300MB ANALYSIS HEIGHTS/ISOTACHS 12Z SAT 10 OCT 92

US DEPT OF COMMERCE
NOAA/NWS/NMC WASHINGTON

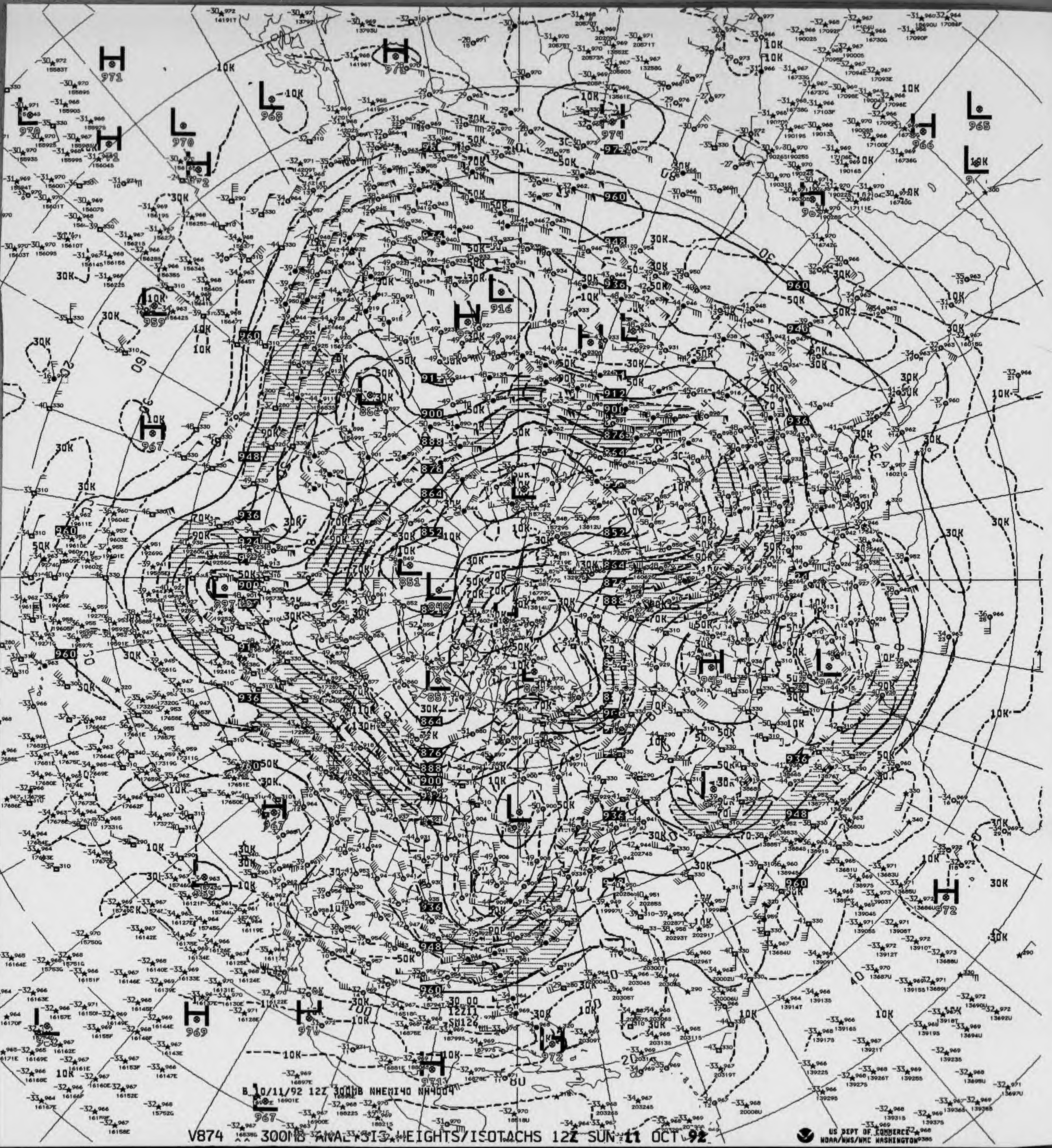

B 10/11/92 12Z 300MB NHEMI40 NH4004
US DEPT OF COMMERCE
NOAA/NWS/NMC WASHINGTON
H
L
10K
30K
50K
70K
90K

V874 300MB ANAL/313 HEIGHTS/ISOTACHS 12Z SUN 11 OCT 92

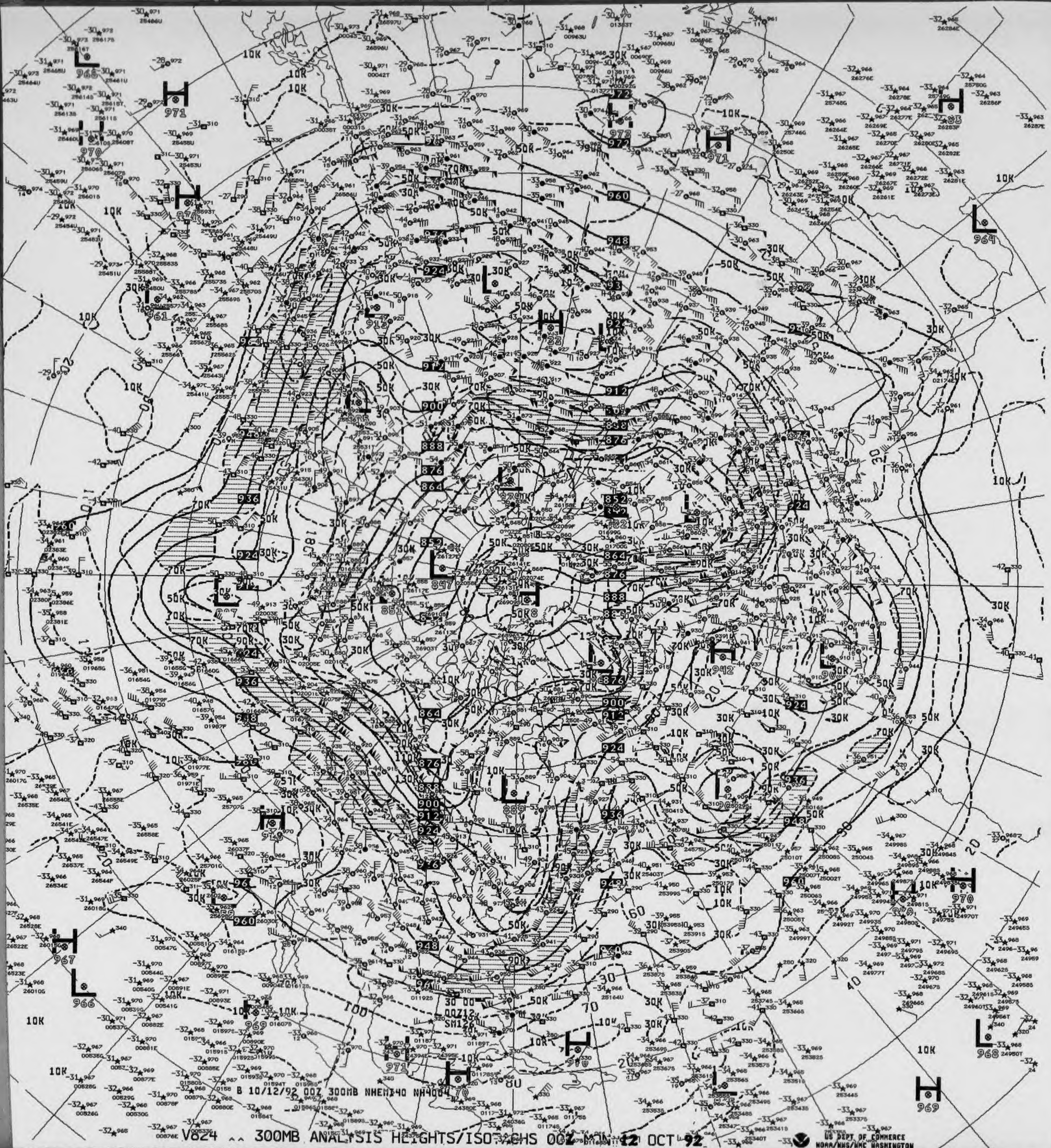
B 10/12/92 00Z 300MB NHEMI40 NH4004

V824 ^^ 300MB ANALYSIS HEIGHTS/ISOTACHS 00Z MON 12 OCT 92

US DEPT OF COMMERCE
NOAA/NWS/NMC WASHINGTON

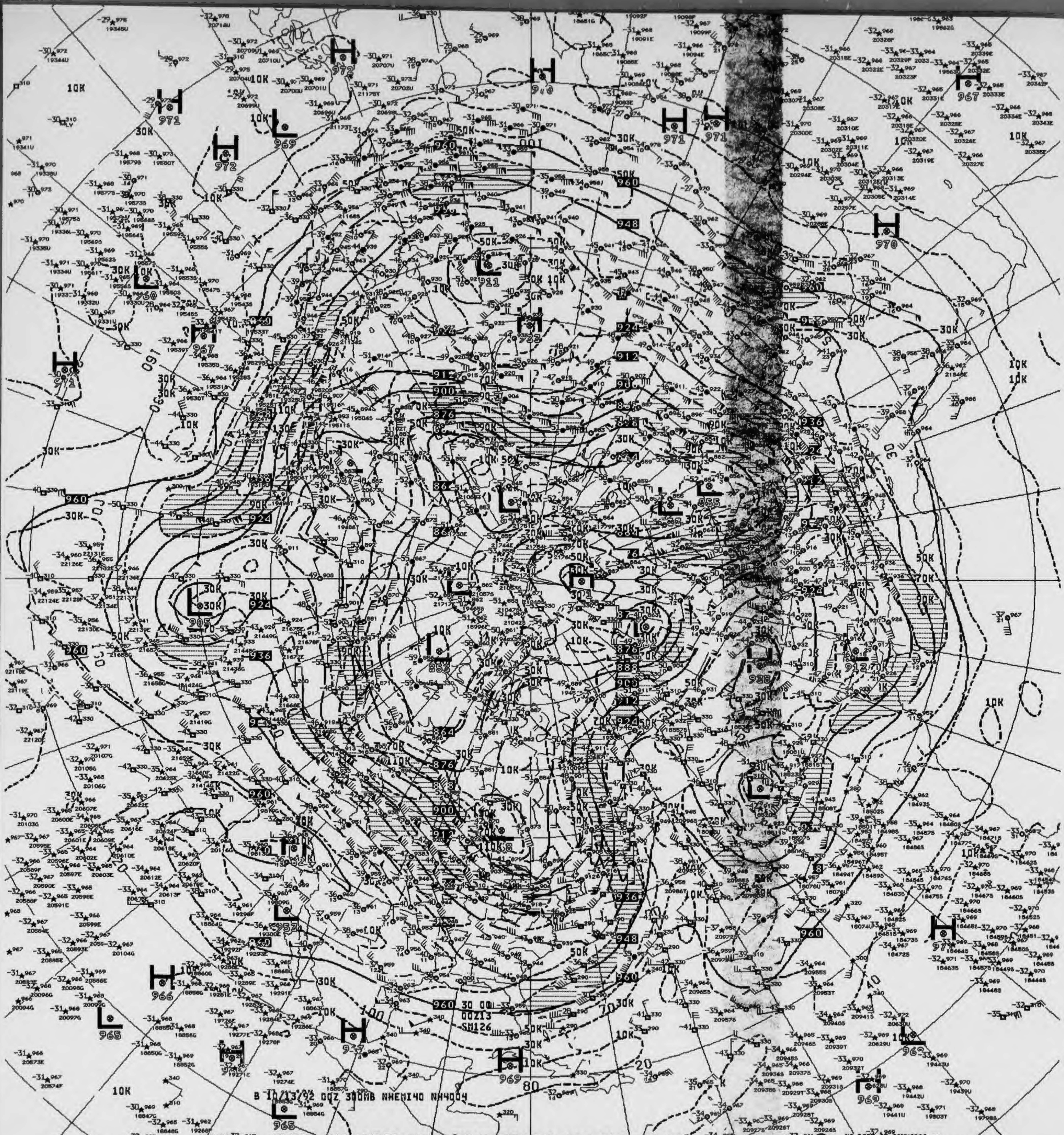
B 10/13/92 00Z 300MB NHEMI40 NH4004

V824 300MB ANALYSIS HEIGHTS/ISOTACHS 00Z TUE 13 OCT 92

US DEPT OF COMMERCE
NOAA/NWS/NMC WASHINGTON

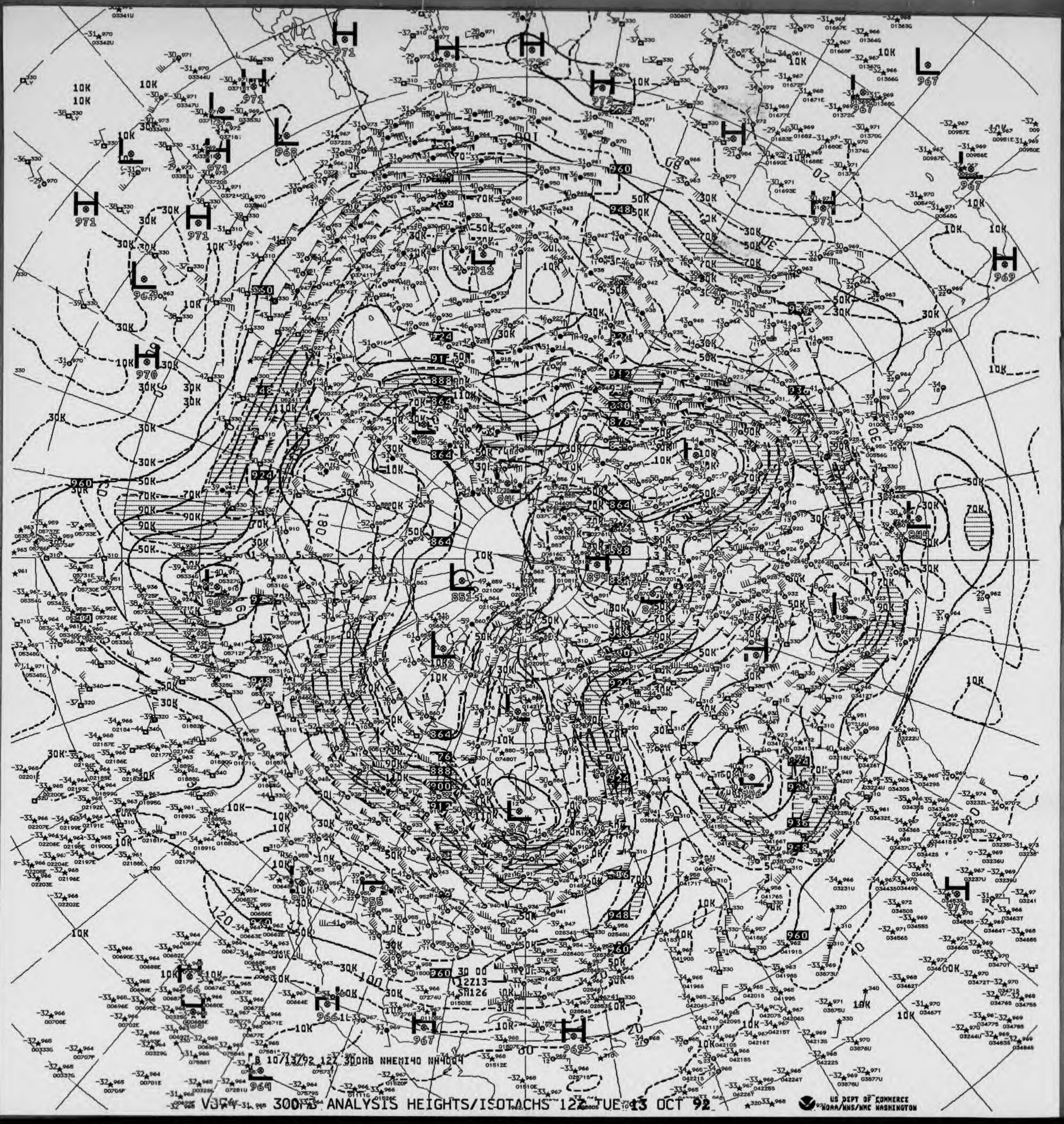
B 10/13/92 12Z 300MB NHEMI40 NH4004
30 00
12Z13
SM126

V3F4 300MB ANALYSIS HEIGHTS/ISOTACHS 12Z TUE 13 OCT 92

US DEPT OF COMMERCE
NOAA/NWS/NMC WASHINGTON

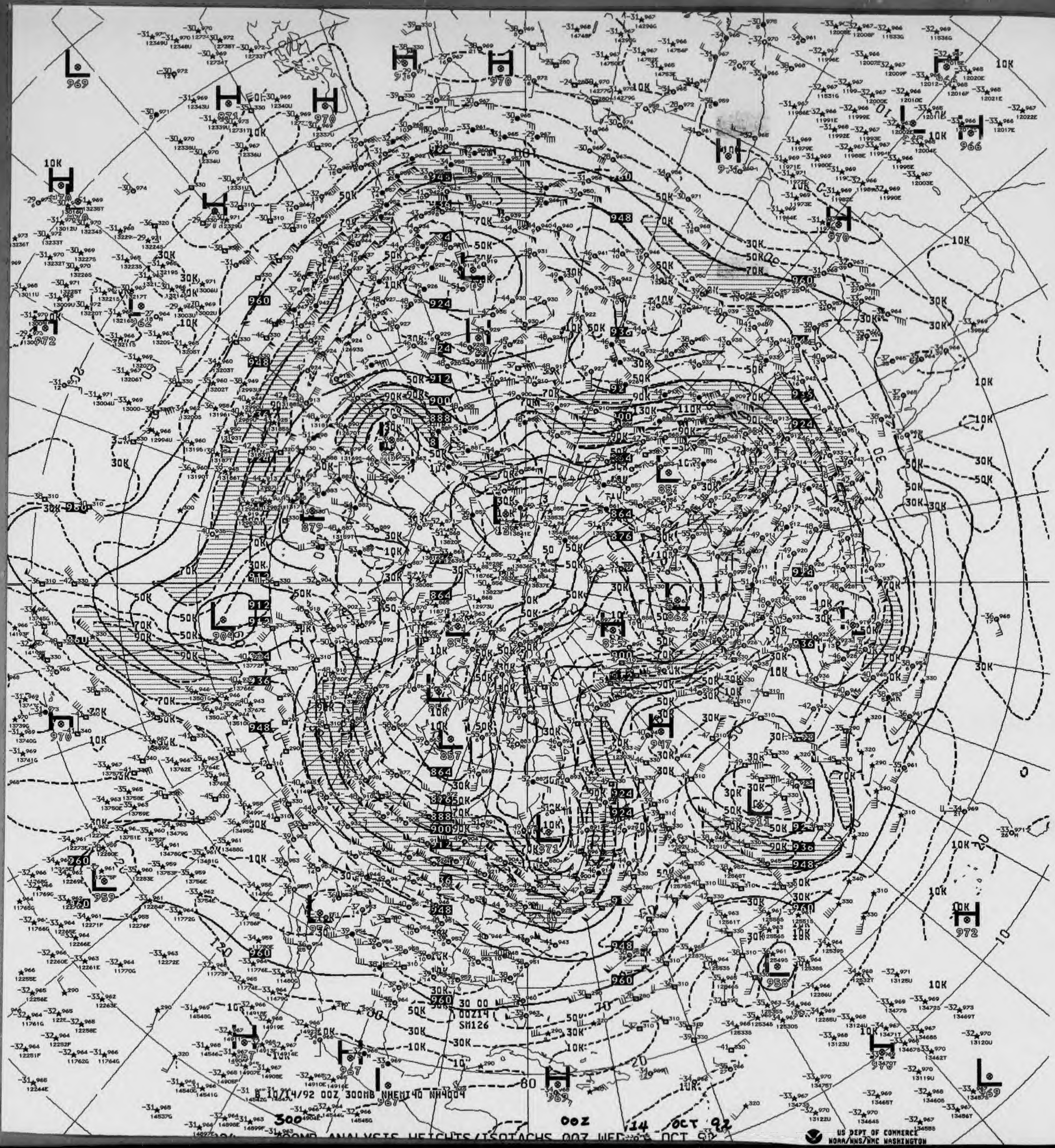
8 10/14/92 00Z 300MB NHEMI40 NH4004
30 00 N
00Z14
SM126
US DEPT OF COMMERCE
NOAA/NWS/NMC WASHINGTON

300 00Z 14 OCT 92

300MB ANALYSIS HEIGHTS/ISOTACHS 00Z WED OCT 92

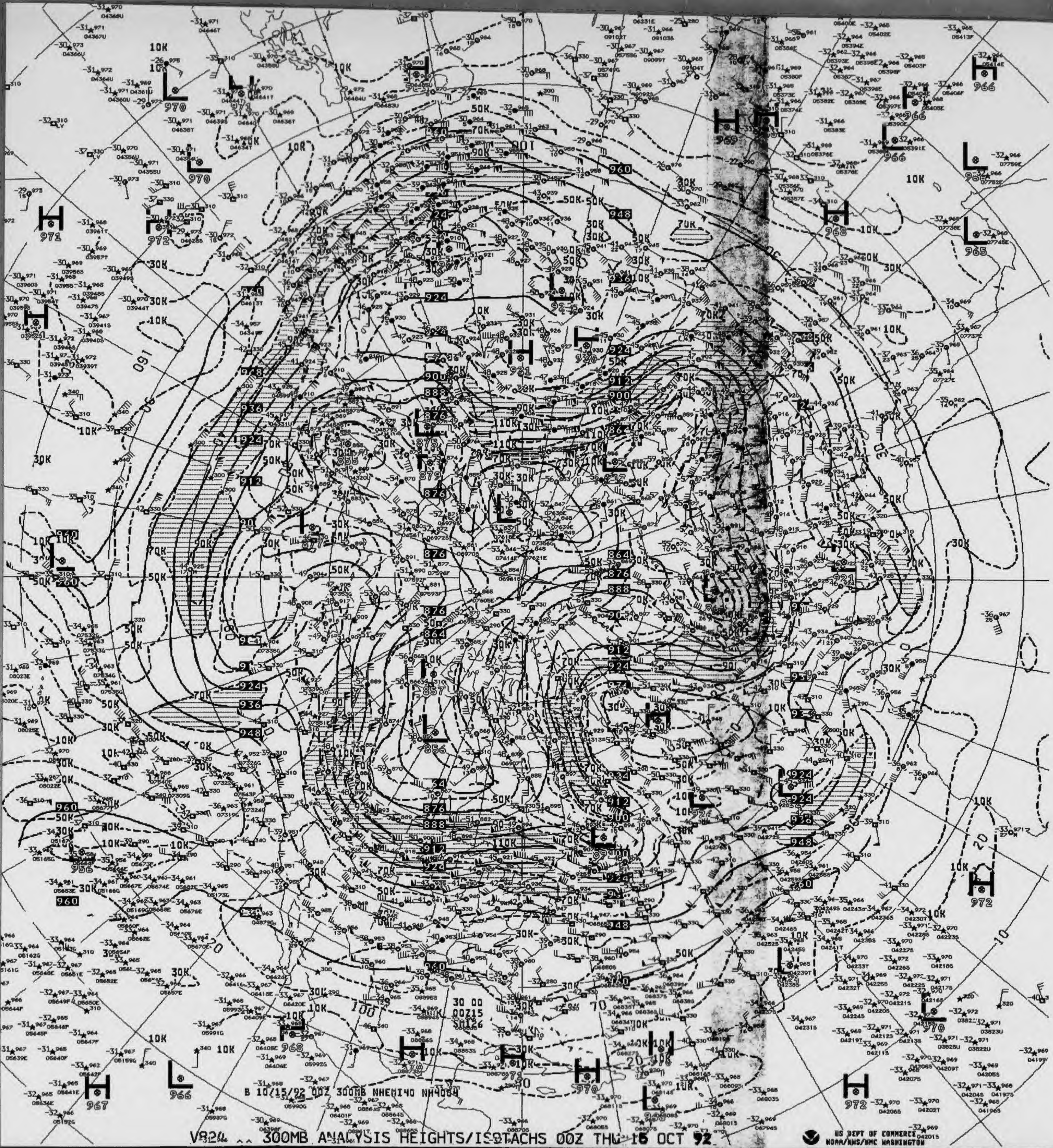
B 10/15/92 00Z 300MB NHEMI40 NH4084
30 00
00Z15
SM126
H
L
10K
30K
50K
70K
90K
110K
960
948
936
924
912
900
888
876
864
US DEPT OF COMMERCE
NOAA/NWS/NMC WASHINGTON

VB24 ^^ 300MB ANALYSIS HEIGHTS/ISOTACHS 00Z THU 15 OCT 92

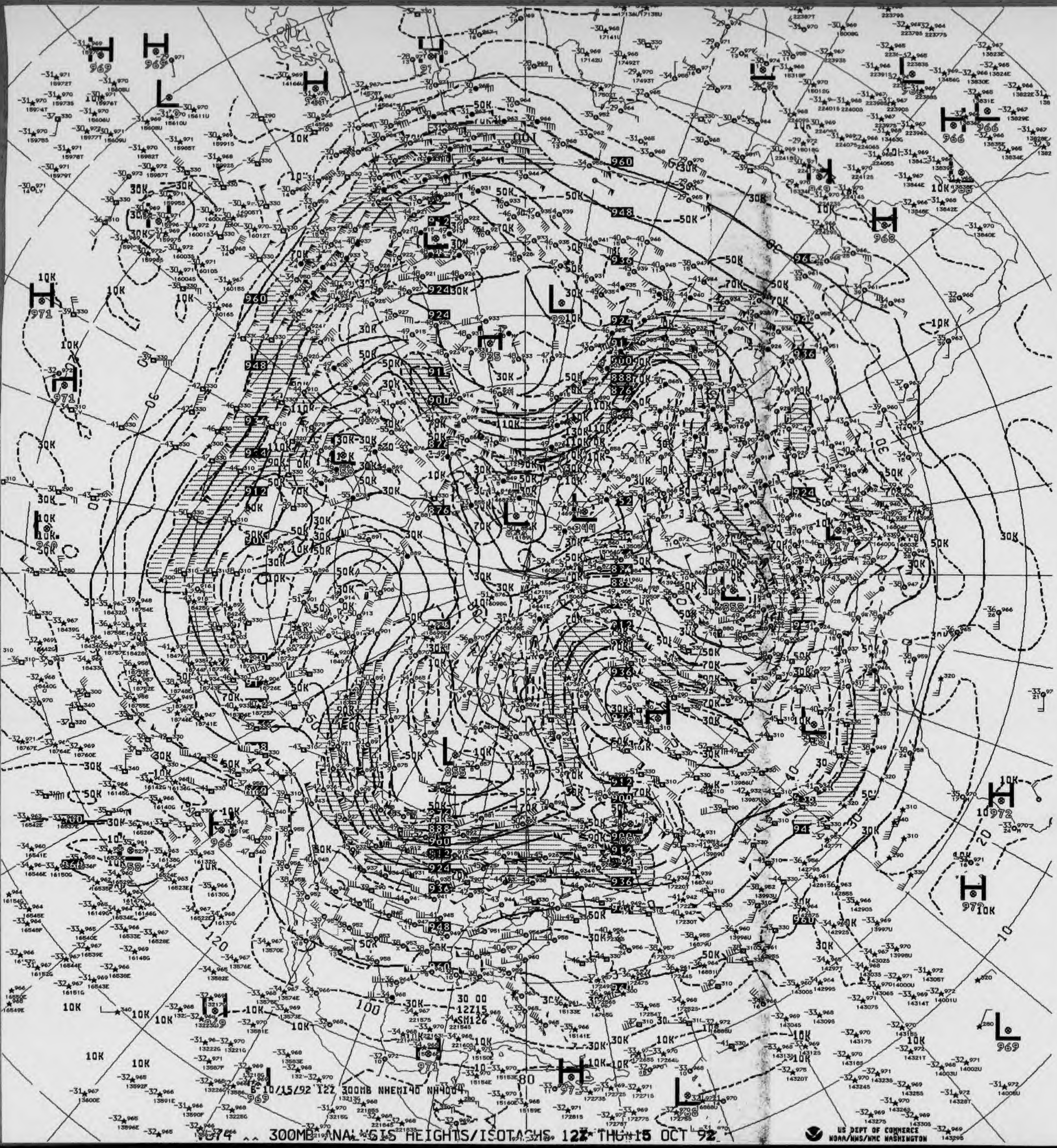
B-10/15/92 12Z 300MB NHEMI40 NH4004
30 00
12Z15
SM126

0074 ^^ 300MB ANALYSIS HEIGHTS/ISOTACHS 12Z THU 15 OCT 92

US DEPT OF COMMERCE
NOAA/NWS/NMC WASHINGTON

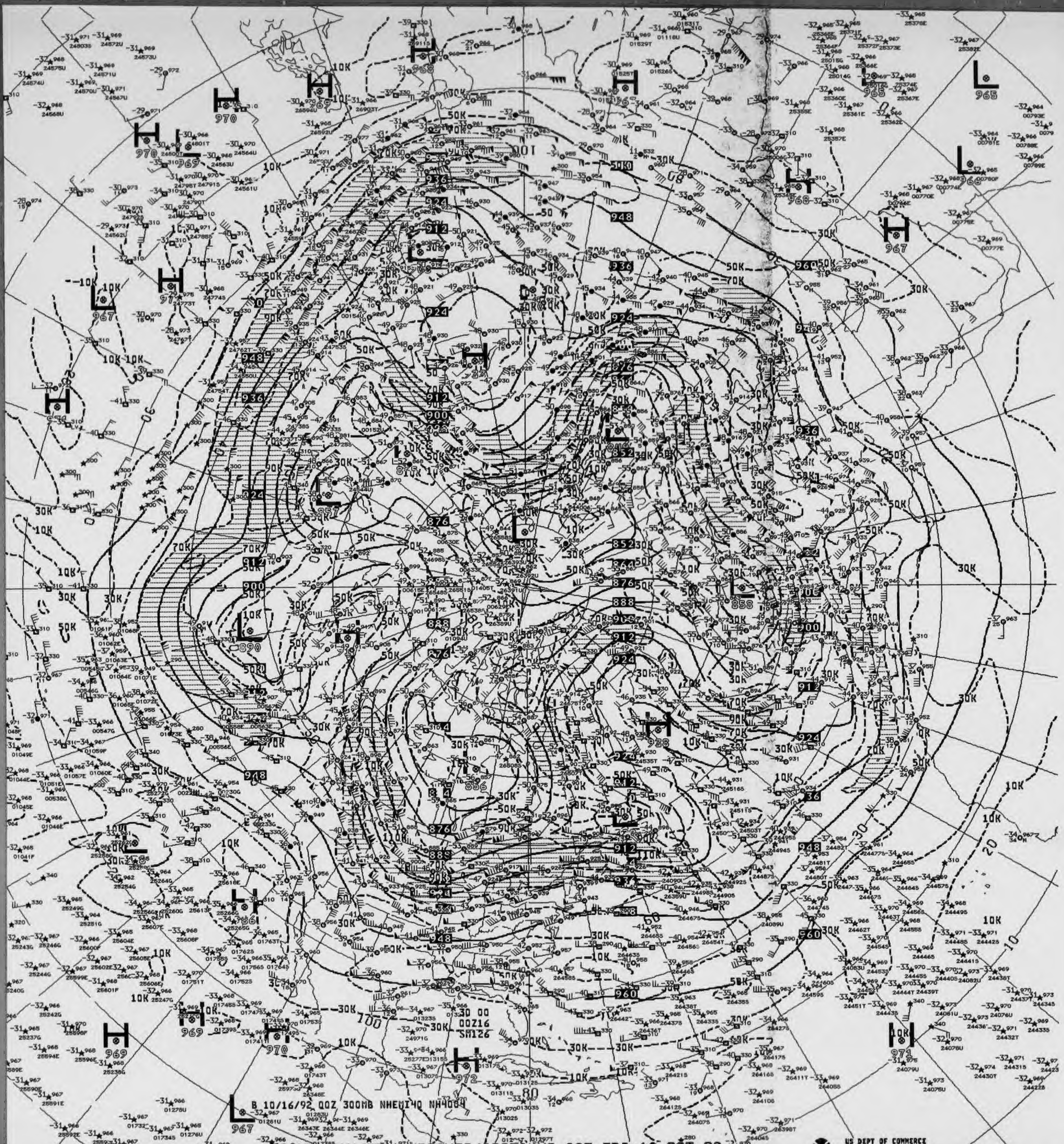
B 10/16/92 00Z 300MB NHEMI40 NH4004

V624 ^^ 300MB ANALYSIS HEIGHTS/ISOTACHS 00Z FRI 16 OCT 92

US DEPT OF COMMERCE
NOAA/NWS/NMC WASHINGTON

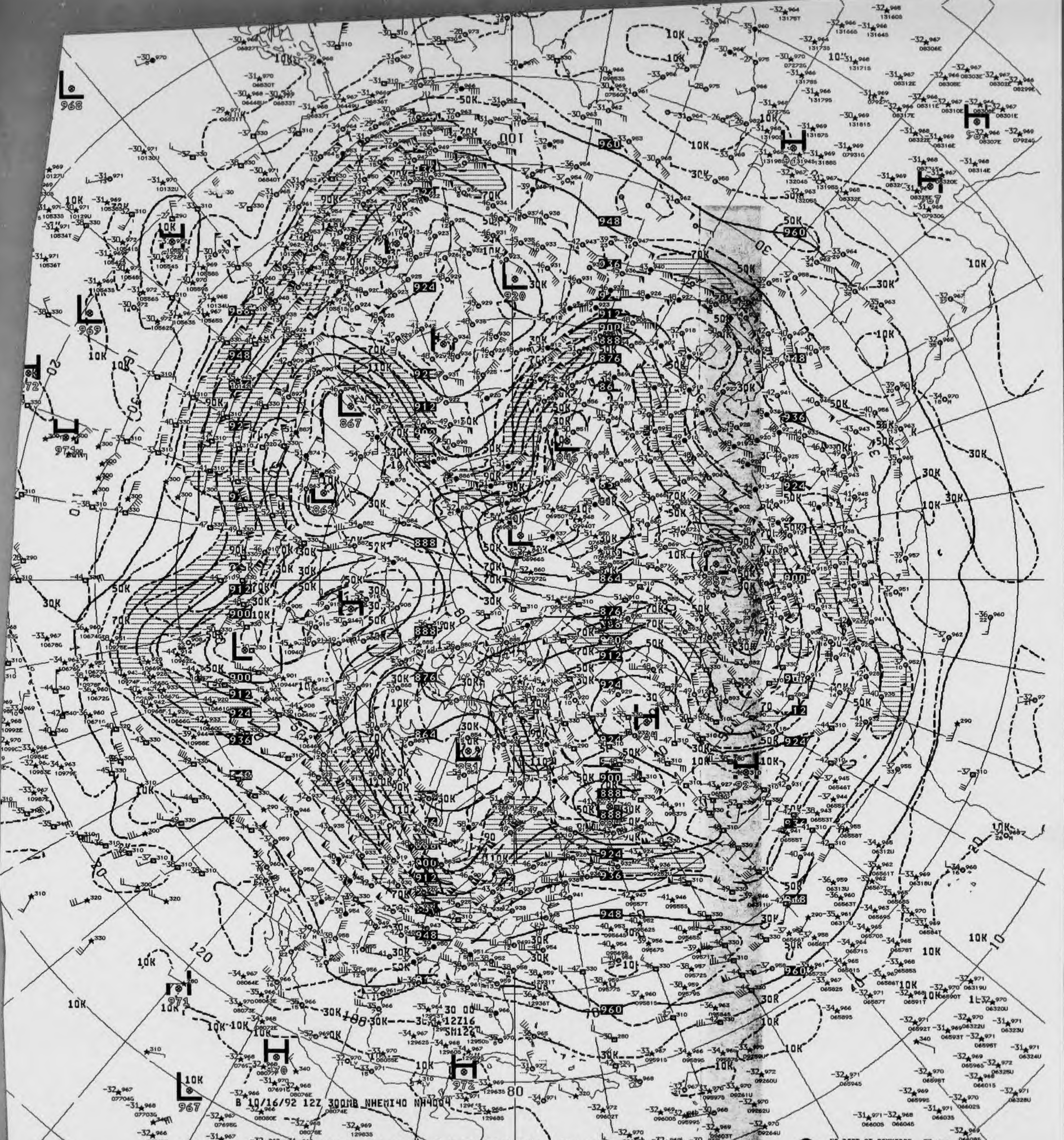
B 10/16/92 12Z 300MB NHEMI40 NH4004

374 300MB ANALYSIS HEIGHTS/ISOTACHS 12Z FRI 16 OCT 92

US DEPT OF COMMERCE
NOAA/NWS/NMC WASHINGTON

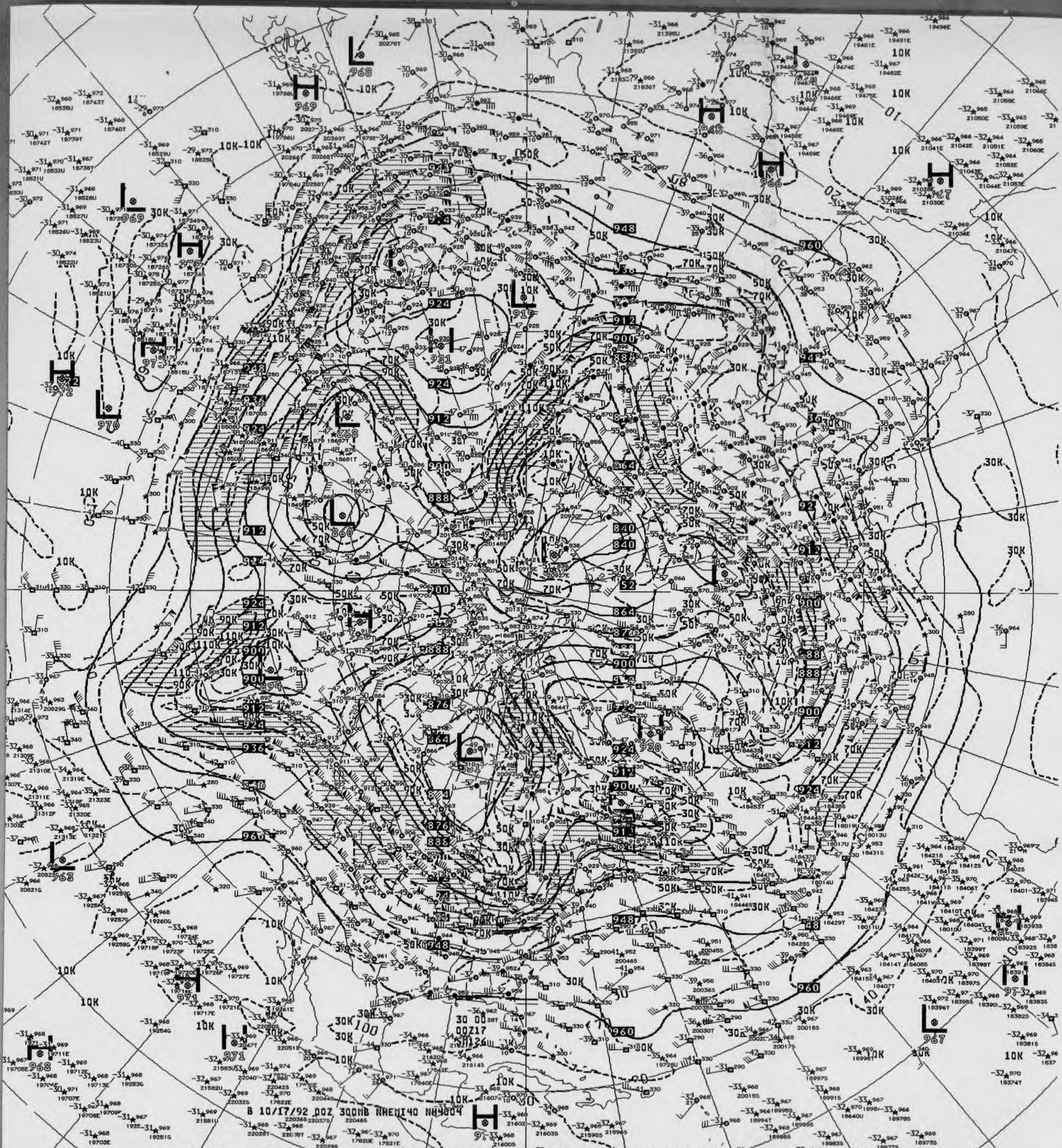
B 10/17/92 00Z 300MB NHEMI40 NH4004

V824 .. 300MB ANALYSIS HEIGHTS/ISOTACHS 00Z SAT 17 OCT 92

US DEPT OF COMMERCE
NOAA/NWS/NMC WASHINGTON

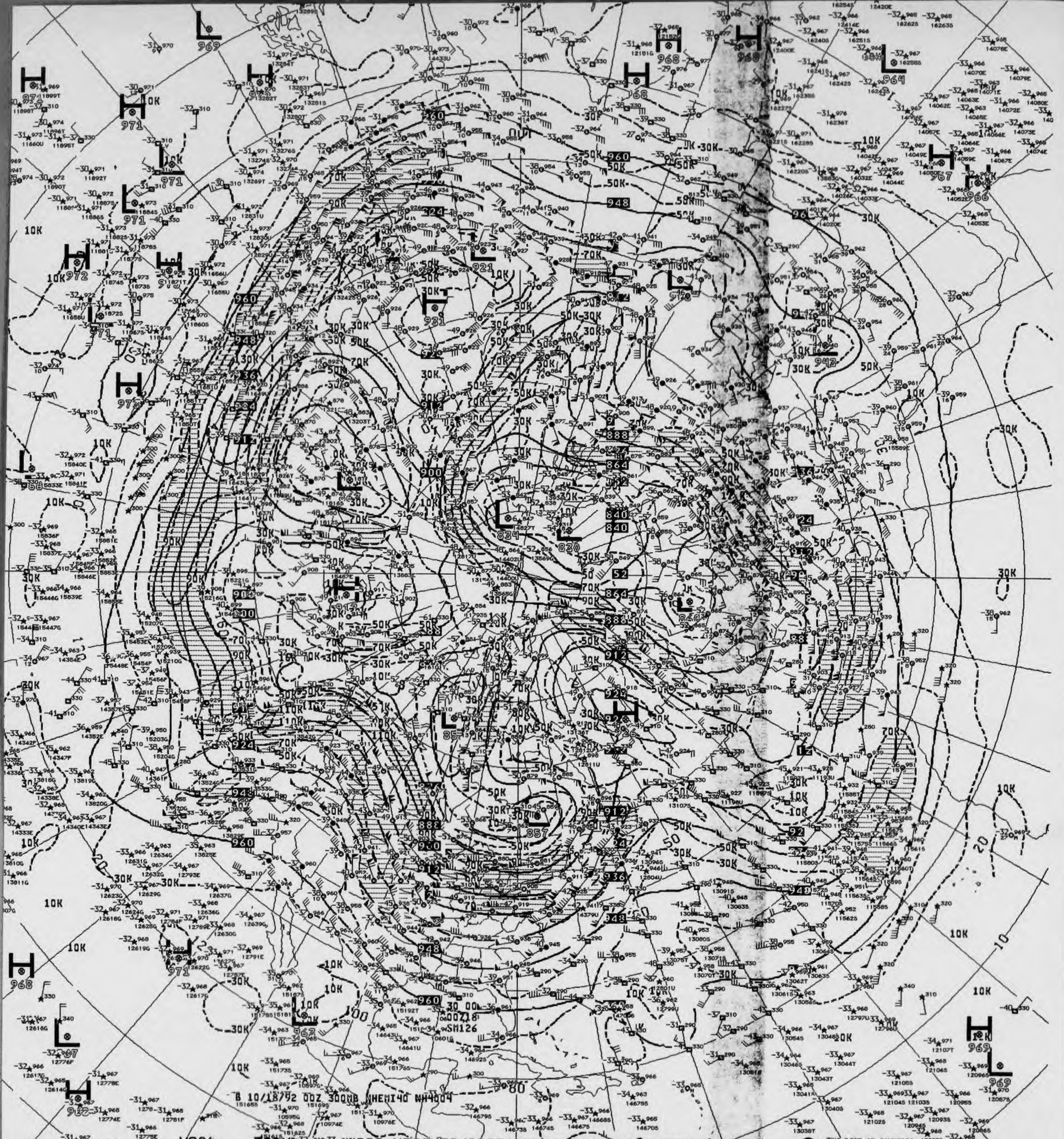
B 10/18/92 00Z 300MB NHEMI40 NH4004
30 00Z18
SH126

V824 ^^ 300MB ANALYSIS HEIGHTS/ISOTACHS 00Z SUN 18 OCT 92

US DEPT OF COMMERCE
NOAA/NWS/NMC WASHINGTON

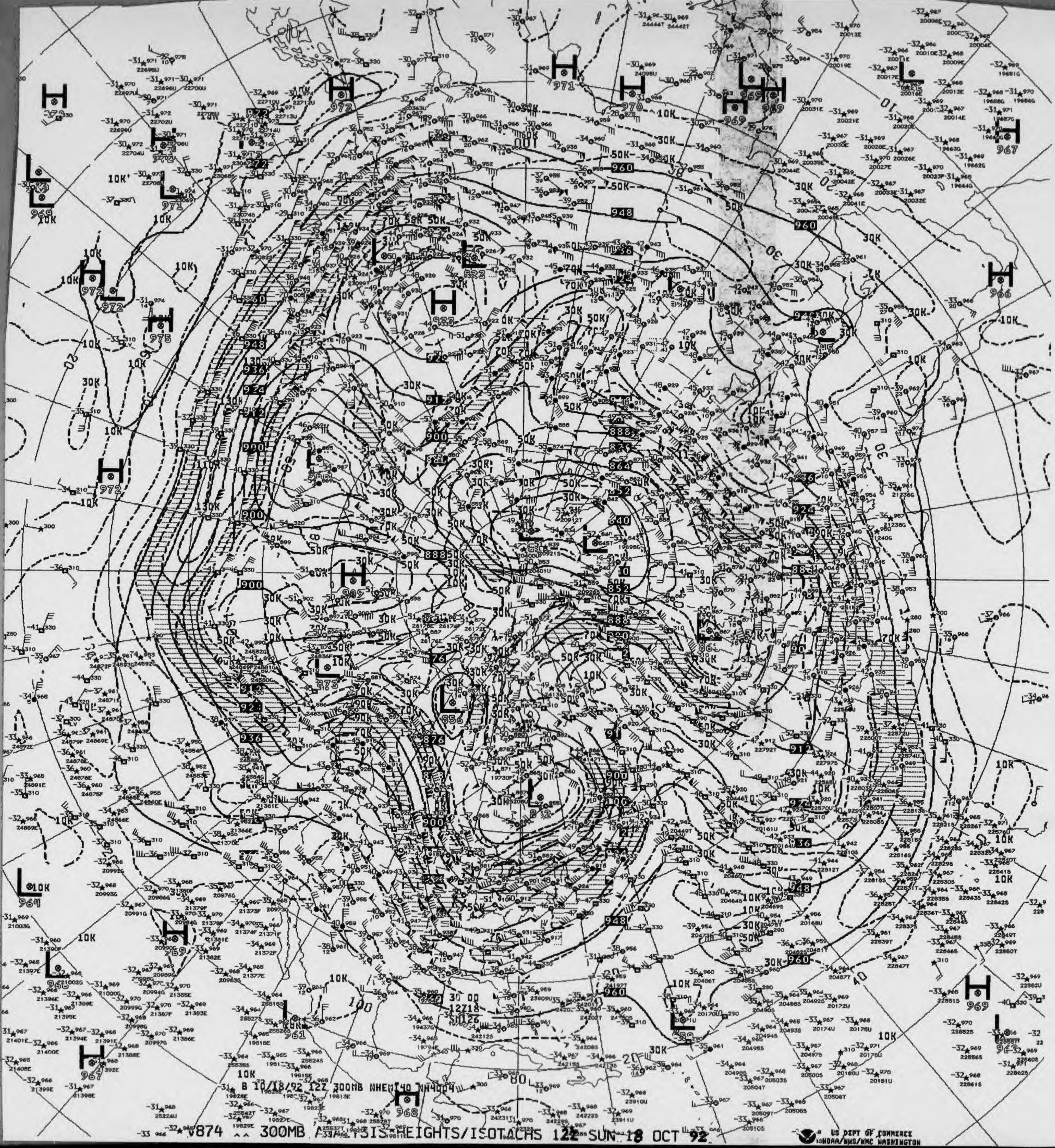

V874 ^^ 300MB ANALYSIS HEIGHTS/ISOTACHS 12Z SUN 18 OCT 92

US DEPT OF COMMERCE NOAA/NWS/NMC WASHINGTON

B 10/18/92 12Z 300MB NHEM140 NH4004

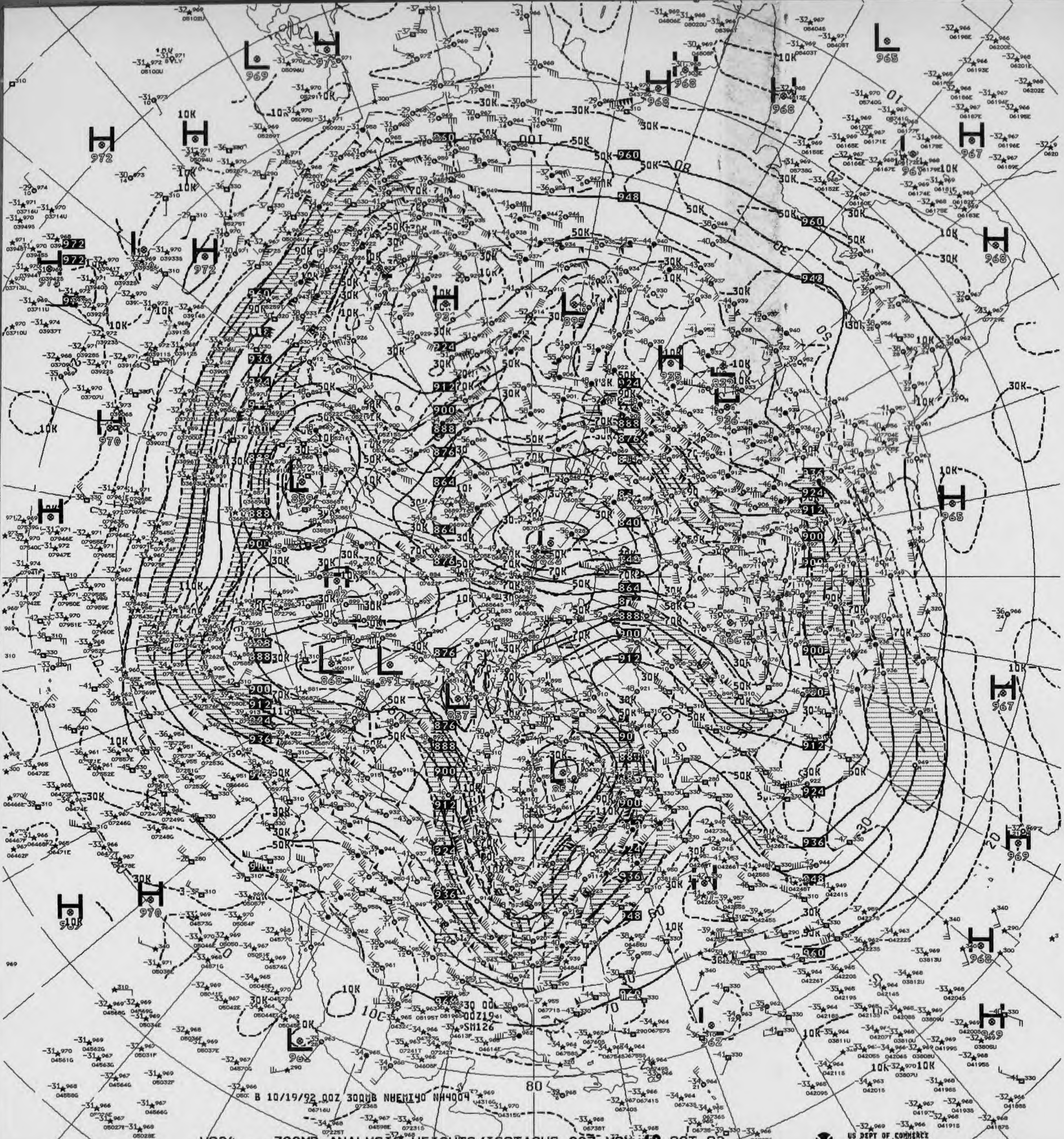
B 10/19/92 00Z 300MB NHEMI40 NH4004

V824 .. 300MB ANALYSIS HEIGHTS/ISOTACHS 00Z MON 19 OCT 92

US DEPT OF COMMERCE
NOAA/NWS/NMC WASHINGTON

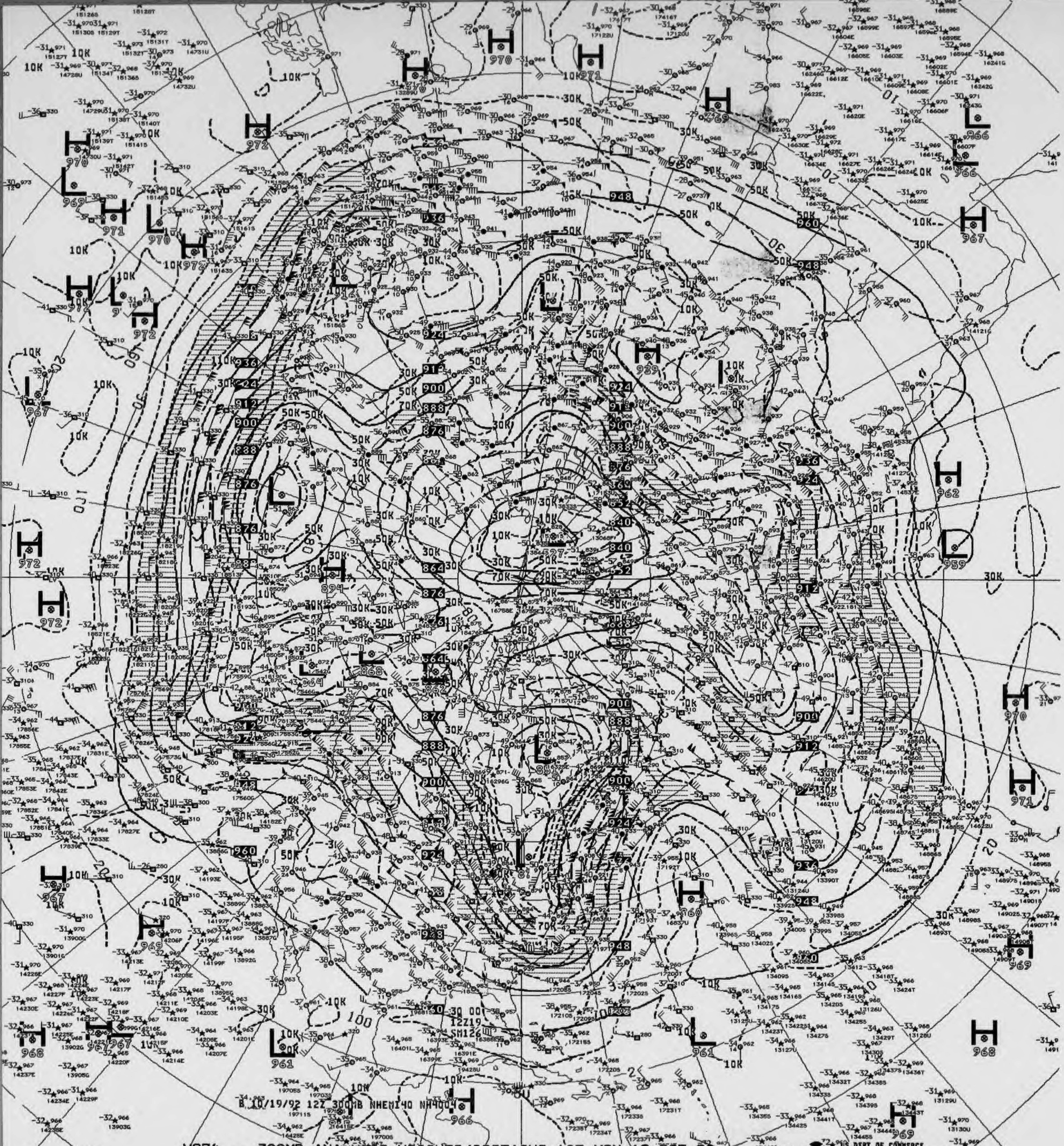
B 10/19/92 12Z 300MB NHEMI40 NH4004
12Z19
SM126

V874 ^^ 300MB ANALYSIS HEIGHTS/ISOTACHS 12Z MON 19 OCT 92

US DEPT OF COMMERCE
NOAA/NWS/NMC WASHINGTON

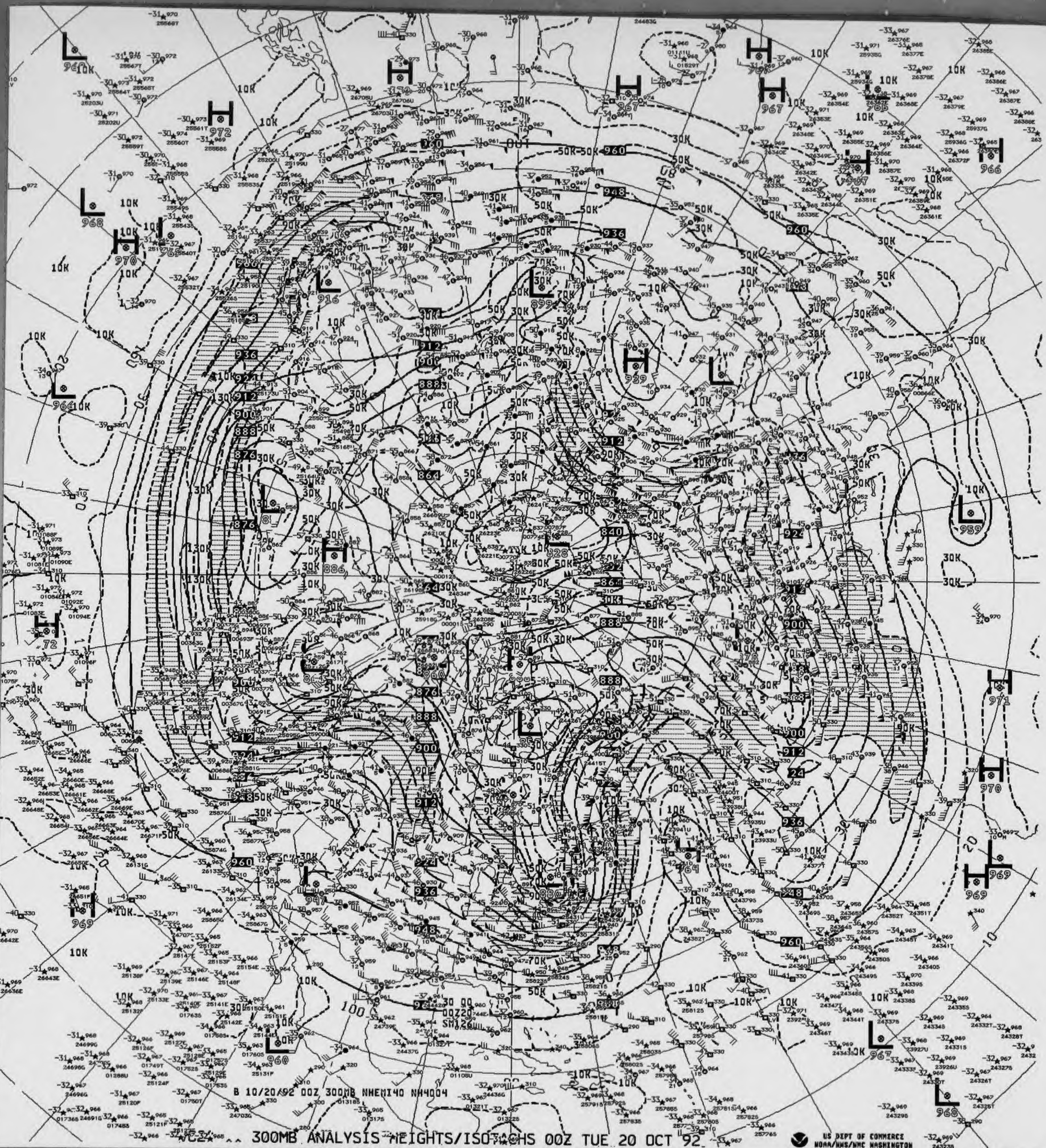

B 10/20/92 00Z 300MB NHEMI40 NH4004

300MB ANALYSIS HEIGHTS/ISOTACHS 00Z TUE 20 OCT 92

US DEPT OF COMMERCE
NOAA/NWS/NMC WASHINGTON

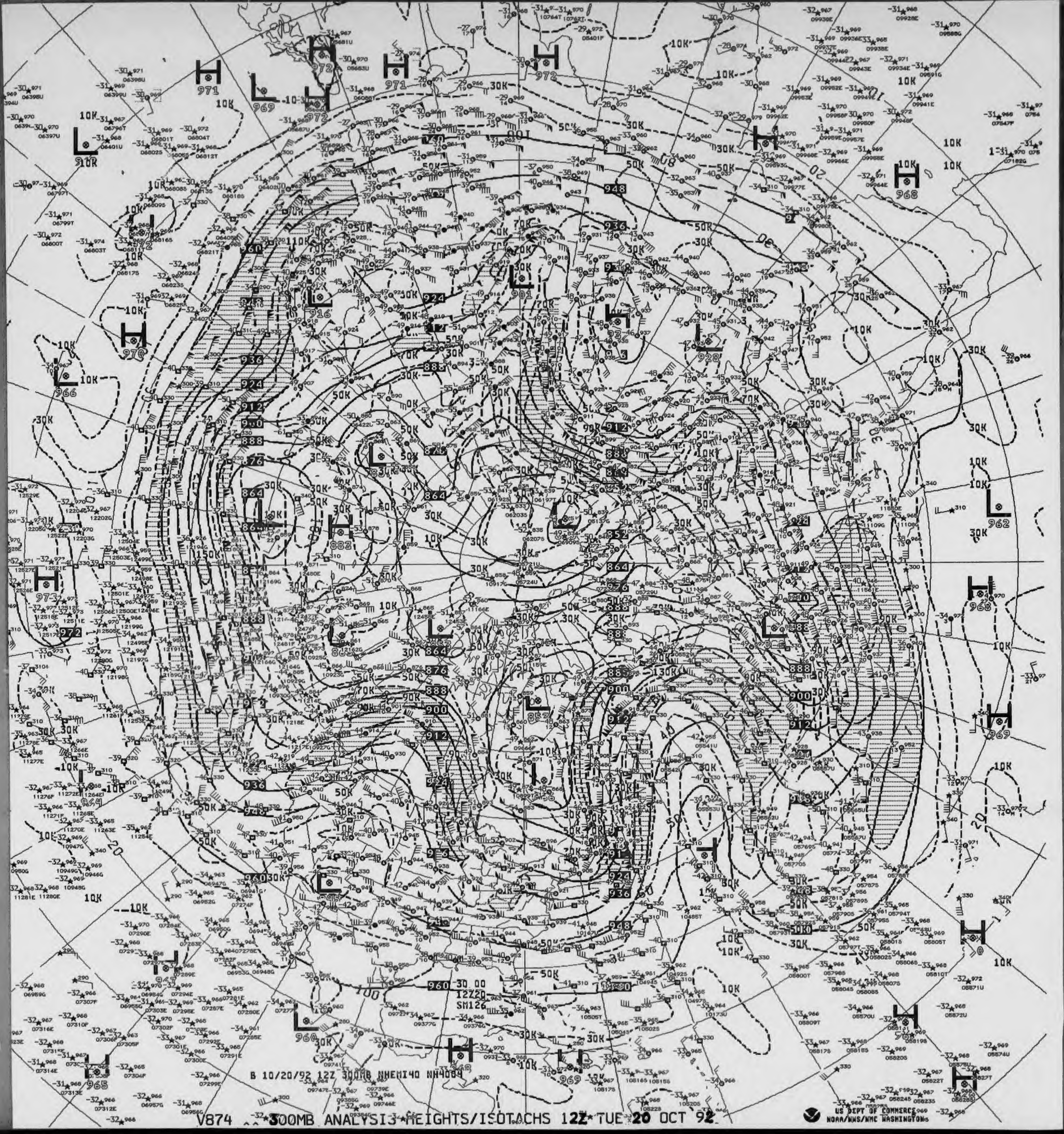

B 10/20/92 12Z 300MB NHEMI40 NH4084
30 00
12Z20
SM126
948
936
924
912
900
888
876
864
10K
30K
50K
70K
90K
110K
130K
150K

V874 300MB ANALYSIS HEIGHTS/ISOTACHS 12Z TUE 20 OCT 92

US DEPT OF COMMERCE
NOAA/NWS/NMC WASHINGTON

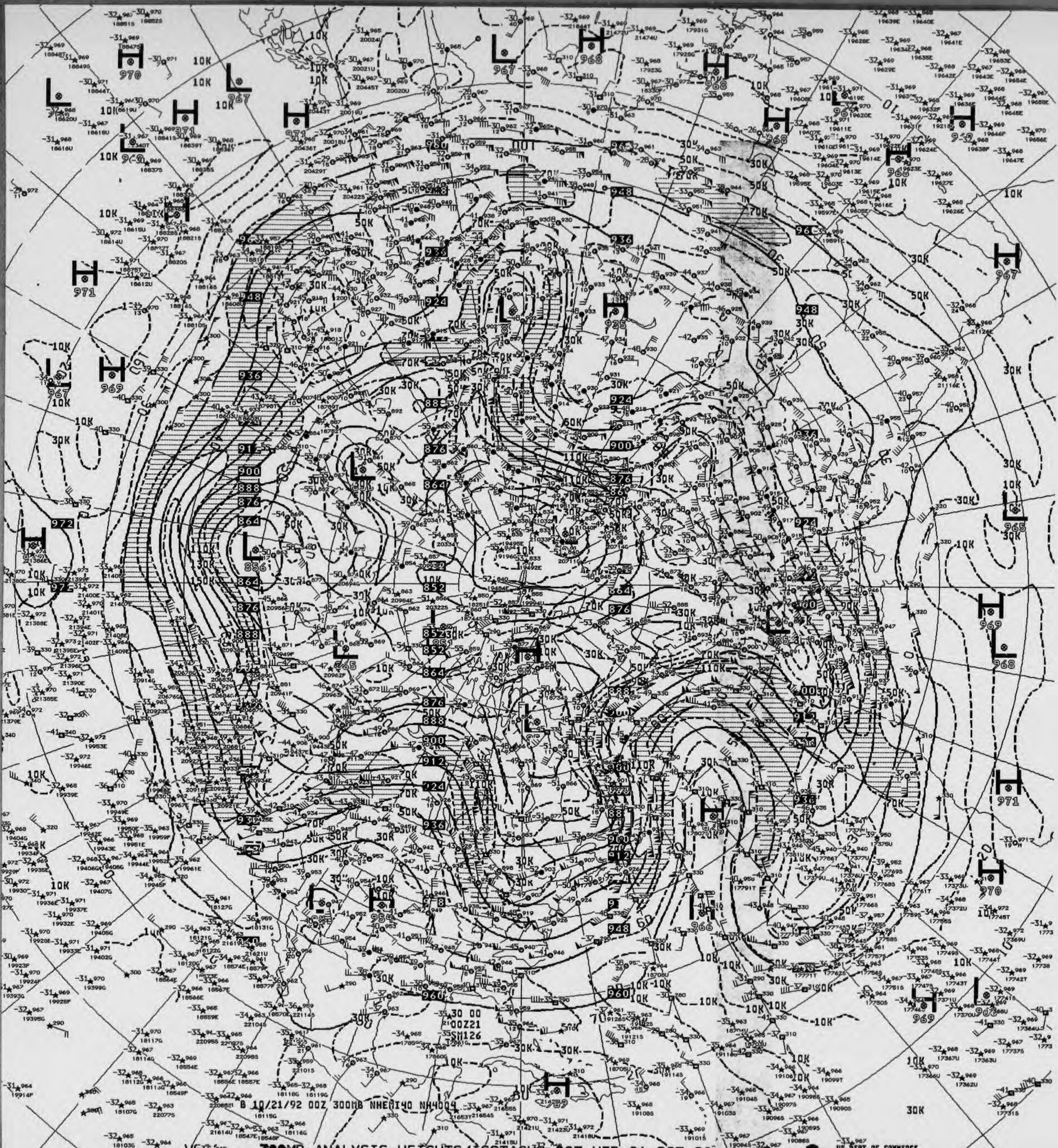
B 10/21/92 00Z 300MB NHEMI40 NH4009
30 00
00Z21
SM126

V62A ^^ 300MB ANALYSIS HEIGHTS/ISOTACHS 00Z WED 21 OCT 92

US DEPT OF COMMERCE
NOAA/NWS/NMC WASHINGTON

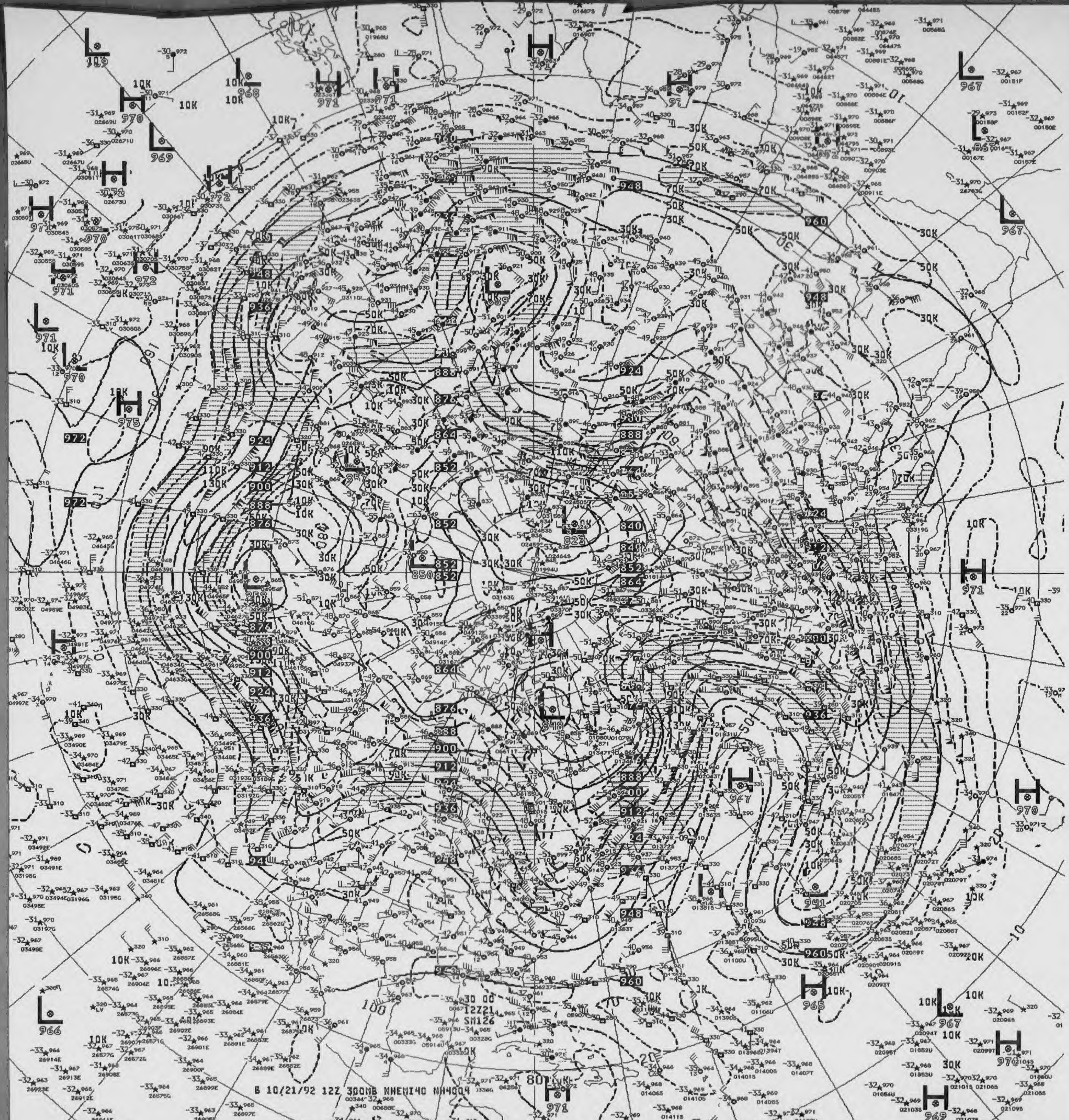
B 10/21/92 12Z 300MB NHEMI40 NH4004
30 00
12Z21
SH126

V874 ^^ 300MB ANALYSIS HEIGHTS/ISOTACHS 12Z WED 21 OCT 92

US DEPT OF COMMERCE
NOAA/NWS/NMC WASHINGTON

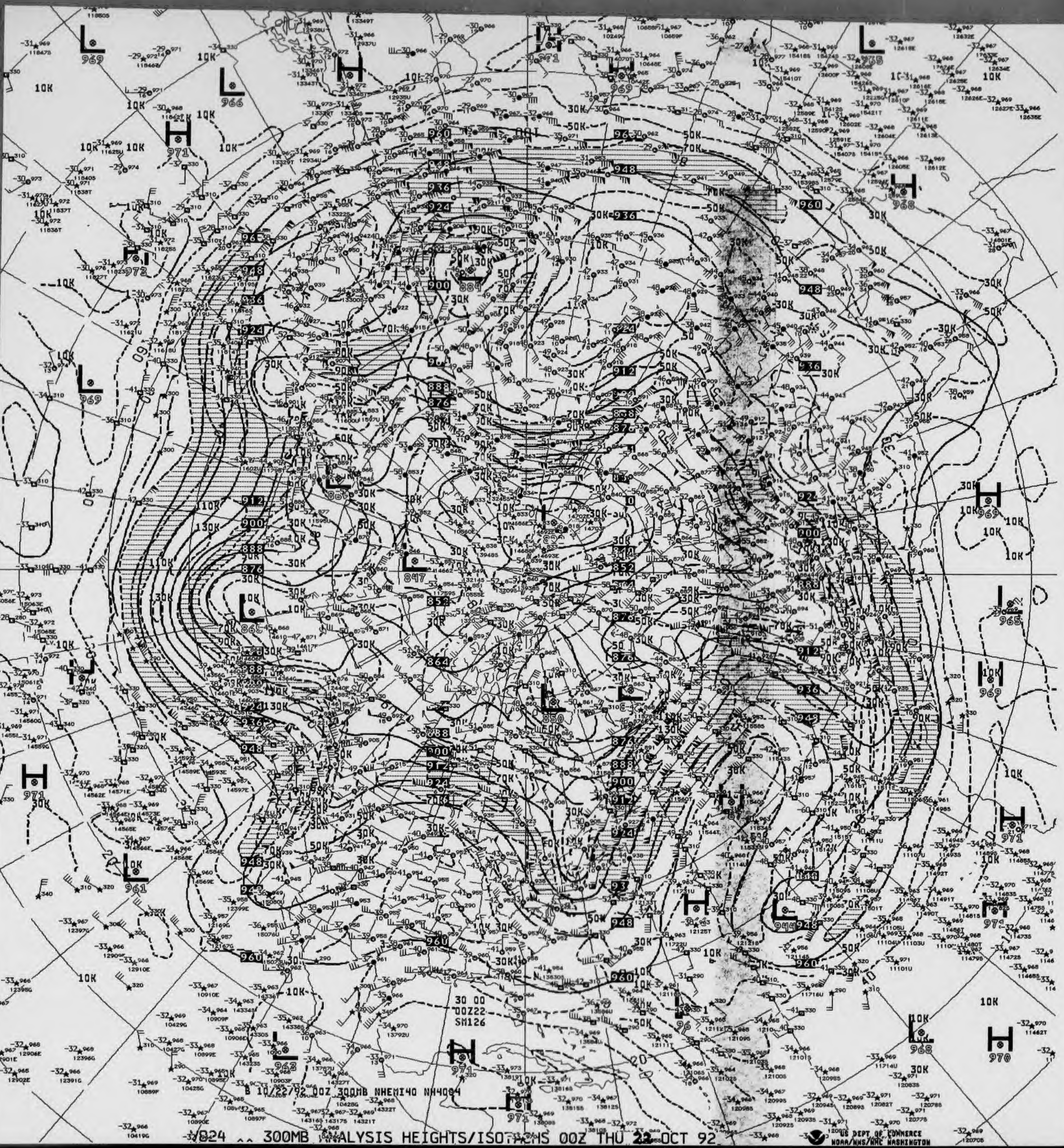
30 00
00Z22
SM126
B 10/22/92 00Z 300MB NHEMI40 NH4084

B24 ^^ 300MB ANALYSIS HEIGHTS/ISOTACHS 00Z THU 22 OCT 92

US DEPT OF COMMERCE
NOAA/NWS/NMC WASHINGTON

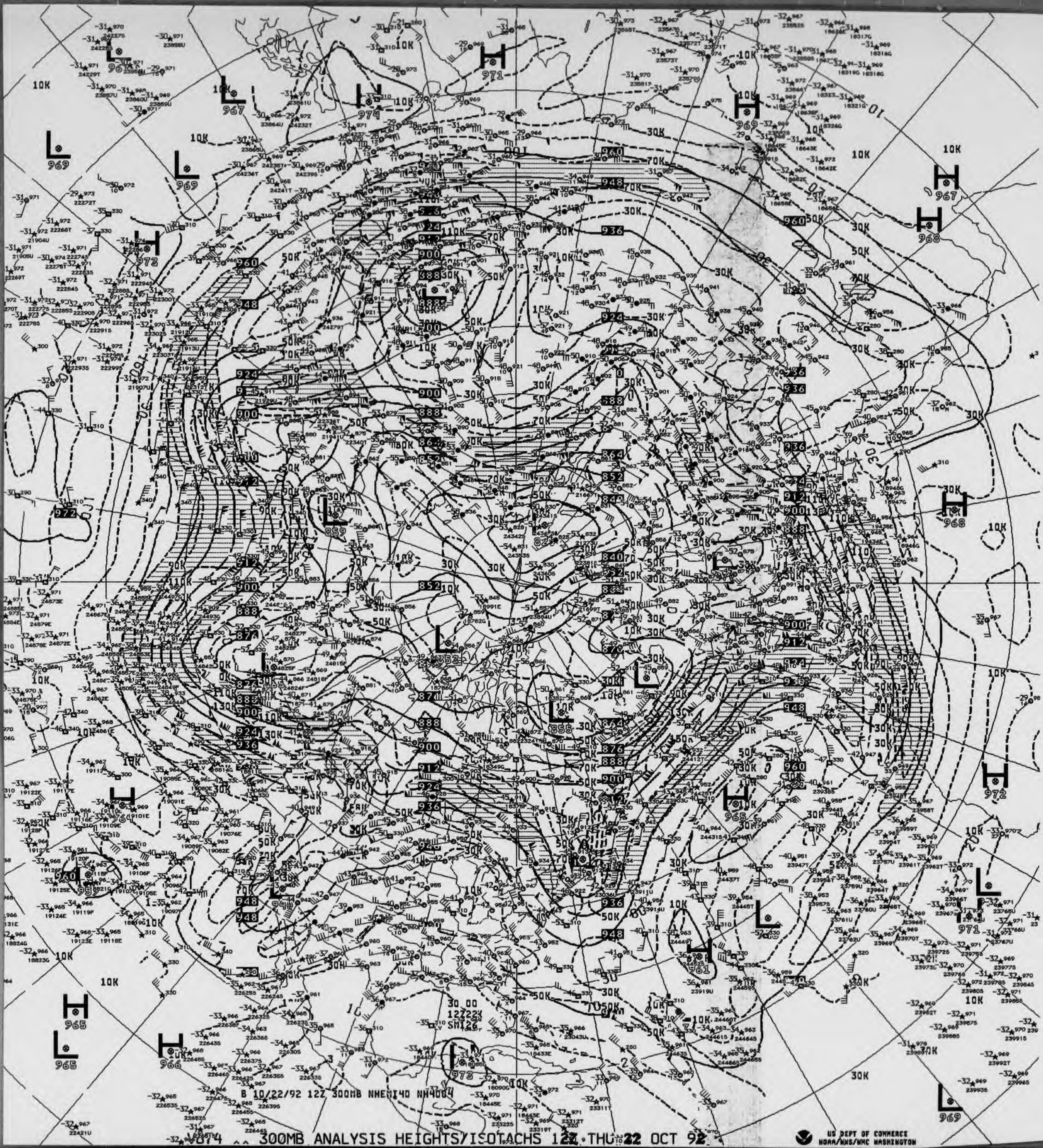
B 10/22/92 12Z 300MB NHEMI40 NH4004
30 00
12722W
SM126
US DEPT OF COMMERCE
NOAA/NWS/NMC WASHINGTON

V874 ^^ 300MB ANALYSIS HEIGHTS/ISOTACHS 12Z THU 22 OCT 92

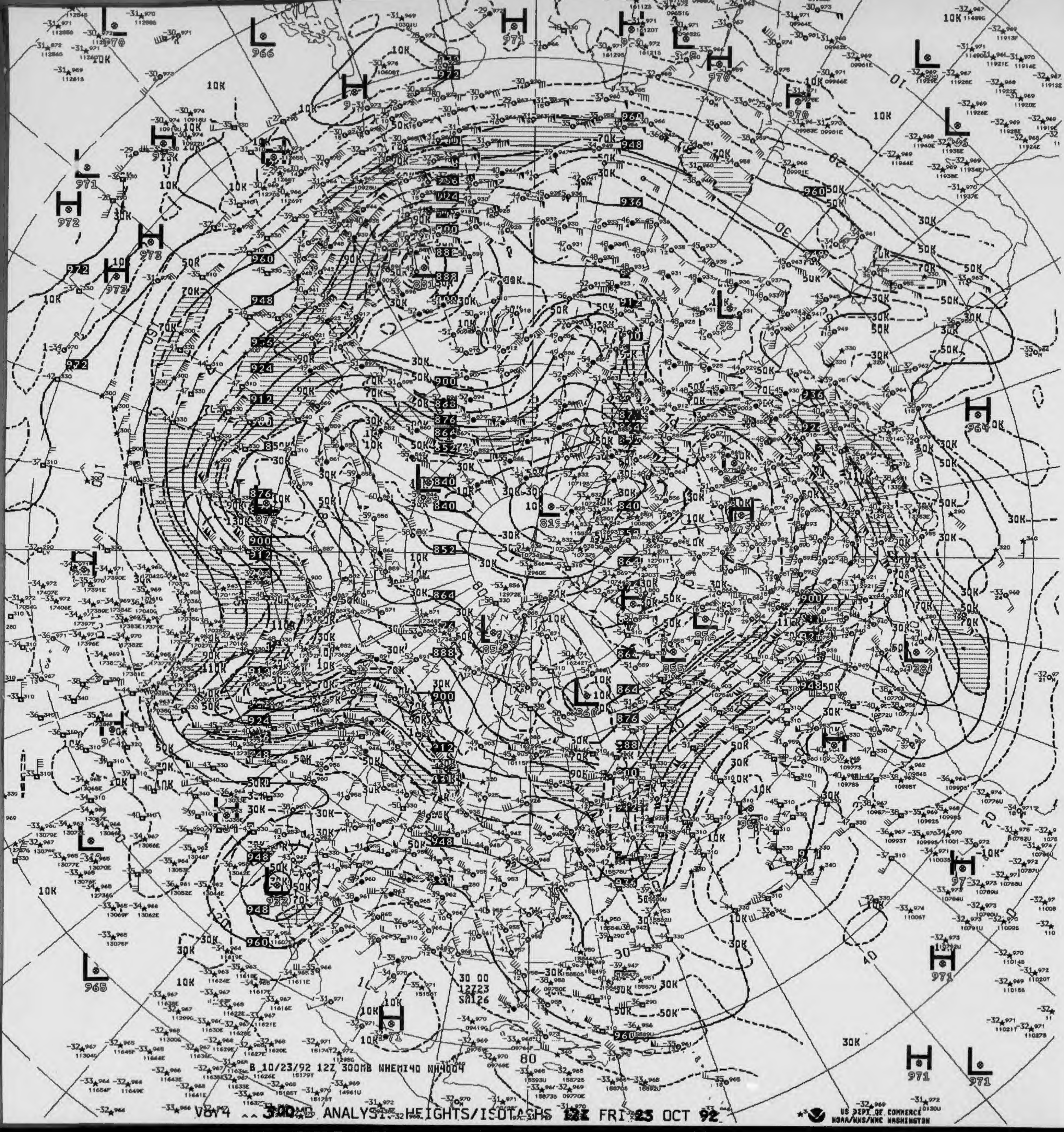

B 10/23/92 12Z 300MB NHEMI40 NH4004

30 00
12Z23
SAI26

V0Y4 ^^ 300MB ANALYSIS HEIGHTS/ISOTACHS 12Z FRI 23 OCT 92

US DEPT OF COMMERCE
NOAA/NWS/NMC WASHINGTON

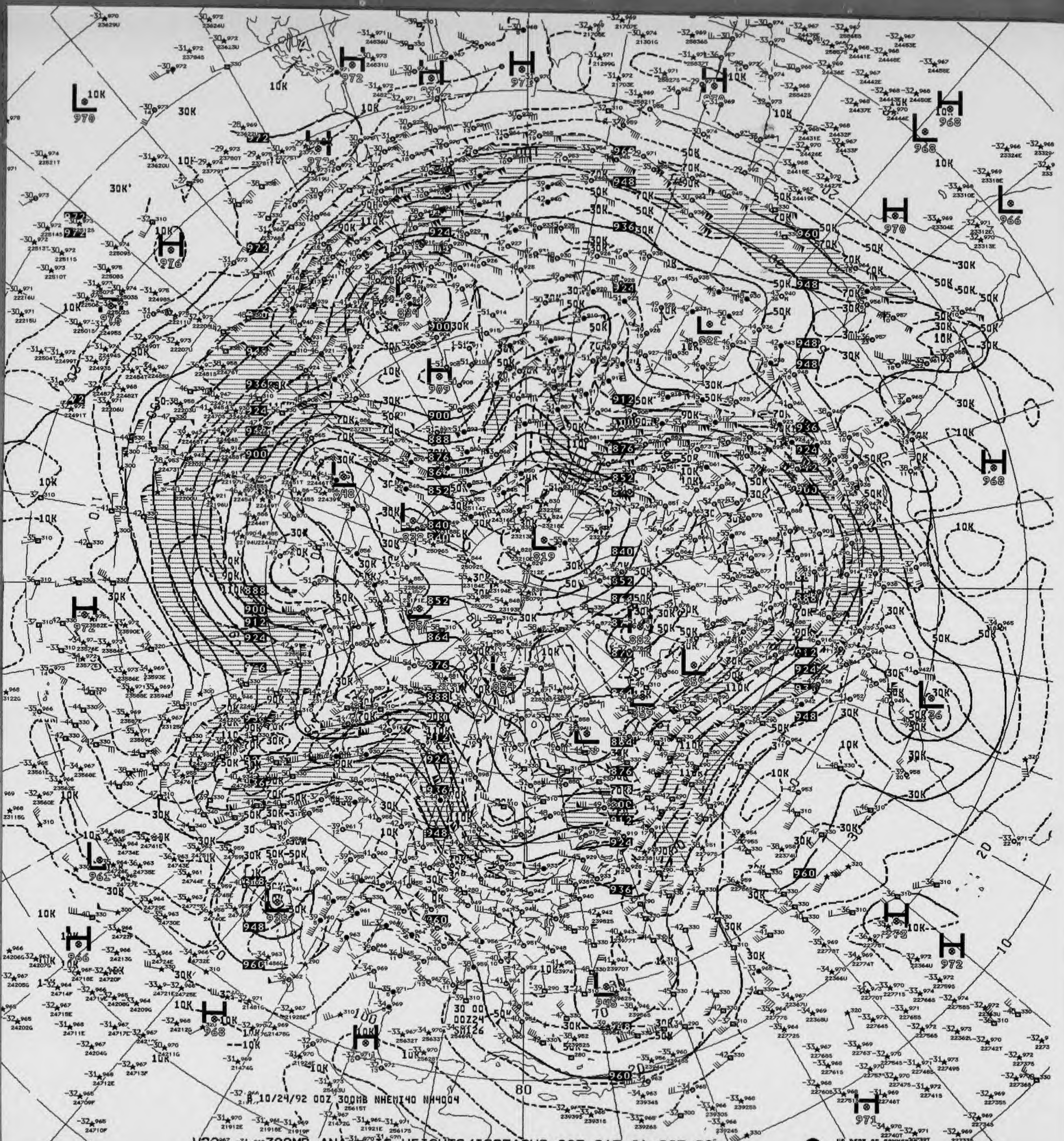

R 10/24/92 00Z 300MB NHEMI40 NH4004

V824 300MB ANALYSIS HEIGHTS/ISOTACHS 00Z SAT 24 OCT 92

US DEPT OF COMMERCE
NOAA/NWS/NMC WASHINGTON

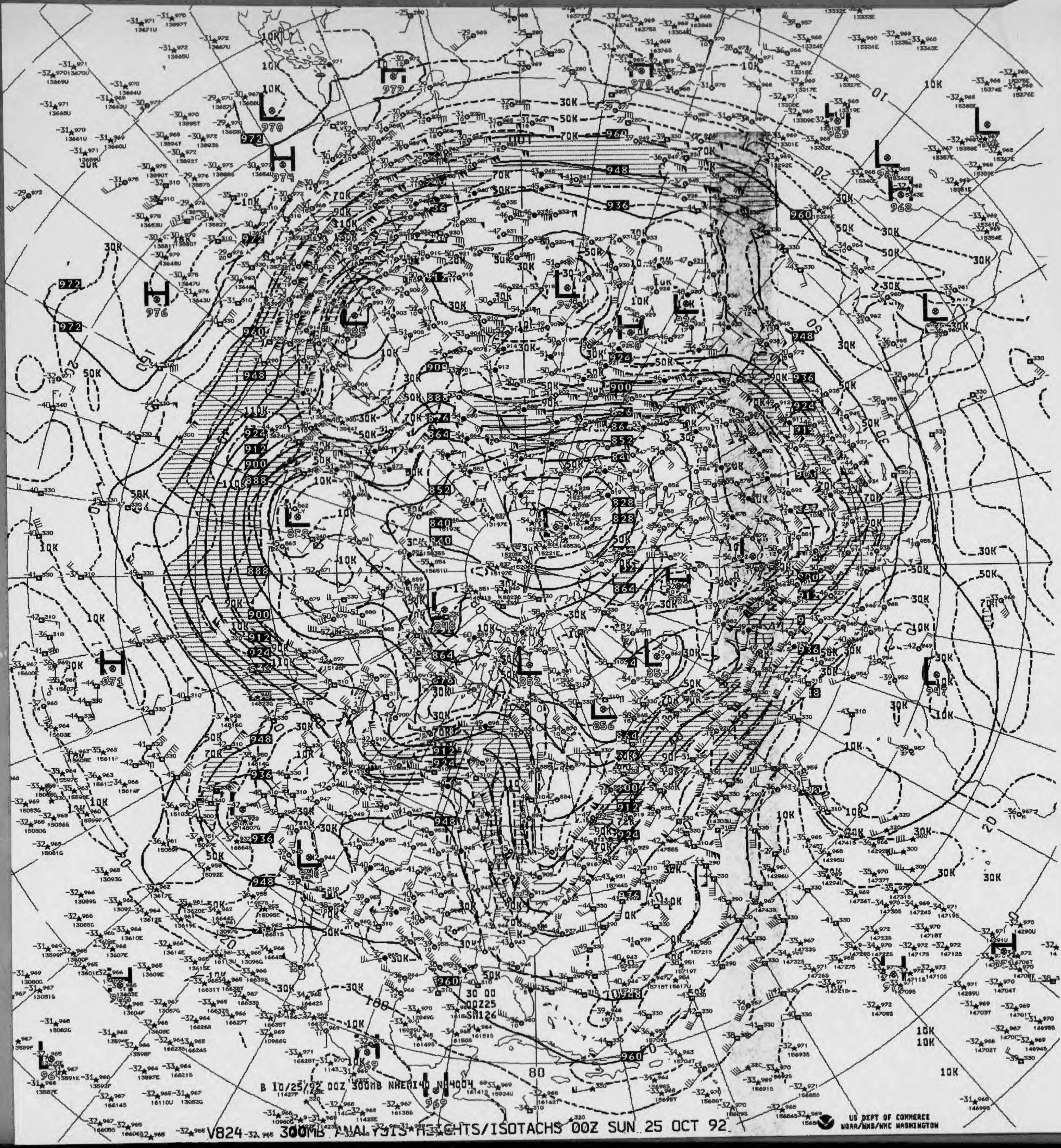
B 10/25/92 00Z 300MB NHEMI40 NB4004
30 00
00Z25
SM126
10K
30K
50K
70K
90K
110K
80

V824 300MB ANALYSIS HEIGHTS/ISOTACHS 00Z SUN 25 OCT 92

US DEPT OF COMMERCE
NOAA/NWS/NMC WASHINGTON


B 10/25/92 12Z 300MB NHEMI40 NH4004
30 00
12Z25
SM126
L 970
L 969
H 972
H 970
L 966
L 958
L 855
H 867
L 819
L 947
L 925
L 891
H 967
H 968
H 969
L 952

VGT4 300MB ANALYSIS HEIGHTS/ISOTACHS 12Z SUN 25 OCT 92

US DEPT OF COMMERCE
NOAA/NWS/NMC WASHINGTON

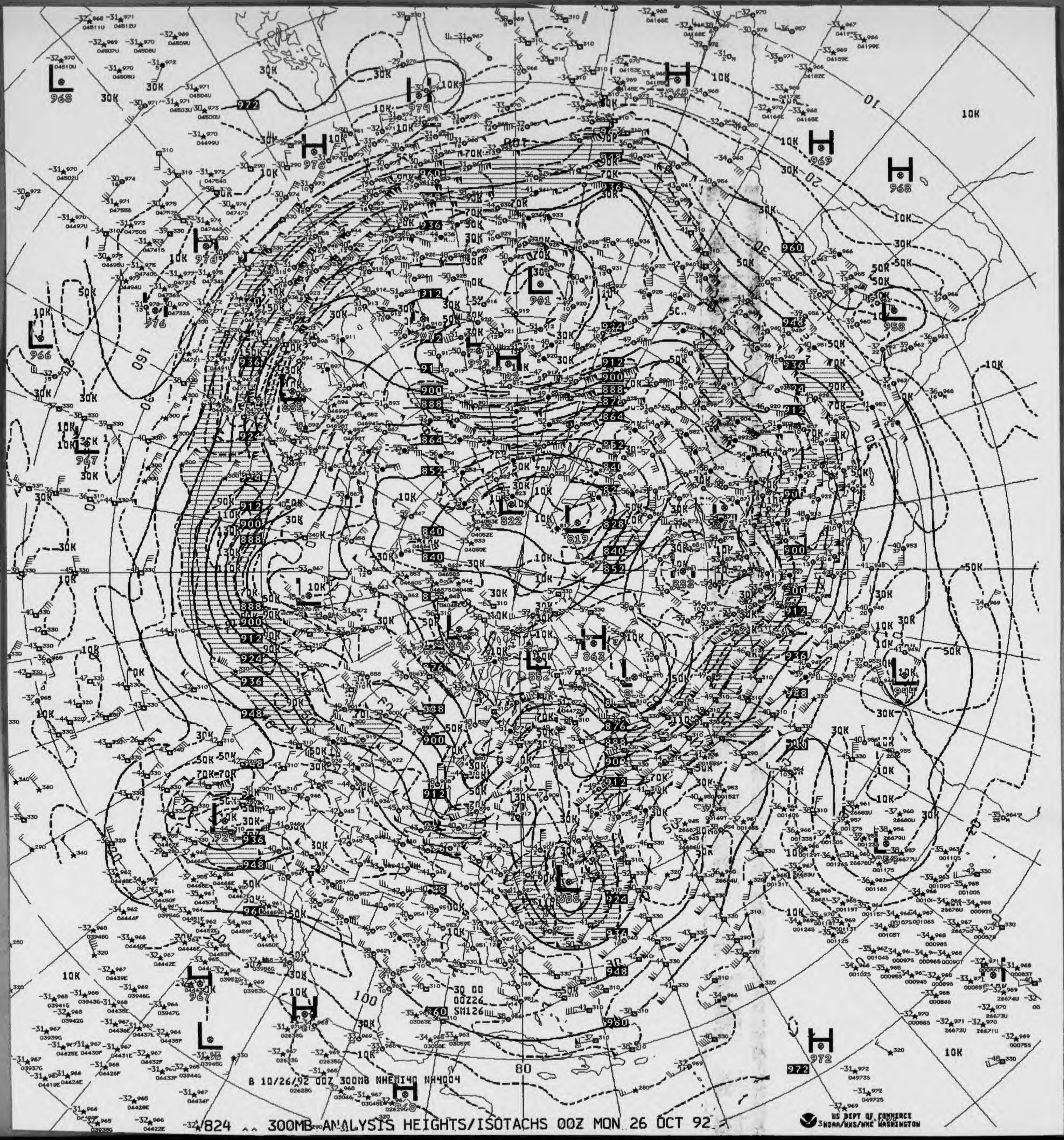
30 00
00Z26
SM126
80
100
160

B 10/26/92 00Z 300MB NHEMI40 NH4004

824 ^^ 300MB ANALYSIS HEIGHTS/ISOTACHS 00Z MON 26 OCT 92

US DEPT OF COMMERCE
NOAA/NWS/NMC WASHINGTON

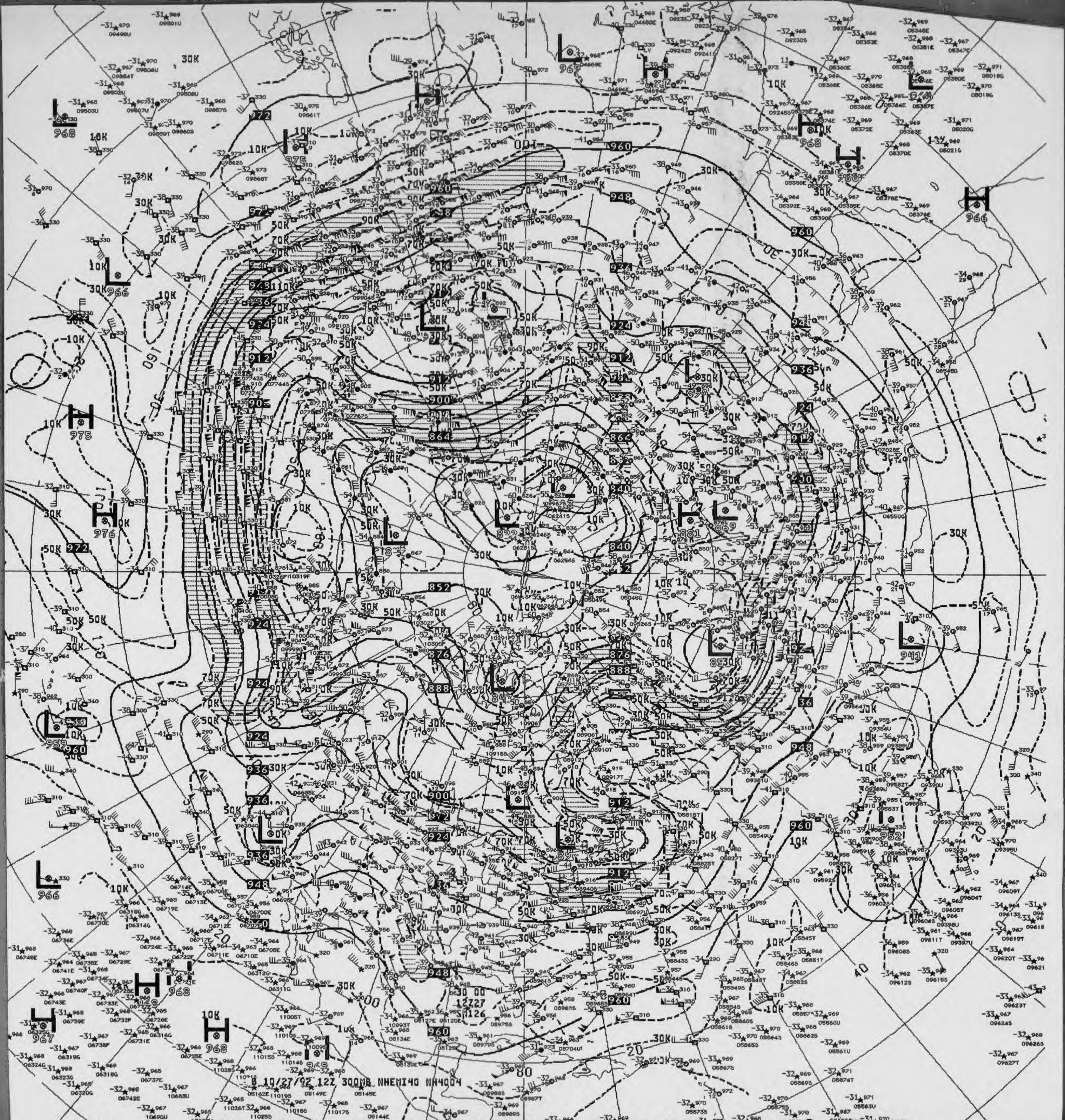
B 10/27/92 12Z 300MB NHEMI40 NH4004

V874 ^^ 300MB ANALYSIS HEIGHTS/ISOTACHS 12Z TUE 27 OCT 92

US DEPT OF COMMERCE NOAA/NWS/NMC WASHINGTON


B 10/28/92 00Z 300MB NHEMI40 NH4004

V824 300MB ANALYSIS HEIGHTS/ISOTACHS 00Z WED 28 OCT 92

US DEPT OF COMMERCE
NOAA/NWS/NMC WASHINGTON


B 10/28/92 12Z 300MB NHEMI4 NH4004

874 300 ANALYSIS HEIGHTS/ISOTACHS 12Z WED 28 OCT 92

US DEPT OF COMMERCE
NOAA/NWS/NMC WASHINGTON

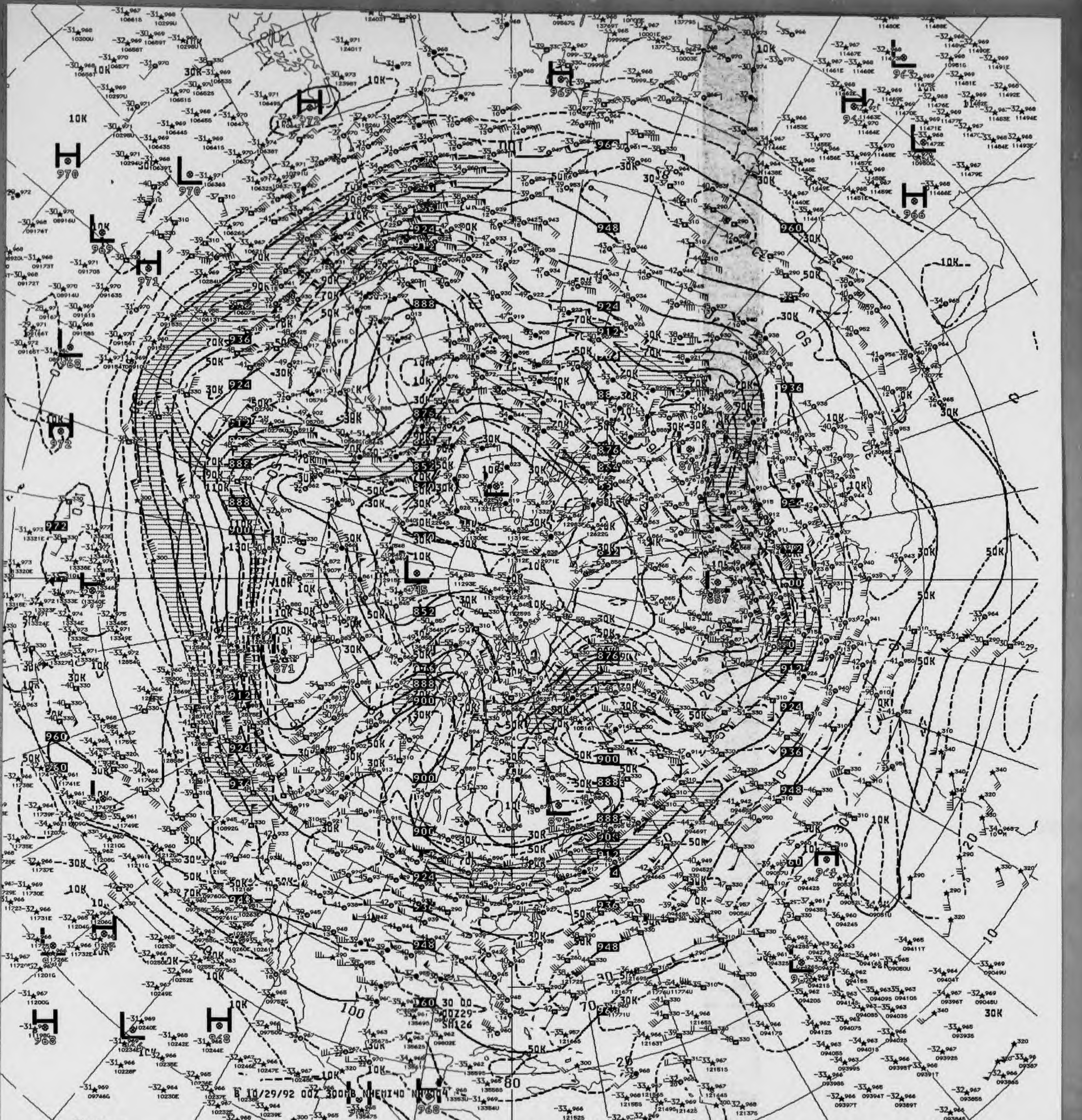
B 10/29/92 00Z 300MB NHEMI40 NMC004
00Z29
SH126

V824 ^^ 300MB ANALYSIS HEIGHTS/ISOTACHS 00Z THU 29 OCT 92

US DEPT OF COMMERCE
NOAA/NWS/NMC WASHINGTON

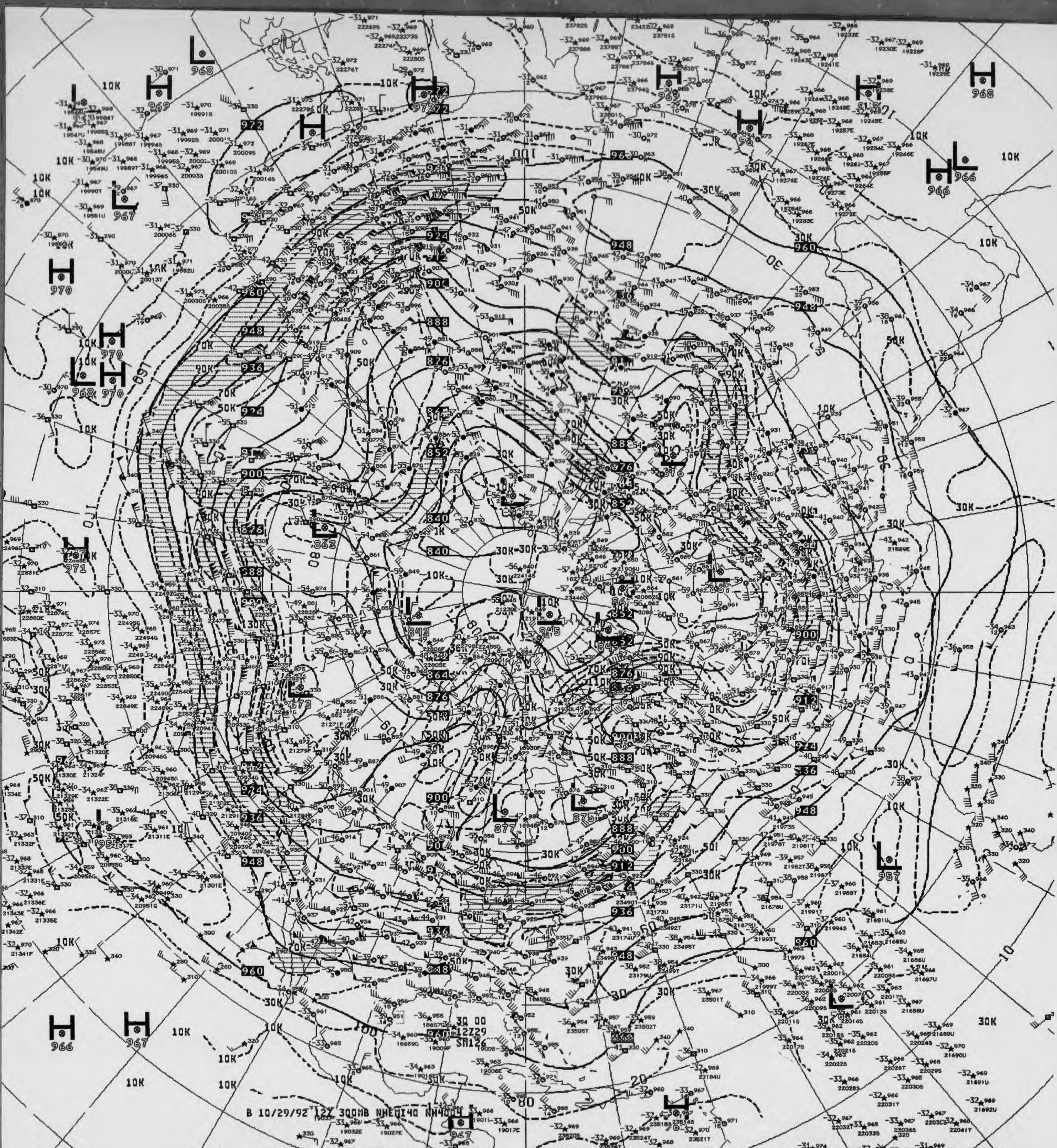
B 10/29/92 12Z 300MB NHEMI40 NH4004

V874 ^^ 300MB ANALYSIS HEIGHTS/ISOTACHS 12Z THU 29 OCT 92

US DEPT OF COMMERCE
NOAA/NWS/NMC WASHINGTON

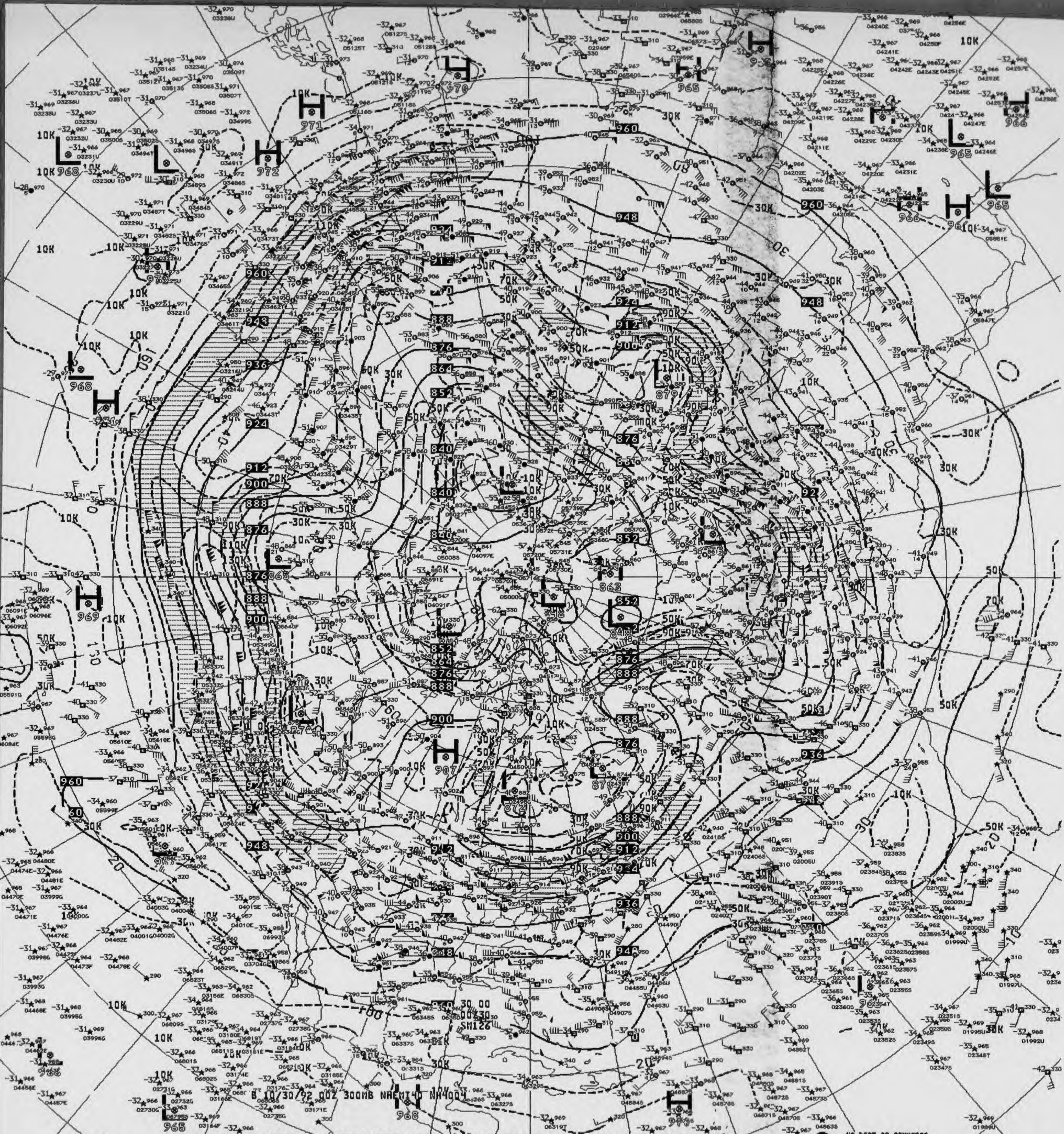
B 10/30/92 00Z 300MB NHEMI40 NA4004

V824 300MB ANALYSIS HEIGHTS/ISOTACHS 00Z FRI 30 OCT 92

US DEPT OF COMMERCE
NOAA/NWS/NMC WASHINGTON

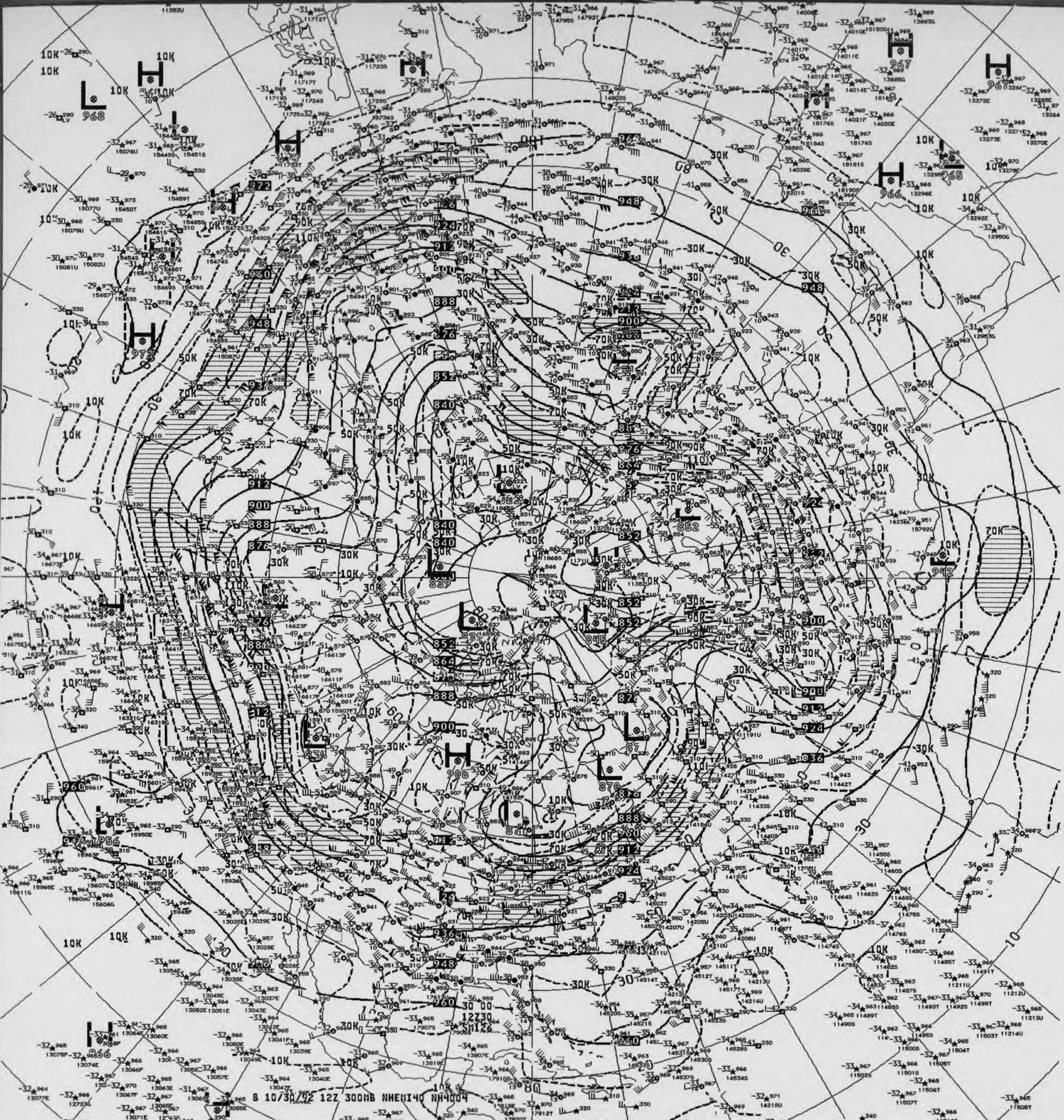
B 10/30/92 12Z 300MB NHEMI40 NH4004

1/874 300MB ANALYSIS HEIGHTS/ISOTACHS 12Z FRI 30 OCT 92

US DEPT OF COMMERCE
NOAA/NWS/NMC WASHINGTON

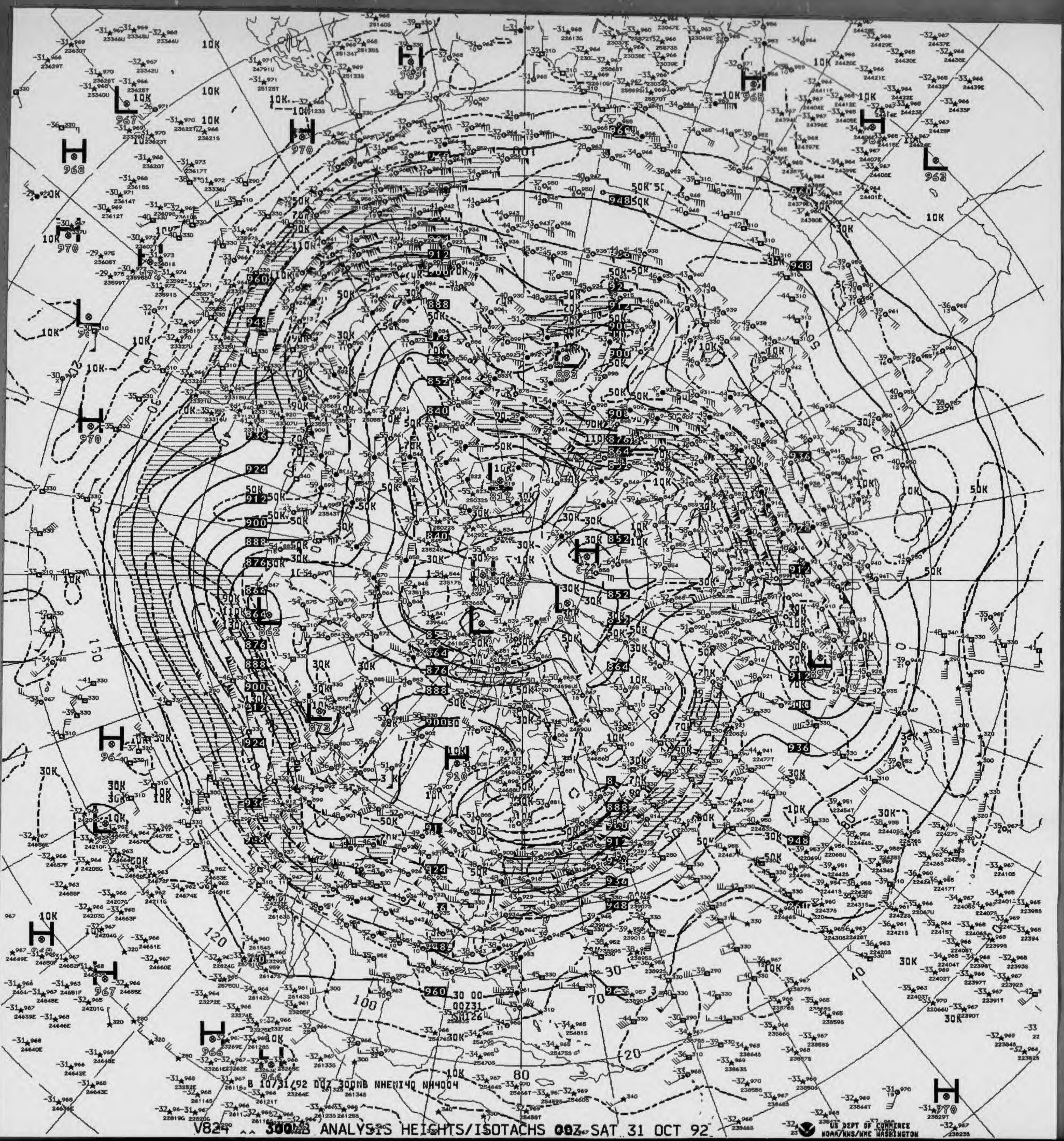
B 10/31/92 00Z 300MB NHEMI40 NH4004
00Z31
SMI26

V824 .. 300MB ANALYSIS HEIGHTS/ISOTACHS 00Z SAT 31 OCT 92

US DEPT OF COMMERCE
NOAA/NWS/NMC WASHINGTON

OAA Form 48 - 3648
Rev. 8 - 83)

U.S. Department of Commerce
National Oceanic and Atmospheric Administration
National Environmental Satellite, Data, and Information Servi
National Climatic Data Center

250 MB CONSTANT PRESSURE CHARTS

NORTHERN HEMISPHERE NWP

ALL RECORDS ARE THE BEST AVAILABLE FOR FILMING

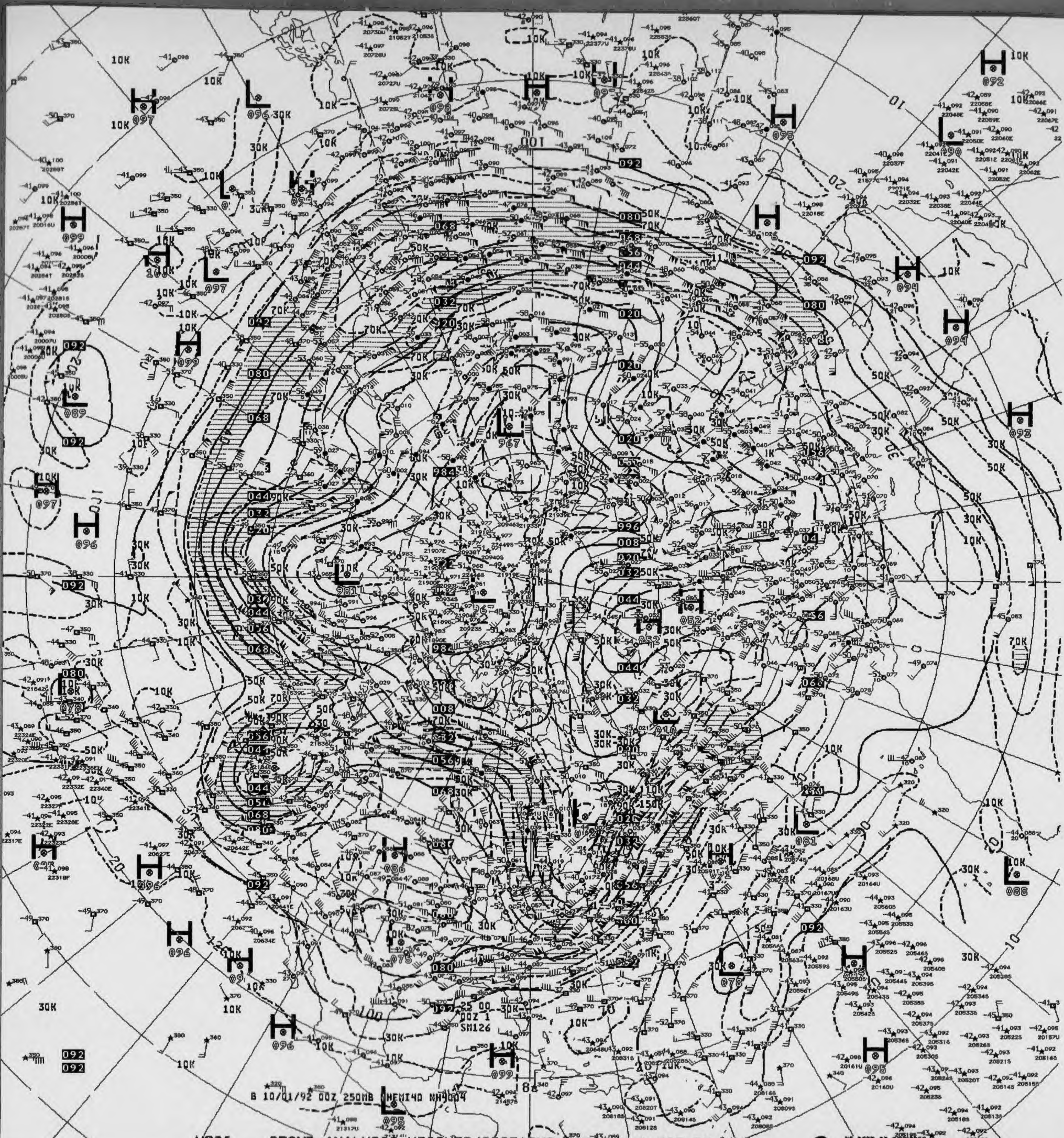
B 10/01/92 00Z 250MB HEMI40 NH9004
25 00
00Z 1
SM126

V826 ^^ 250MB ANALYSIS HEIGHTS/ISOTACHS 00Z THU 1 OCT 92

US DEPT OF COMMERCE
NOAA/NWS/NMC WASHINGTON

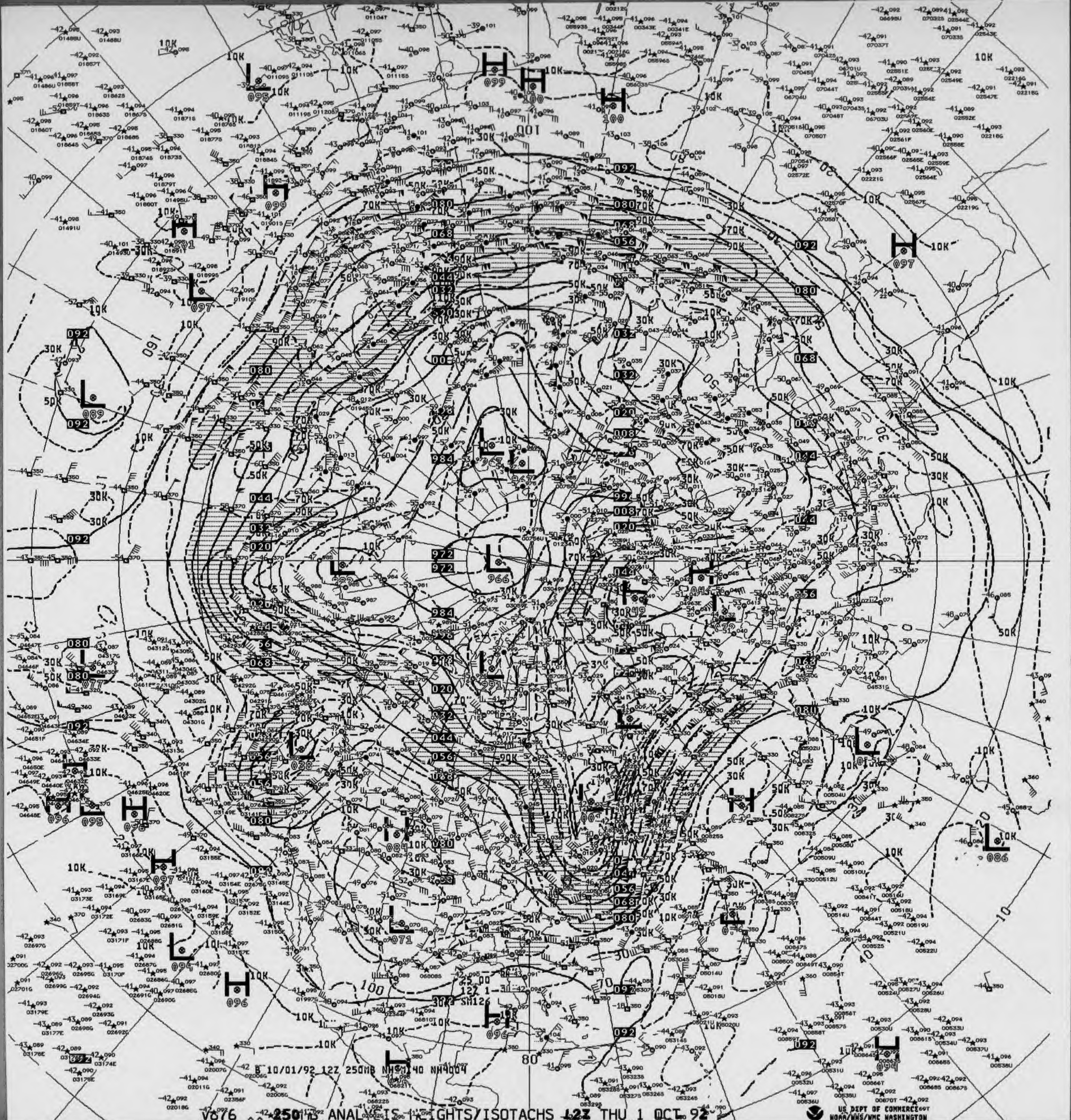
B 10/01/92 12Z 250MB NH5M140 NH4004

V876 250 MB ANALYSIS HEIGHTS/ISOTACHS 12Z THU 1 OCT 92

US DEPT OF COMMERCE
NOAA/NWS/NMC WASHINGTON

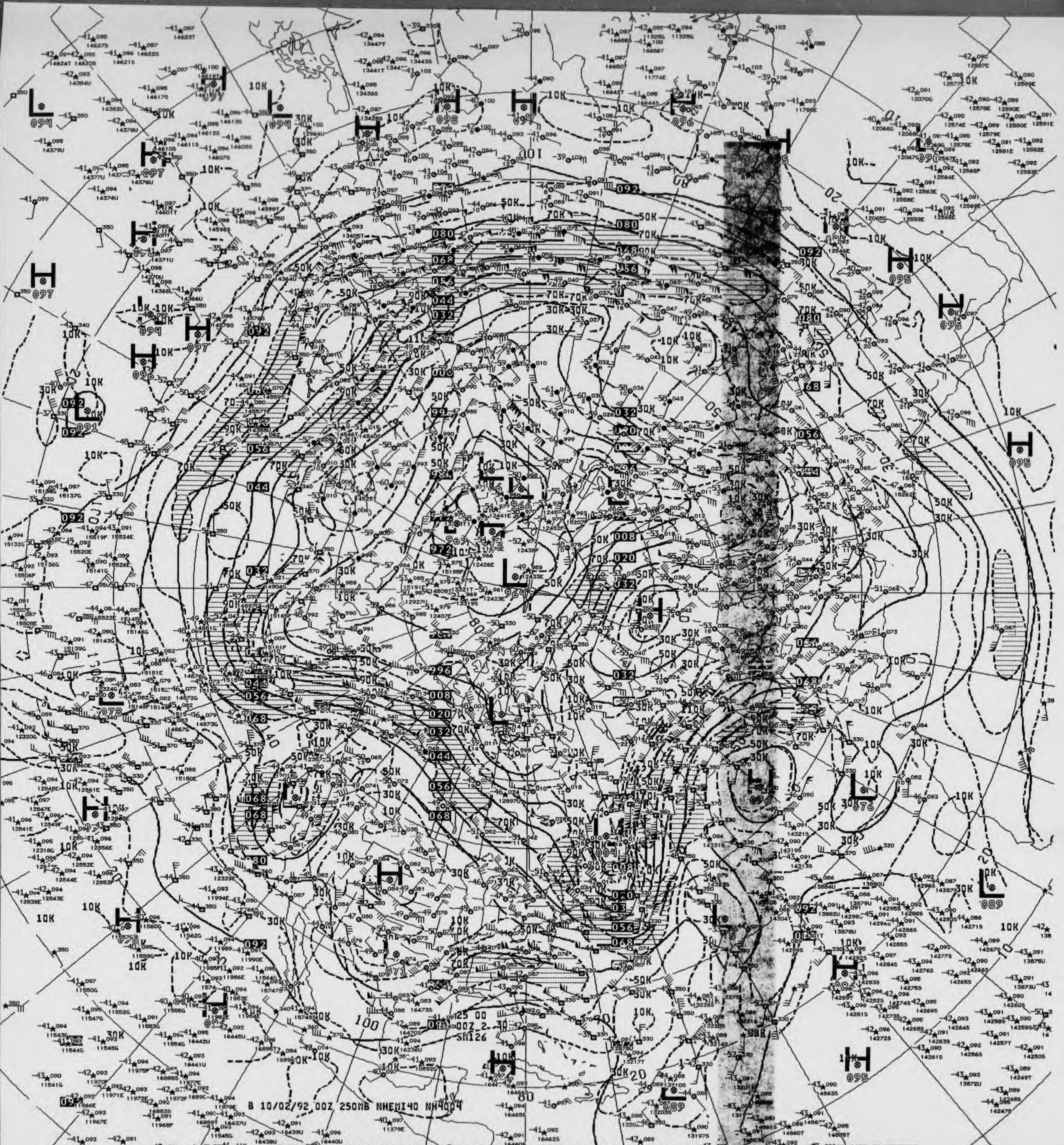
B 10/02/92 00Z 250MB NHEMI40 NH4004

026 250MB ANALYSIS HEIGHTS/ISOTACHS 00Z FRI 2 OCT 92

US DEPT OF COMMERCE NOAA/NWS/NMC WASHINGTON

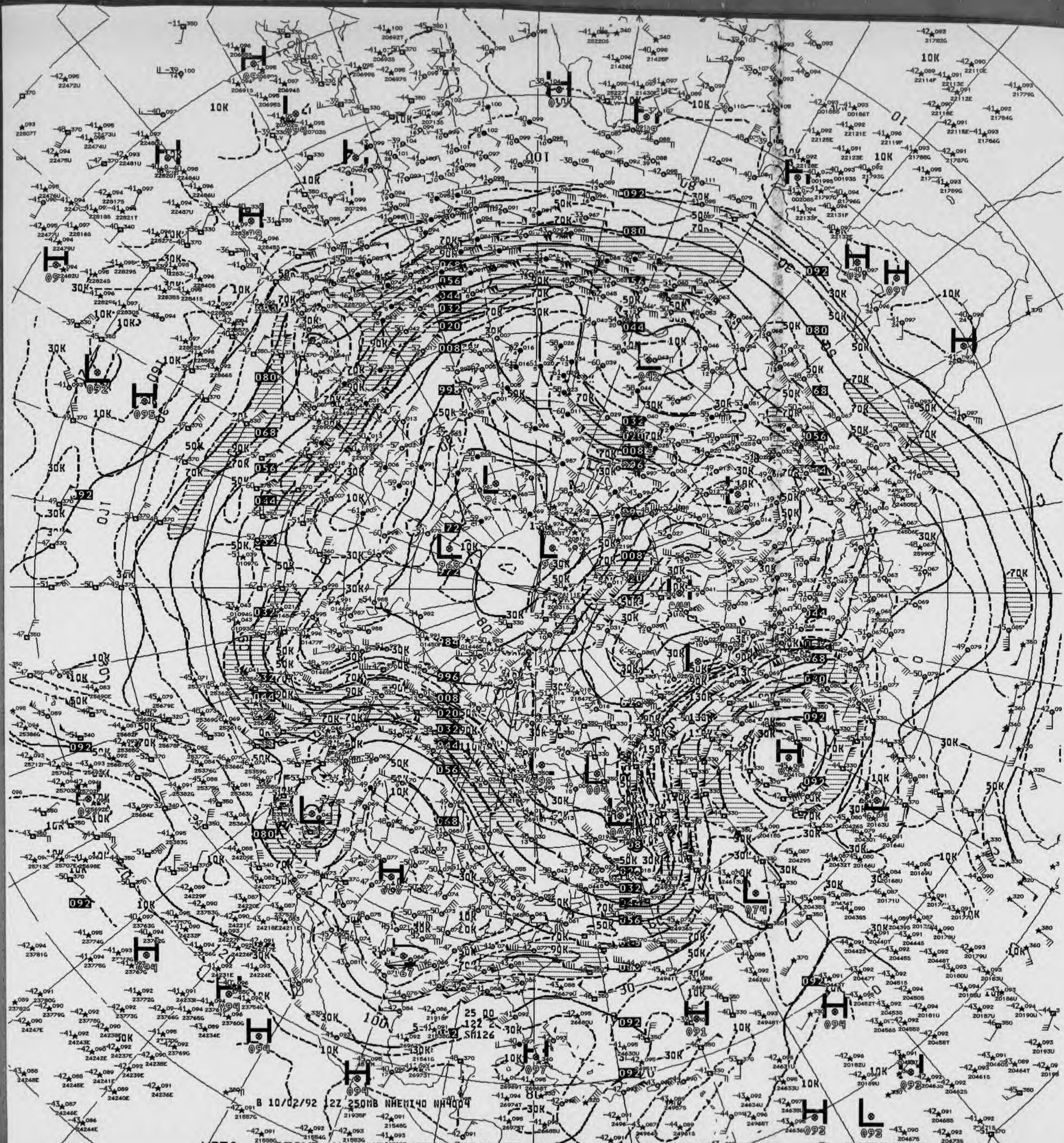
B 10/02/92 12Z 250MB NHEMI40 NH4004

V876 250MB ANALYSIS HEIGHTS/ISOTACHS 12Z FRI 2 OCT 92

US DEPT OF COMMERCE
NOAA/NWS/NMC WASHINGTON

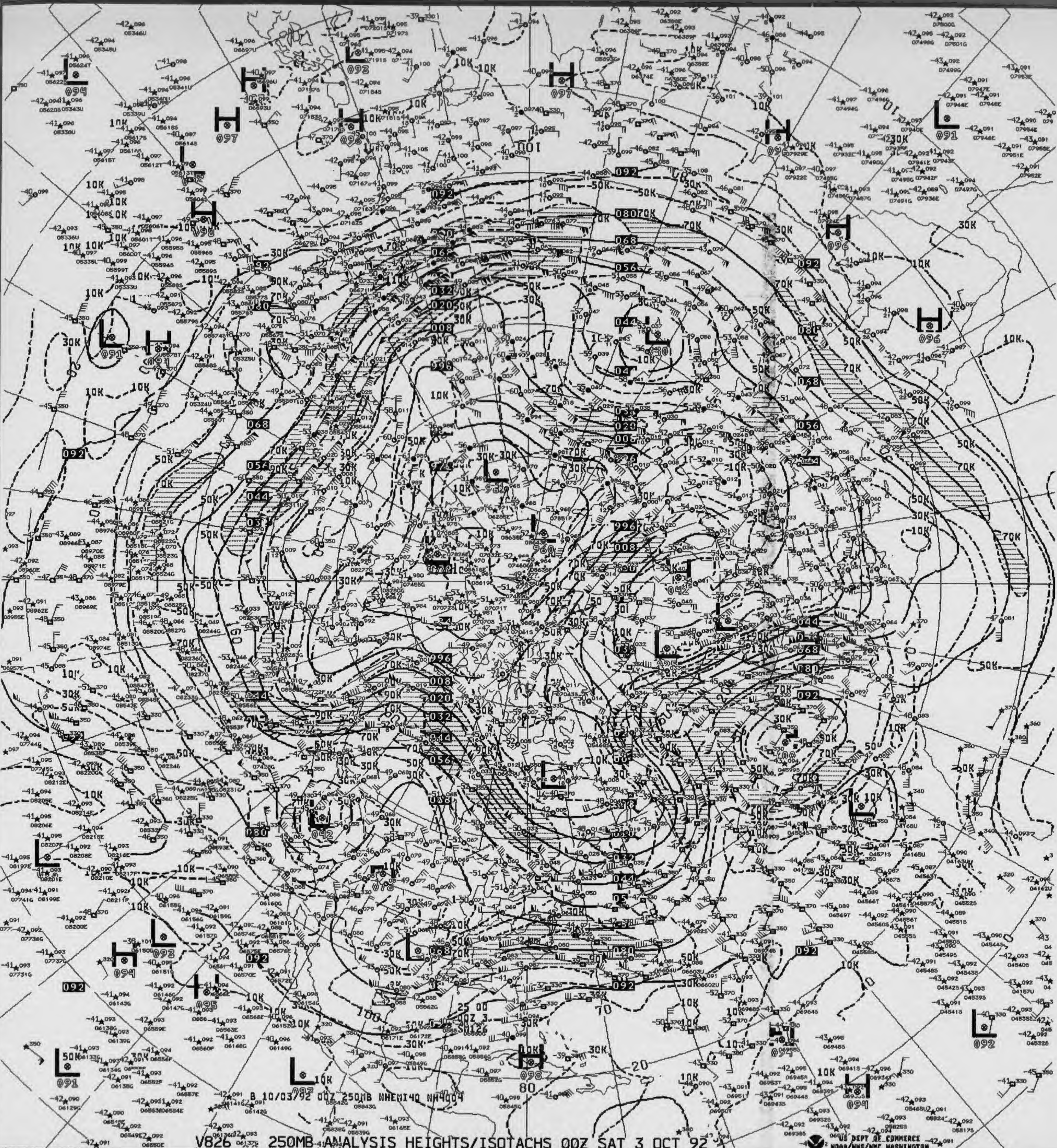
B 10/03/92 00Z 250MB NHEMI40 NH4004

V826 250MB ANALYSIS HEIGHTS/ISOTACHS 00Z SAT 3 OCT 92

US DEPT OF COMMERCE
NOAA/NWS/NMC WASHINGTON

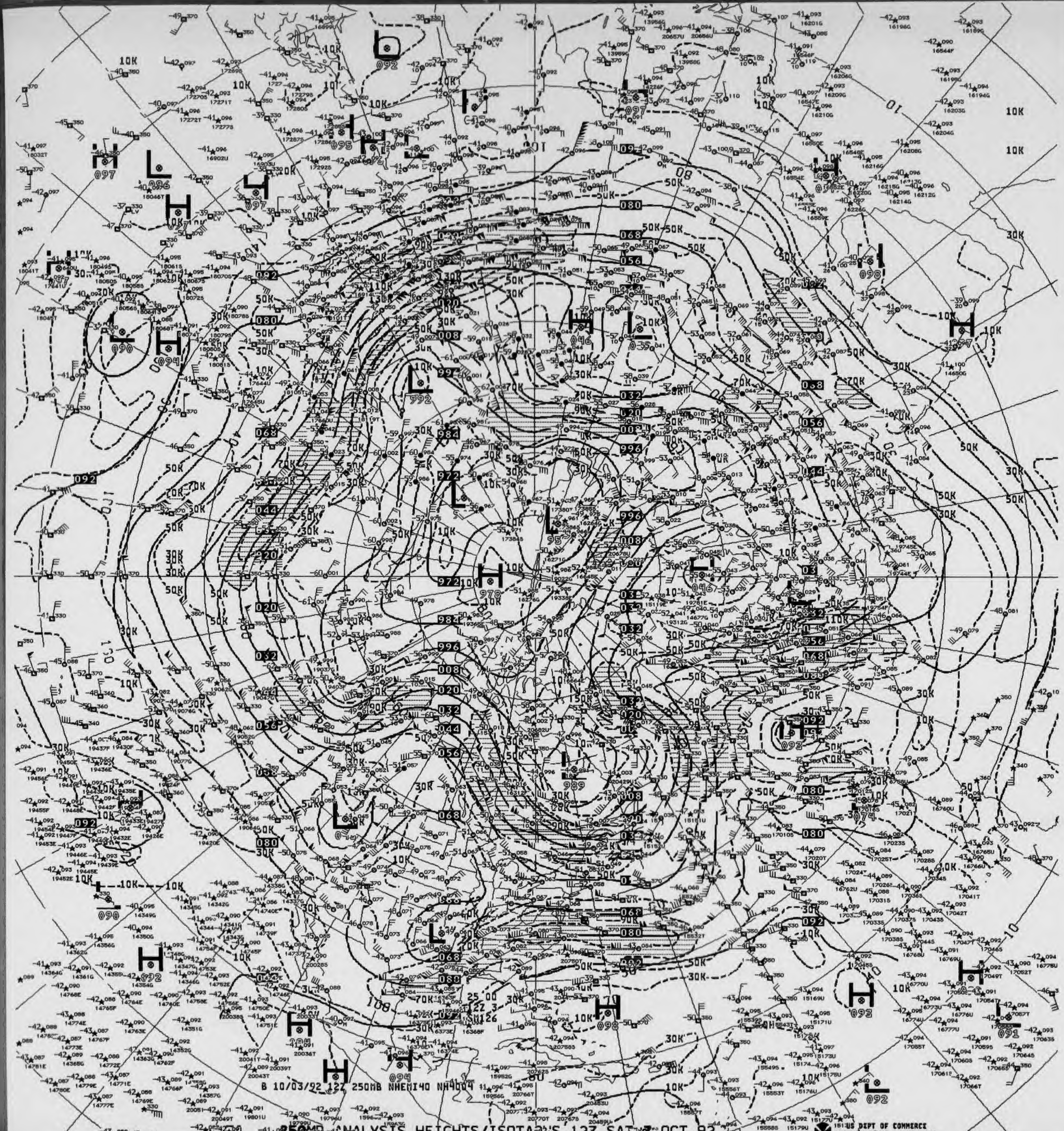

B 10/03/92 12Z 250MB NHEMI40 NH4004

250MB ANALYSIS HEIGHTS/ISOTACHS 12Z SAT 3 OCT 92

US DEPT OF COMMERCE
NOAA/NWS/NMC WASHINGTON



B 10/04/92 00Z 250MB NHEMI40 NH4004

V826 250MB ANALYSIS HEIGHTS/ISOTACHS 00Z SUN 4 OCT 92

US DEPT OF COMMERCE
NOAA/NWS/NMC WASHINGTON

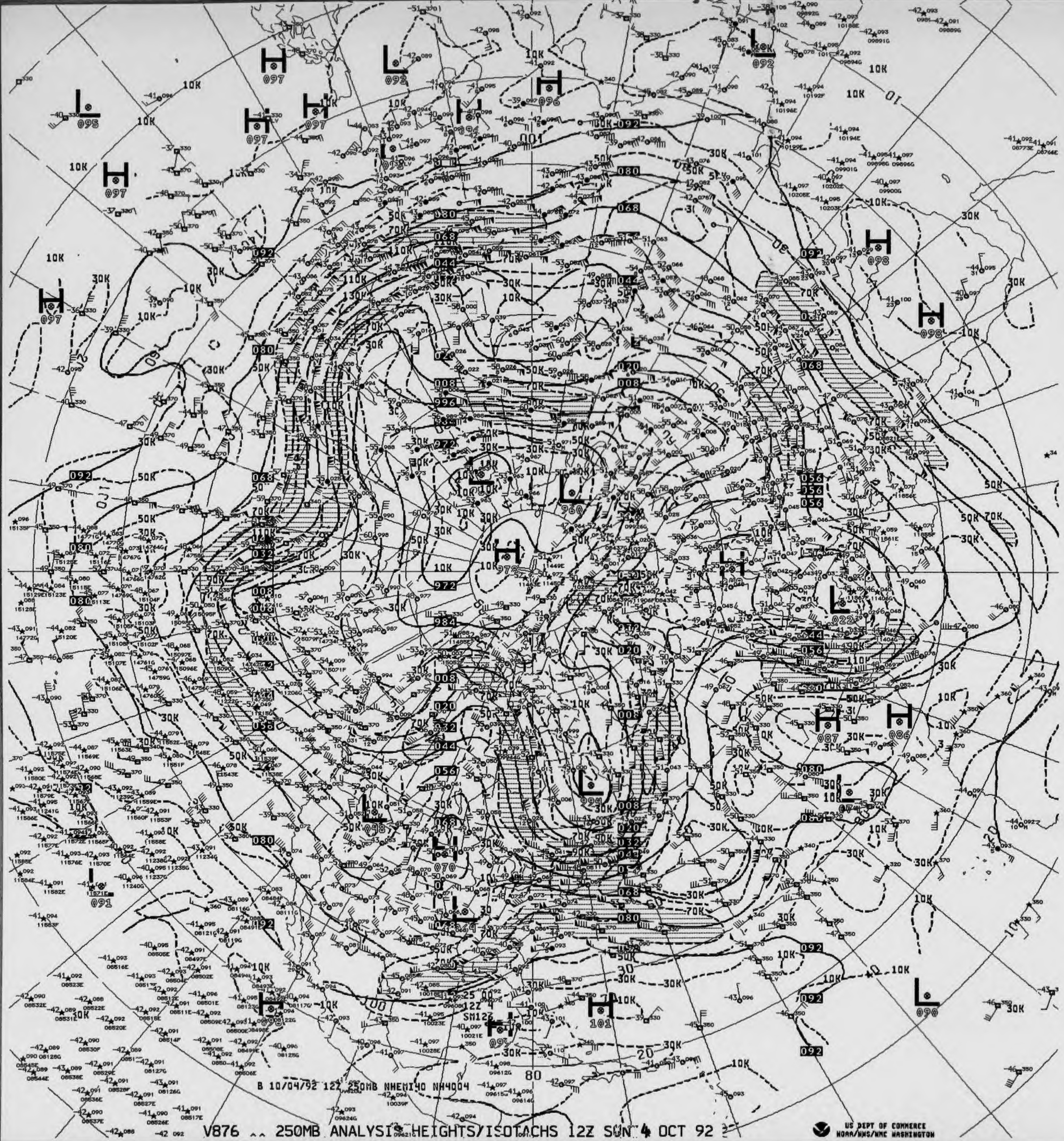
B 10/04/92 12Z 250MB NHEMI40 NH4004

V876 .. 250MB ANALYSIS HEIGHTS/ISOTACHS 12Z SUN 4 OCT 92

US DEPT OF COMMERCE
NOAA/NWS/NMC WASHINGTON

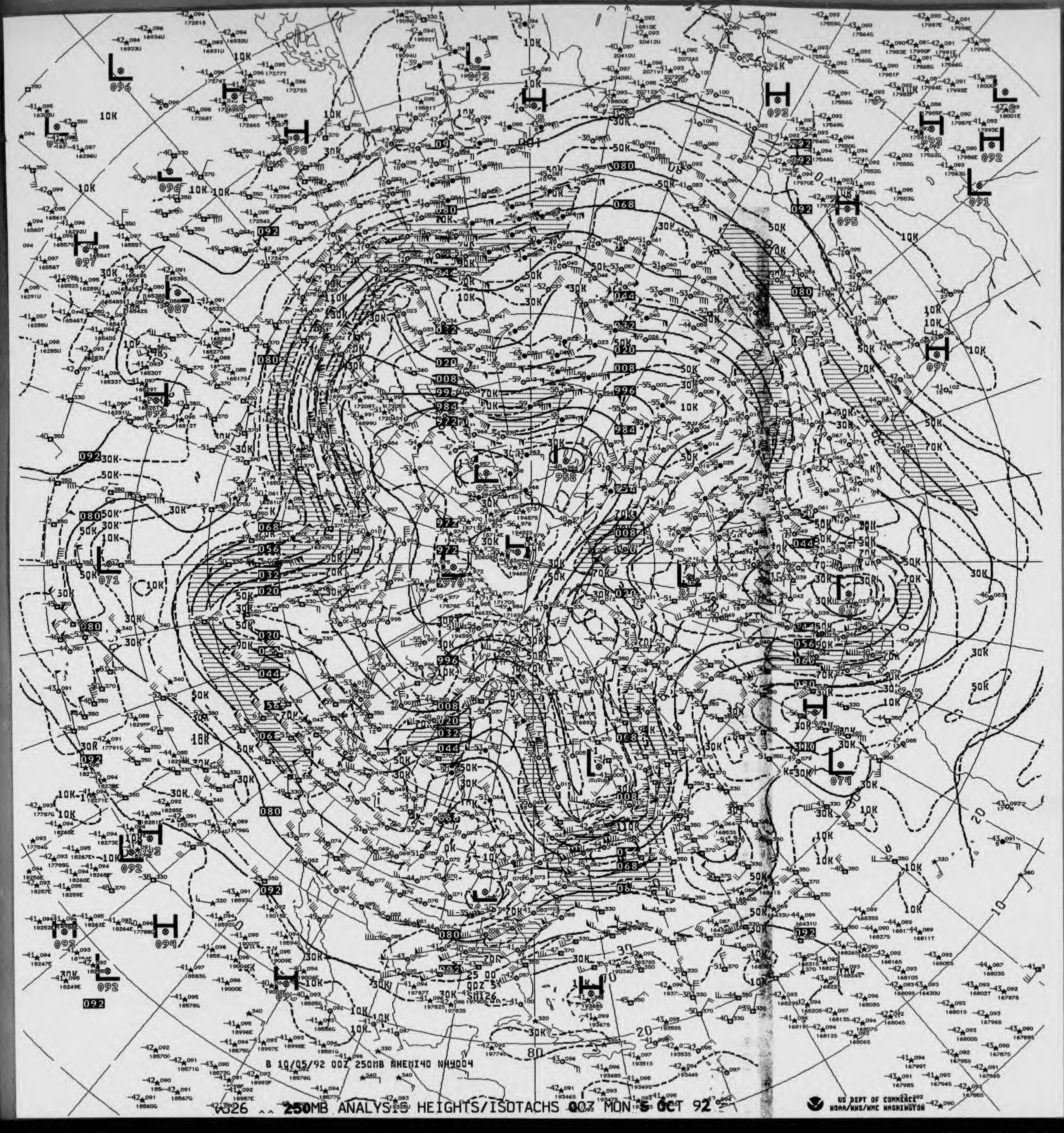

B 10/05/92 00Z 250MB NHEMI40 NH4004

V026 ^^ 250MB ANALYSIS HEIGHTS/ISOTACHS 00Z MON 5 OCT 92

US DEPT OF COMMERCE
NOAA/NWS/NMC WASHINGTON

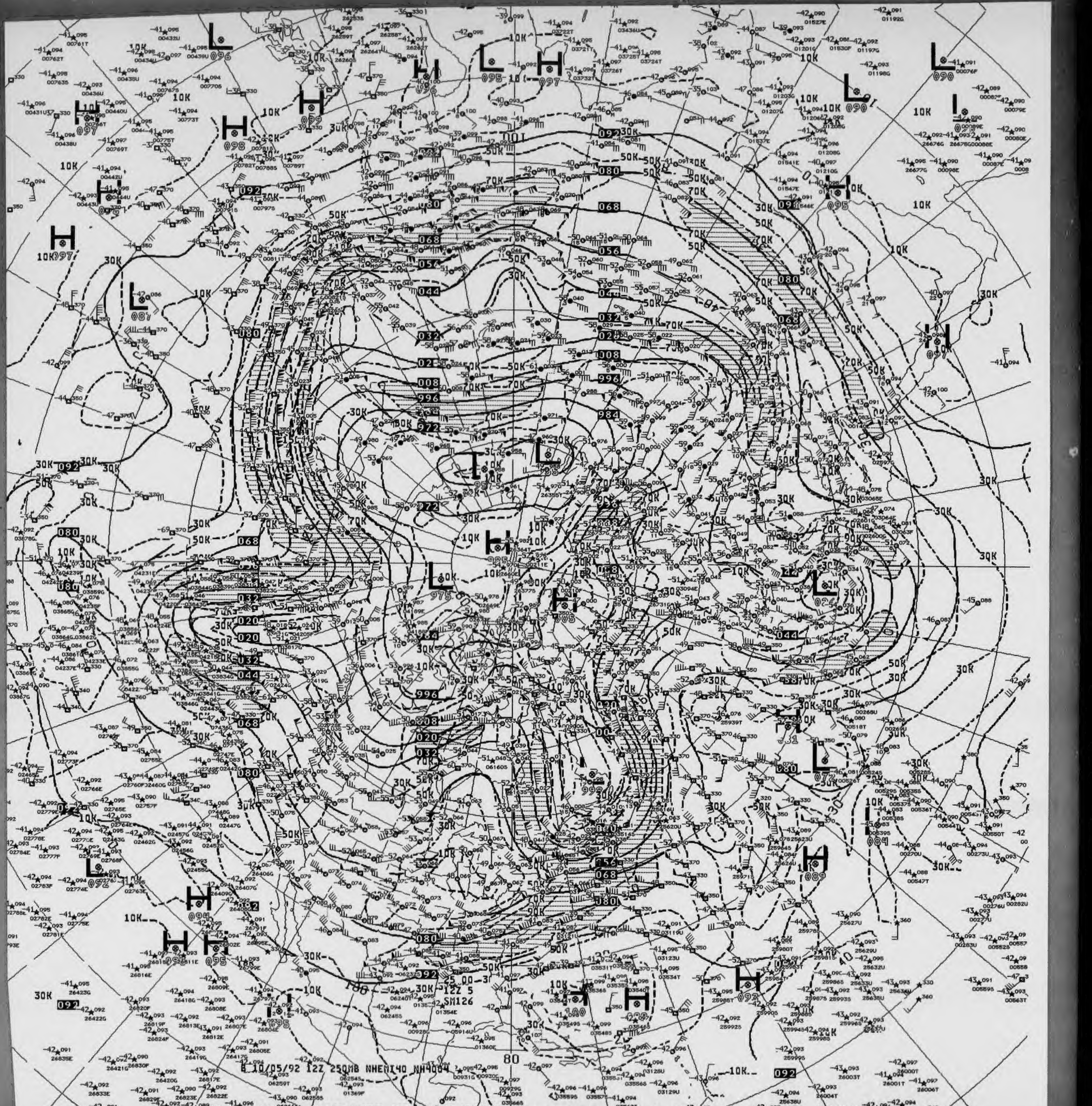
8 10/05/92 12Z 250MB NHEMI40 NH4004
25 00 12Z 5 SM126
80

76 250MB ANALYSIS HEIGHTS/ISOTACHS 12Z MON 5 OCT 92

US DEPT OF COMMERCE
NOAA/NWS/NMC WASHINGTON

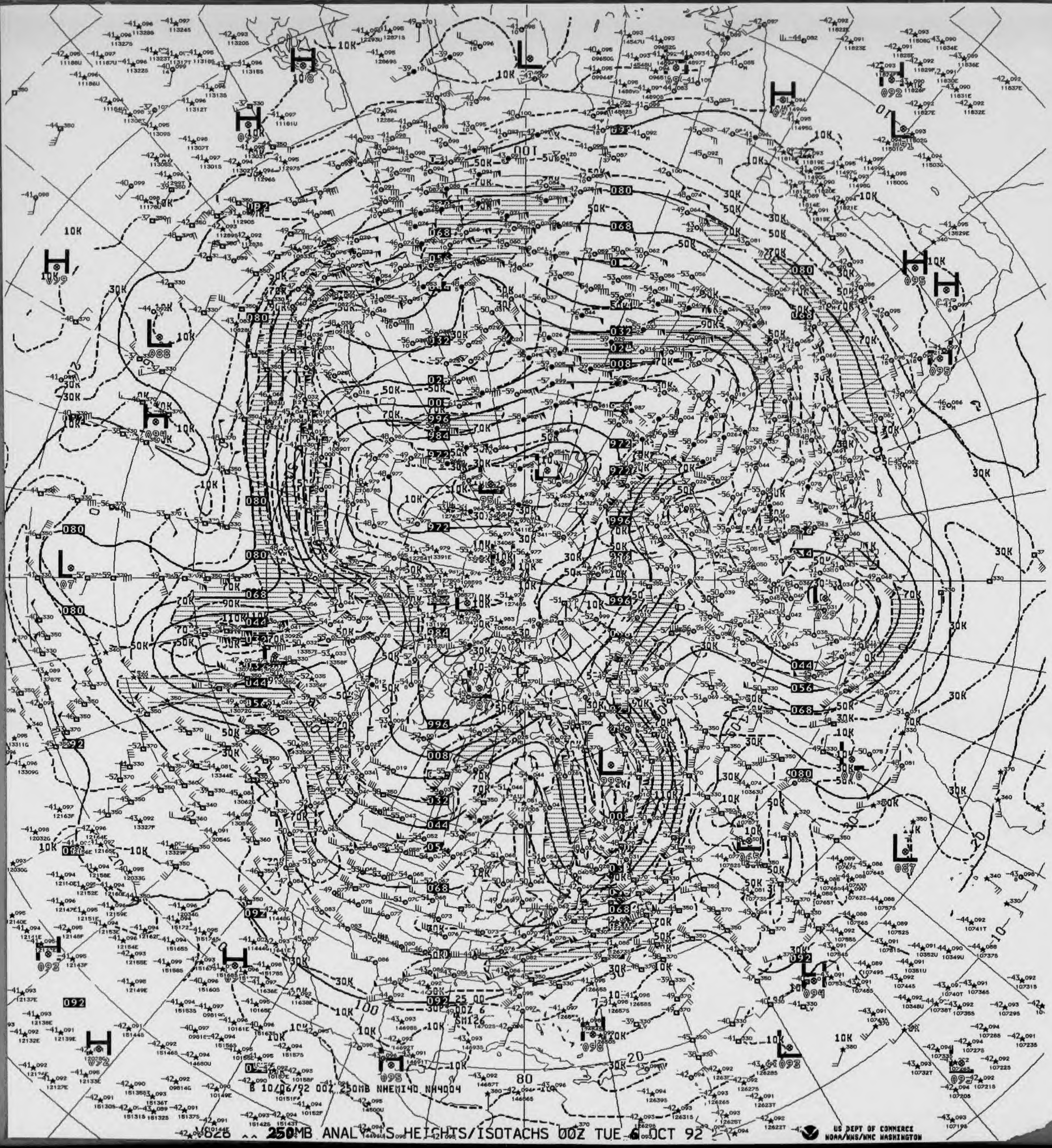

B 10/06/92 00Z 250MB NHEMI40 NH4004

V826 ^^ 250MB ANALYSIS HEIGHTS/ISOTACHS 00Z TUE 6 OCT 92

US DEPT OF COMMERCE
NOAA/NWS/NMC WASHINGTON

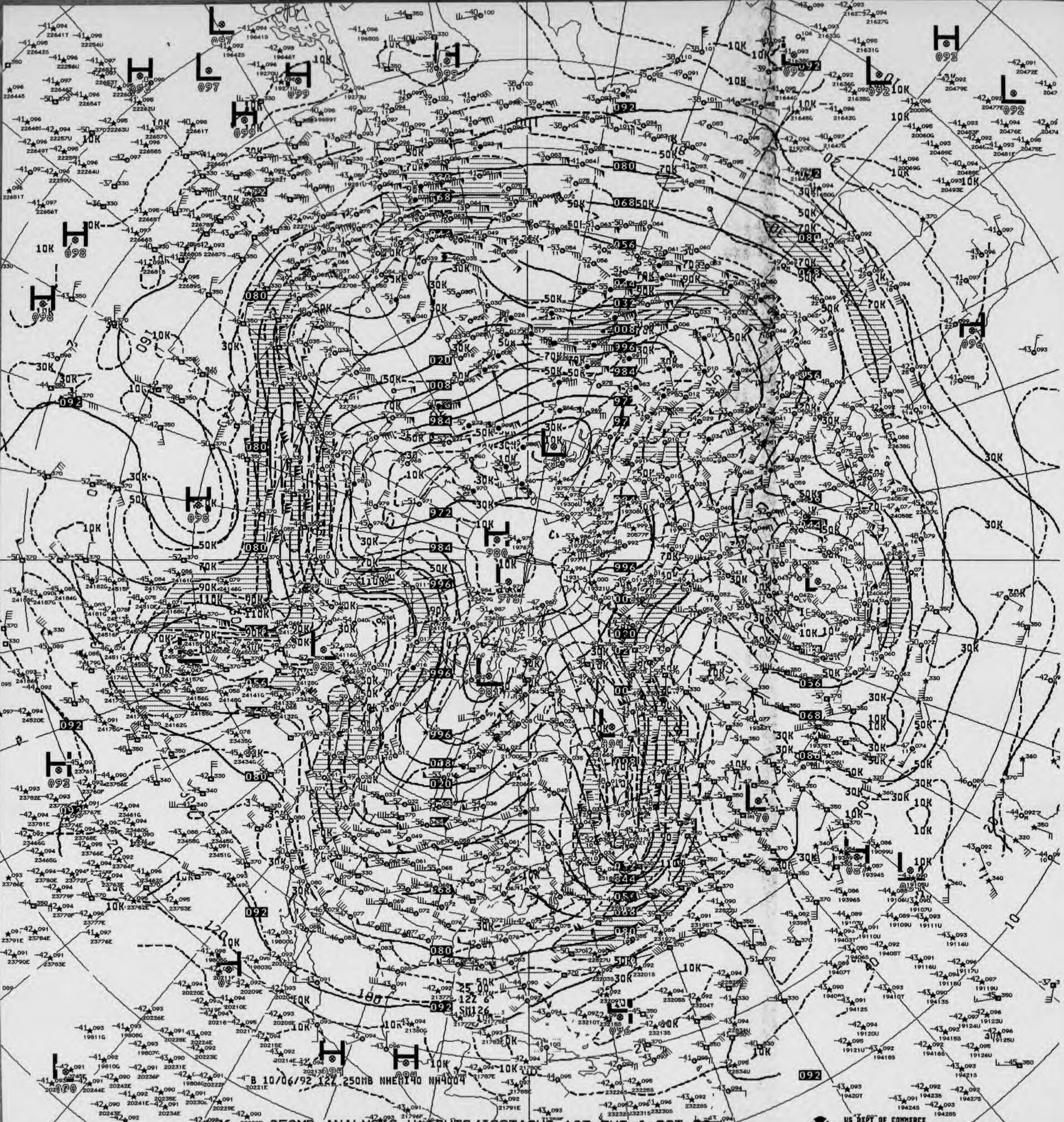

B 10/06/92 12Z 250MB NHEMI40 NH4004

V876 250MB ANALYSIS HEIGHTS/ISOTACHS 12Z TUE 6 OCT 92

US DEPT OF COMMERCE
NOAA/NWS/NMC WASHINGTON

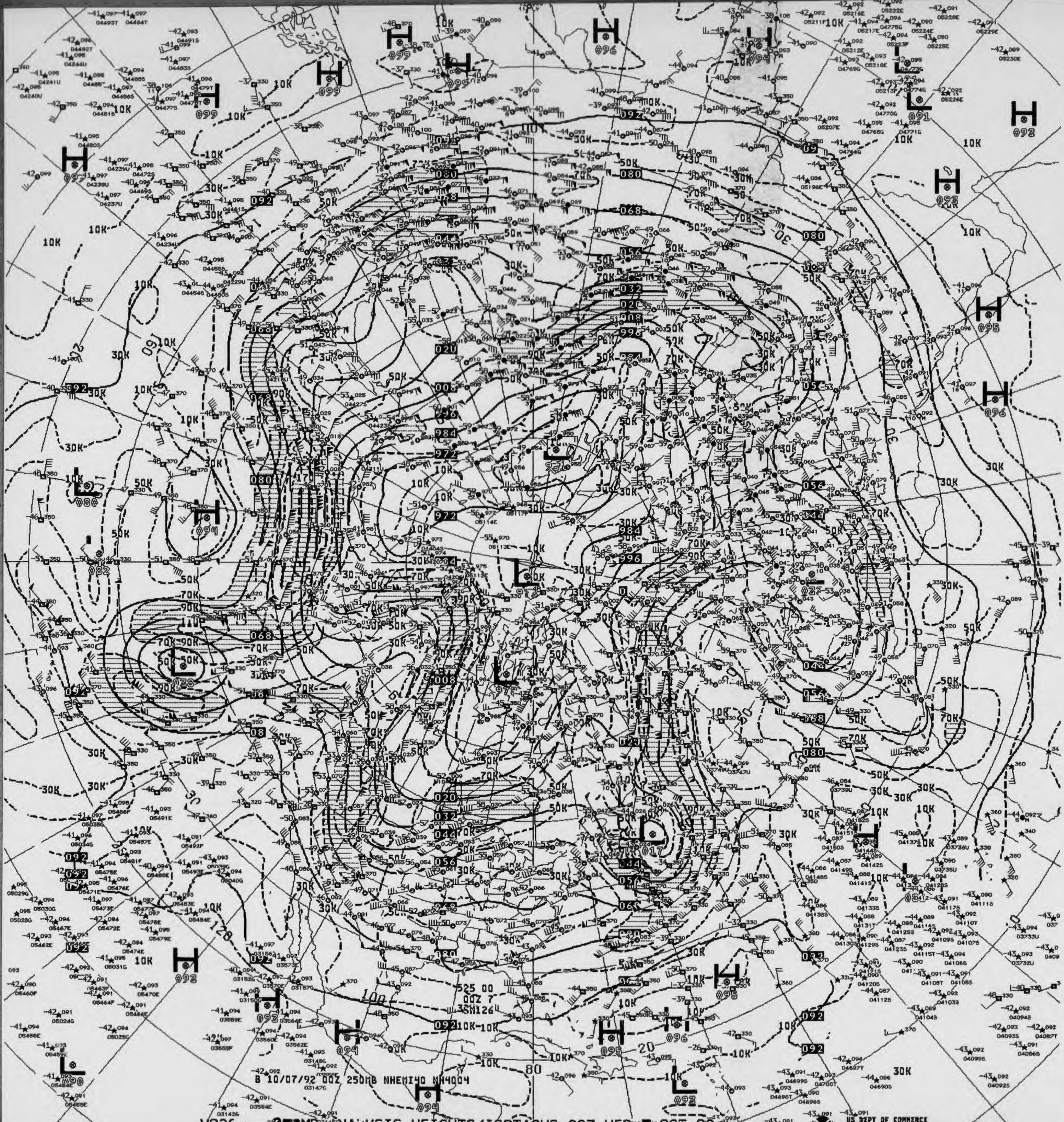
B 10/07/92 00Z 250MB NHEMI40 NH4004
525 00
00Z 7
3SM126

V826 250MB ANALYSIS HEIGHTS/ISOTACHS 00Z WED 7 OCT 92

US DEPT OF COMMERCE
NOAA/NWS/NMC WASHINGTON

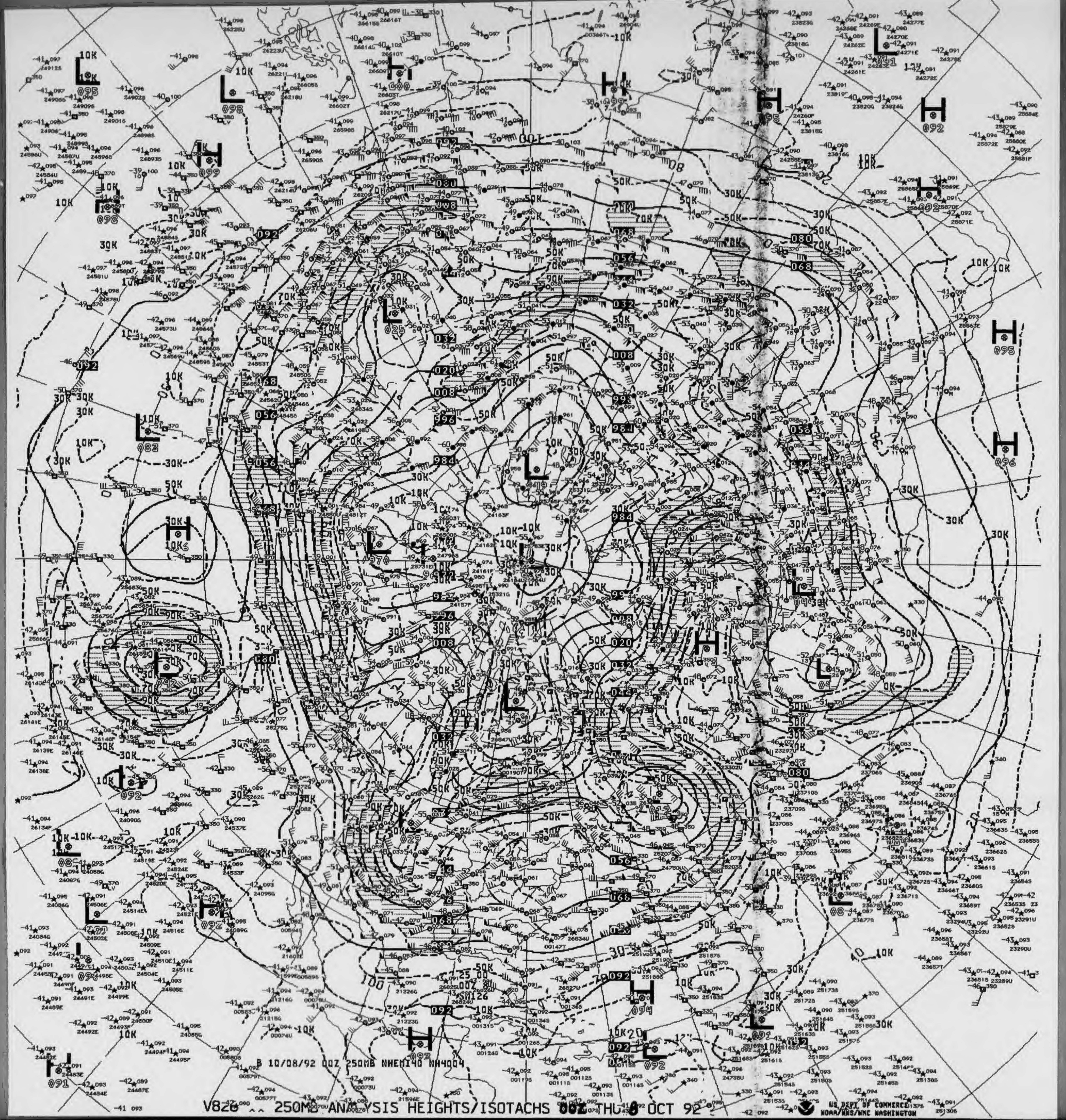
B 10/08/92 00Z 250MB NHEMI40 NH4004

V826 250MB ANALYSIS HEIGHTS/ISOTACHS 00Z THU 8 OCT 92

US DEPT OF COMMERCE
NOAA/NWS/NMC WASHINGTON

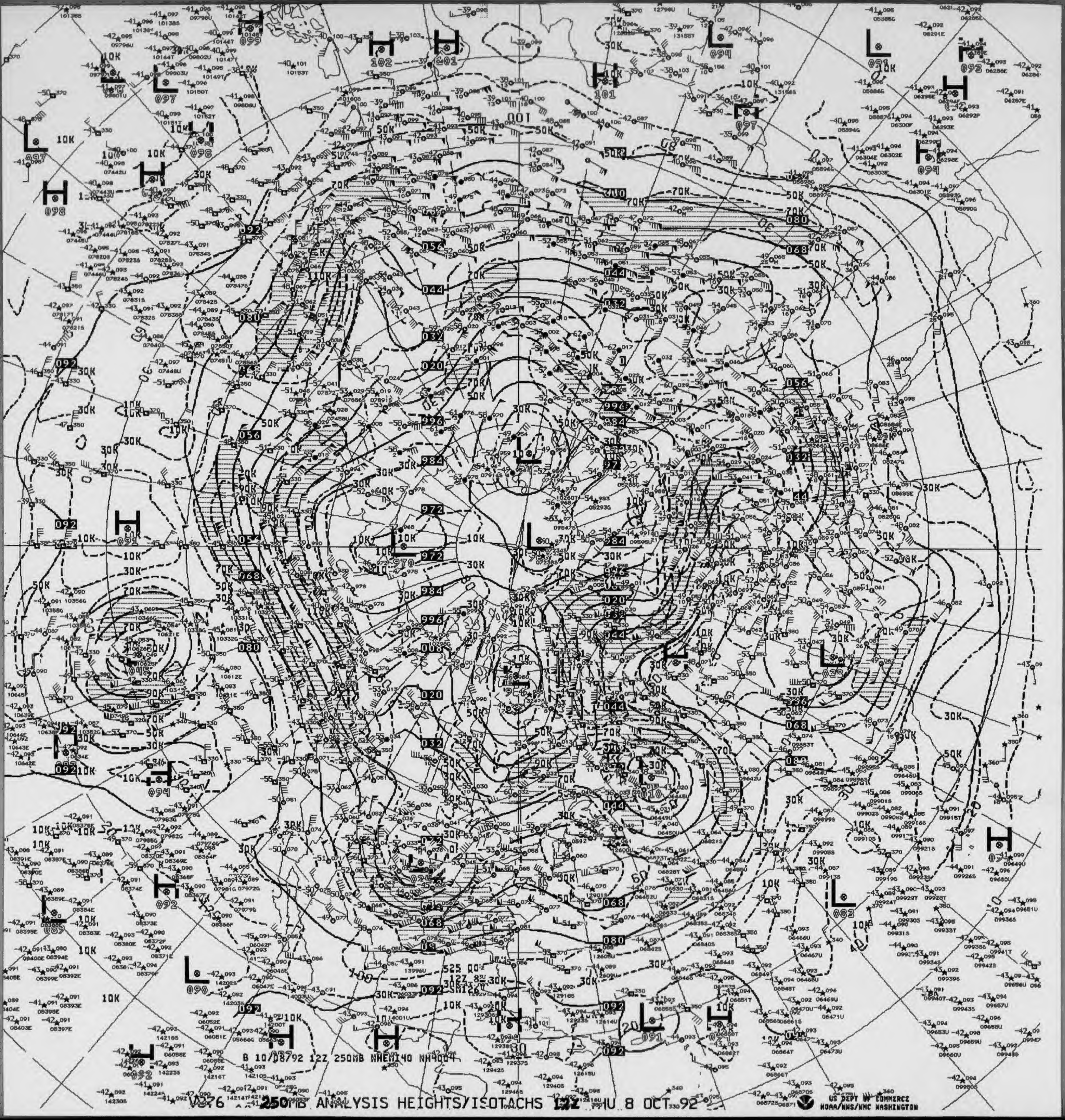

B 10/08792 12Z 250MB NHEMI40 NH4004
V076
US DEPT OF COMMERCE
NOAA/NWS/NMC WASHINGTON

250MB ANALYSIS HEIGHTS/ISOTACHS 12Z THU 8 OCT 92

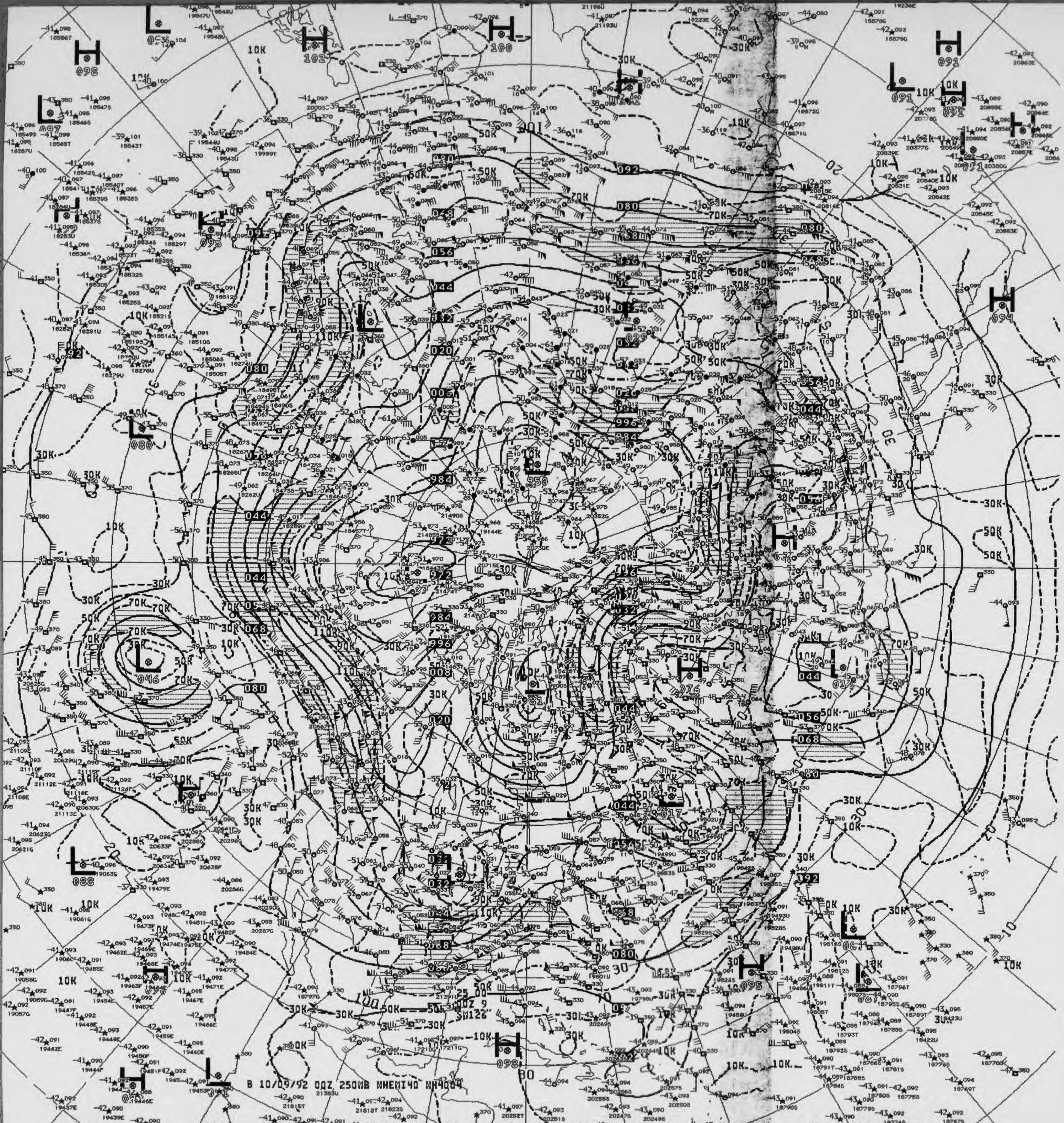
B 10/09/92 00Z 250MB NHEMI40 NH4004

V826 ^^ 250MB ANALYSIS HEIGHTS/ISOTACHS 00Z FRI 9 OCT 92

US DEPT OF COMMERCE
NOAA/NWS/NMC WASHINGTON

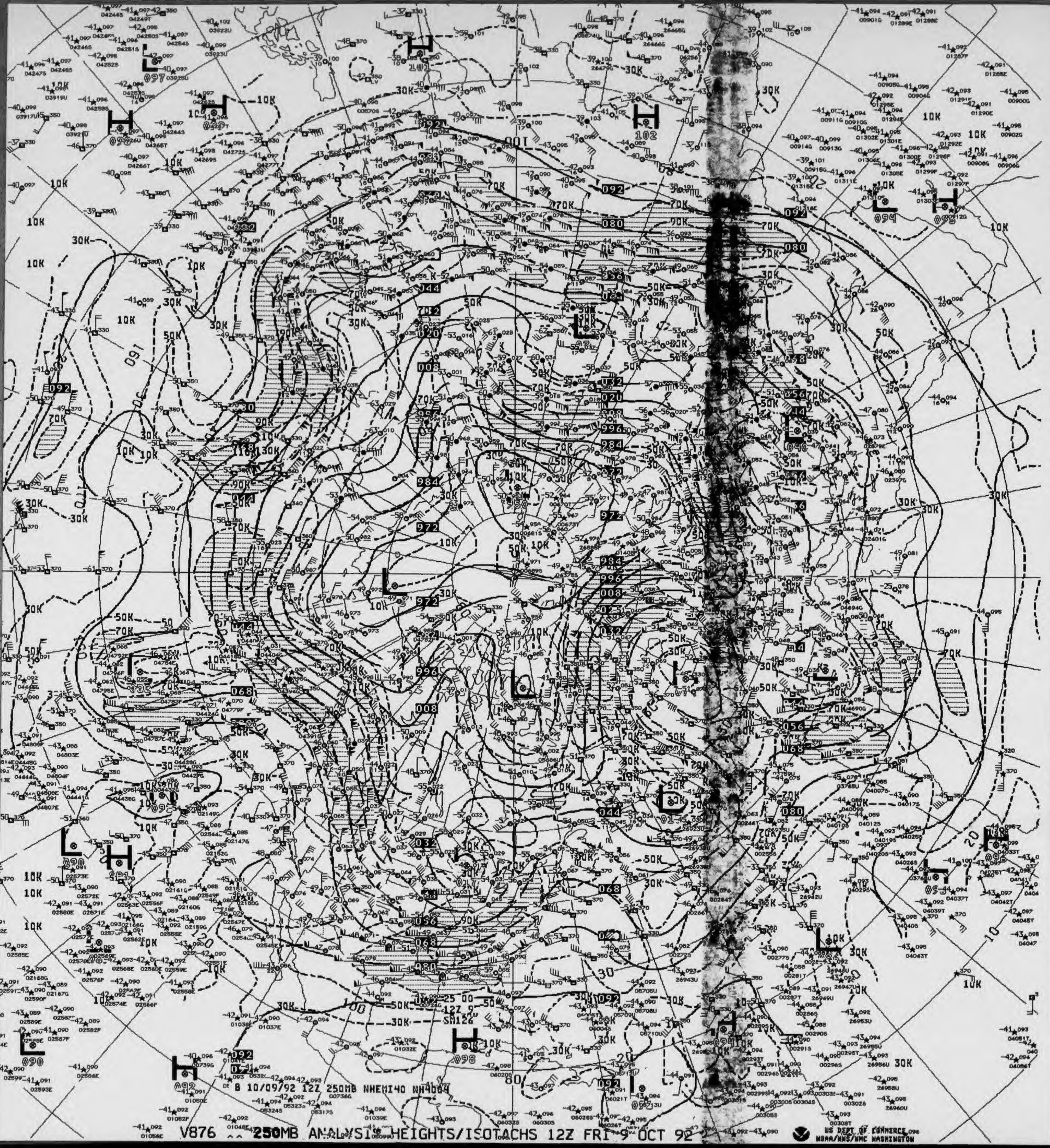
B 10/09/92 12Z 250MB NHEMI40 NH4004
H
L
10K
30K
50K
70K
90K

V876 ^^ 250MB ANALYSIS HEIGHTS/ISOTACHS 12Z FRI 9 OCT 92

US DEPT OF COMMERCE
NOAA/NWS/NMC WASHINGTON

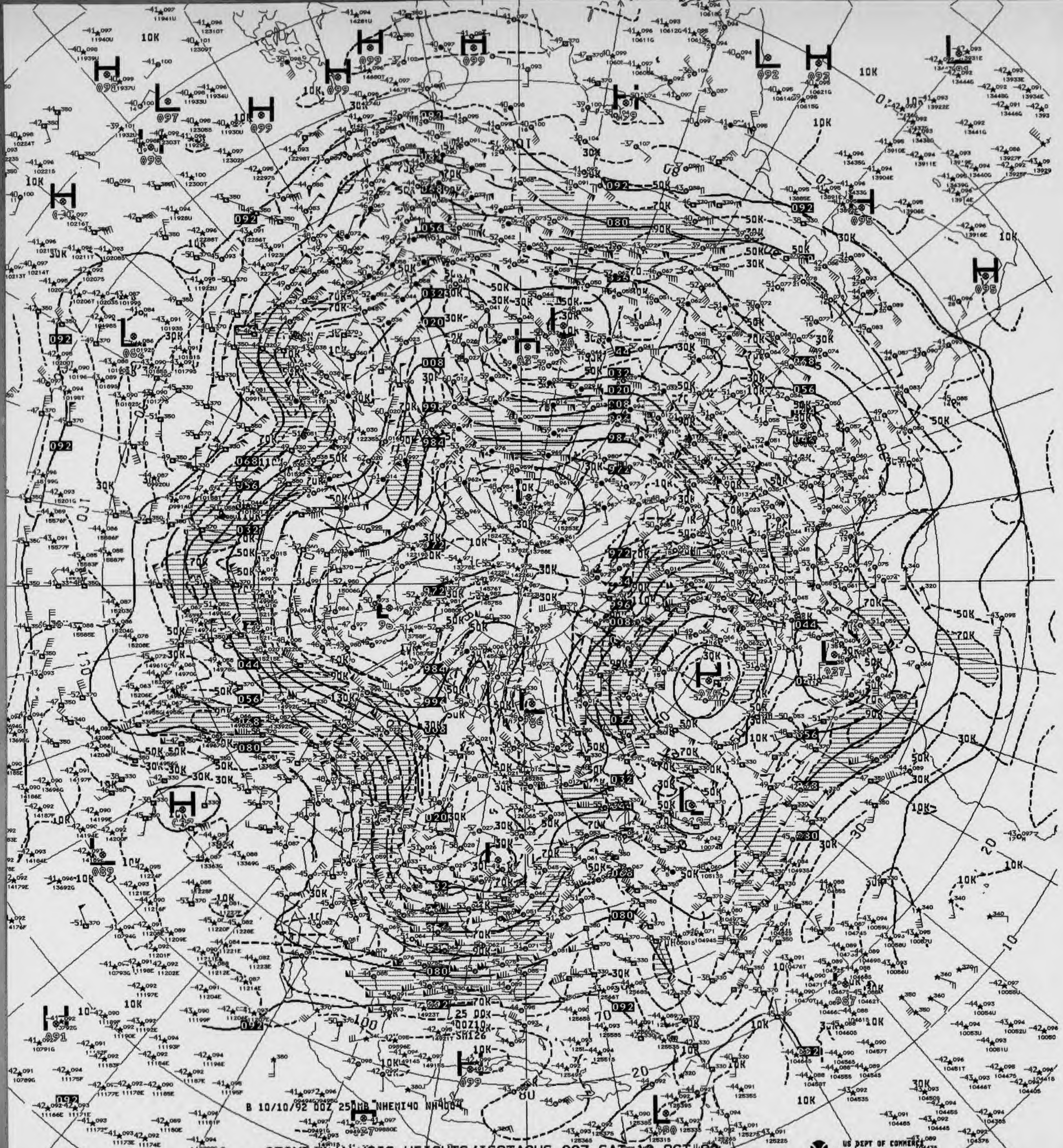
B 10/10/92 00Z 250MB NHEMI40 NH4004

V826 ^^ 250MB ANALYSIS HEIGHTS/ISOTACHS 00Z SAT 10 OCT 92

US DEPT OF COMMERCE
NOAA/NWS/NMC WASHINGTON

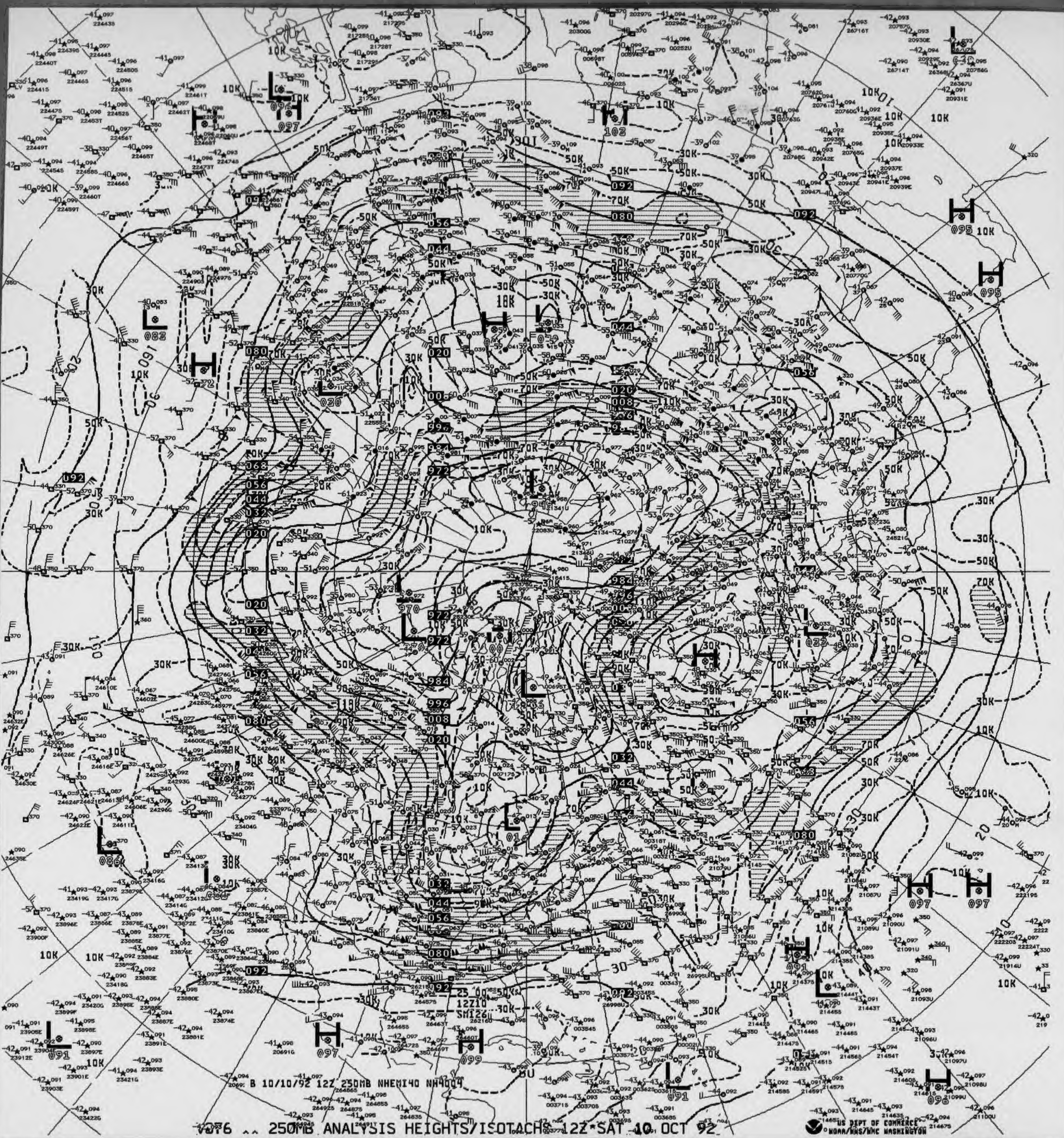
B 10/10/92 12Z 250MB NHEMI40 NH4004

VDT6 .. 250MB ANALYSIS HEIGHTS/ISOTACHS 12Z SAT 10 OCT 92

US DEPT OF COMMERCE
NOAA/NWS/NMC WASHINGTON

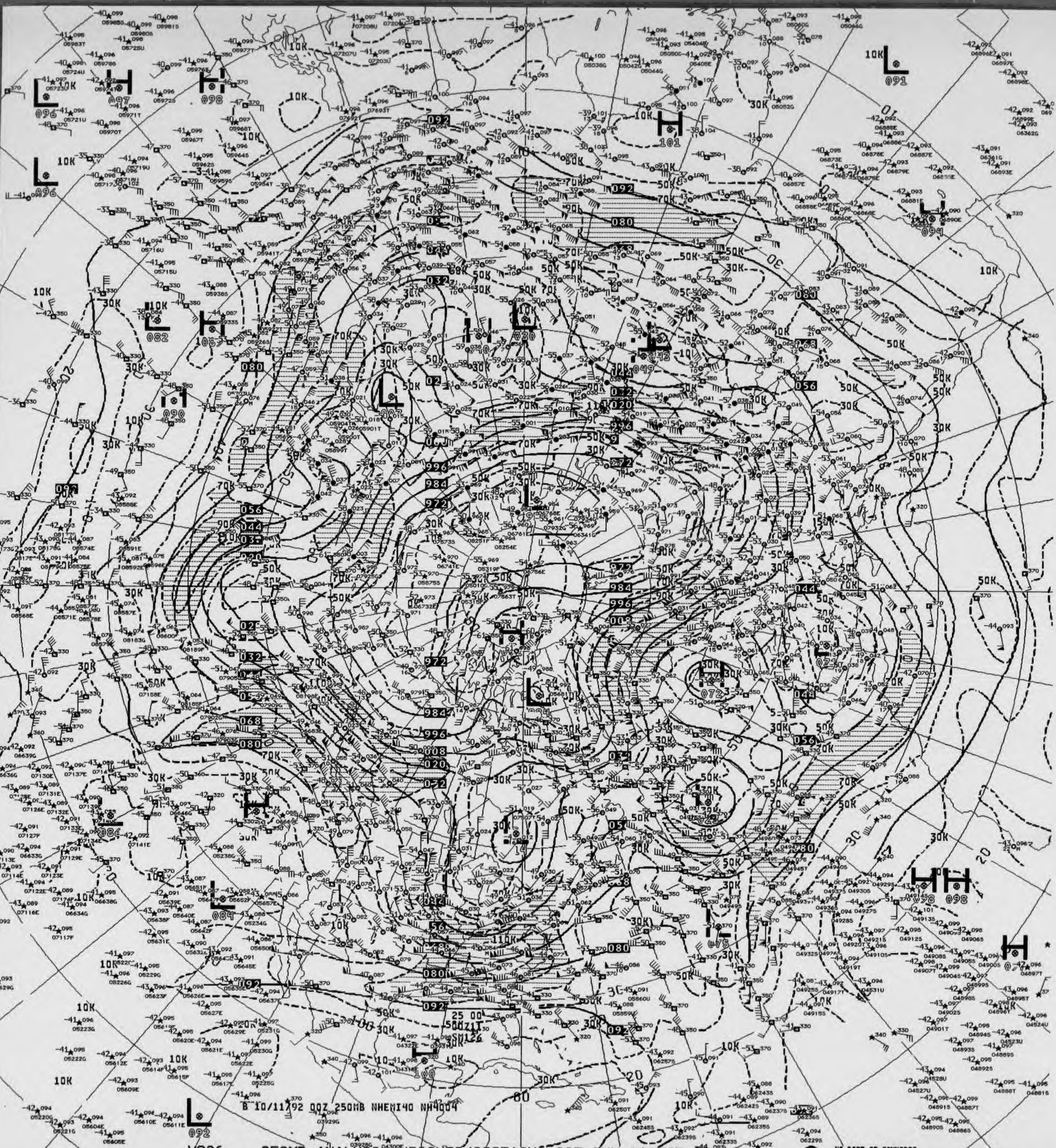

B 10/11/92 00Z 250MB NHEMI40 NH4004

V826 ^^ 250MB ANALYSIS HEIGHTS/ISOTACHS 00Z SUN 11 OCT 92

US DEPT OF COMMERCE
NOAA/NWS/NMC WASHINGTON

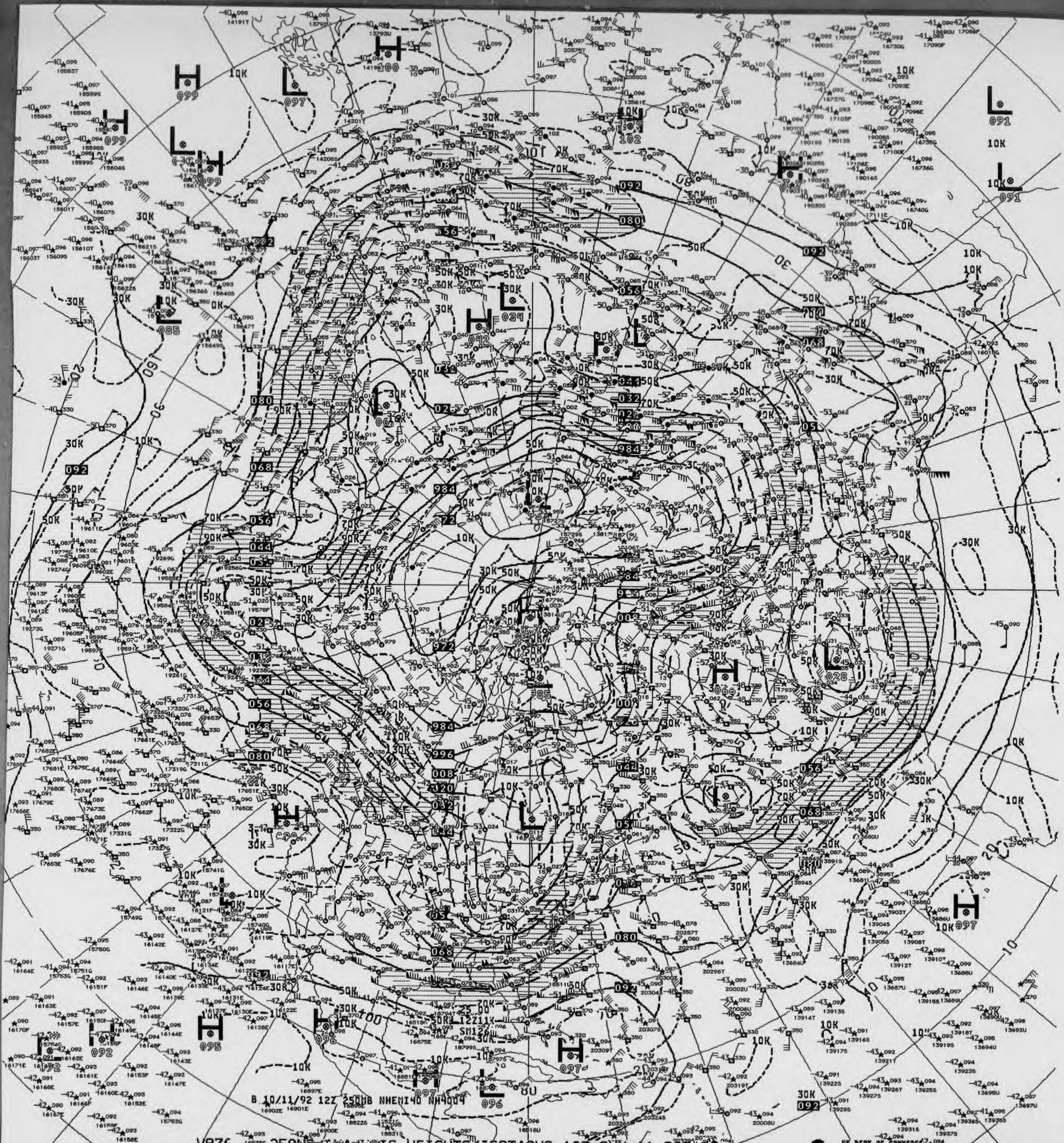
B 10/11/92 12Z 250MB NHEMI40 NH4004

V876 250MB ANALYSIS HEIGHTS/ISOTACHS 12Z SUN 11 OCT 92

US DEPT OF COMMERCE
NOAA/NWS/NMC WASHINGTON

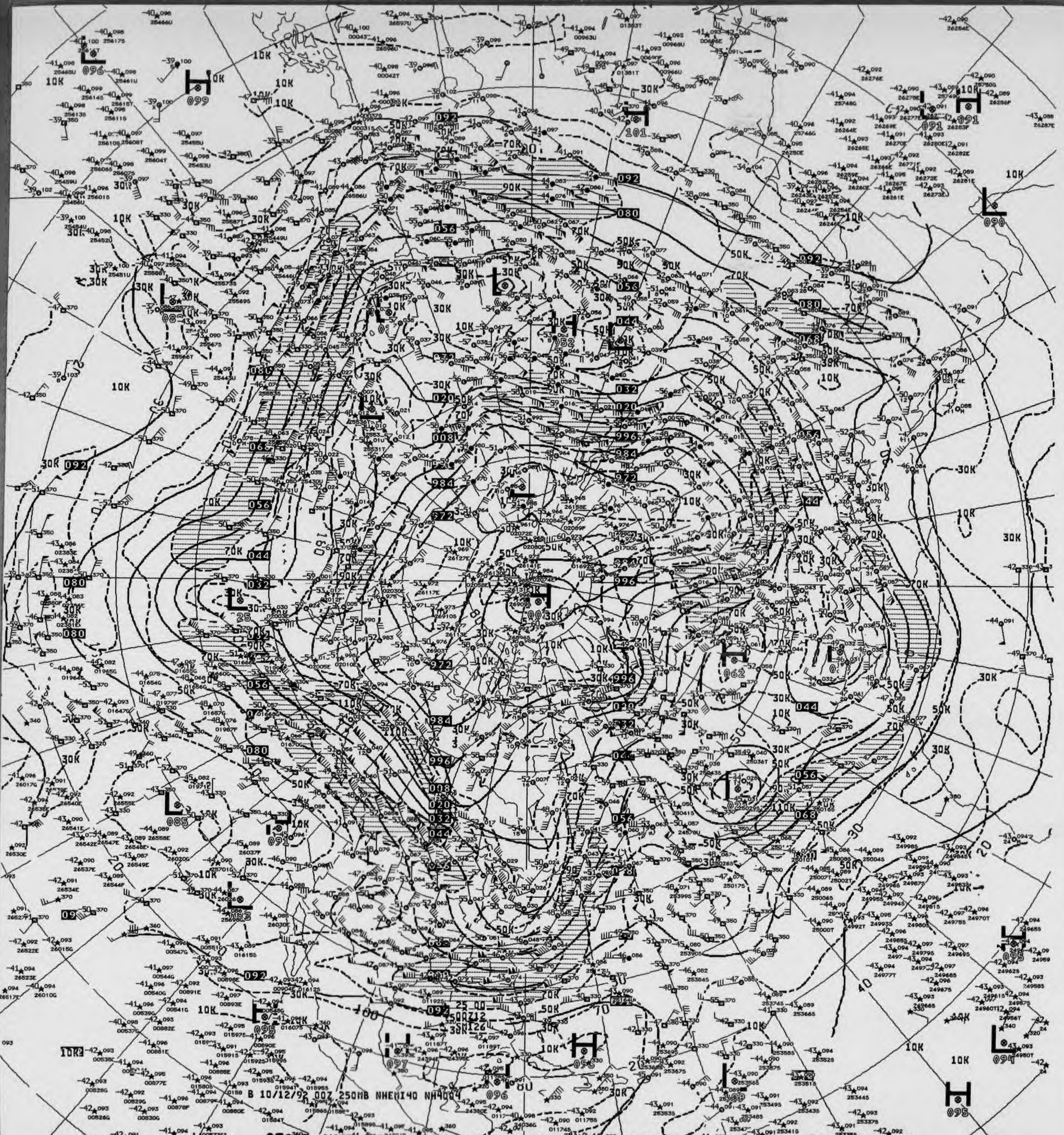
B 10/12/92 00Z 250MB NHEMI40 NH4004

V826 ^^ 250MB ANALYSIS HEIGHTS/ISOTACHS 00Z MON 12 OCT 92

US DEPT OF COMMERCE
NOAA/NWS/NMC WASHINGTON

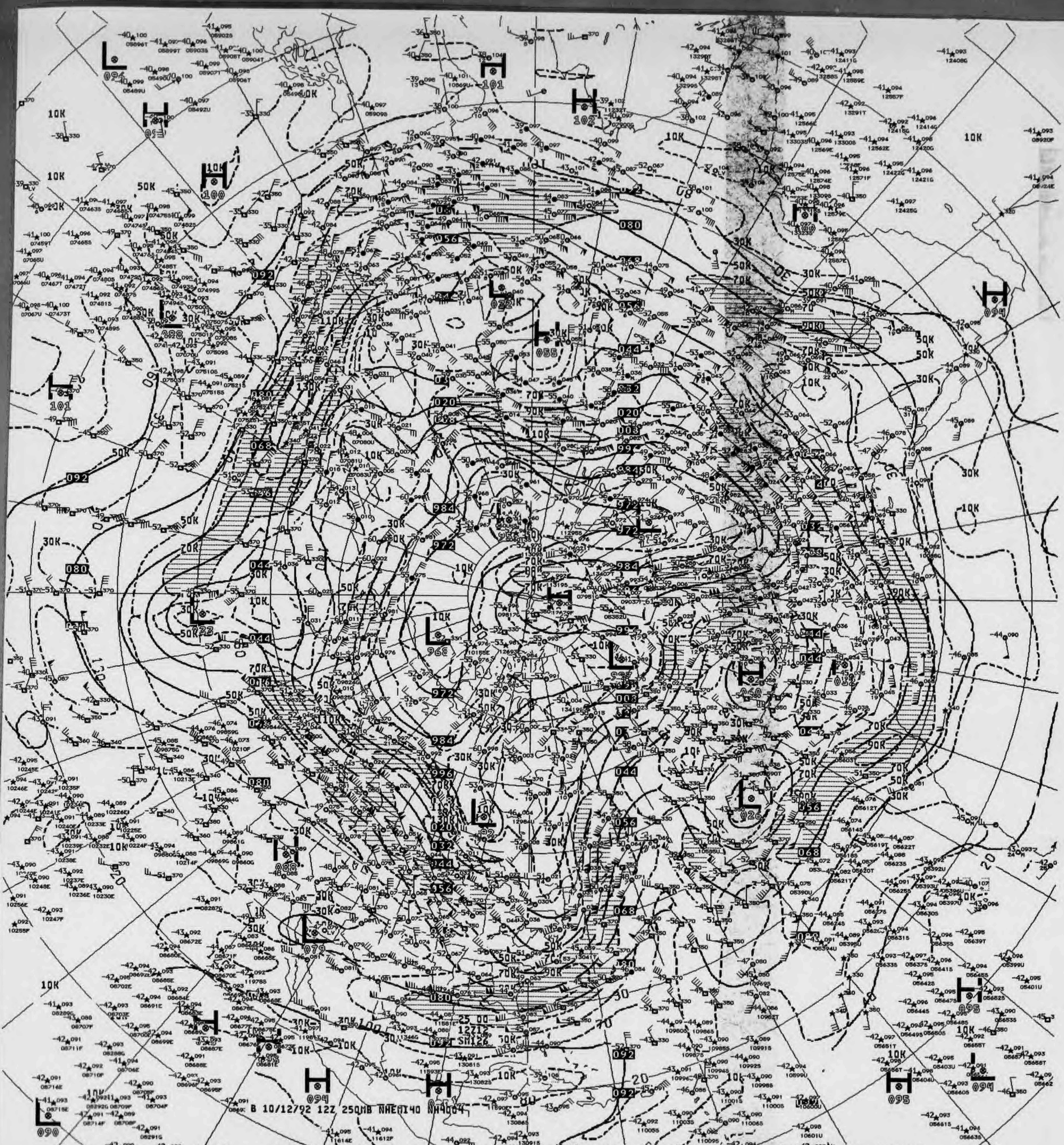

B 10/12/92 12Z 250MB NHEM140 NH4004

V876 250MB ANALYSIS HEIGHTS/ISOTACHS 12Z MON 12 OCT 92

US DEPT OF COMMERCE
NOAA/NWS/NMC WASHINGTON

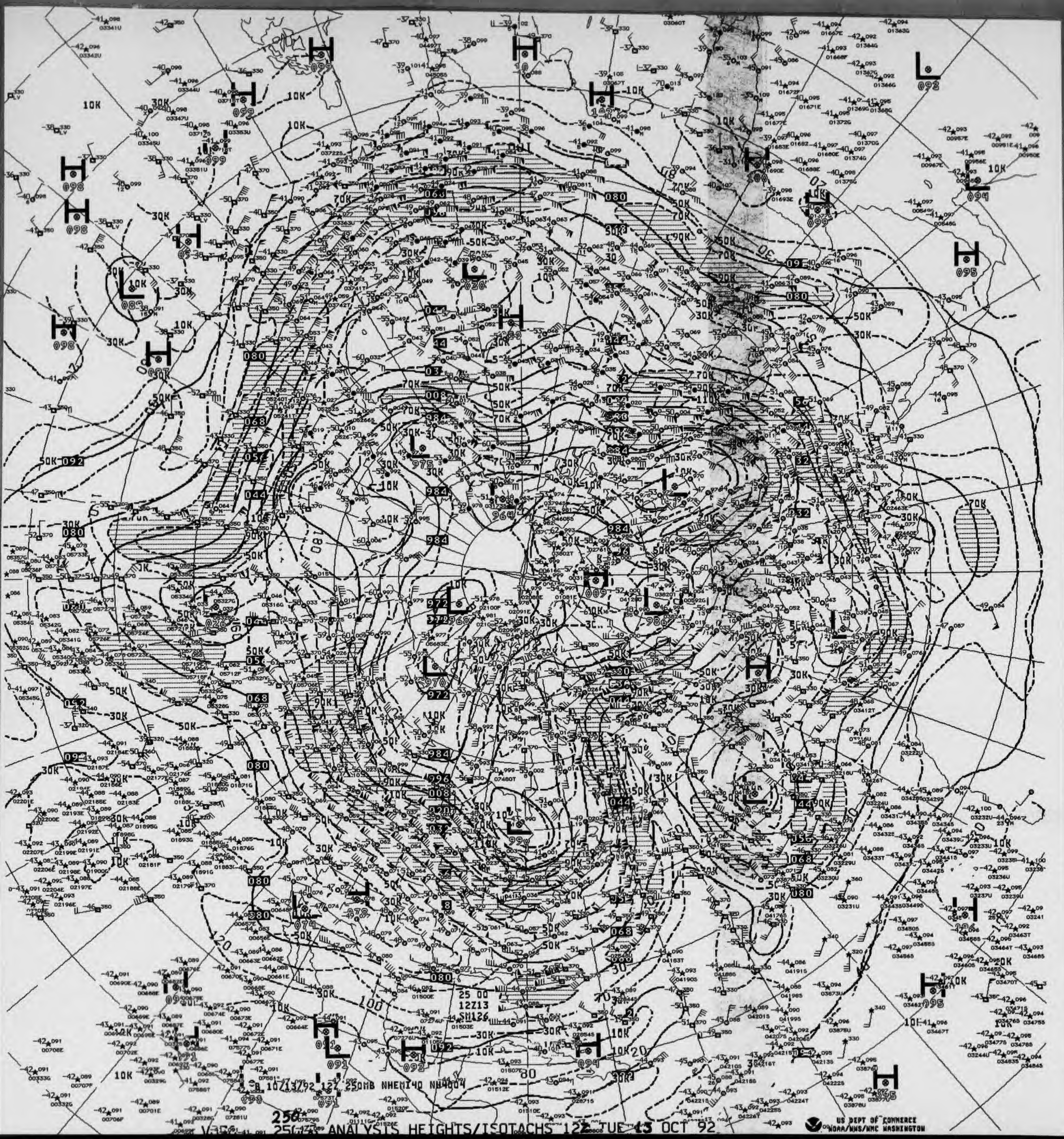
25 00
12Z13
SM126
B 10/13/92 12Z 250MB NHEMI40 NH4004
250

250MB ANALYSIS HEIGHTS/ISOTACHS 12Z TUE 13 OCT 92

US DEPT OF COMMERCE
NOAA/NWS/NMC WASHINGTON

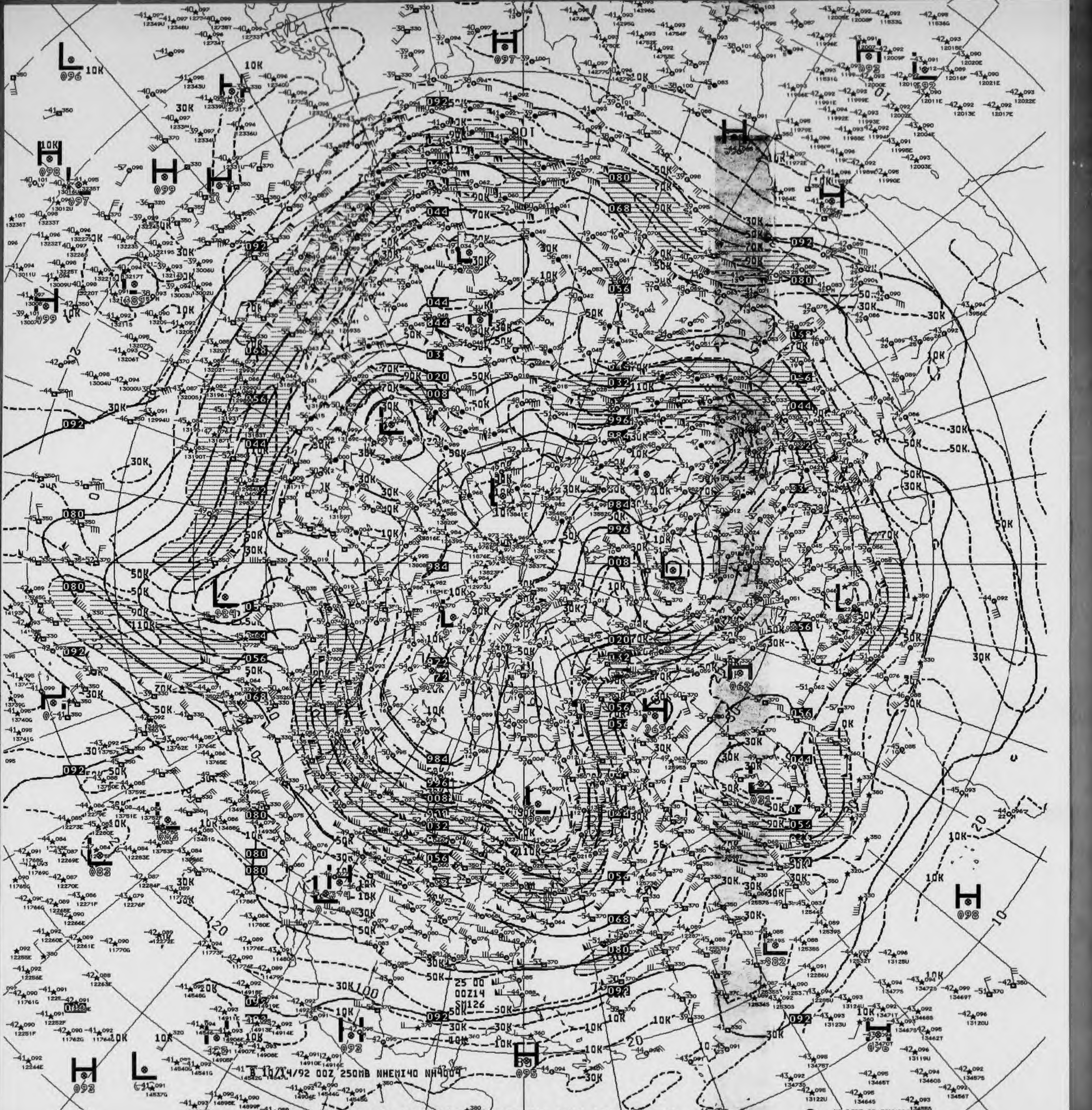
25 00
00Z14
SM126
B 10/14/92 00Z 250MB NHEMI40 NH4004

V826 ^^ 250MB ANALYSIS HEIGHTS/ISOTACHS 00Z WED 14 OCT 92

US DEPT OF COMMERCE
NOAA/NWS/NMC WASHINGTON

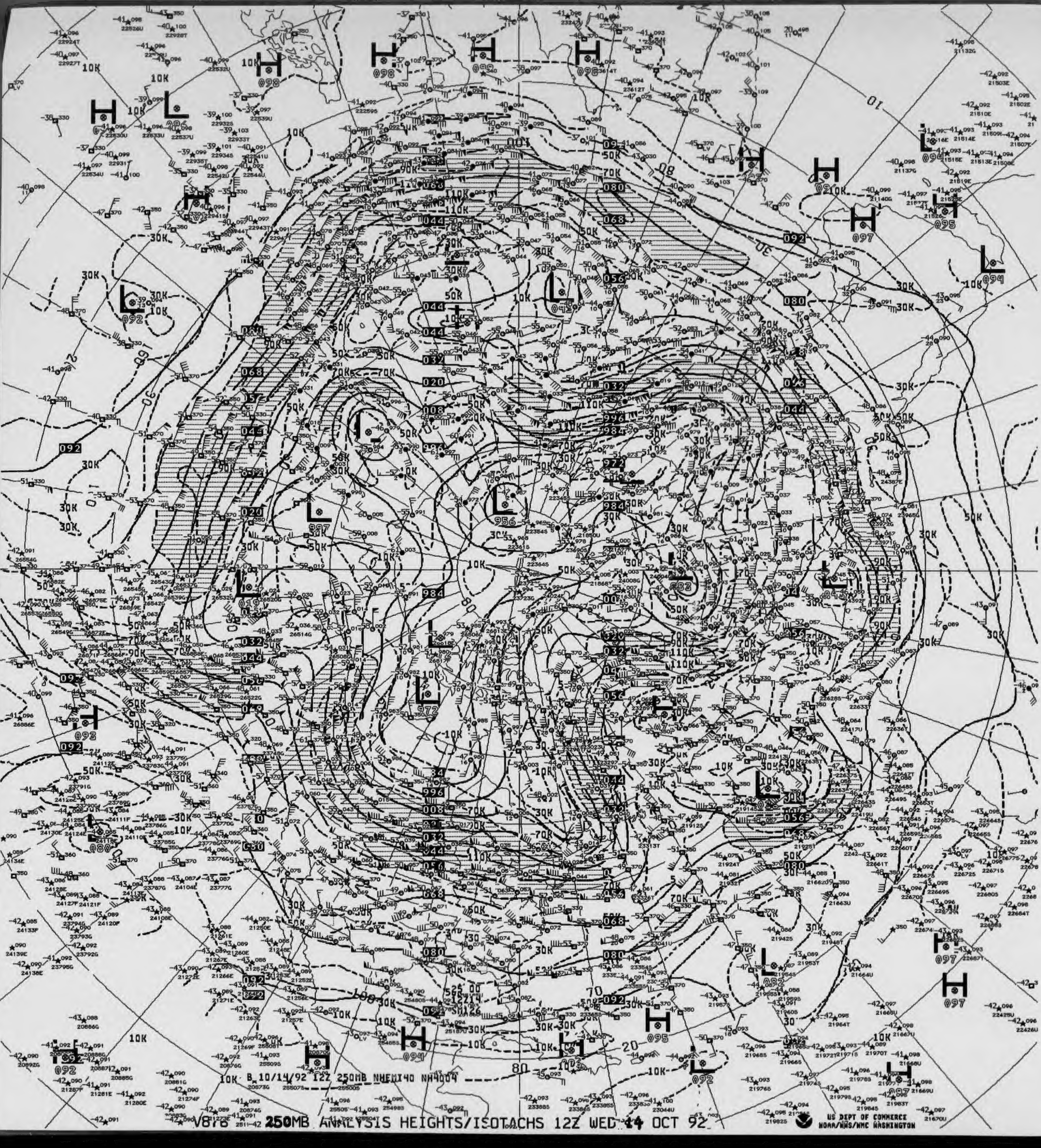

B 10/14/92 12Z 250MB NHEMI40 NH4004

V878 250MB ANALYSIS HEIGHTS/ISOTACHS 12Z WED 14 OCT 92

US DEPT OF COMMERCE NOAA/NWS/NMC WASHINGTON


B 10/15/92 00Z 250MB NHEMI40 NH4004
H
L
092
080
068
056
044
032
020
008
996
984
972
30K
50K
70K
90K
110K
10K

V926 .. 250MB ANALYSIS HEIGHTS/ISOTACHS 00Z THU 15 OCT 92

US DEPT OF COMMERCE
NOAA/NWS/NMC WASHINGTON

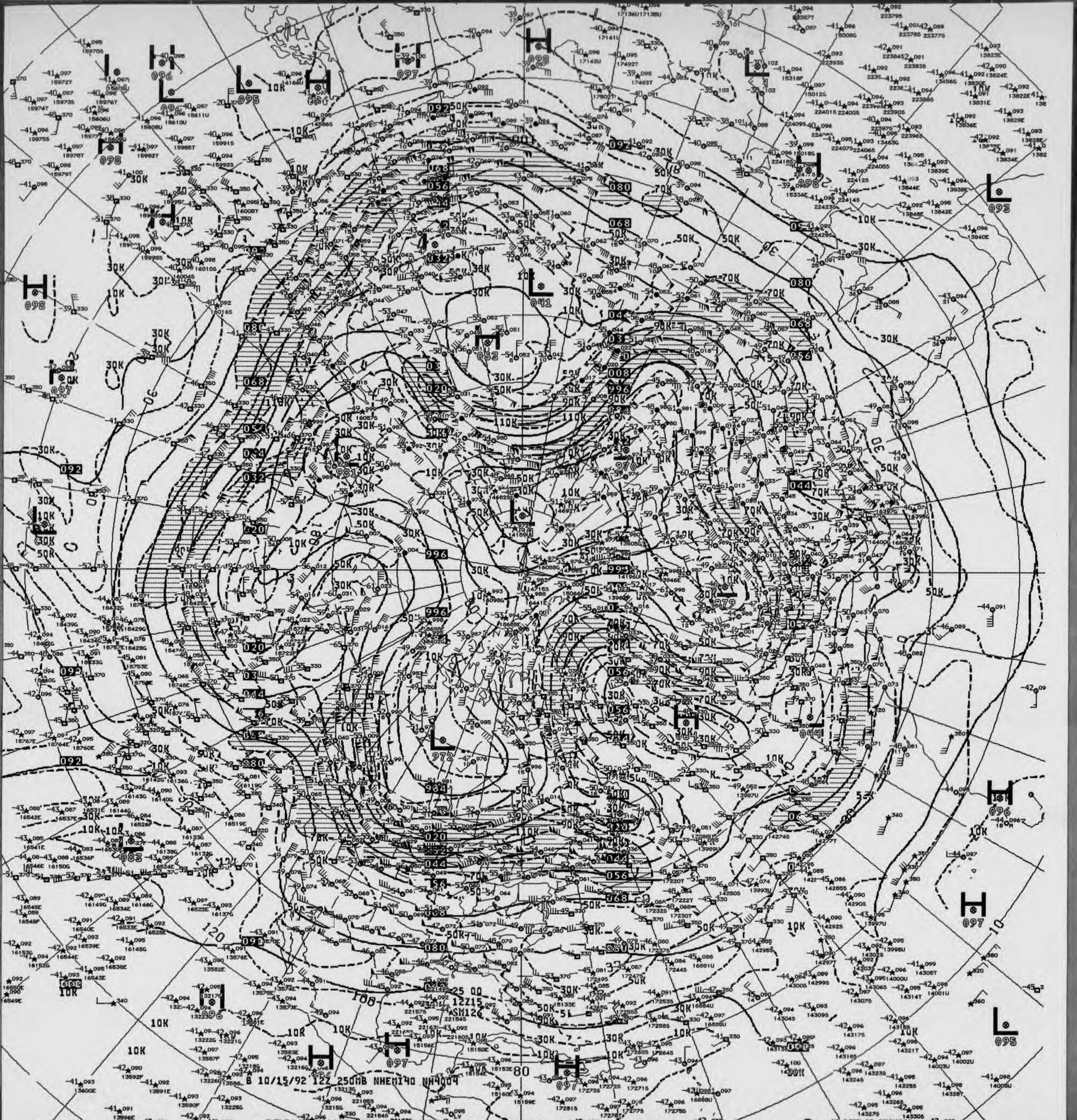
B 10/15/92 12Z 250MB NHEMI40 NH4004

676 250MB ANALYSIS HEIGHTS/ISOTACHS 12Z THU 15 OCT 92

US DEPT OF COMMERCE
NOAA/NWS/NMC WASHINGTON



B 10/16/92 00Z 250MB NHEMI40 NH4004
25 00
00Z16
SM126

250MB ANALYSIS HEIGHTS/ISOTACHS 00Z FRI 16 OCT 92

US DEPT OF COMMERCE
NOAA/NWS/NMC WASHINGTON

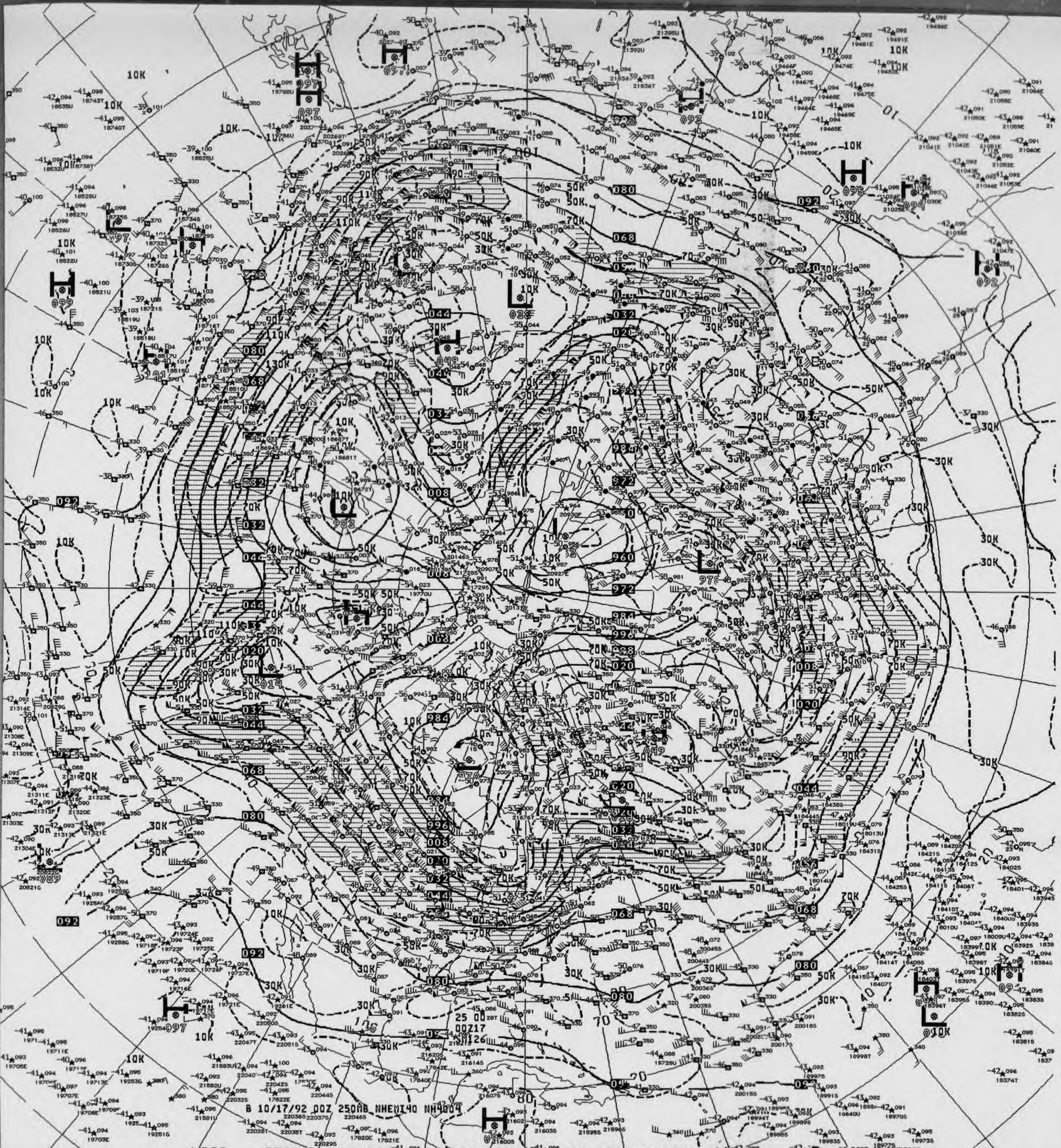
B 10/17/92 00Z 250MB NHEMI40 NH4804

V826 .. 250MB ANALYSIS HEIGHTS/ISOTACH 00Z SAT 17 OCT 92

US DEPT OF COMMERCE
NOAA/NWS/NMC WASHINGTON

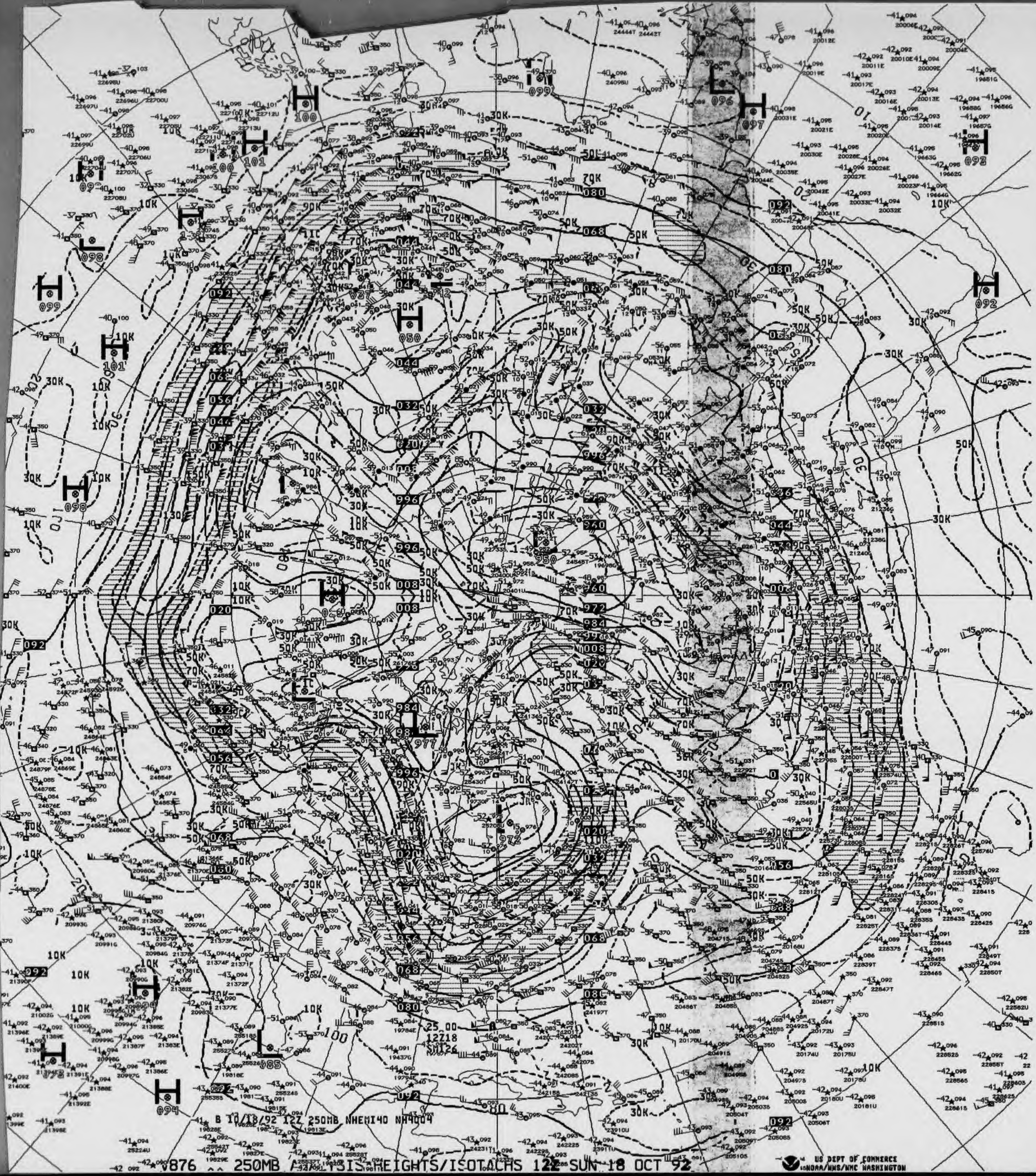
B 10/18/92 12Z 250MB NHEMI40 NH4004

V876 ^^ 250MB ANALYSIS HEIGHTS/ISOTACHS 12Z SUN 18 OCT 92

US DEPT OF COMMERCE
NOAA/NWS/NMC WASHINGTON

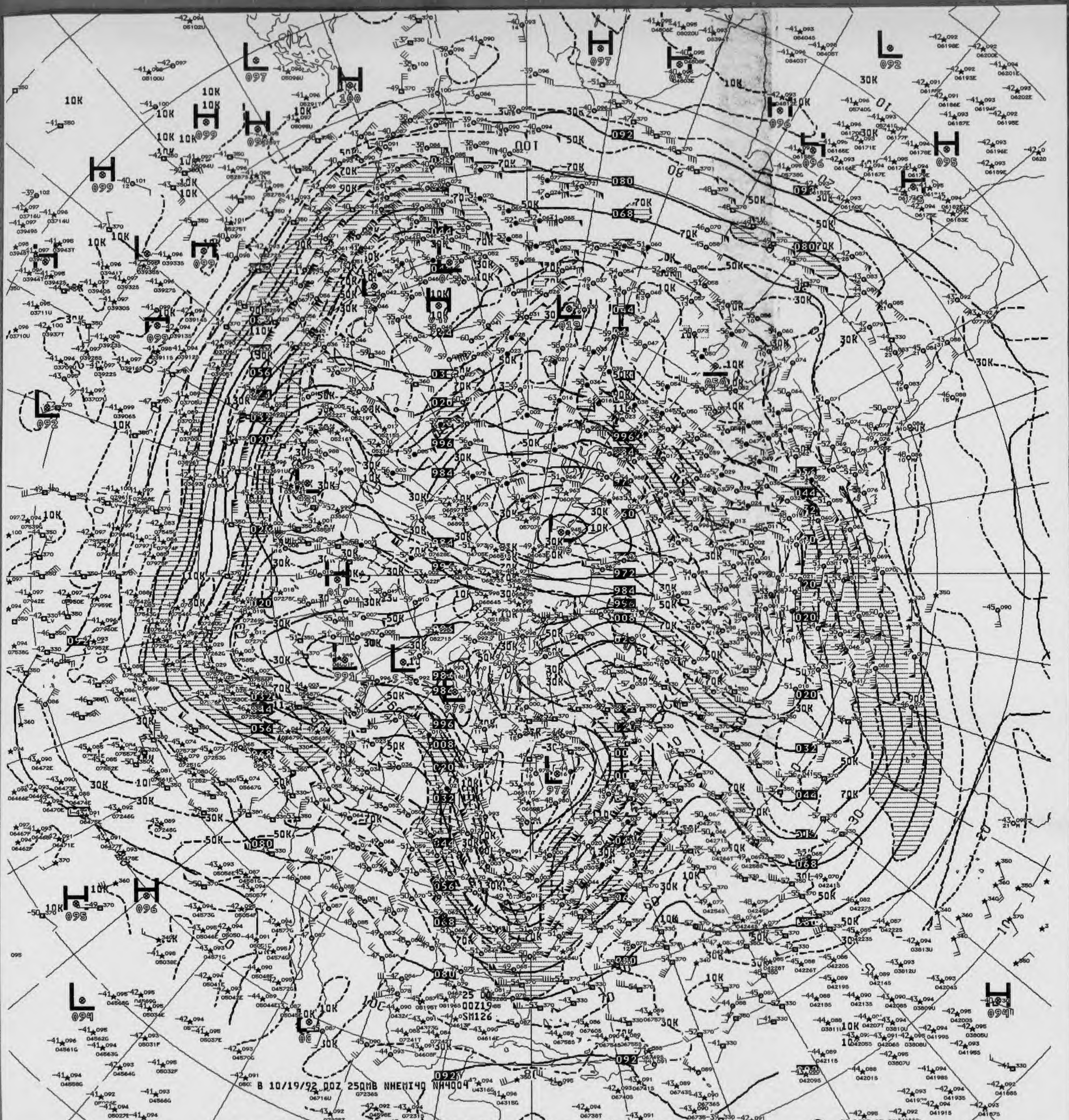

B 10/19/92 00Z 250MB NHEMI40 NH4004

V826 ^^ 250MB ANALYSIS HEIGHTS/ISOTACHS 00Z MON 19 OCT 92

US DEPT OF COMMERCE
NOAA/NWS/NMC WASHINGTON

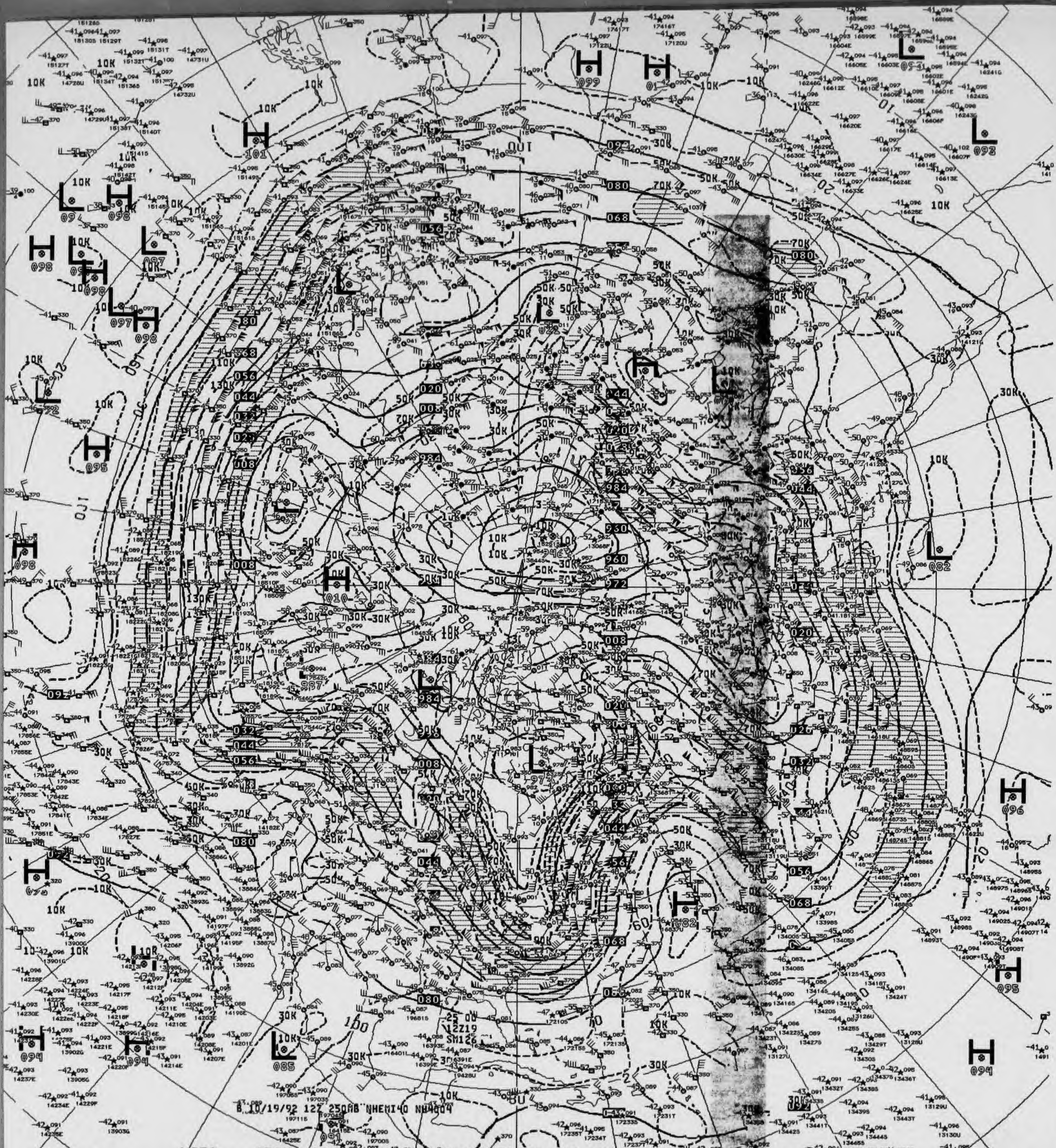
B 10/19/92 12Z 250MB NHEMI40 NH4004

V876 ^^ 250MB ANALYSIS HEIGHTS/ISOTACHS 12Z MON 19 OCT 92

US DEPT OF COMMERCE
NOAA/NWS/NMC WASHINGTON

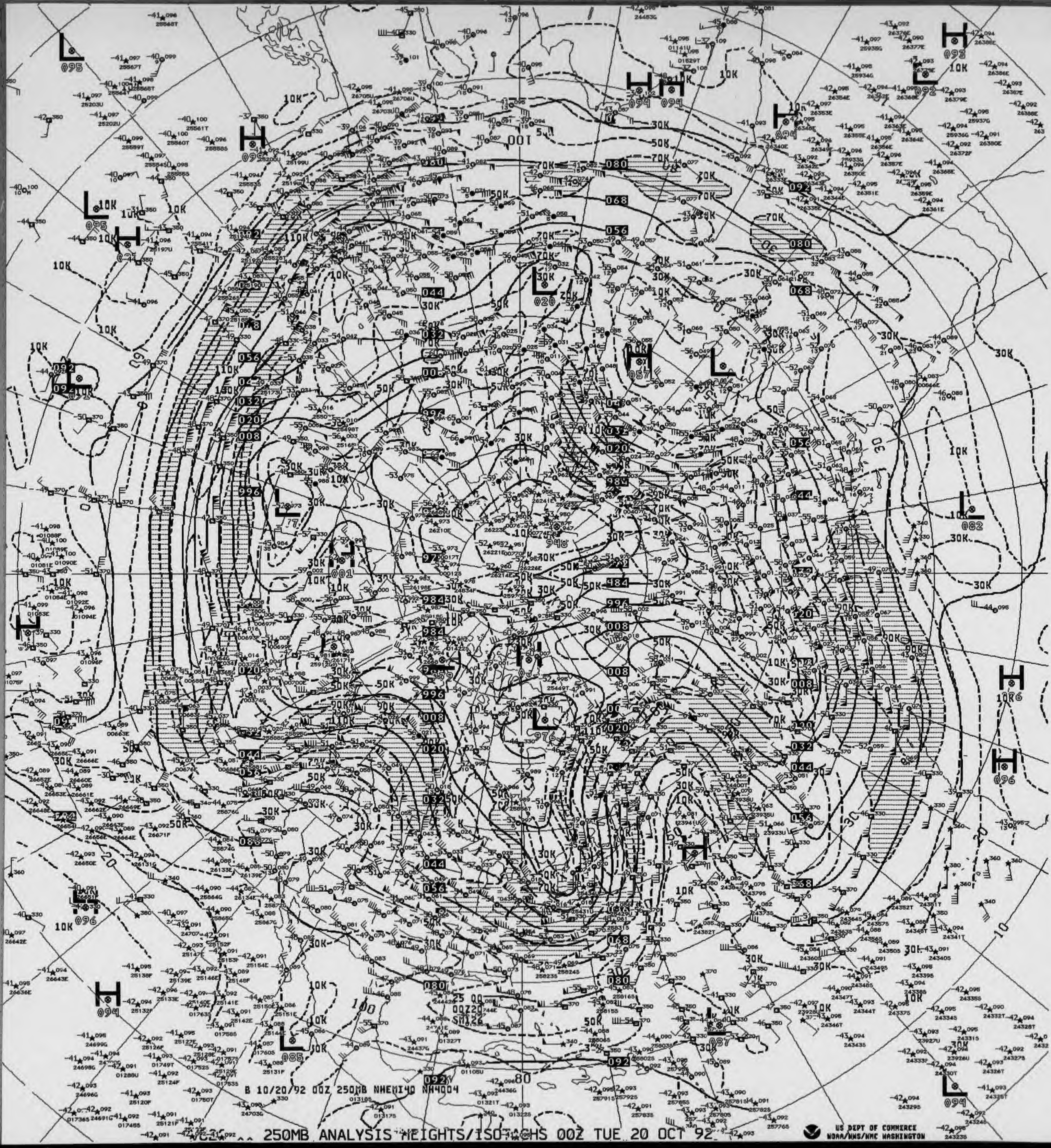

B 10/20/92 00Z 250MB NHEMI40 NH4004

250MB ANALYSIS HEIGHTS/ISOTACHS 00Z TUE 20 OCT 92

US DEPT OF COMMERCE
NOAA/NWS/NMC WASHINGTON

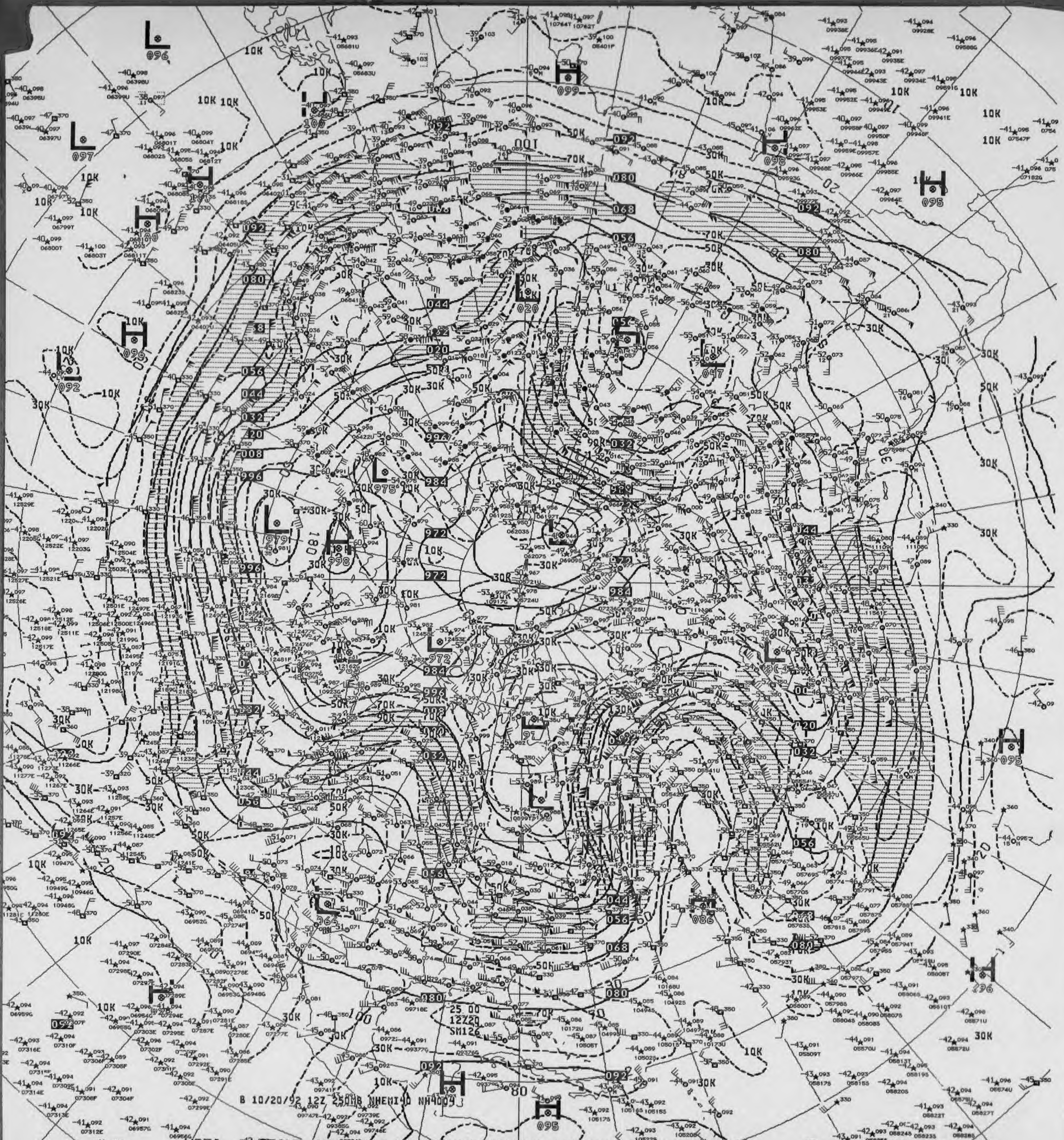
B 10/20/92 12Z 250MB NHEMI40 NH4009
25 00
12Z20
SM126

V876 250MB ANALYSIS HEIGHTS/ISOTACHS 12Z TUE 20 OCT 92

US DEPT OF COMMERCE
NOAA/NWS/NMC WASHINGTON

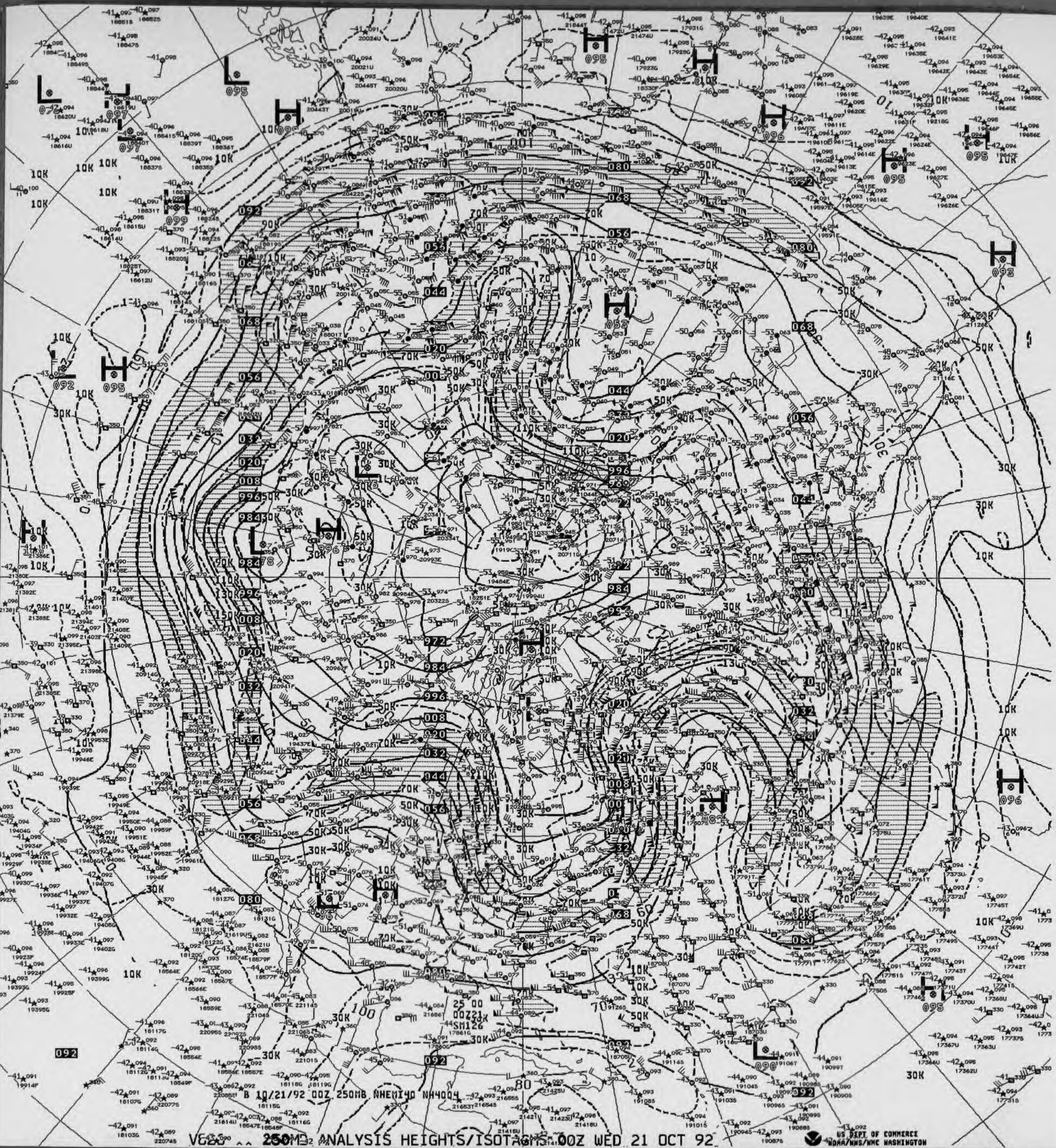
B 10/21/92 00Z 250MB NHEMI40 NH4004
25 00
00Z21
SM126

V683 .. 250MB ANALYSIS HEIGHTS/ISOTACHS 00Z WED 21 OCT 92

US DEPT OF COMMERCE
NOAA/NWS/NMC WASHINGTON

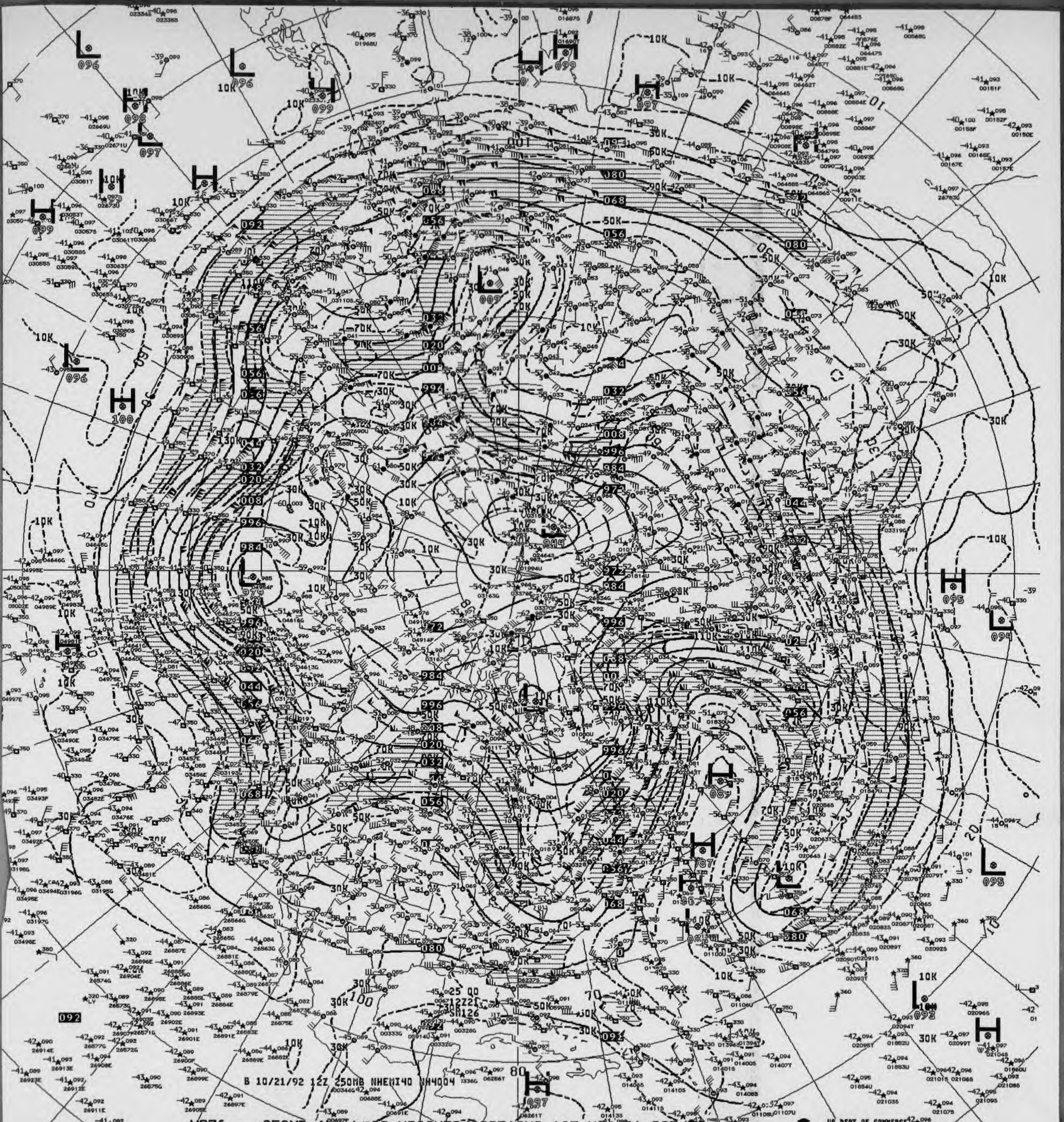

B 10/21/92 12Z 250MB NHEMI40 NH4004

V876 ^^ 250MB ANALYSIS HEIGHTS/ISOTACHS 12Z WED 21 OCT 92

US DEPT OF COMMERCE
NOAA/NWS/NMC WASHINGTON

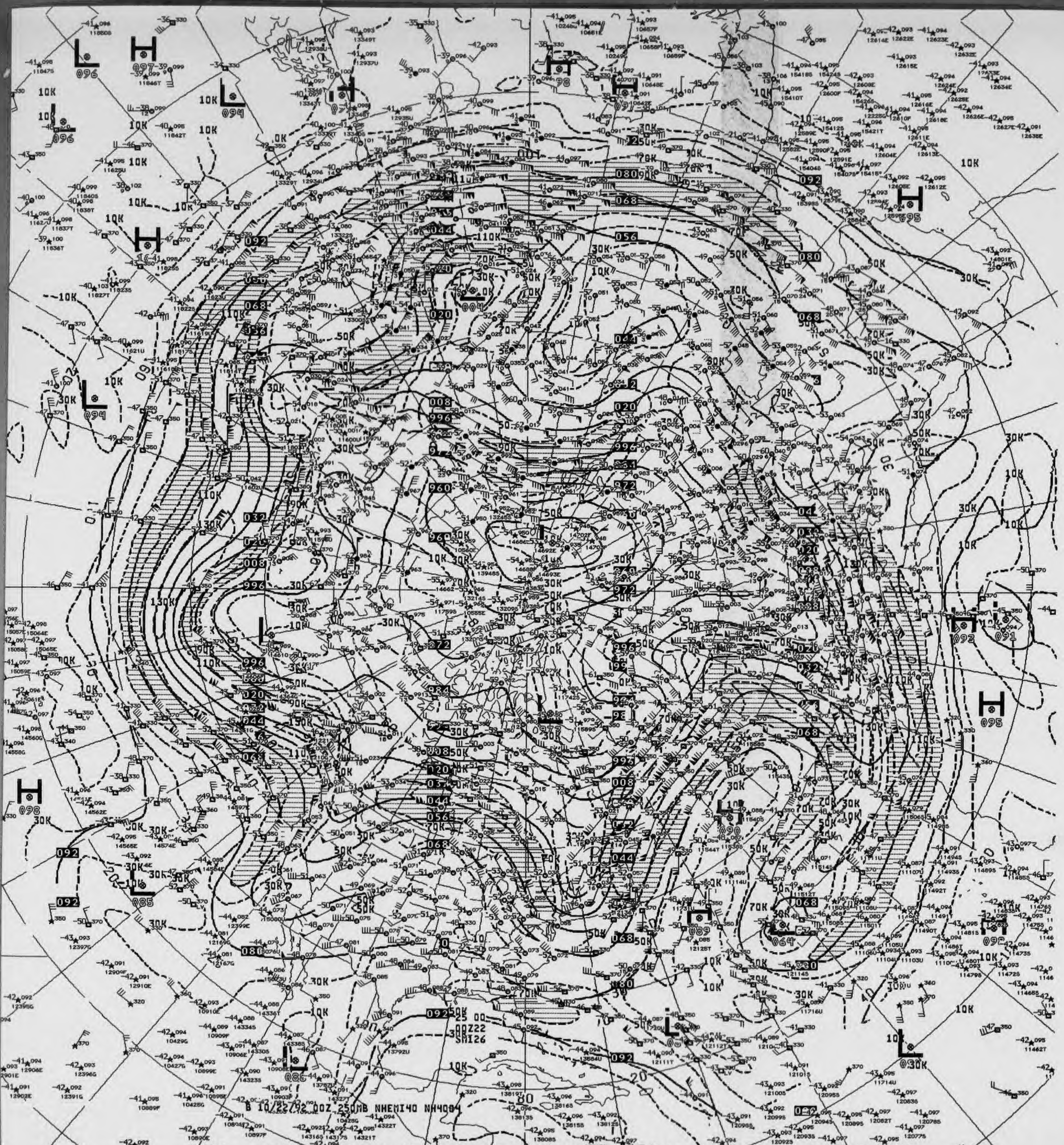
25 00
ADZ22
SMI26
B 10/22/92 00Z 250MB NHEMI40 NH4084

V926 .. 250MB ANALYSIS HEIGHTS/ISOTACHS 00Z THU 22 OCT 92

US DEPT OF COMMERCE
NOAA/NWS/NMC WASHINGTON

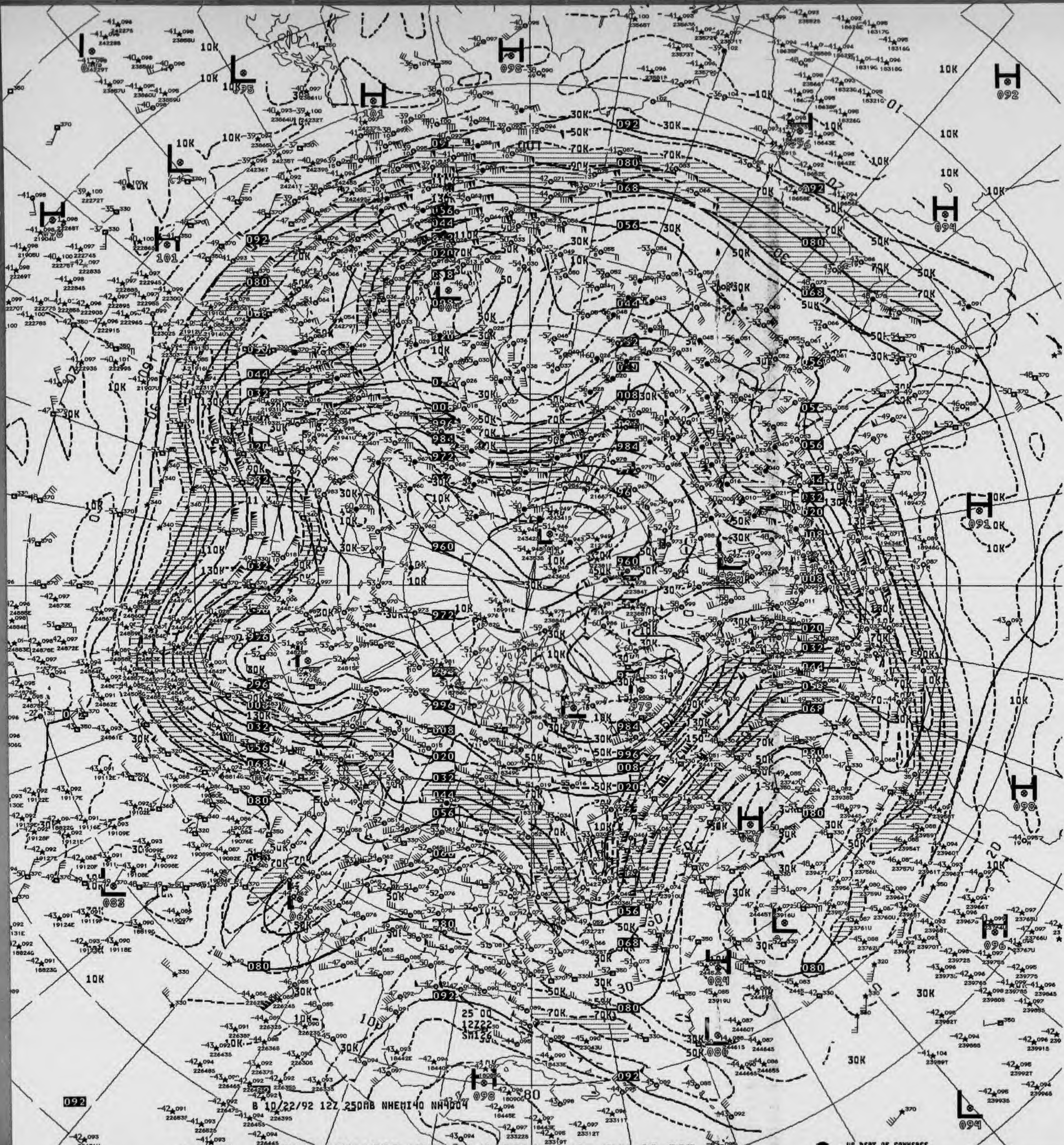
B 10/22/92 12Z 250MB NHEMI40 NH4004
25 00
12Z22
SM126

250MB ANALYSIS HEIGHTS/ISOTACHS 12Z THU 22 OCT 92

US DEPT OF COMMERCE
NOAA/NWS/NMC WASHINGTON

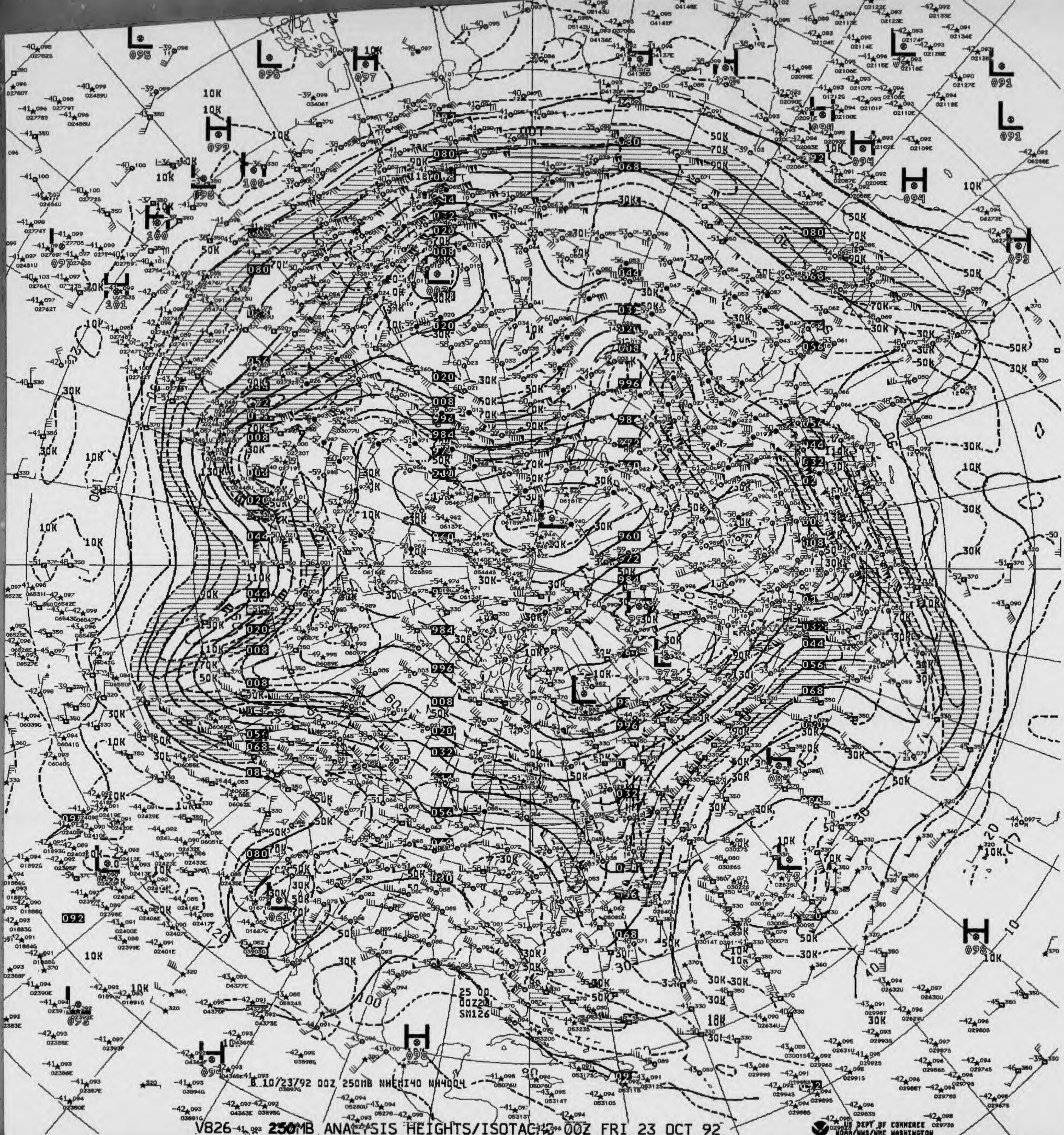
8 10/23/92 00Z 250MB NHEMI40 NH4004
25 00
00Z20
SM126

V826 250MB ANALYSIS HEIGHTS/ISOTACHS 00Z FRI 23 OCT 92

US DEPT OF COMMERCE
NOAA/NWS/NMC WASHINGTON

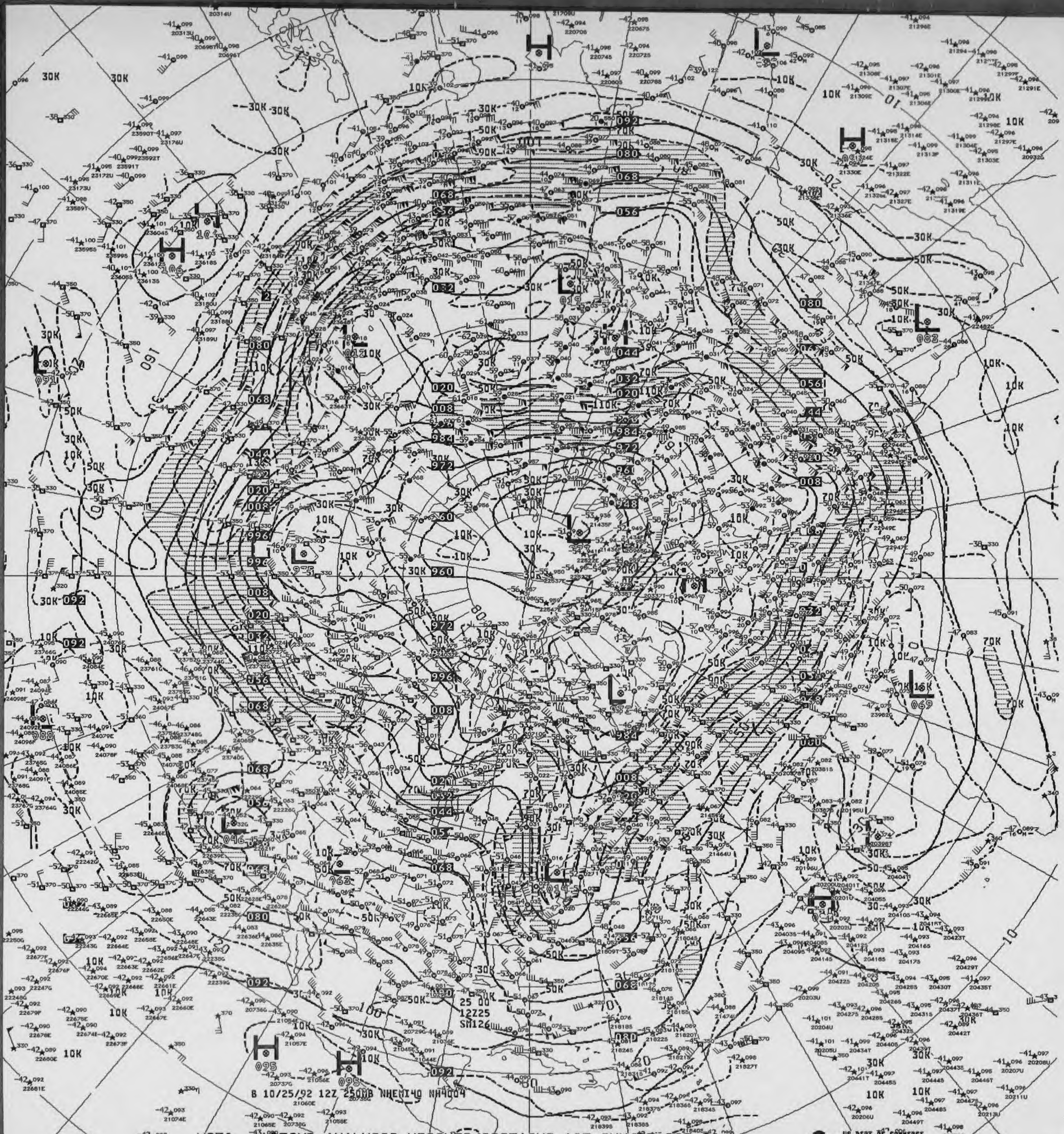
25 00
12Z25
SM126
B 10/25/92 12Z 250MB NHEMI40 NH4004

V876 250MB ANALYSIS HEIGHTS/ISOTACHS 12Z SUN 25 OCT 92

US DEPT OF COMMERCE
NOAA/NWS/NMC WASHINGTON

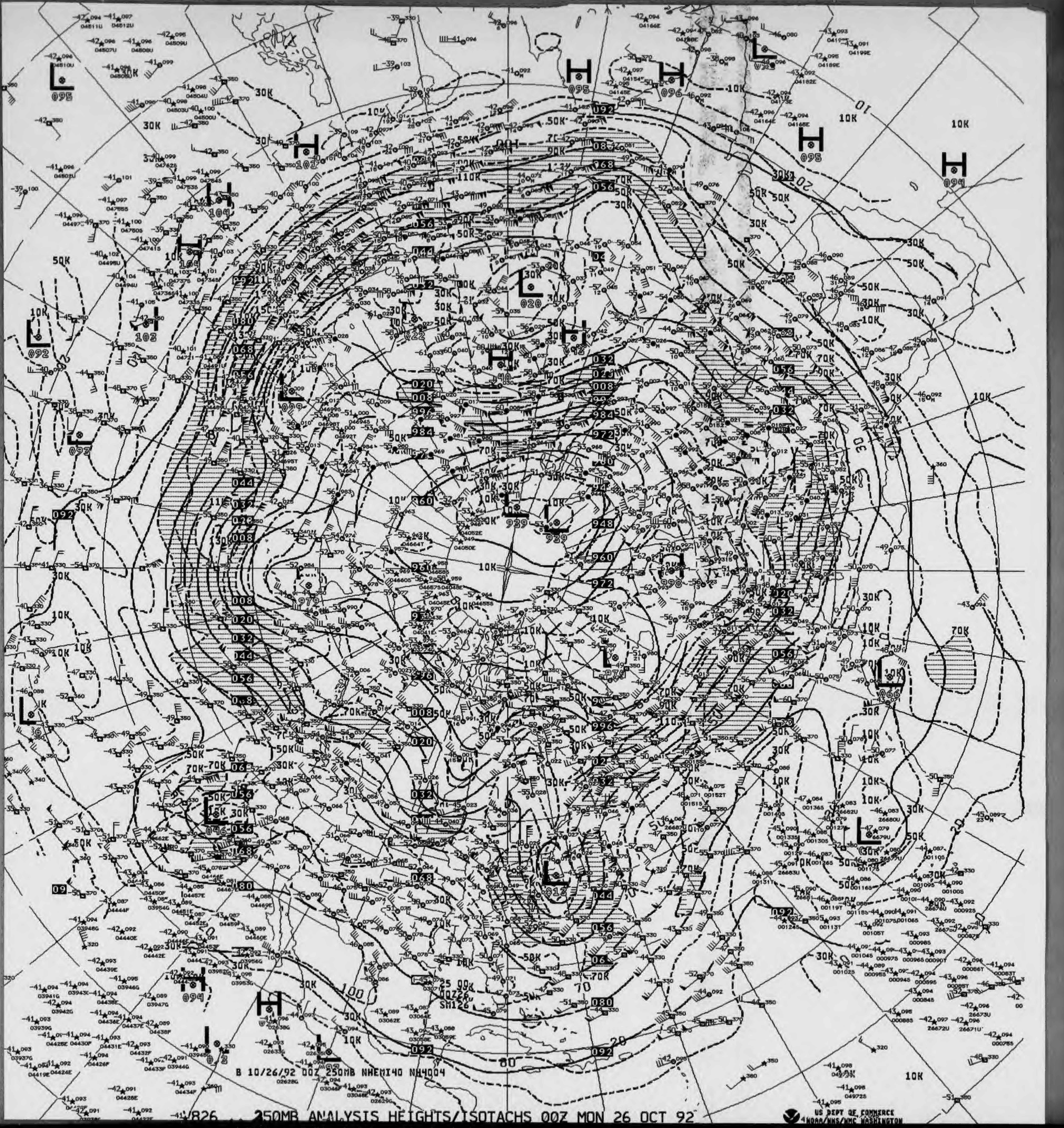
B 10/26/92 00Z 250MB NHEMI40 NH4004
25 00Z
00Z26
SH126

V826 250MB ANALYSIS HEIGHTS/ISOTACHS 00Z MON 26 OCT 92

US DEPT OF COMMERCE
NOAA/NWS/NMC WASHINGTON


B 10/26/92 12Z 250MB NHEMI40 WW4004

V876 250MB ANALYSIS HEIGHTS/ISOTACHS 12Z MON 26 OCT 92

US DEPT OF COMMERCE
NOAA/NWS/NMC WASHINGTON


B 10/28/92 00Z 250MB NHEMI40 NH4004
25 00
00Z28
SM126

V828 250MB ANALYSIS HEIGHTS/ISOTACHS 00Z WED 28 OCT 92

US DEPT OF COMMERCE
NOAA/NWS/NMC WASHINGTON

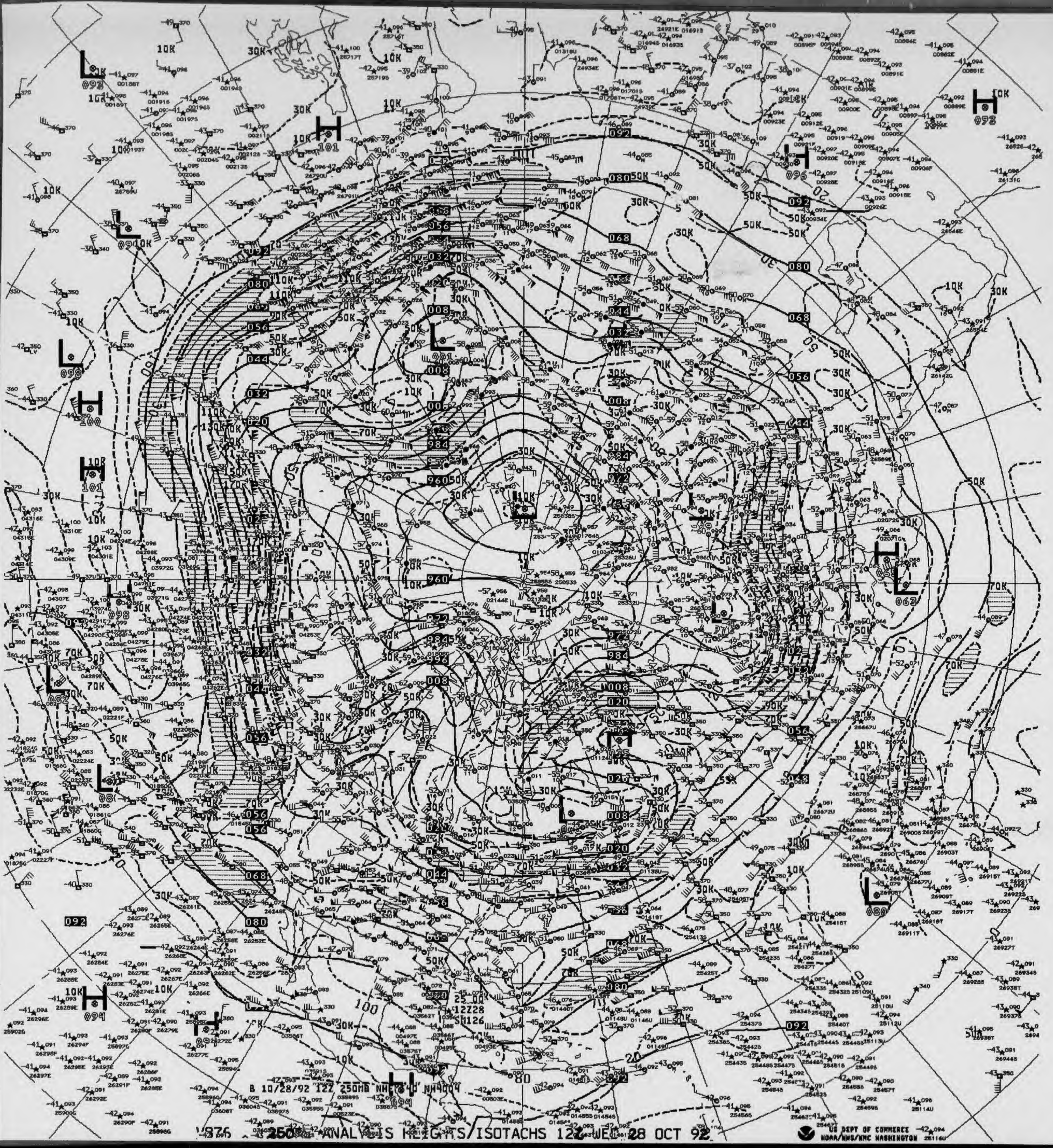

B 10/28/92 12Z 250MB NH[illegible] NH4004

V876 250MB ANALYSIS HEIGHTS/ISOTACHS 12Z WED 28 OCT 92

US DEPT OF COMMERCE
NOAA/NWS/NMC WASHINGTON

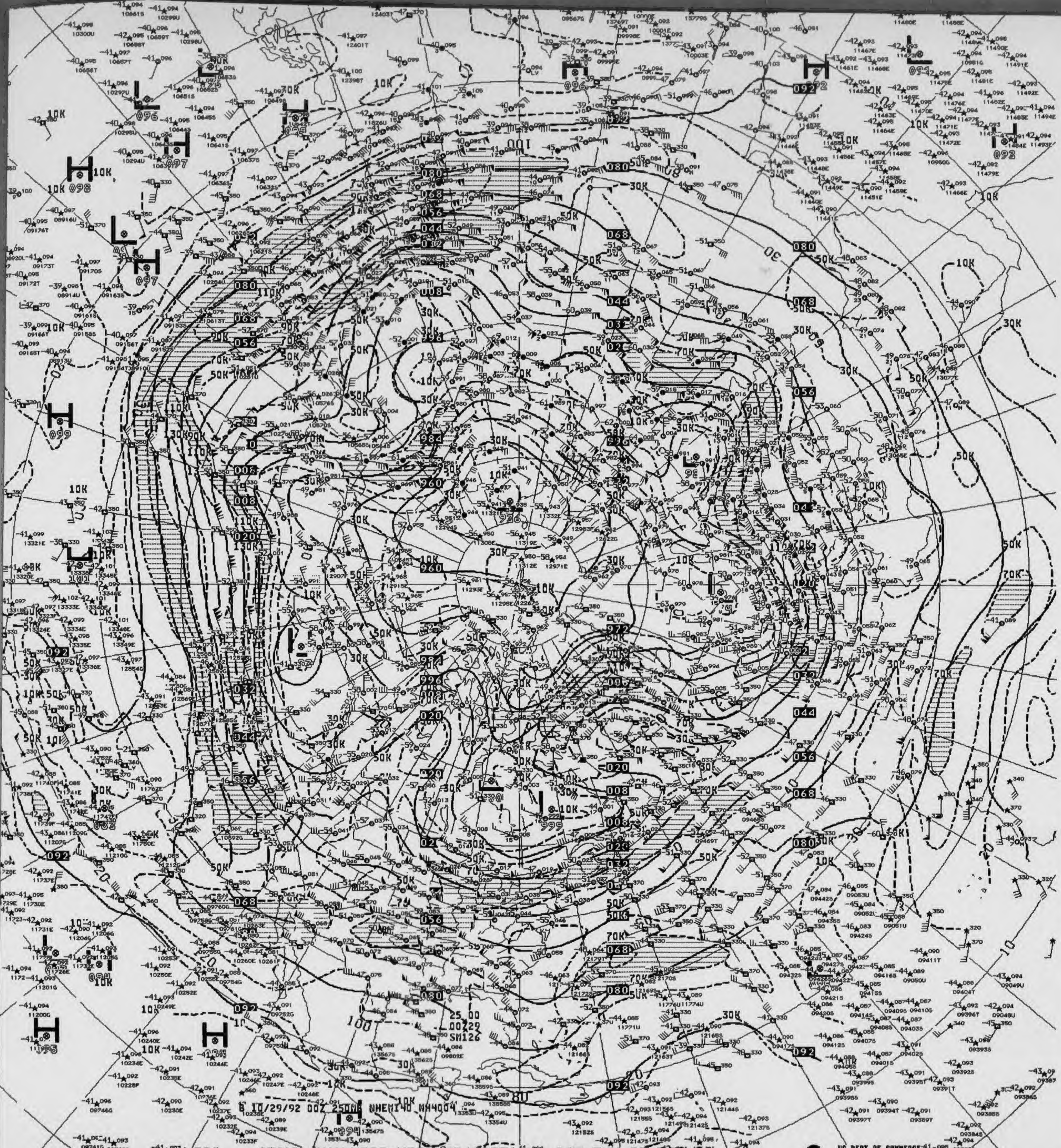

8 10/29/92 00Z 250MB NHEMI40 NH4004
25 00
00Z29
SM126

V826 ^^ 250MB ANALYSIS HEIGHTS/ISOTACHS 00Z THU 29 OCT 92

US DEPT OF COMMERCE
NOAA/NWS/NMC WASHINGTON

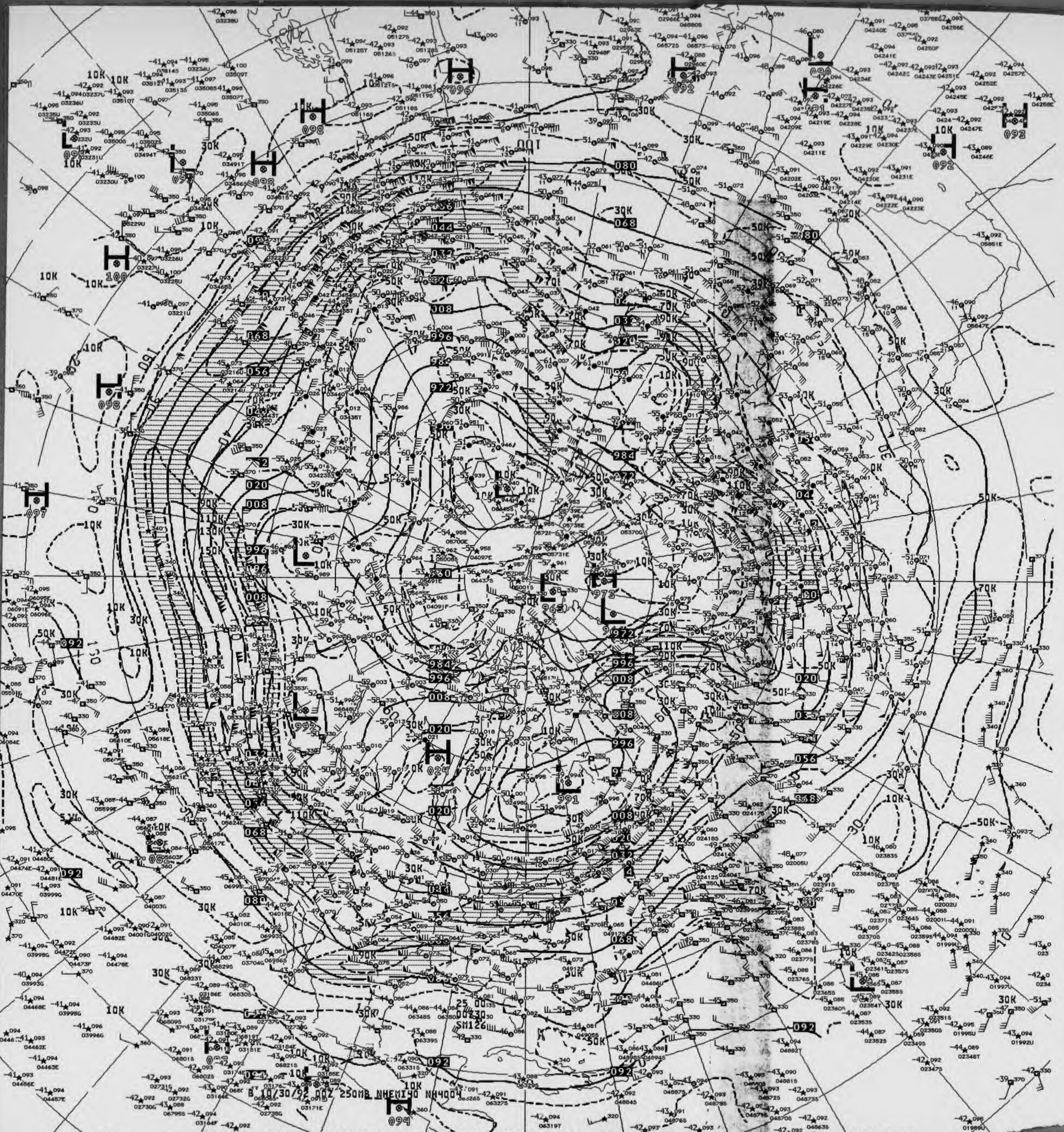
B 10/30/92 00Z 250MB NHEMI40 NH4004
H
L
10K
30K
50K
70K
90K
110K
130K
092
080
068
056
044
032
020
008
996
984
972
960

V826 250MB ANALYSIS HEIGHTS/ISOTACHS 00Z FRI 30 OCT 92

US DEPT OF COMMERCE
NOAA/NWS/NMC WASHINGTON


B 10/30/92 12Z 250MB NHEM140 NH4004
H
L
10K
30K
50K
70K
90K
110K

-V876 250MB ANALYSIS HEIGHTS/ISOTACHS 12Z FRI 30 OCT 92

US DEPT OF COMMERCE
NOAA/NWS/NMC WASHINGTON

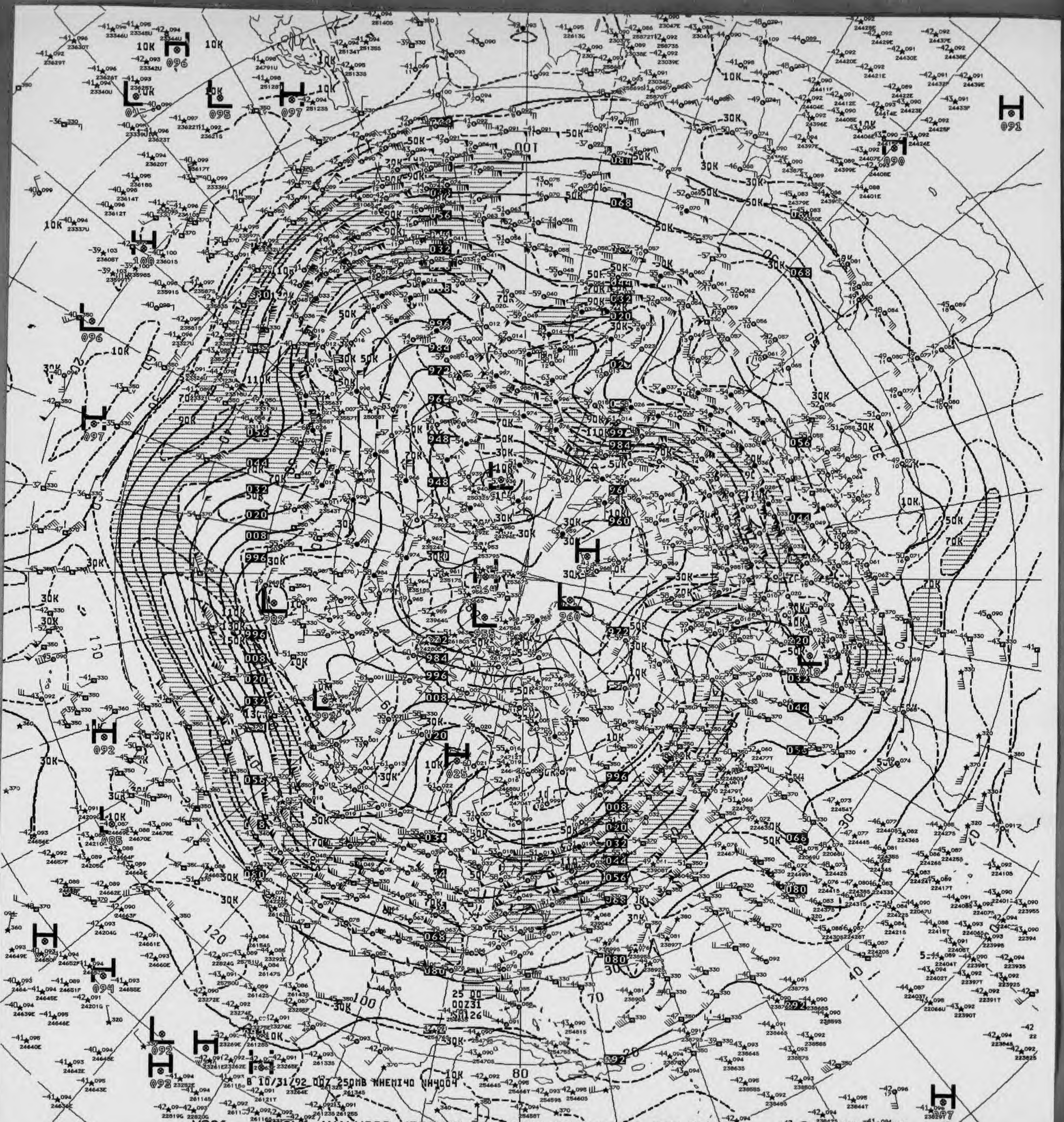
B 10/31/92 00Z 250MB NHEMI40 NH4004

V826 .. 250MB ANALYSIS HEIGHTS/ISOTACHS 00Z SAT 31 OCT 92

US DEPT OF COMMERCE
NOAA/NWS/NMC WASHINGTON

NOAA Form 48 - 365B
(Rev. 8 - 83)

U.S. Department of Commerce
National Oceanic and Atmospheric Administration
National Environmental Satellite, Data, and Information Ser
National Climatic Data Center

200 MB CONSTANT PRESSURE CHARTS

NORTHERN HEMISPHERE NWP

ALL RECORDS ARE THE BEST AVAILABLE FOR FILMING

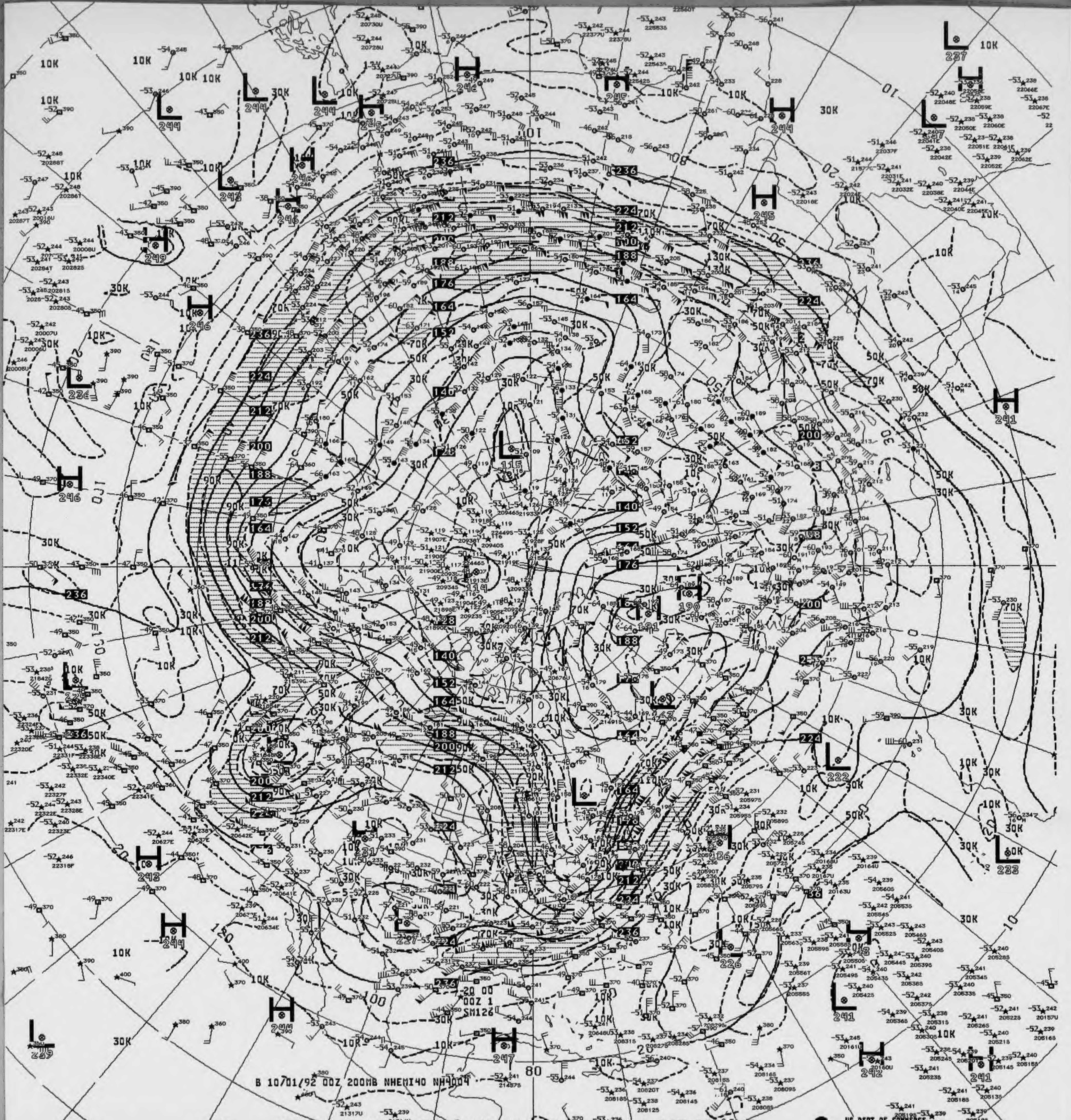

-20 00
00Z 1
SM126

B 10/01/92 00Z 200MB NHEMI40 NH4004

V825 ^^ 200MB ANALYSIS HEIGHTS/ISOTACHS 00Z THU 1 OCT 92

US DEPT OF COMMERCE
NOAA/NWS/NMC WASHINGTON

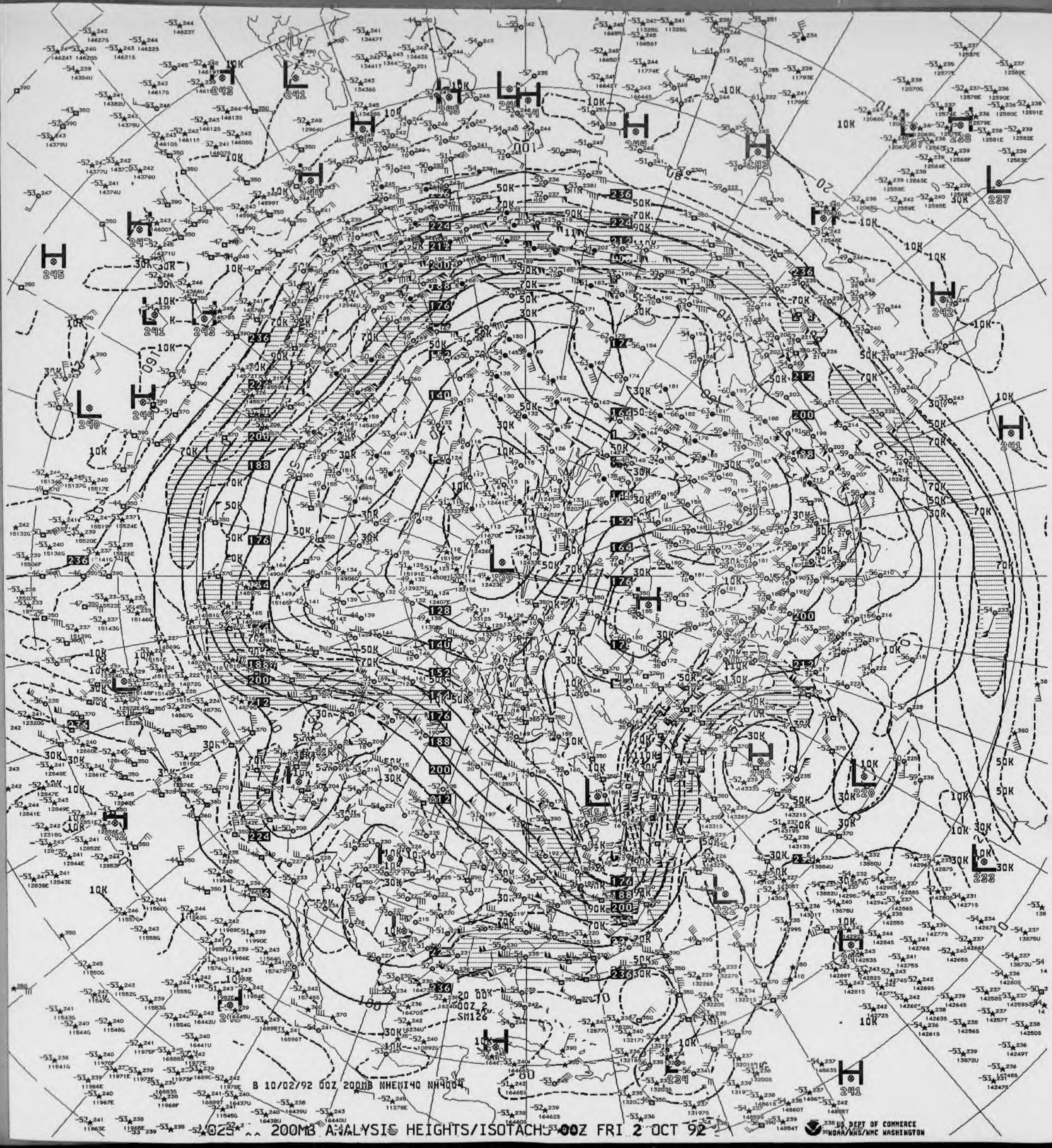

B 10/02/92 00Z 200MB NHEMI40 NH4004

025 200MB ANALYSIS HEIGHTS/ISOTACHS 00Z FRI 2 OCT 92

US DEPT OF COMMERCE
NOAA/NWS/NMC WASHINGTON

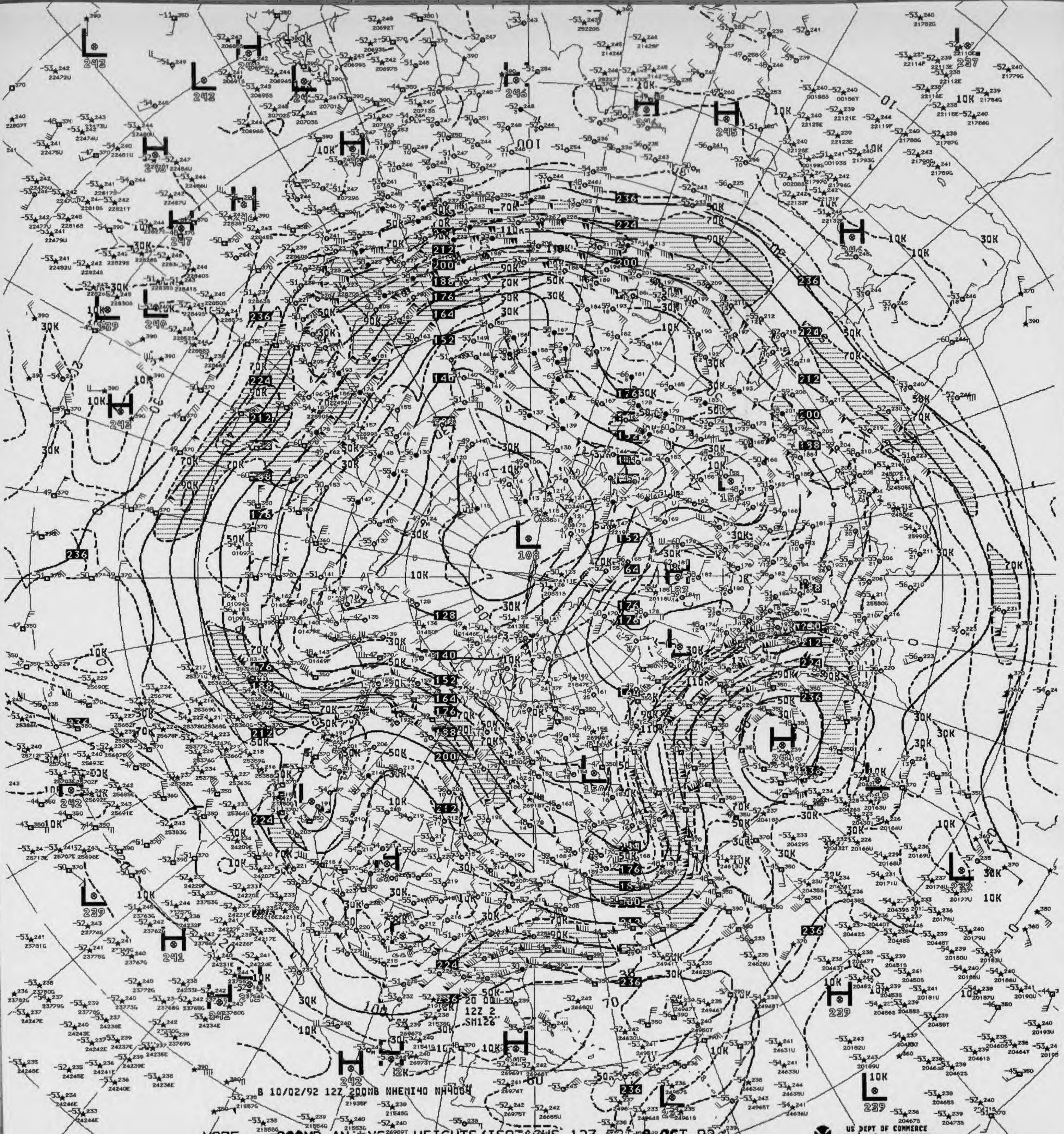
B 10/02/92 12Z 200MB NHEMI40 NH4004
12Z 2
SM126
108

V875 .. 200MB ANALYSIS HEIGHTS/ISOTACHS 12Z FRI 2 OCT 92

US DEPT OF COMMERCE
NOAA/NWS/NMC WASHINGTON

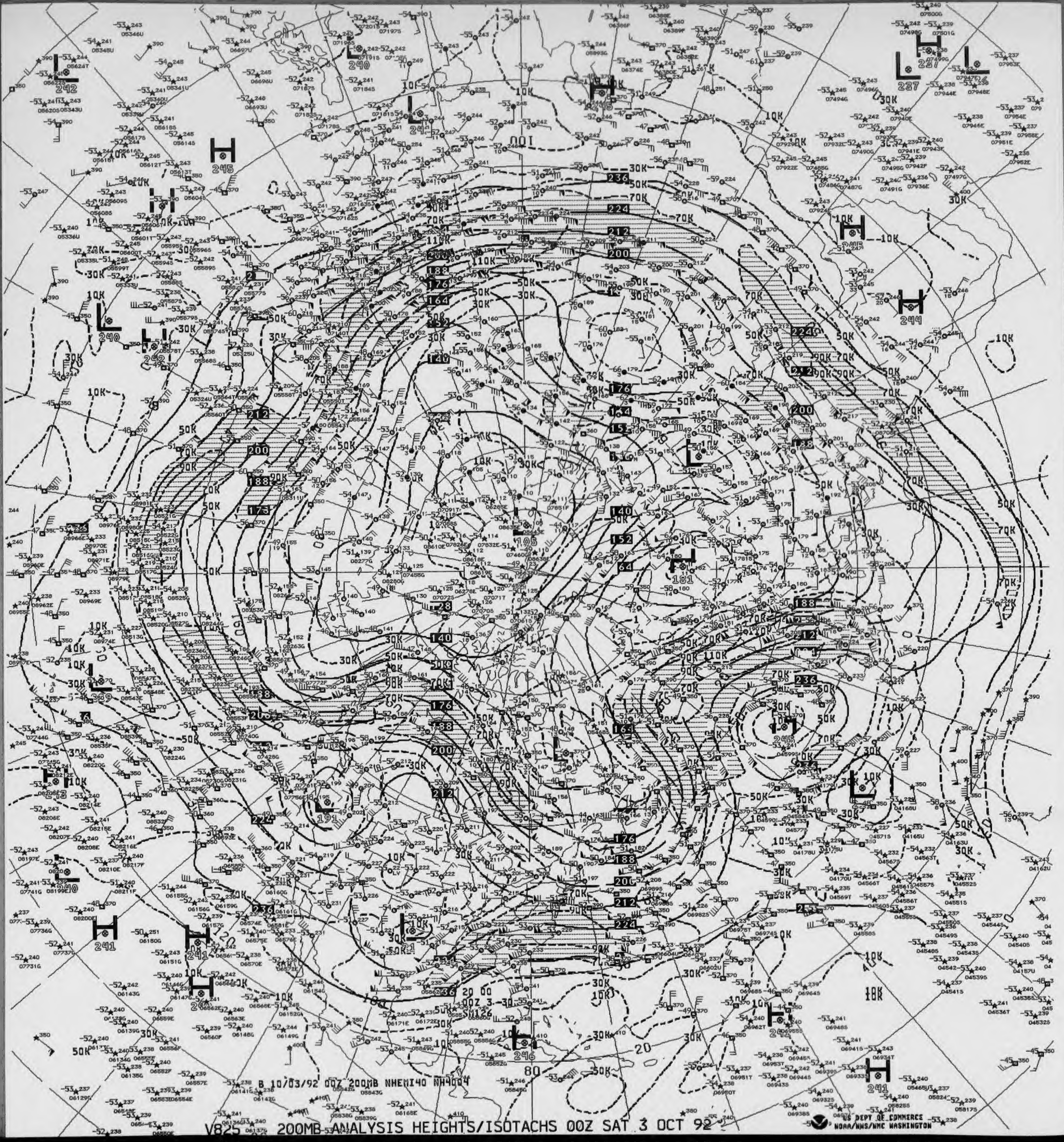
B 10/03/92 00Z 200MB NHEMI40 NH4004
US DEPT OF COMMERCE
NOAA/NWS/NMC WASHINGTON

V825 200MB ANALYSIS HEIGHTS/ISOTACHS 00Z SAT 3 OCT 92

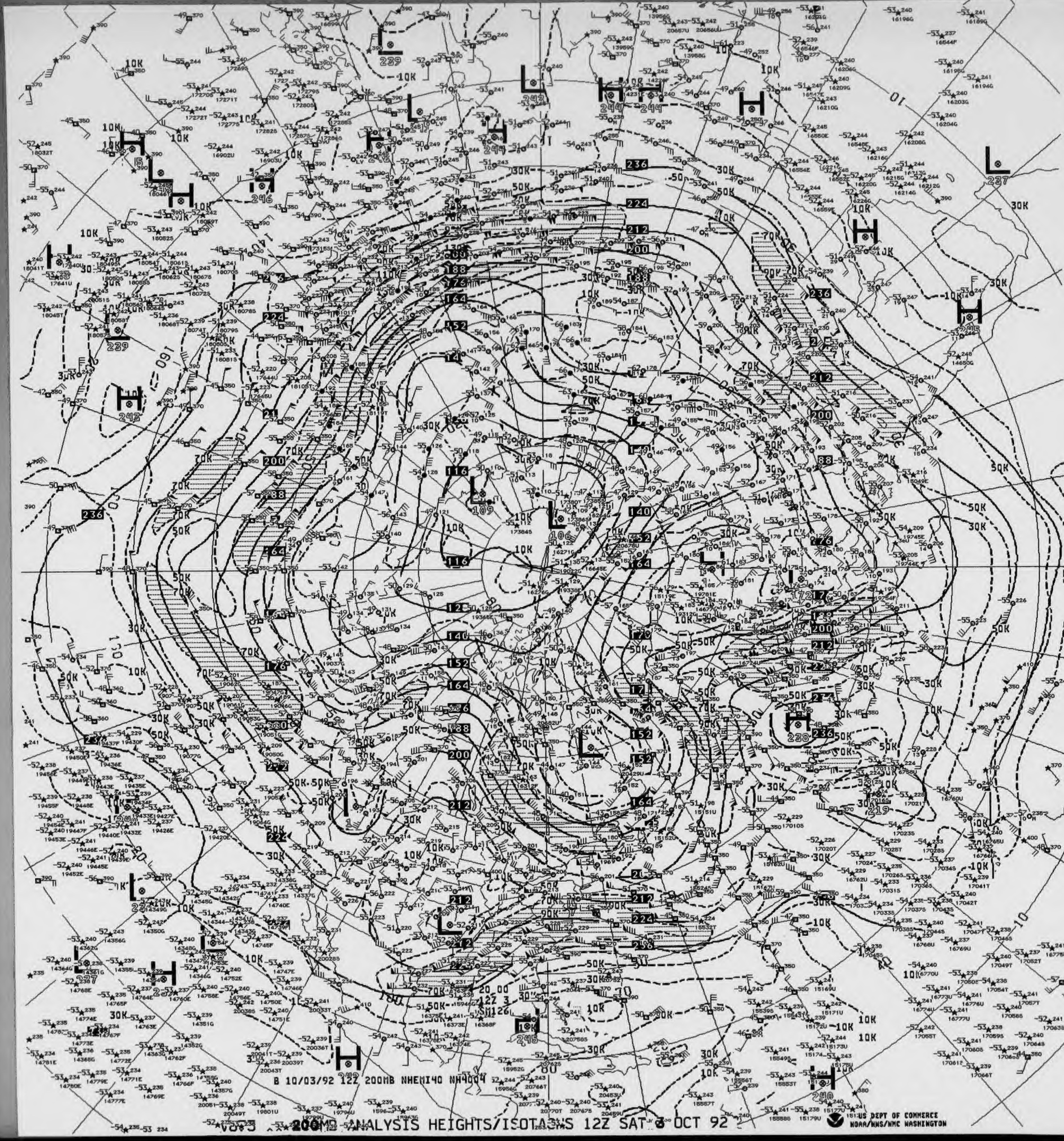

B 10/03/92 12Z 200MB NHEMI40 NH4004

200MB ANALYSIS HEIGHTS/ISOTACHS 12Z SAT 3 OCT 92

US DEPT OF COMMERCE
NOAA/NWS/NMC WASHINGTON

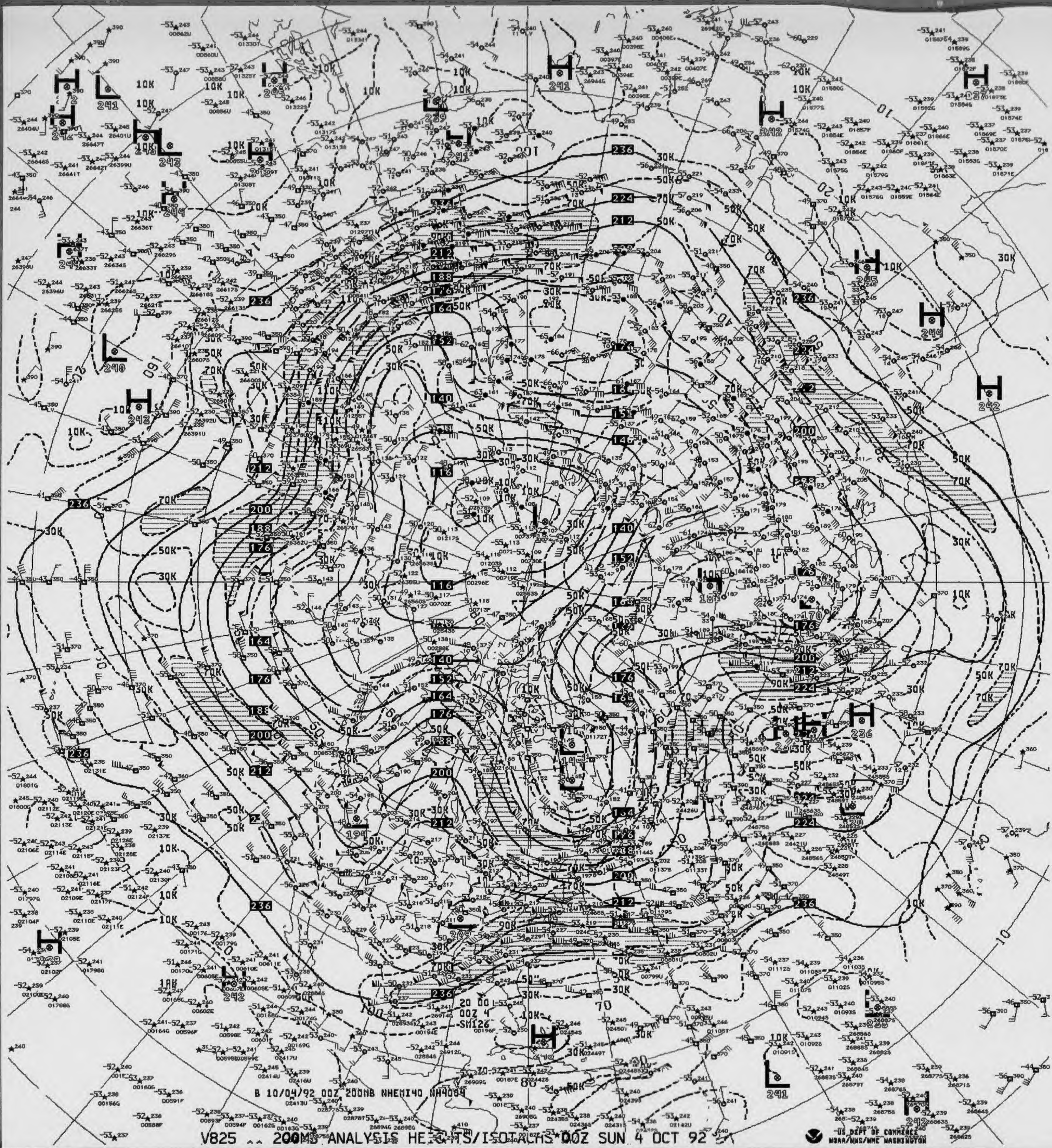
B 10/04/92 00Z 200MB NHEMI40 NH4084
20 00
00Z 4
SH126
10K
30K
50K
70K
90K
H
L
236
224
212
200
188
176
164
152
140
116

V825 ^^ 200MB ANALYSIS HEIGHTS/ISOTACHS 00Z SUN 4 OCT 92

US DEPT OF COMMERCE
NOAA/NWS/NMC WASHINGTON

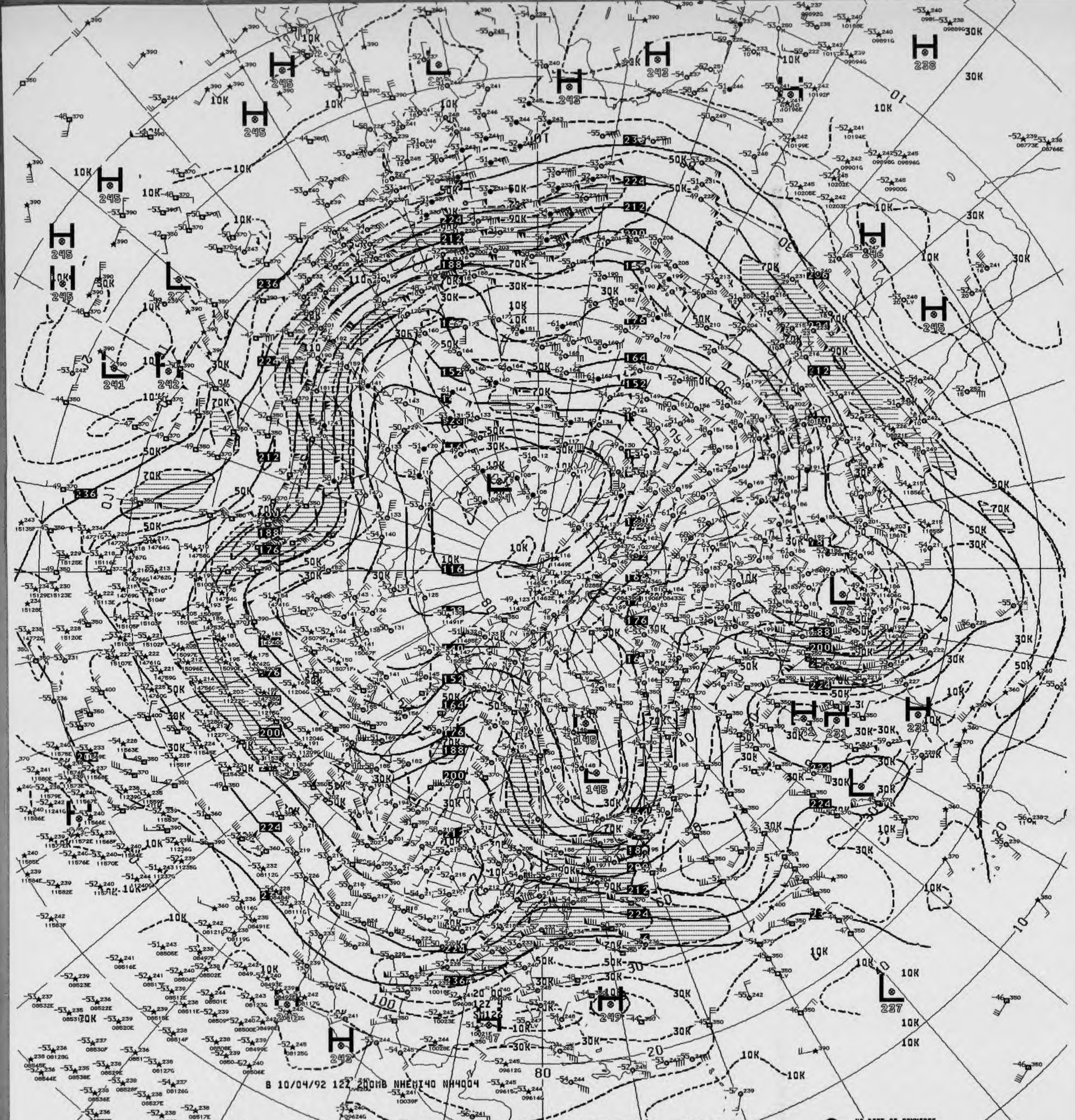
B 10/04/92 12Z 200MB NHEMI40 NH4004

V875 ^^ 200MB ANALYSIS HEIGHTS/ISOTACHS 12Z SUN 4 OCT 92

US DEPT OF COMMERCE
NOAA/NWS/NMC WASHINGTON

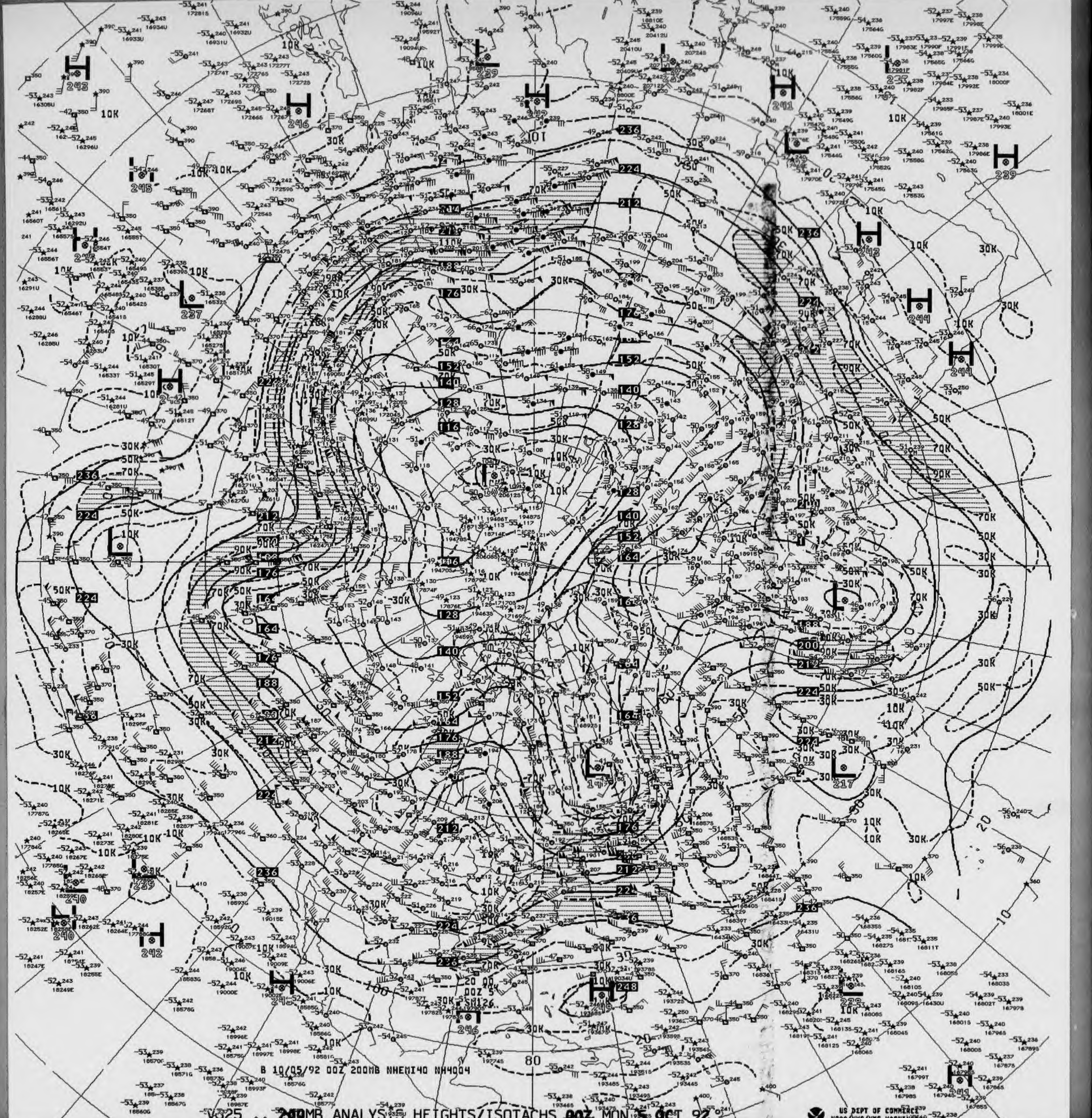
B 10/05/92 00Z 200MB NHEMI40 NH4004

V025 ^^ 200MB ANALYSIS HEIGHTS/ISOTACHS 00Z MON 5 OCT 92

US DEPT OF COMMERCE
NOAA/NWS/NMC WASHINGTON

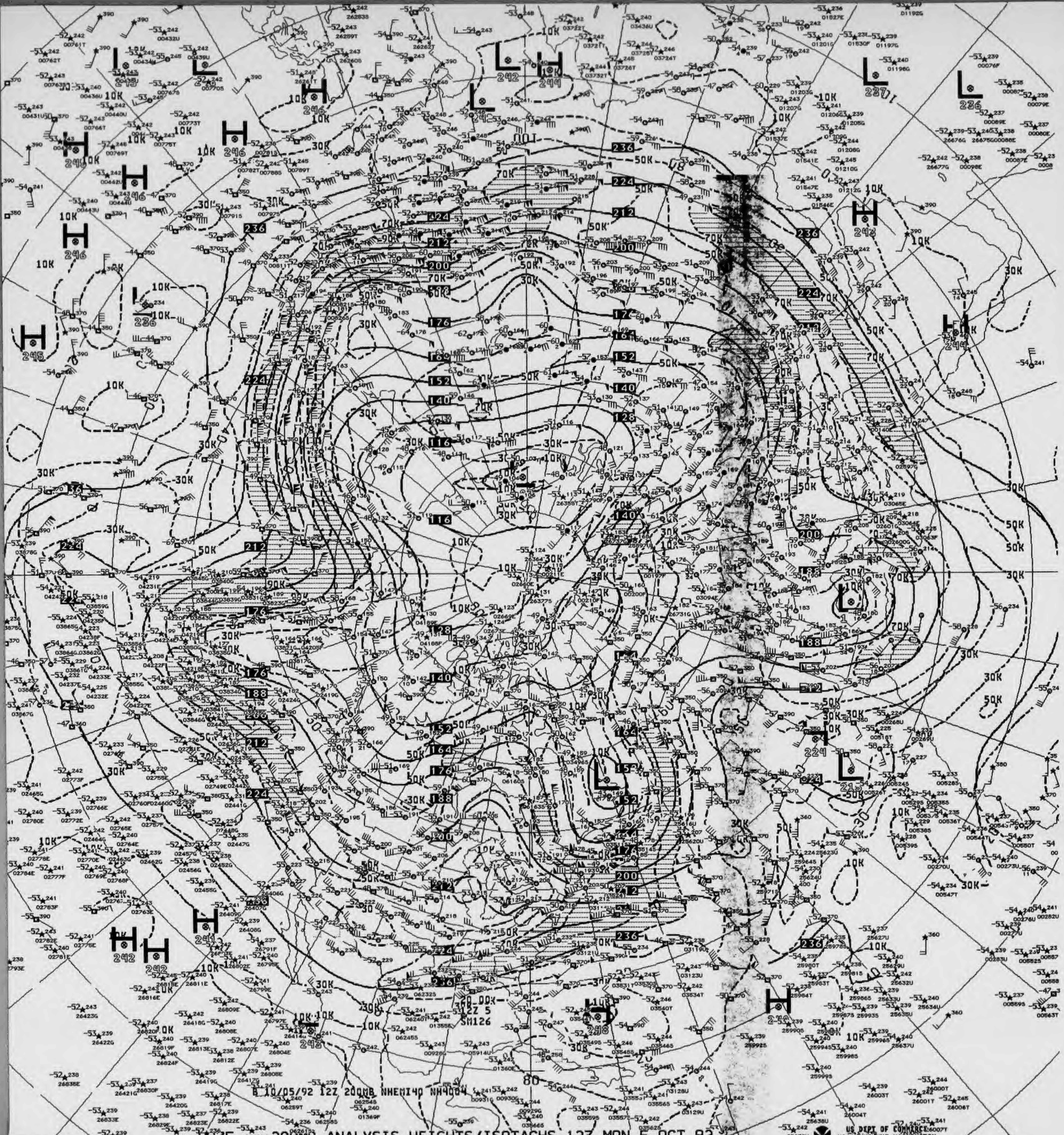
B 10/05/92 12Z 200MB NHEMI40 NH4004
12Z 5
SM126
H
L
10K
30K
50K
70K
90K
116
128
140
152
164
176
188
200
212
224
236
241
242
243
244
245
246
248

275 200MB ANALYSIS HEIGHTS/ISOTACHS 12Z MON 5 OCT 92

US DEPT OF COMMERCE
NOAA/NWS/NMC WASHINGTON


B 10/06/92 00Z 200MB NHEMI40 NH4004
320 00
00Z 6

V825 ^^ 200MB ANALYSIS HEIGHTS/ISOTACHS 00Z TUE 6 OCT 92

US DEPT OF COMMERCE
NOAA/NWS/NMC WASHINGTON

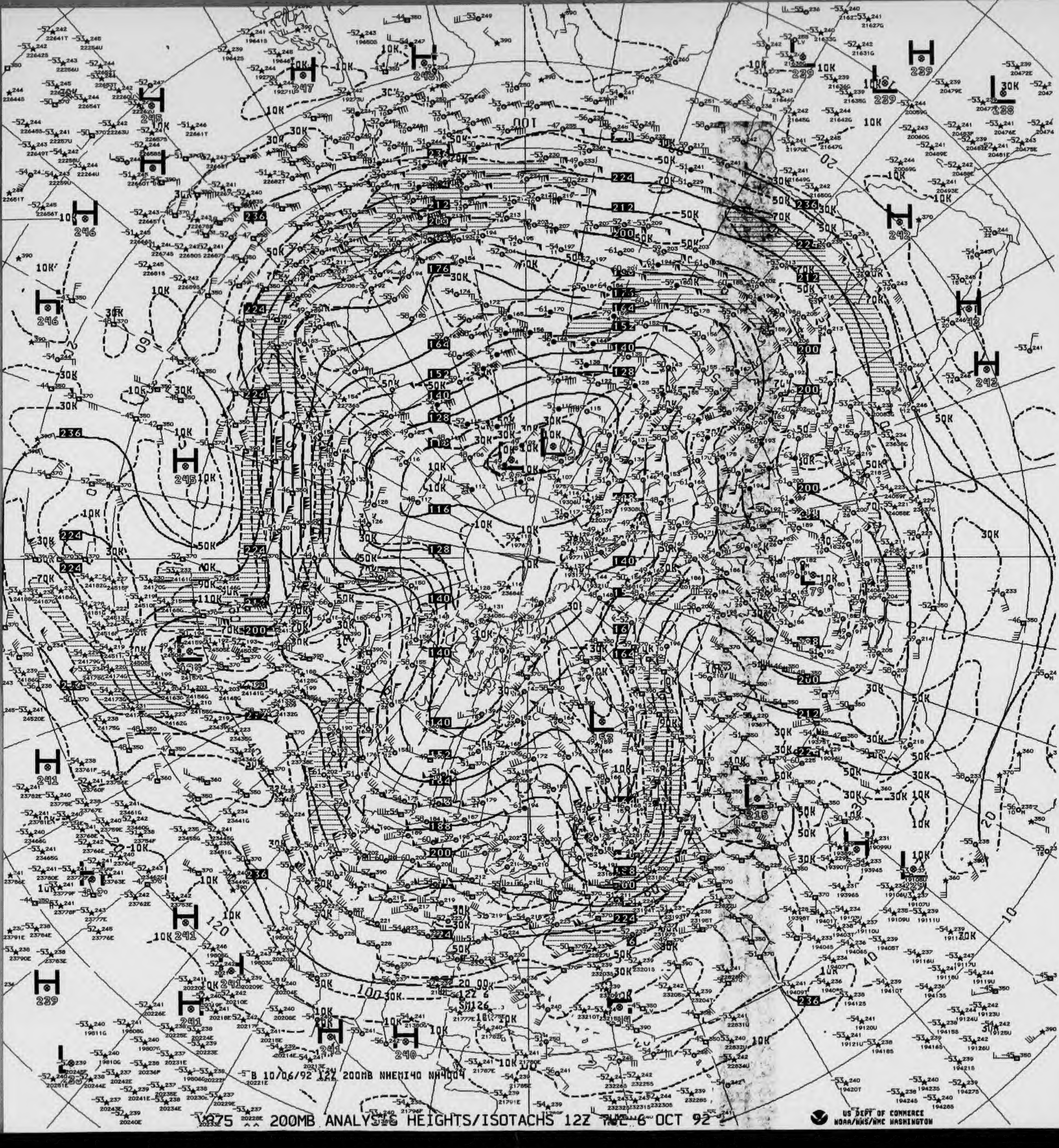

B 10/06/92 12Z 200MB NHEMI40 NH4004

1875 200MB ANALYSIS HEIGHTS/ISOTACHS 12Z TUE 6 OCT 92

US DEPT OF COMMERCE
NOAA/NWS/NMC WASHINGTON

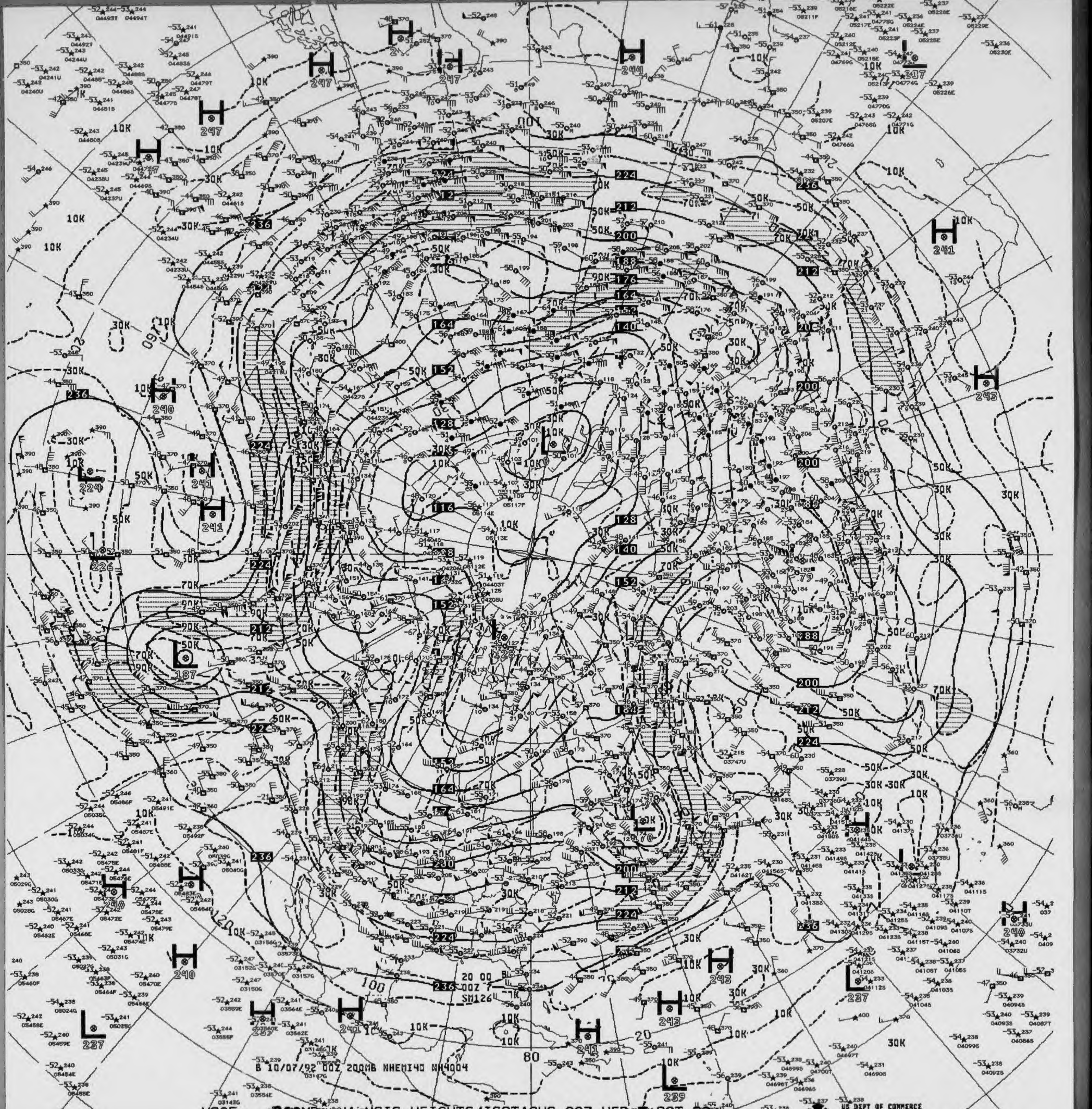
20 00
00Z 7
SM126
80
H 247
H 244
H 241
H 243
H 240
L 224
L 226
L 187
L 128
L 170
L 237
L 239
10K
30K
50K
70K
90K

B 10/07/92 00Z 200MB NHEMI40 NH4004

V825 200MB ANALYSIS HEIGHTS/ISOTACHS 00Z WED 7 OCT 92

US DEPT OF COMMERCE
NOAA/NWS/NMC WASHINGTON

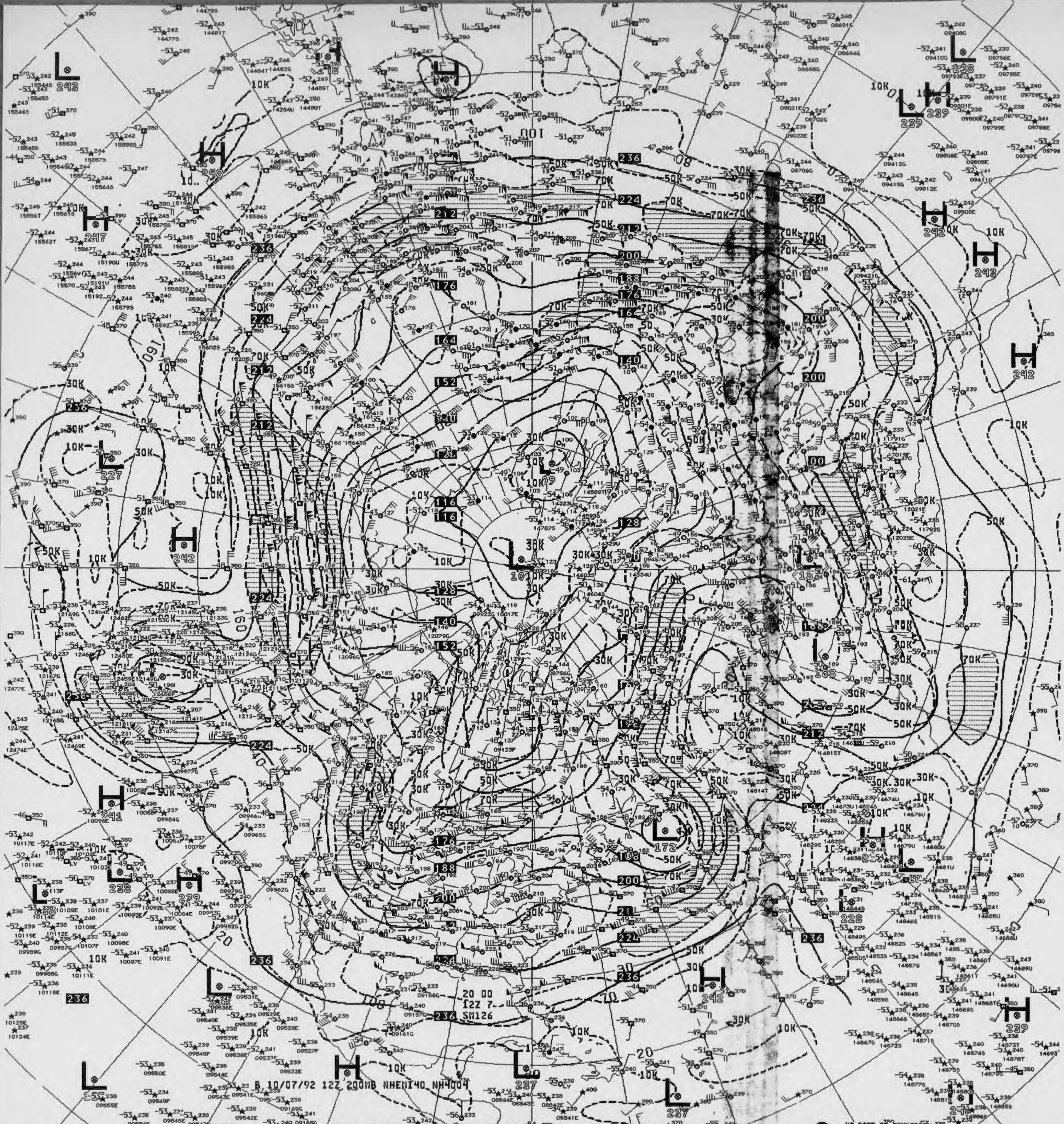
B 10/07/92 12Z 200MB NHEMI40 NH4004
20 00
12Z 7
SM126

V875 .. 200MB ANALYSIS HEIGHTS/ISOTACHS 12Z WED 7 OCT 92

US DEPT OF COMMERCE
NOAA/NWS/NMC WASHINGTON

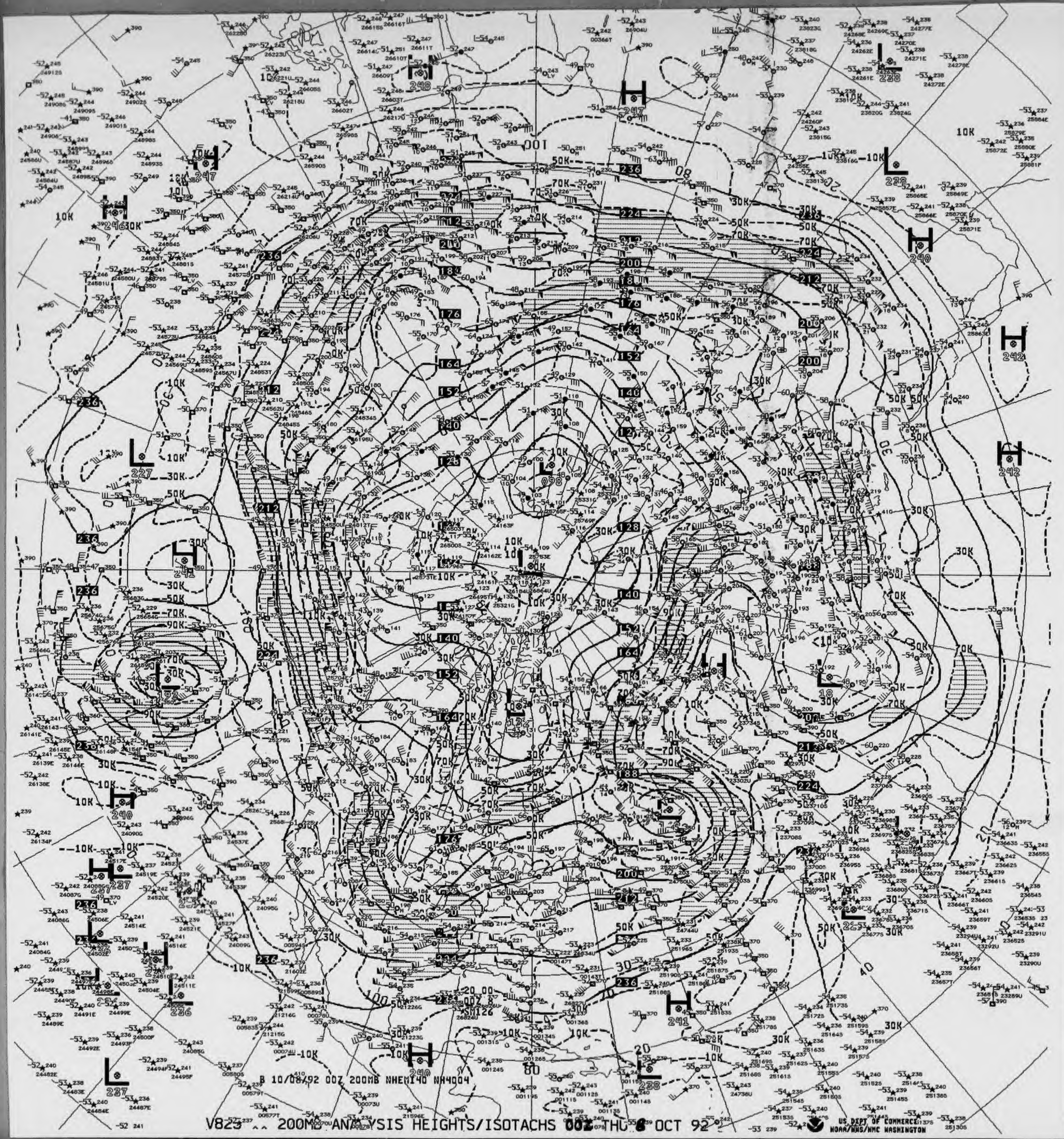
B 10/08/92 00Z 200MB NHEMI40 NH4004

V823 ^^ 200MB ANALYSIS HEIGHTS/ISOTACHS 00Z THU 8 OCT 92

US DEPT OF COMMERCE
NOAA/NWS/NMC WASHINGTON

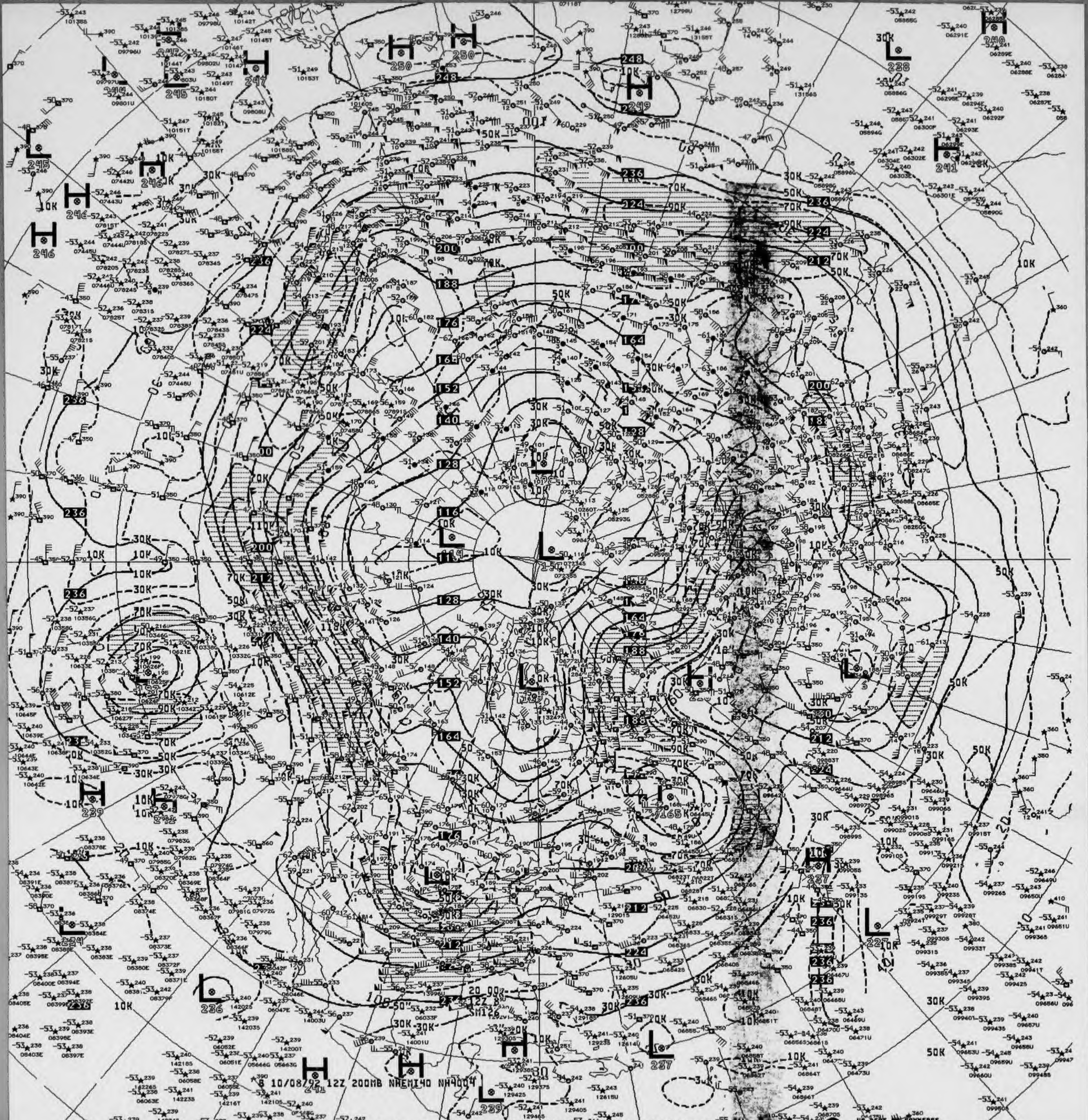
8 10/08/92 12Z 200MB NHEMI40 NH4004

275 200MB ANALYSIS HEIGHTS/ISOTACHS 12Z THU 8 OCT 92

US DEPT OF COMMERCE
NOAA/NWS/NMC WASHINGTON

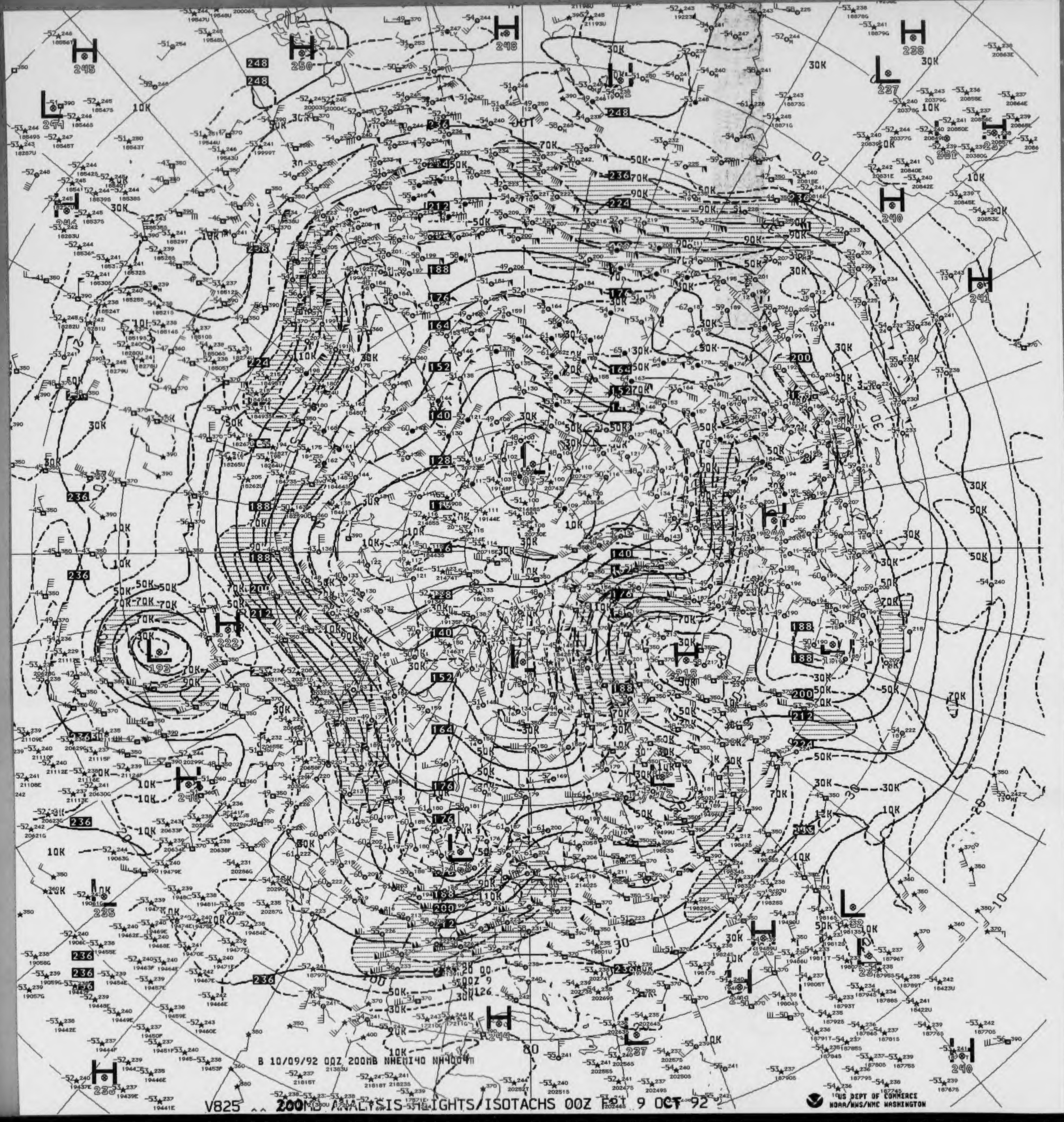

B 10/09/92 00Z 200MB NHEMI40 NH4004
H 245
H 250
H 246
H 236
L 241
L 237
H 240
H 241
H 222
L 193
H 200
H 240
H 235
H 244
L 237
H 240
H 236
H 218
248
236
224
212
200
188
176
164
152
140
128
10K
30K
50K
70K
90K

V825 200MB ANALYSIS HEIGHTS/ISOTACHS 00Z FRI 9 OCT 92

US DEPT OF COMMERCE
NOAA/NWS/NMC WASHINGTON

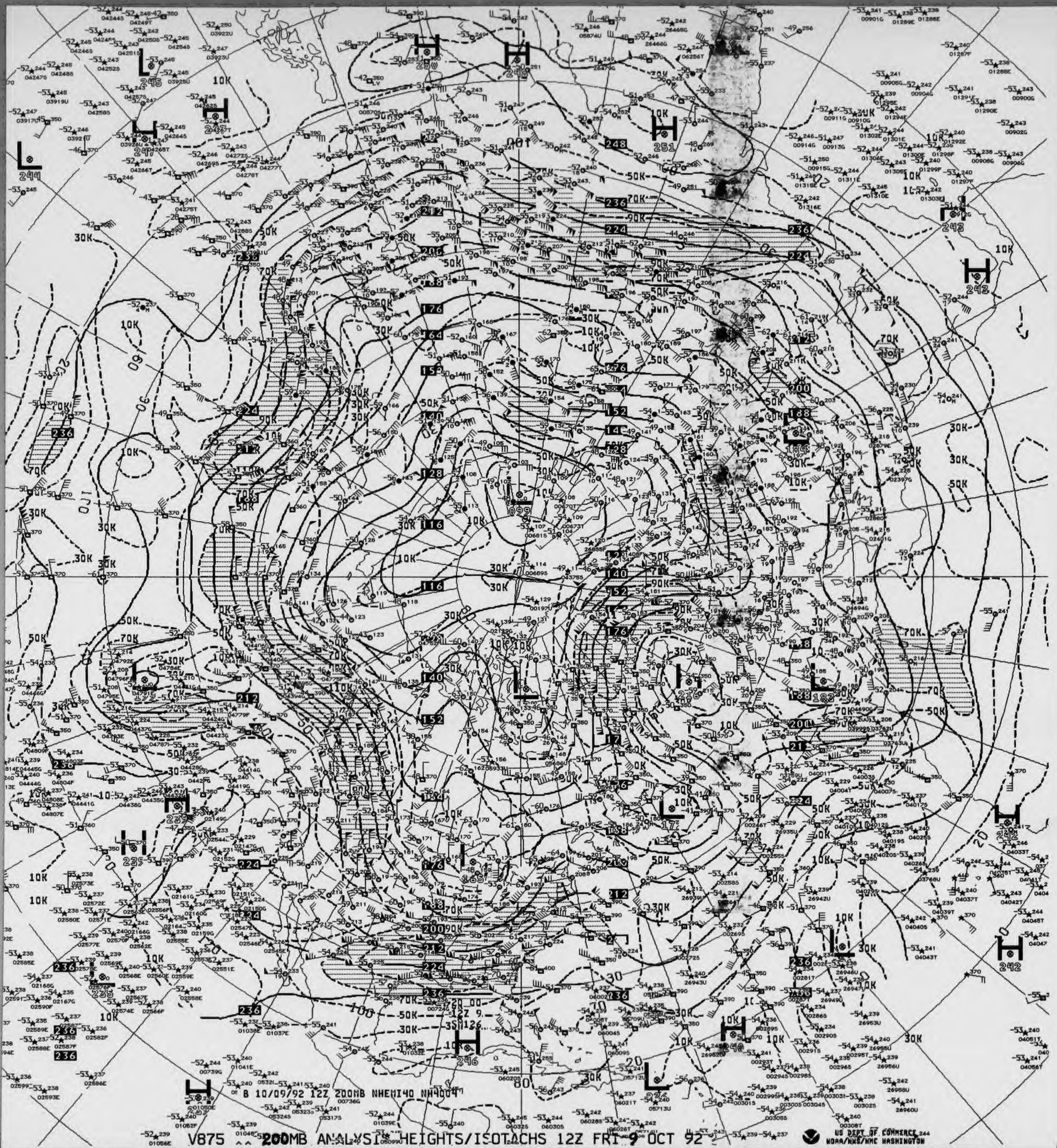

B 10/09/92 12Z 200MB NHEMI40 NH4004

V875 ^^ 200MB ANALYSIS HEIGHTS/ISOTACHS 12Z FRI 9 OCT 92

US DEPT OF COMMERCE
NOAA/NWS/NMC WASHINGTON

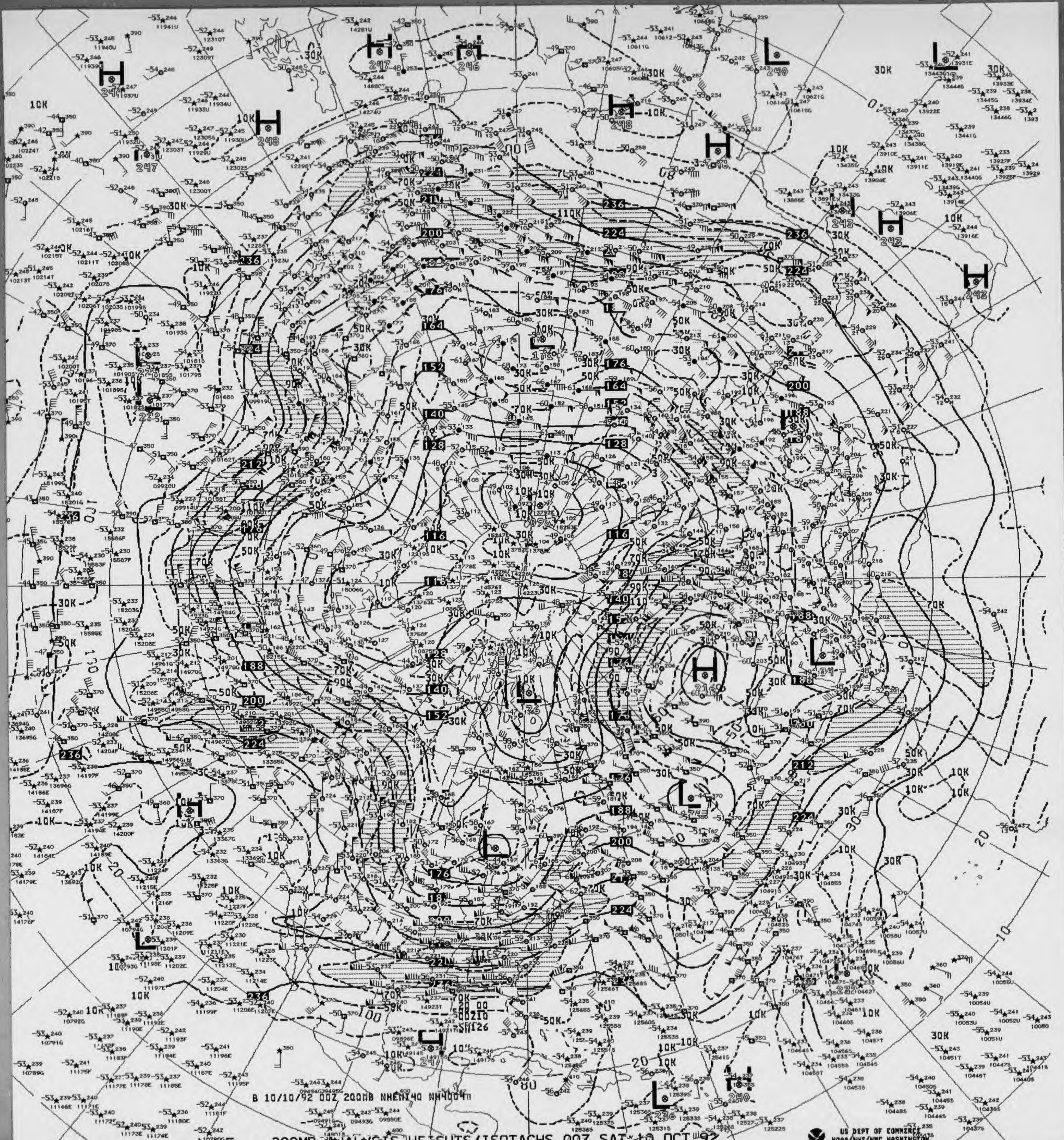
B 10/10/92 00Z 200MB NHEM140 NH4004

V825 .. 200MB ANALYSIS HEIGHTS/ISOTACHS 00Z SAT 10 OCT 92

US DEPT OF COMMERCE
NOAA/NWS/NMC WASHINGTON

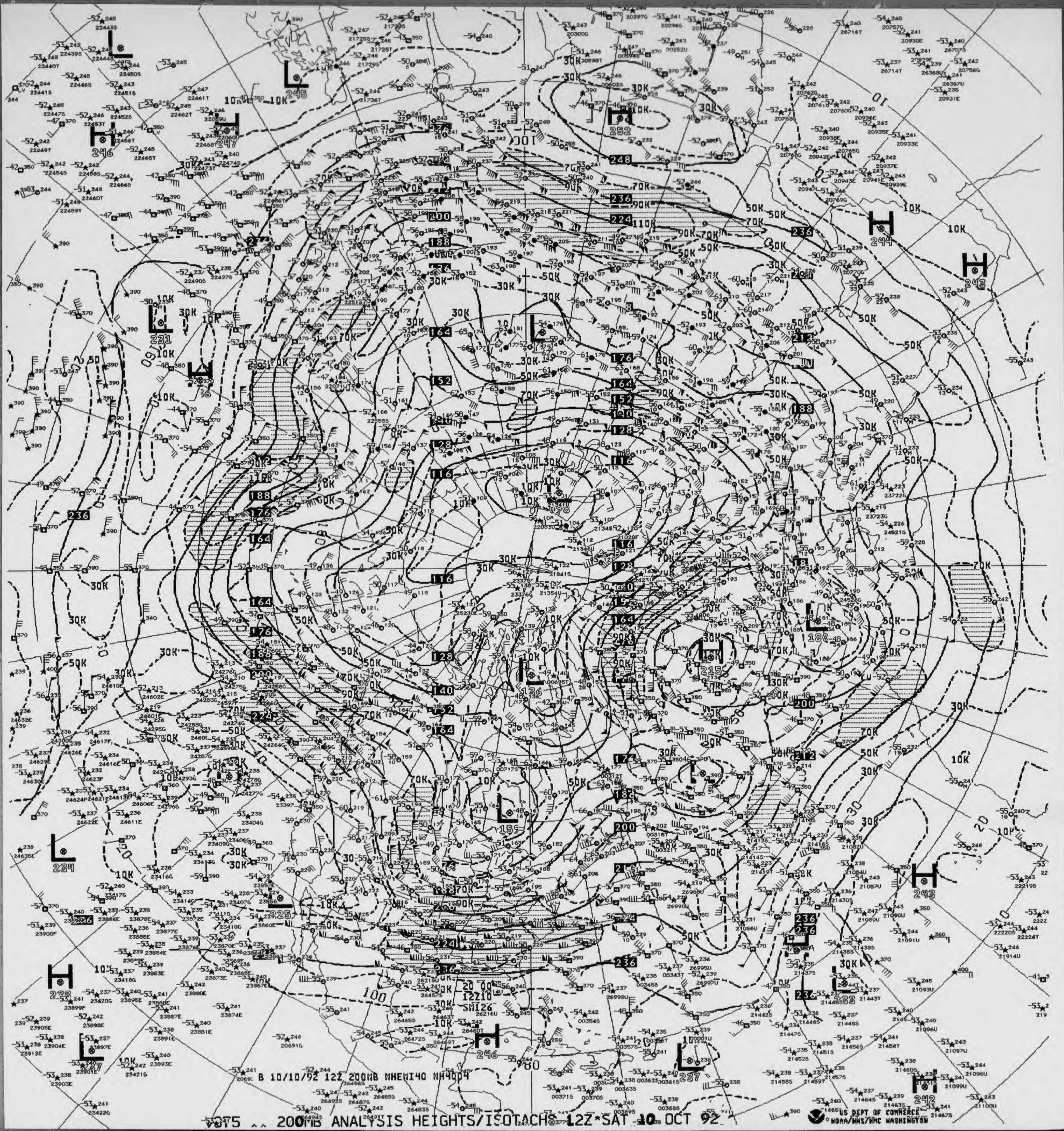

B 10/10/92 12Z 200MB NHEMI40 NH4004

VDT5 ^^ 200MB ANALYSIS HEIGHTS/ISOTACHS 12Z SAT 10 OCT 92

US DEPT OF COMMERCE
NOAA/NWS/NMC WASHINGTON

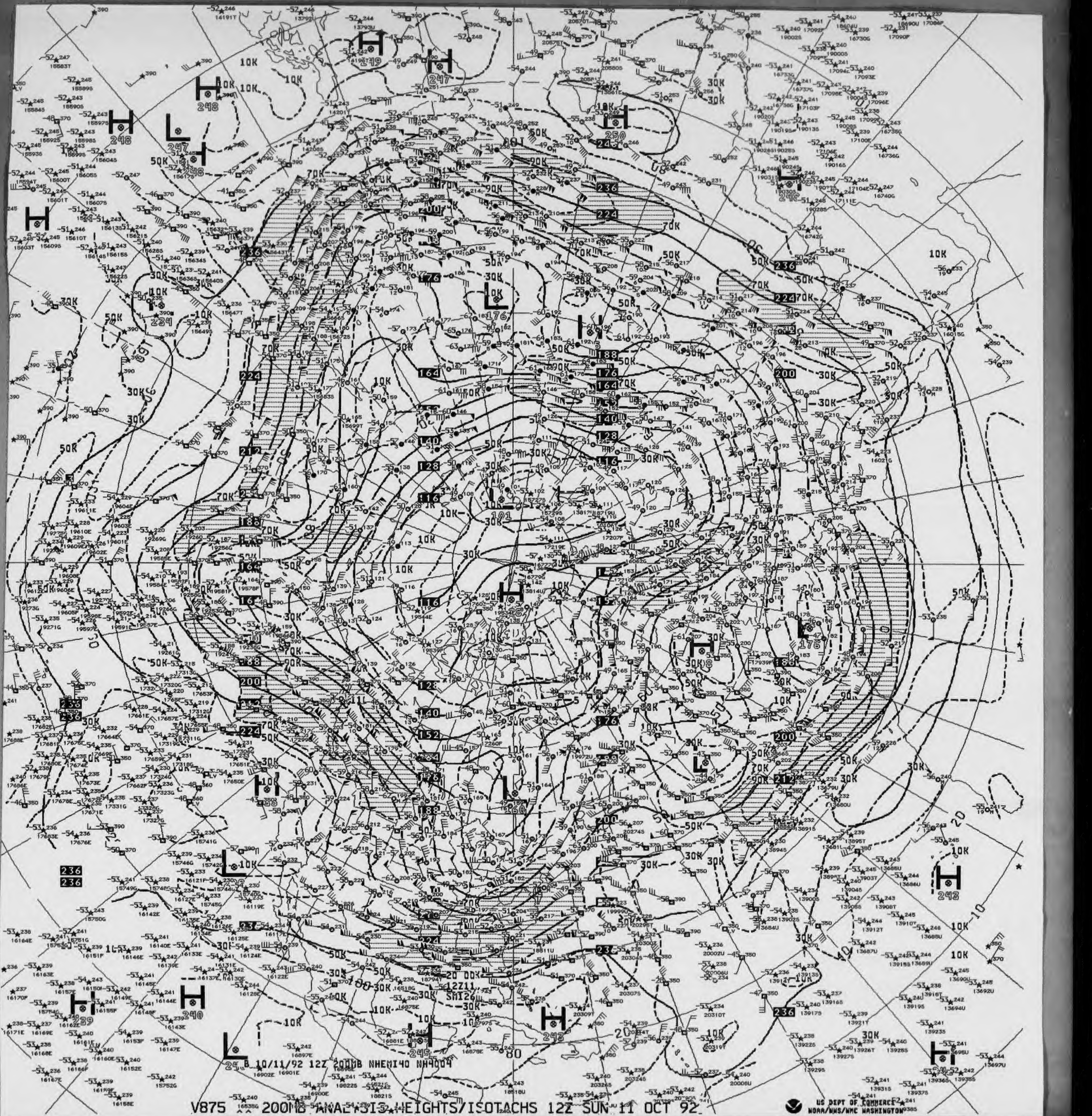
10/11/92 12Z 200MB NHEMI40 NH4004
H
L
10K
30K
50K
70K
90K
236
224
212
200
188
176
164
152
140
128
116
US DEPT OF COMMERCE
NOAA/NWS/NMC WASHINGTON

V875 200MB ANALYSIS HEIGHTS/ISOTACHS 12Z SUN 11 OCT 92

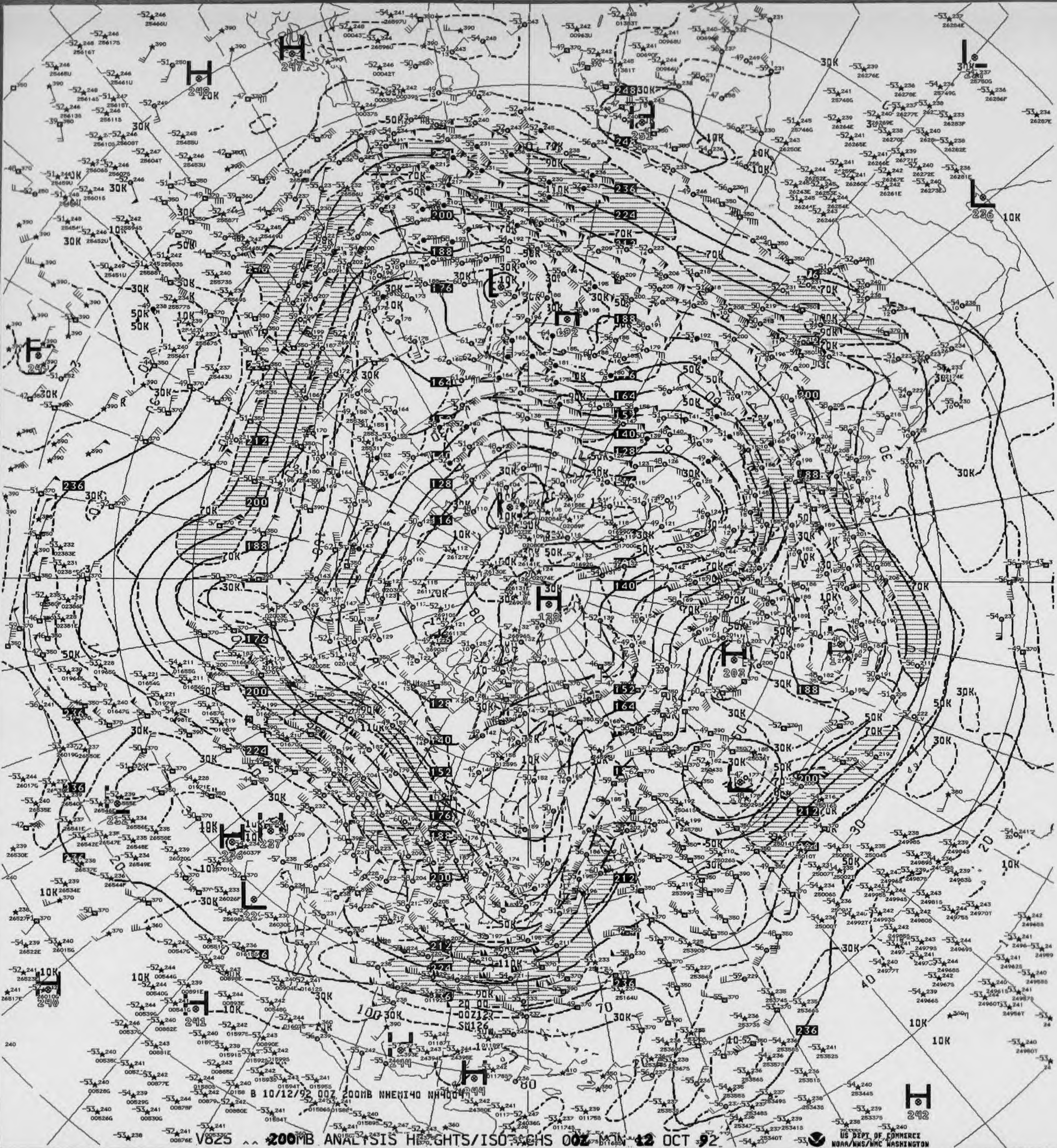
B 10/12/92 00Z 200MB NHEMI40 NH4004

V825 ^^ 200MB ANALYSIS HEIGHTS/ISOTACHS 00Z MON 12 OCT 92

US DEPT OF COMMERCE
NOAA/NWS/NMC WASHINGTON

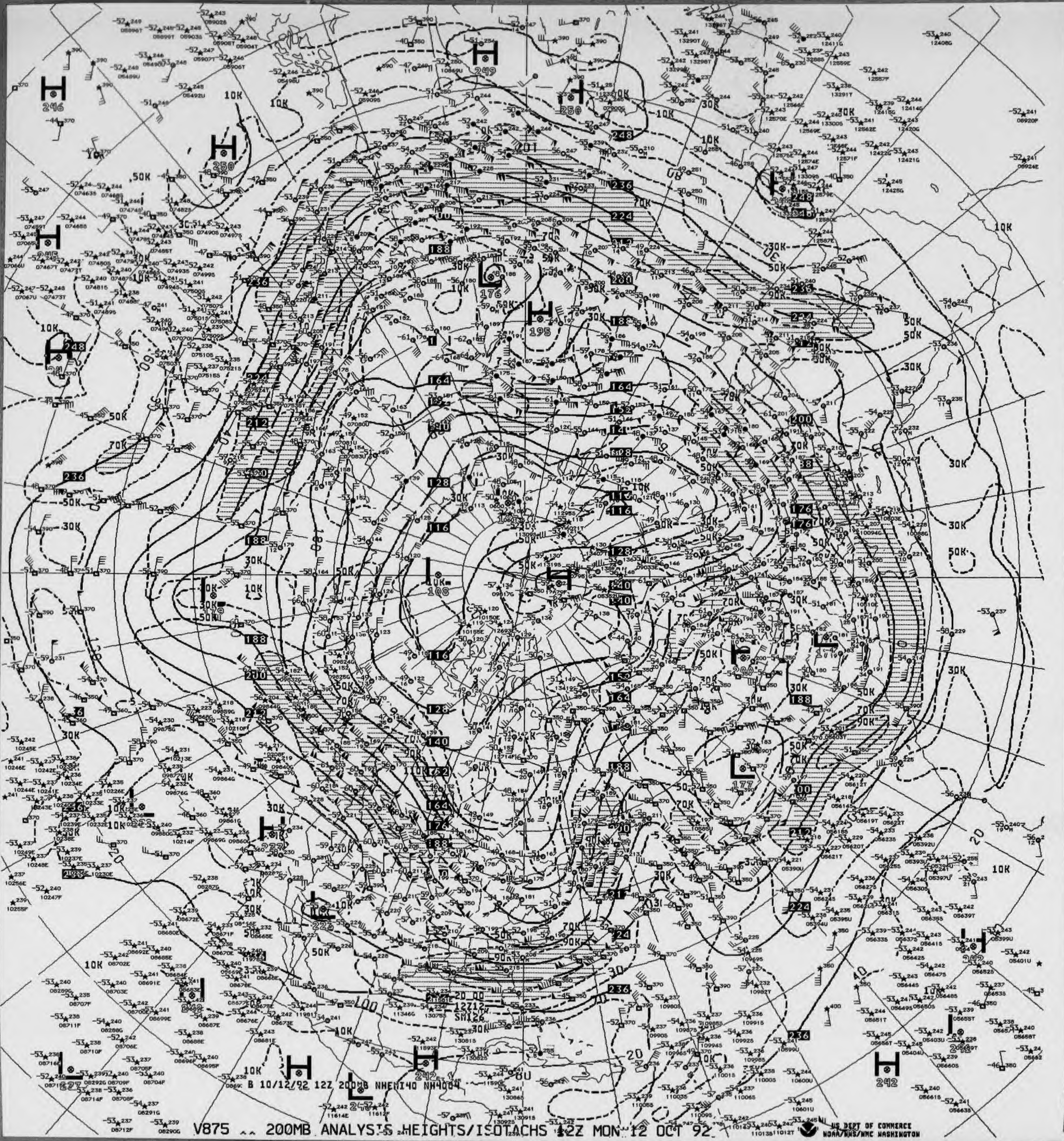
B 10/12/92 12Z 200MB NHEMI40 NH4004
H
246
H
250
H
249
H
248
H
195
L
176
L
108
L
200
L
177
L
222
H
242
H
242
H
242
10K
30K
50K
70K
90K

V875 ^^ 200MB ANALYSIS HEIGHTS/ISOTACHS 12Z MON 12 OCT 92

US DEPT OF COMMERCE
NOAA/NWS/NMC WASHINGTON

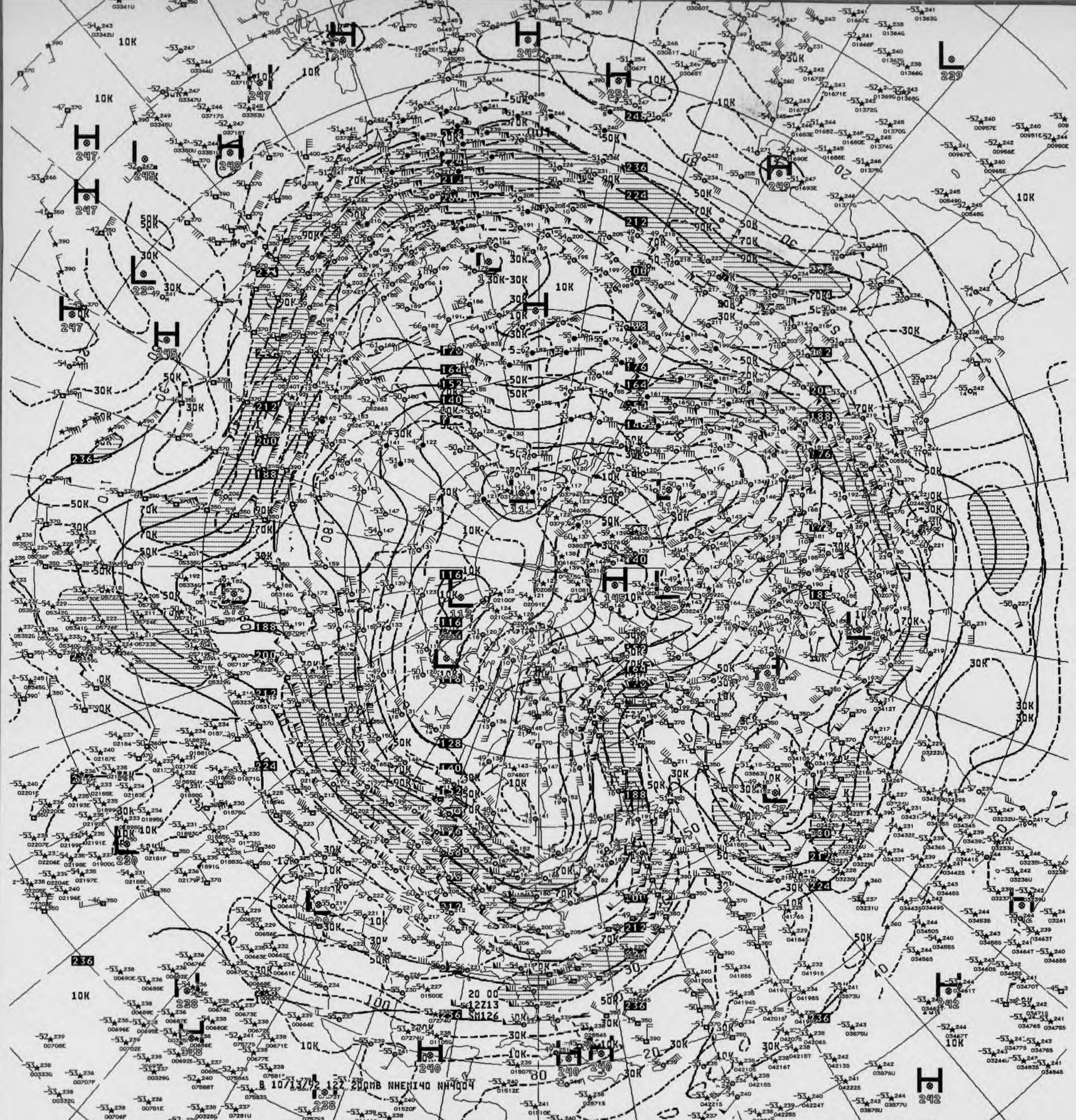
B 10/13/92 12Z 200MB NHEMI40 NH4004
20 00
12Z13
SM126

V355 200MB ANALYSIS HEIGHTS/ISOTACHS 12Z TUE 13 OCT 92

US DEPT OF COMMERCE
NOAA/NWS/NMC WASHINGTON

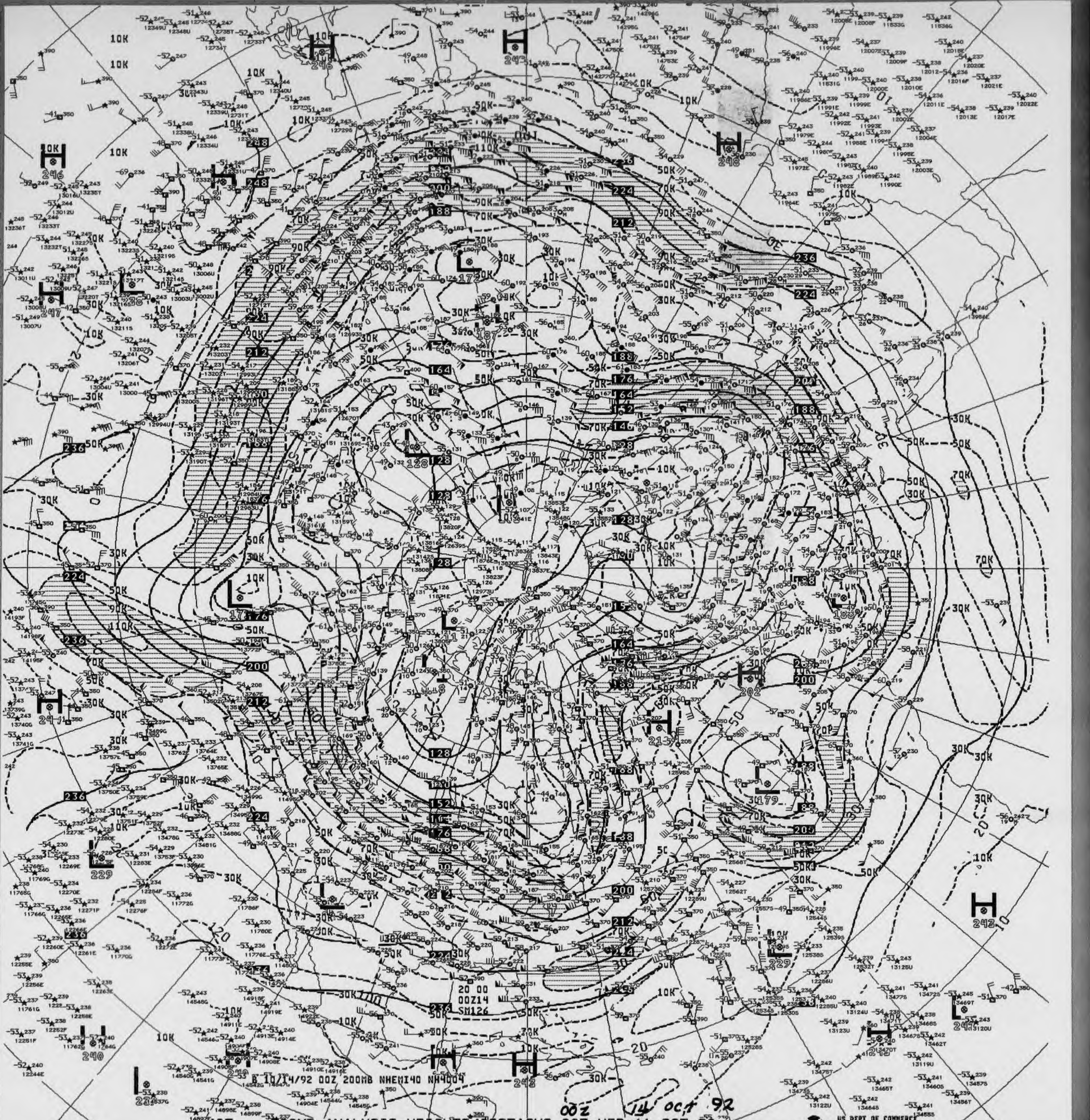
20 00
00Z14
SM126
8 10/14/92 00Z 200MB NHEMI40 NH4004

00Z 14 Oct 92

V825 ^^ 200MB ANALYSIS HEIGHTS/ISOTACHS 00Z WED [illegible] OCT 92

US DEPT OF COMMERCE
NOAA/NWS/NMC WASHINGTON

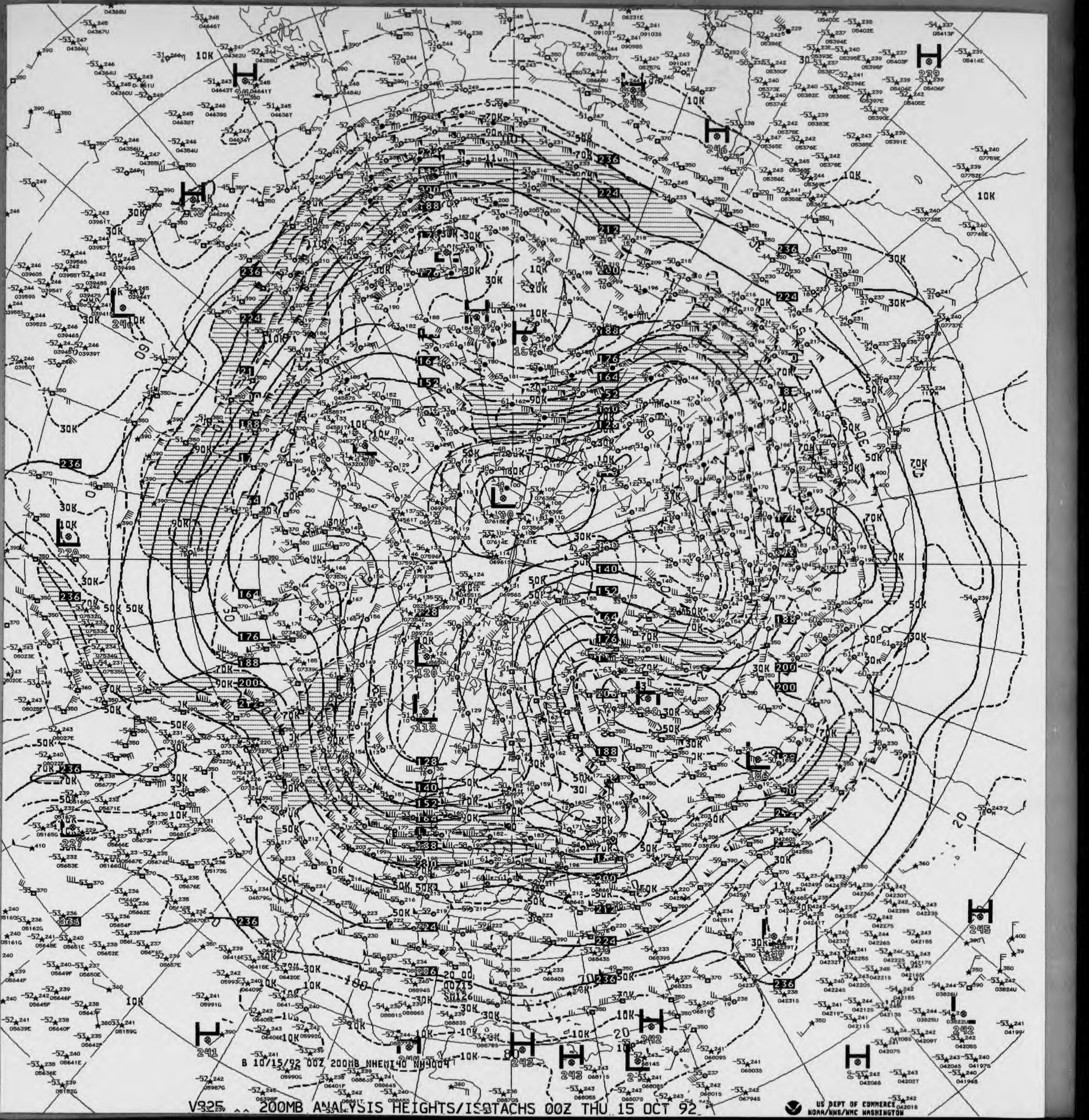
B 10/15/92 00Z 200MB NHEMI40 NH4004
H
245
H
246
L
240
L
220
L
190
L
120
L
118
L
186
L
227
H
241
H
243
H
243
H
242
H
245
L
242
H
229

V925 ^^ 200MB ANALYSIS HEIGHTS/ISOTACHS 00Z THU 15 OCT 92

US DEPT OF COMMERCE
NOAA/NWS/NMC WASHINGTON

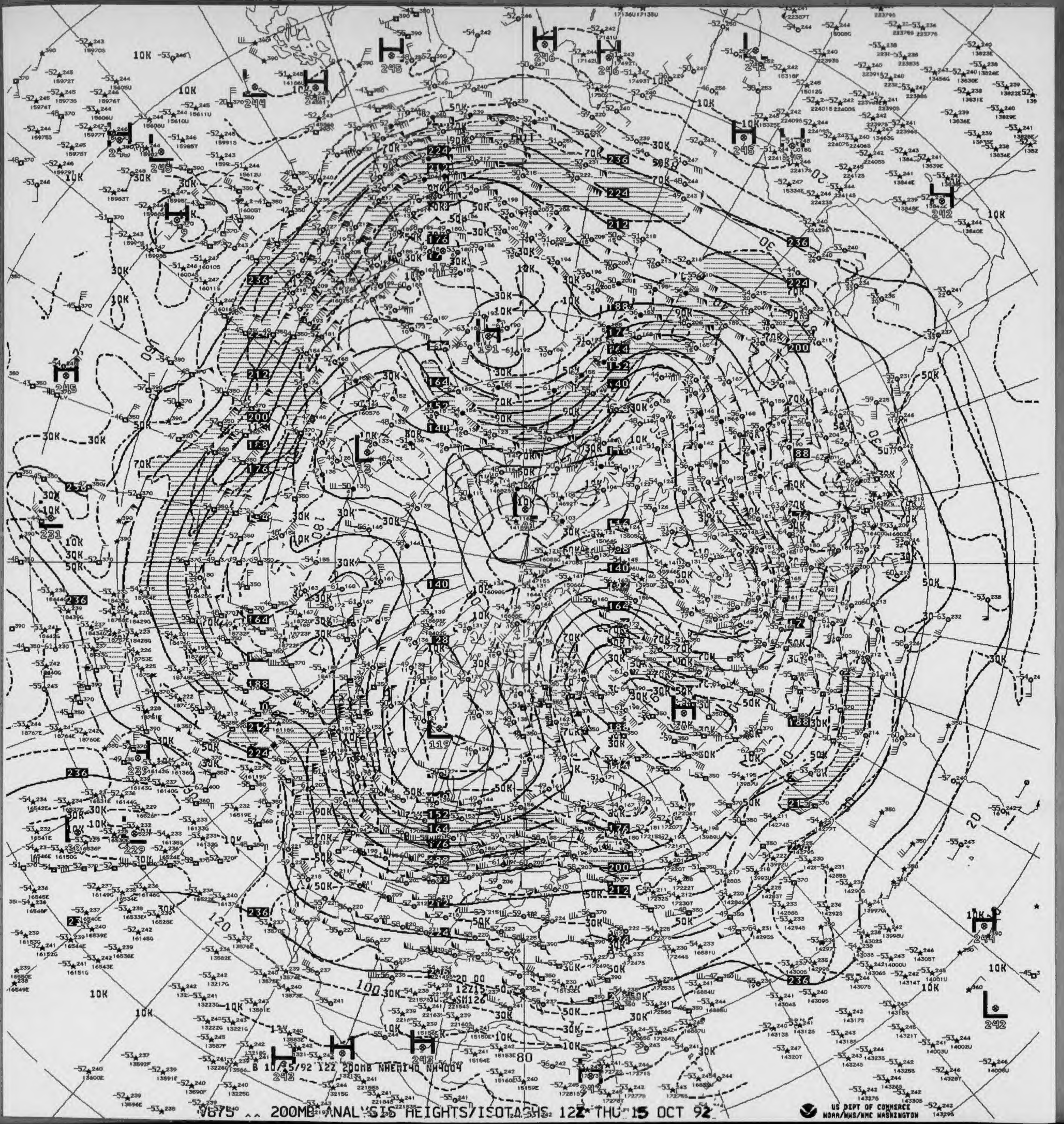
B 10/15/92 12Z 200MB NHEMI40 NH4004
US DEPT OF COMMERCE
NOAA/NWS/NMC WASHINGTON

V675 ^^ 200MB ANALYSIS HEIGHTS/ISOTACHS 12Z THU 15 OCT 92

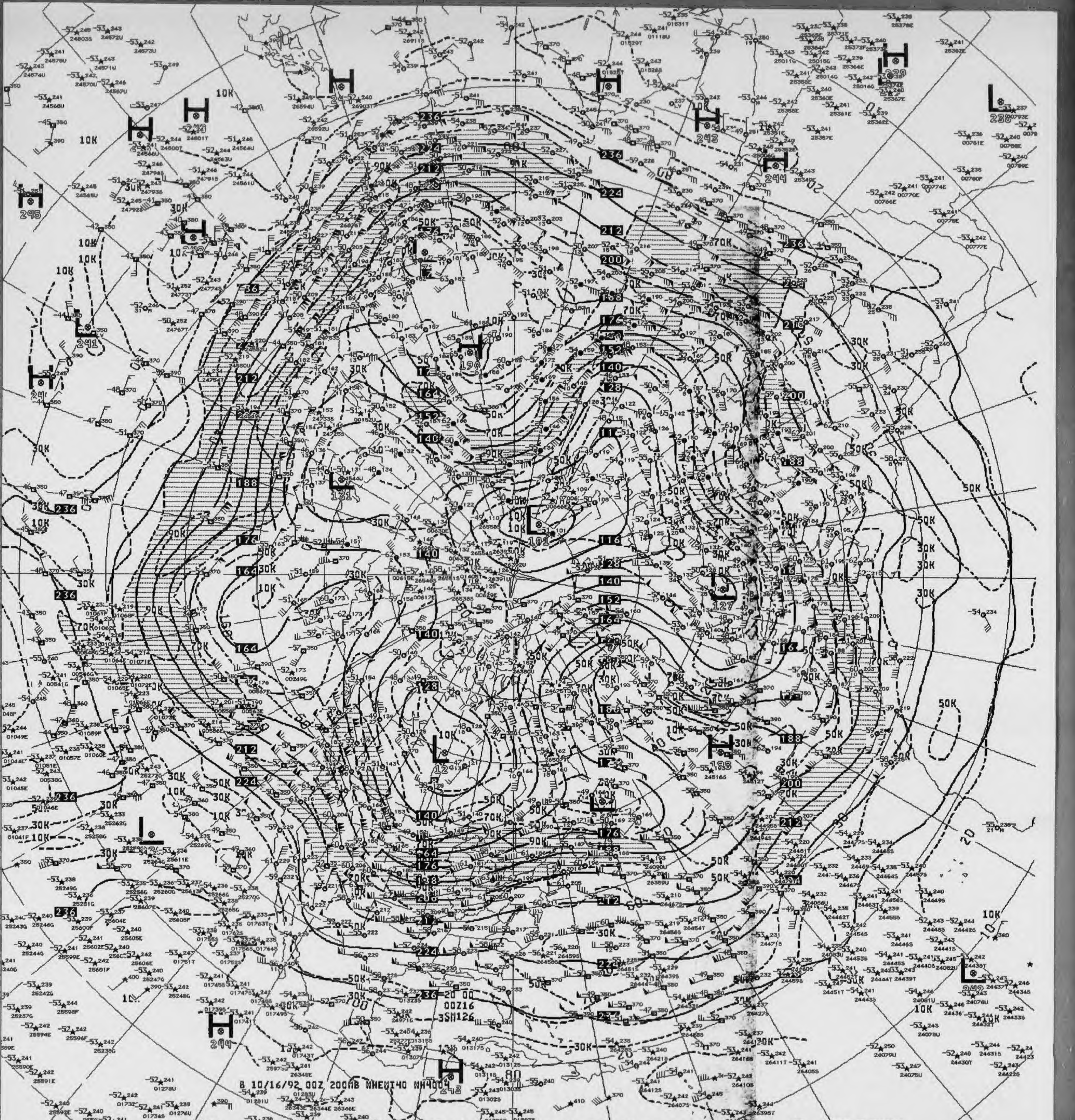

B 10/16/92 00Z 200MB NHEMI40 NH4004
00Z16
35M126
L 101
L 121
L 127
L 131
H 190
H 193
H 244
H 243
H 245
L 238
L 242
L 241
236
224
212
200
188
176
164
152
140
128
116
10K
30K
50K
70K
90K

V625 ^^ 200MB ANALYSIS HEIGHTS/ISOTACHS 00Z FRI 16 OCT 92

US DEPT OF COMMERCE
NOAA/NWS/NMC WASHINGTON

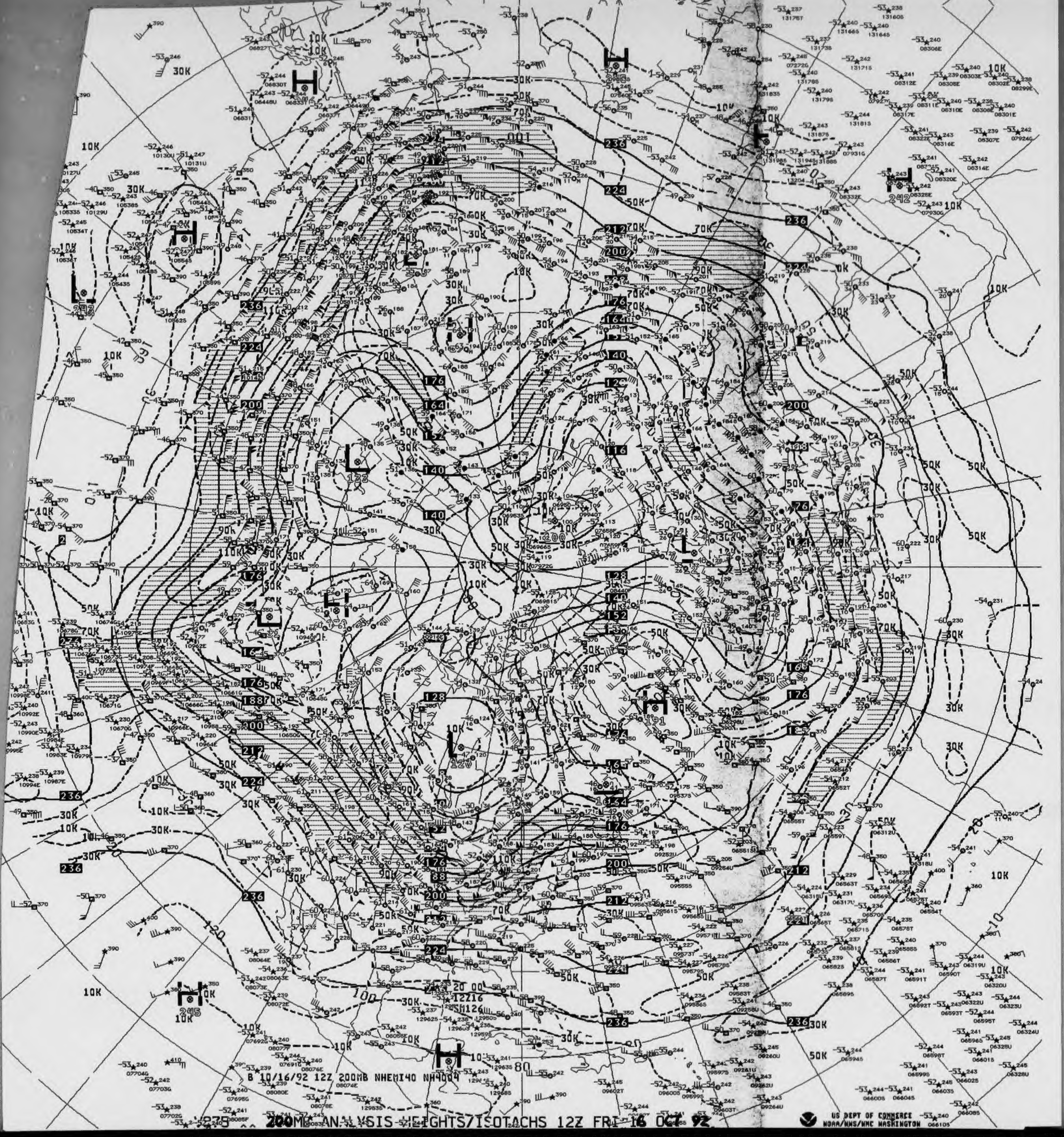

B 10/16/92 12Z 200MB NHEMI40 NH4004

200MB ANALYSIS HEIGHTS/ISOTACHS 12Z FRI 16 OCT 92

US DEPT OF COMMERCE NOAA/NWS/NMC WASHINGTON

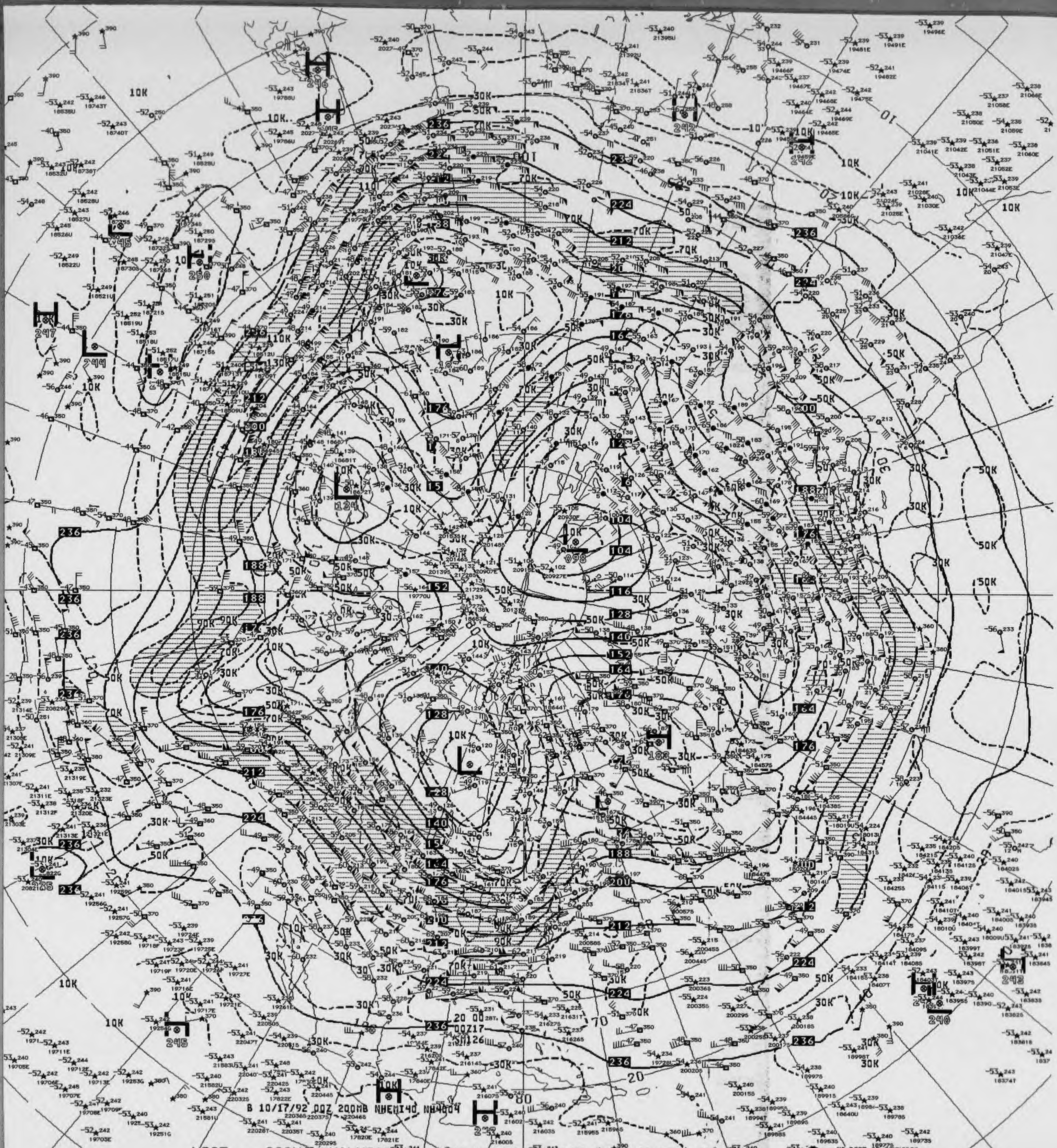
B 10/17/92 00Z 200MB NHEMI40 NH4004

V825 .. 200MB ANALYSIS HEIGHTS/ISOTACHS 00Z SAT 17 OCT 92

US DEPT OF COMMERCE
NOAA/NWS/NMC WASHINGTON


B 10/18/92 00Z 200MB NHEMI.. NH4004

V825 ^^ 200MB ANALYSIS HEIGHTS/ISOTACHS 00Z SUN 18 OCT 92

US DEPT OF COMMERCE
NOAA/NWS/NMC WASHINGTON

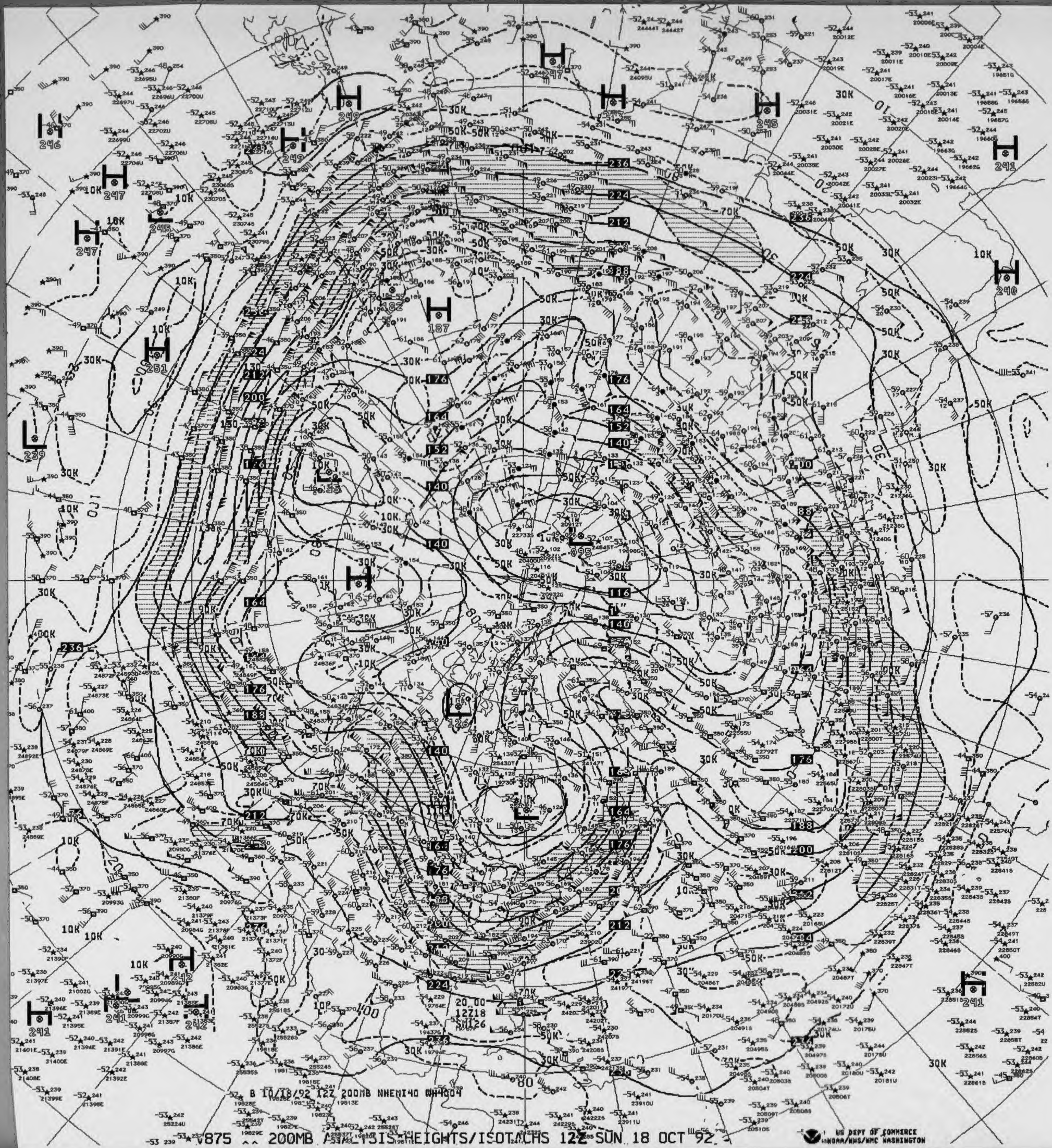
H
249
H
247
H
245
H
246
H
249
H
247
H
245
H
247
H
241
H
240
H
187
H
251
L
239
L
095
L
126
H
241
H
242
H
241
L
241
236
224
212
188
176
164
152
140
116
200
10K
30K
50K
70K
20 00
12Z18
SM126

B 10/18/92 12Z 200MB NHEMI40 NWA004

V875 ^^ 200MB ANALYSIS HEIGHTS/ISOTACHS 12Z SUN 18 OCT 92

US DEPT OF COMMERCE NOAA/NWS/NMC WASHINGTON

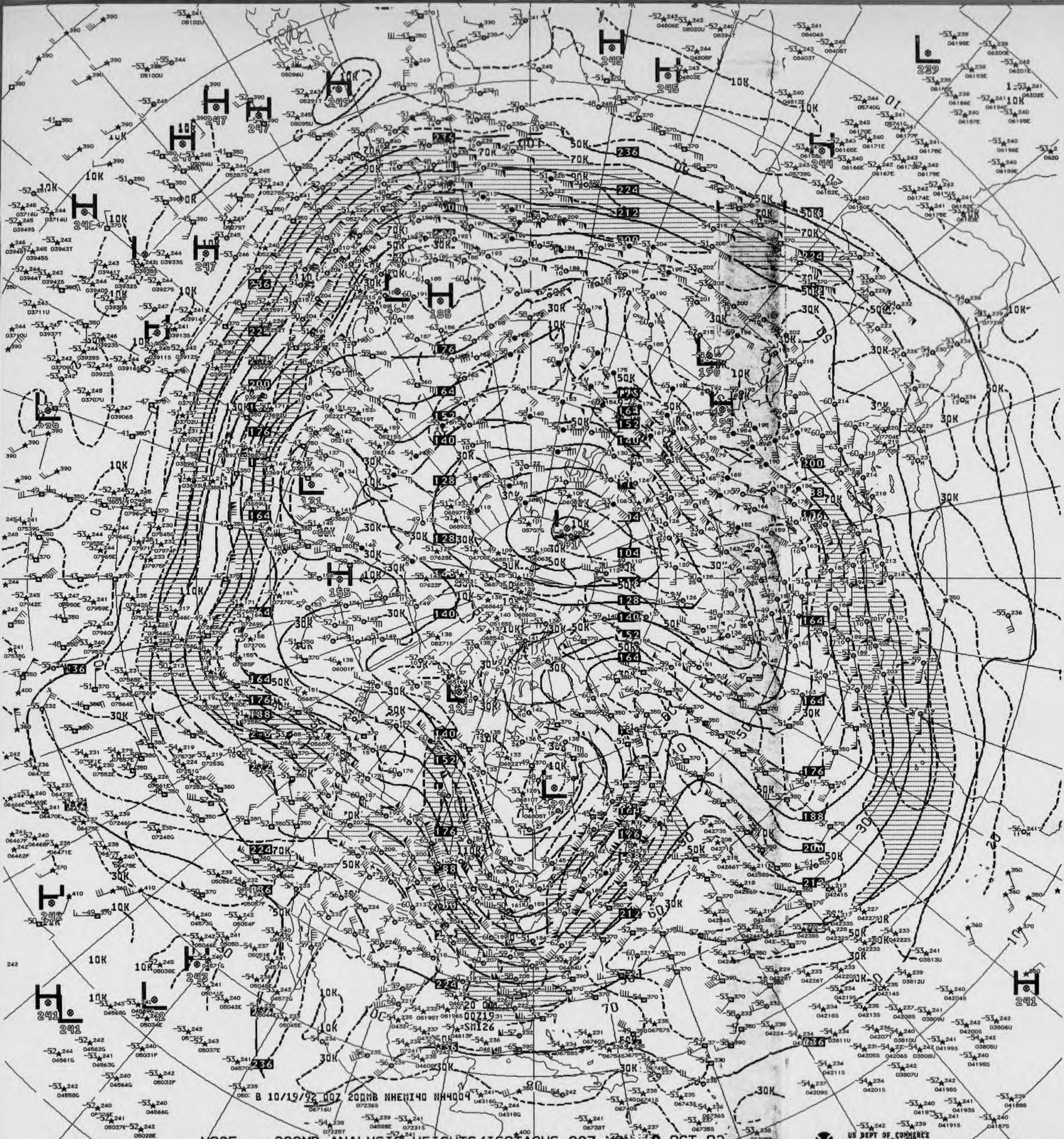

B 10/19/92 00Z 200MB NHEMI40 NH4004
H 245
H 245
H 249
H 247
H 247
H 243
H 247
L 239
L 244
L 229
L 171
H 185
H 155
L 190
H 194
L 121
L 129
L 241
H 241
H 241
H 243
H 242
10K
30K
50K
70K
90K

V825 ^^ 200MB ANALYSIS HEIGHTS/ISOTACHS 00Z MON 19 OCT 92

US DEPT OF COMMERCE
NOAA/NWS/NMC WASHINGTON



8.10/19/92 12Z 200MB NHEMI40 NH0004

V875 ^^ 200MB ANALYSIS HEIGHTS/ISOTACHS 12Z MON 19 OCT 92

US DEPT OF COMMERCE
NOAA/NWS/NMC WASHINGTON

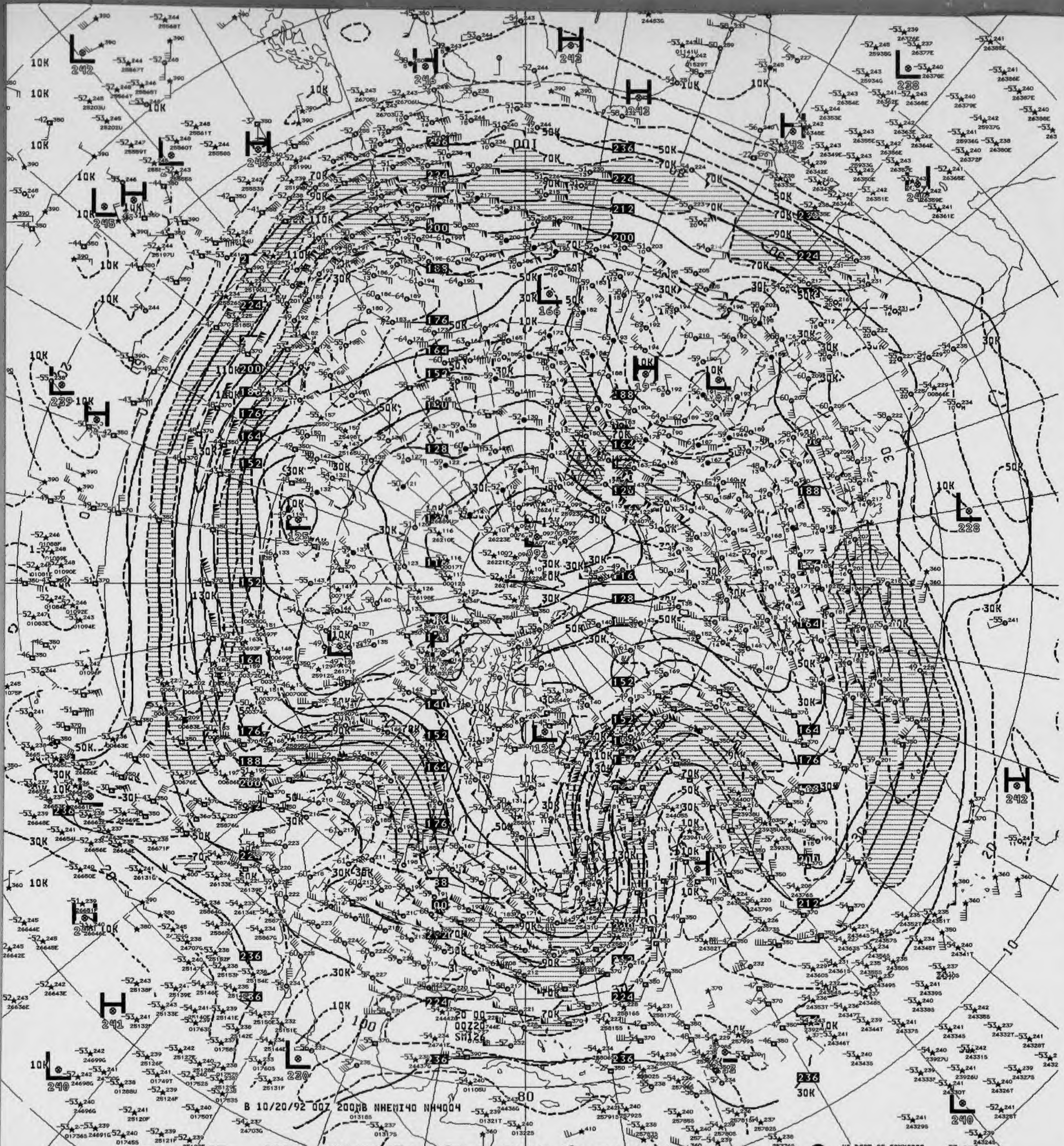
B 10/20/92 00Z 200MB NHEMI40 NH4004

200MB ANALYSIS HEIGHTS/ISOTACHS 00Z TUE 20 OCT 92

US DEPT OF COMMERCE
NOAA/NWS/NMC WASHINGTON

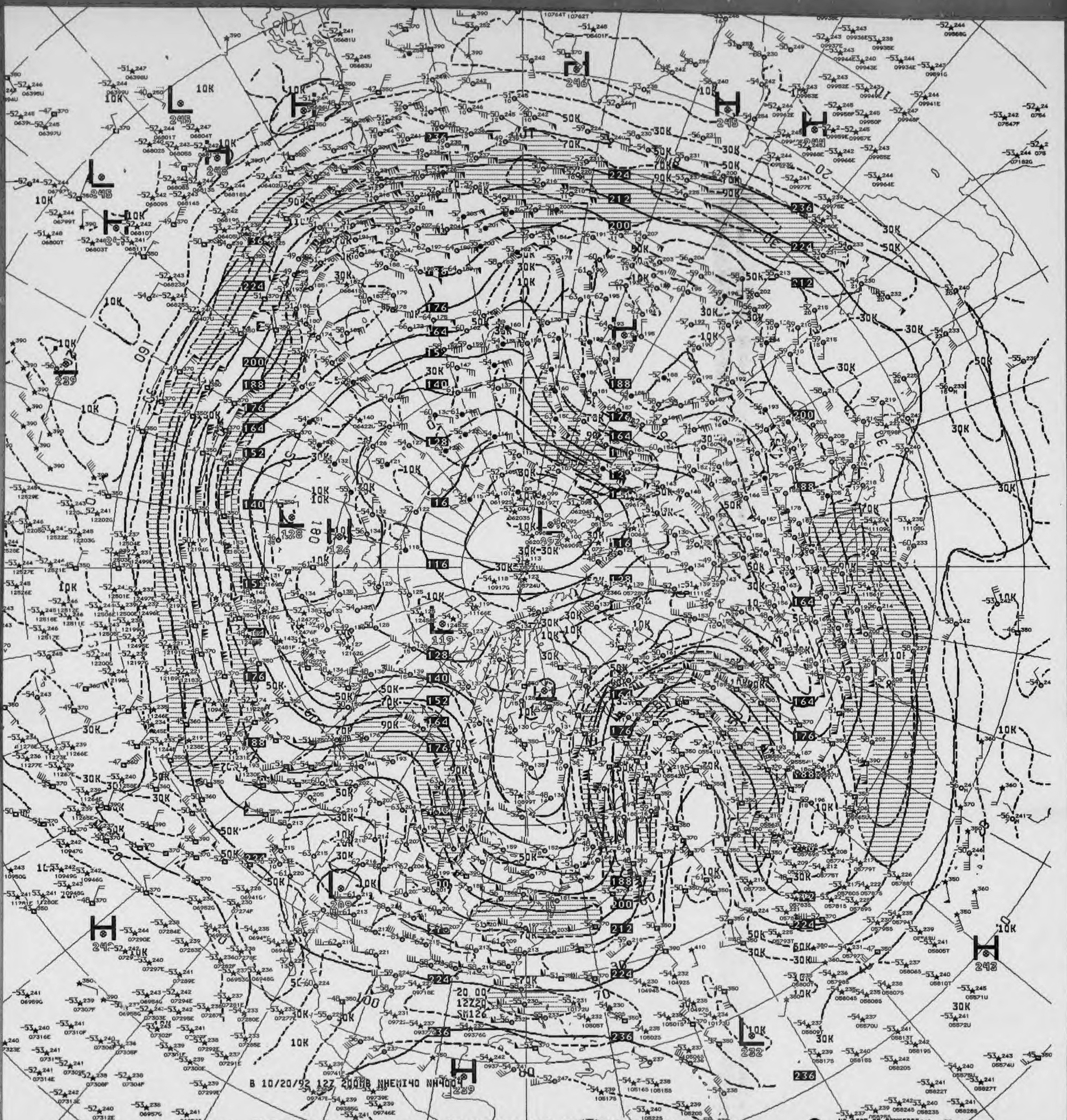
B 10/20/92 12Z 200MB NHEMI40 NH4004

V875 200MB ANALYSIS HEIGHTS/ISOTACHS 12Z TUE 20 OCT 92

US DEPT OF COMMERCE NOAA/NWS/NMC WASHINGTON

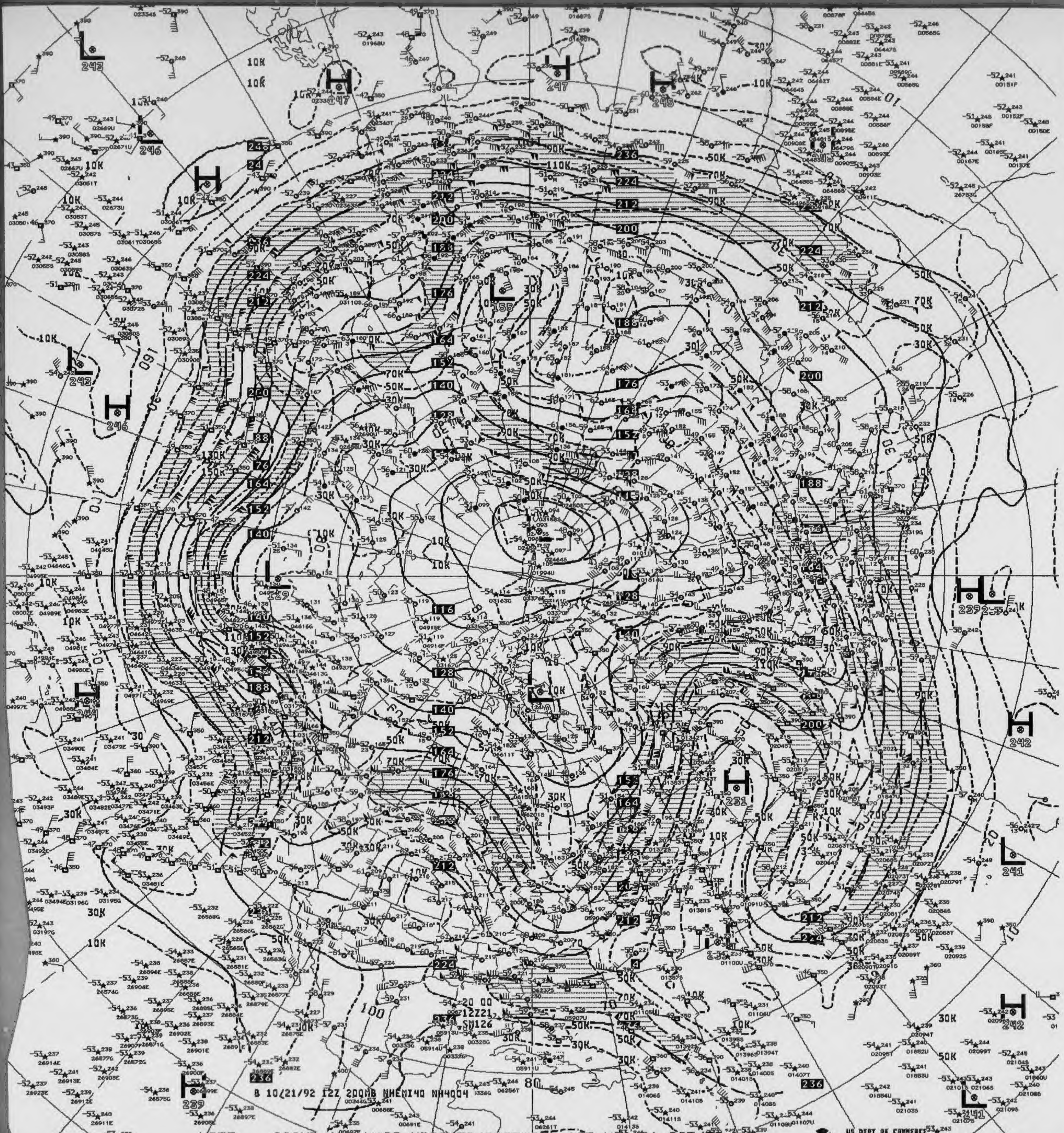
B 10/21/92 12Z 200MB NHEMI40 NH4004
US DEPT OF COMMERCE
NOAA/NWS/NMC WASHINGTON

V875 .. 200MB ANALYSIS HEIGHTS/ISOTACHS 12Z WED 21 OCT 92


20 00
00Z22
SM126
8 10/22/92 00Z 200MB NHEMI40 NH4004
V925 .. 200MB ANALYSIS HEIGHTS/ISOTACHS 00Z THU 22 OCT 92
US DEPT OF COMMERCE
NOAA/NWS/NMC WASHINGTON

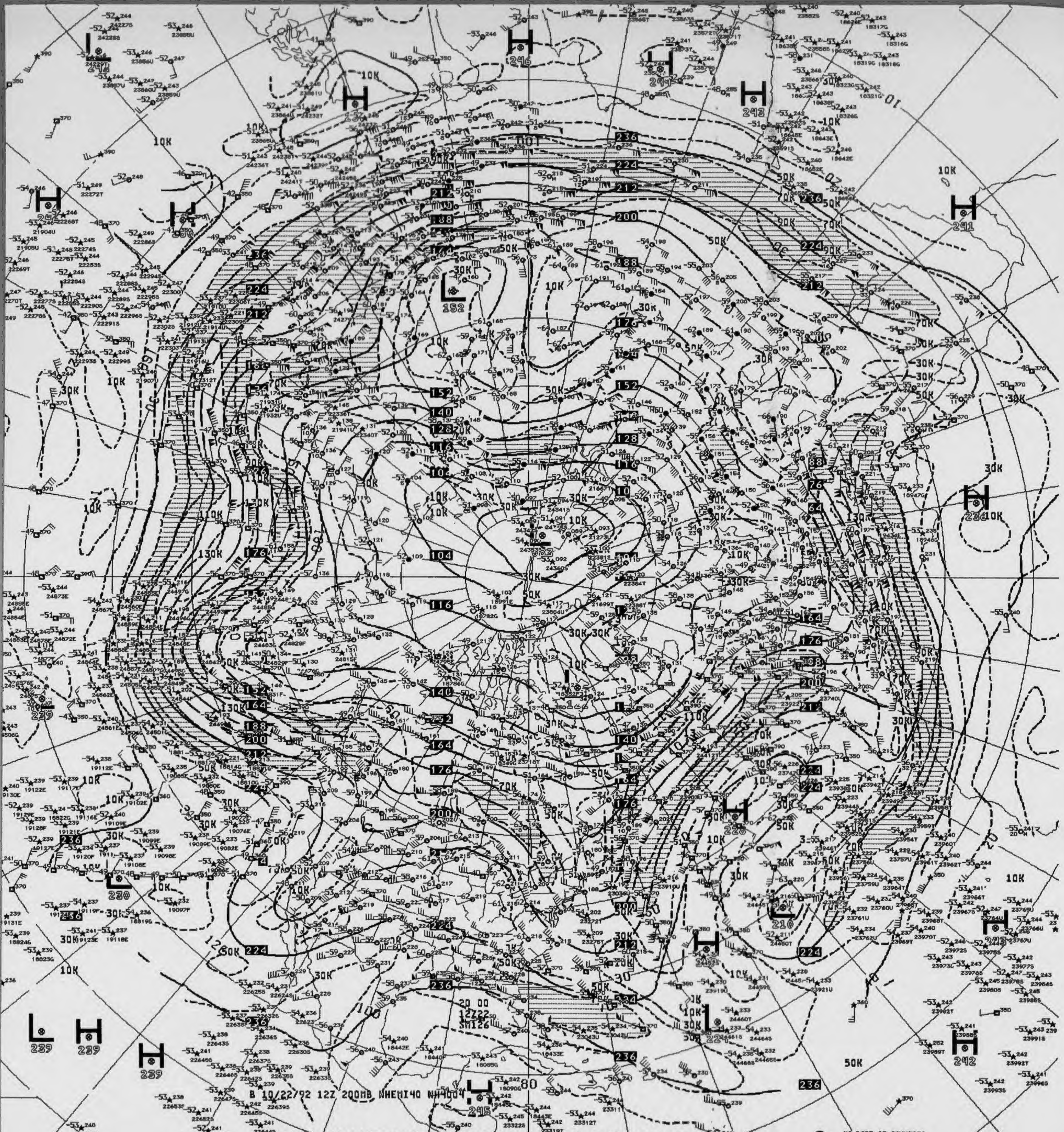
B 10/22/92 12Z 200MB NHEMI40 NH4004
20 00
12Z22
SM126
H
246
243
241
236
228
242
239
245
L
152
230
210
10K
30K
50K
70K
90K
110K
130K

V875 ^^ 200MB ANALYSIS HEIGHTS/ISOTACHS 12Z THU 22 OCT 92

US DEPT OF COMMERCE
NOAA/NWS/NMC WASHINGTON

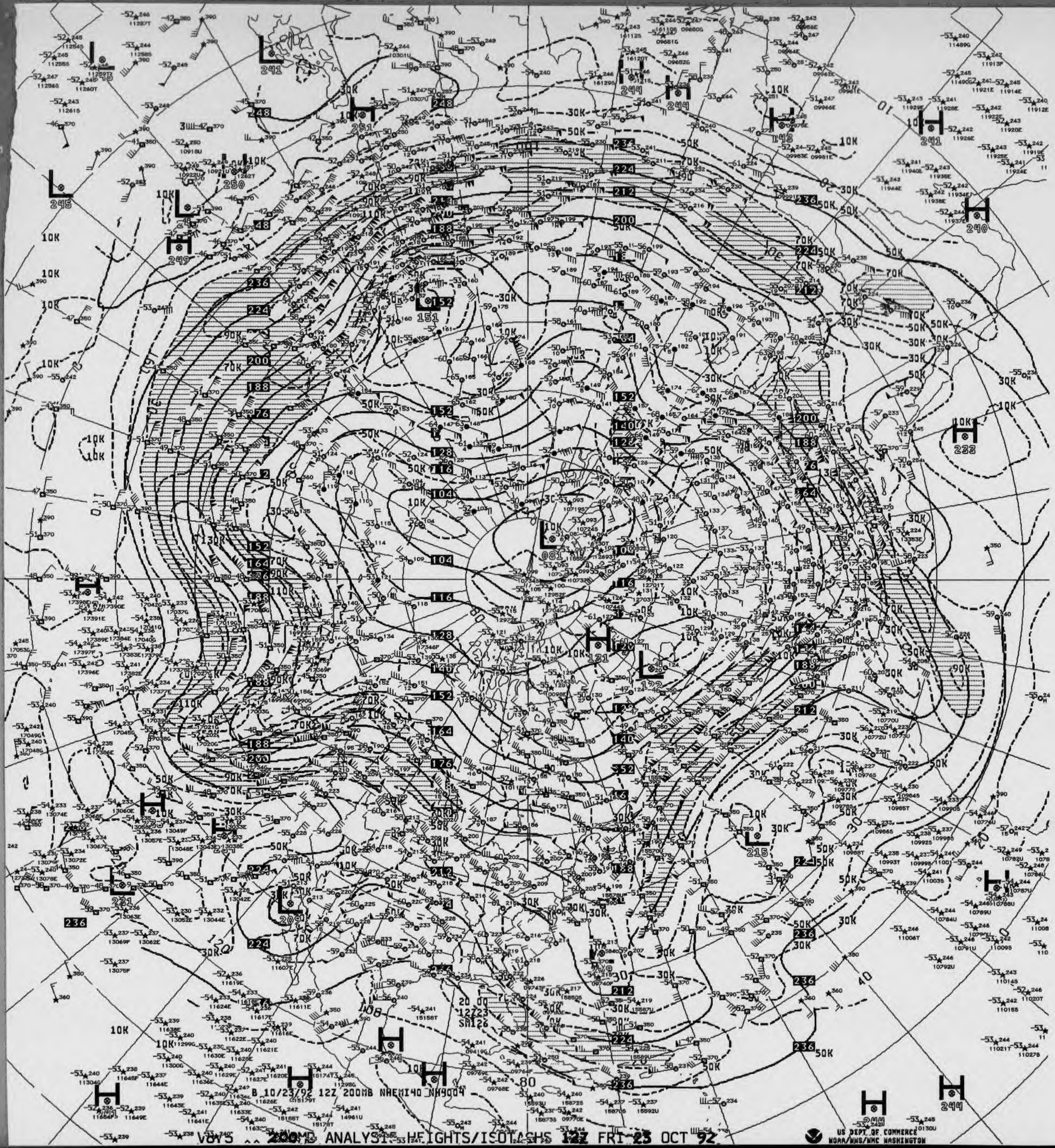

B 10/23/92 12Z 200MB NHEMI40 NH9004

V8Y5 ^^ 200MB ANALYSIS HEIGHTS/ISOTACHS 12Z FRI 23 OCT 92

US DEPT OF COMMERCE
NOAA/NWS/NMC WASHINGTON

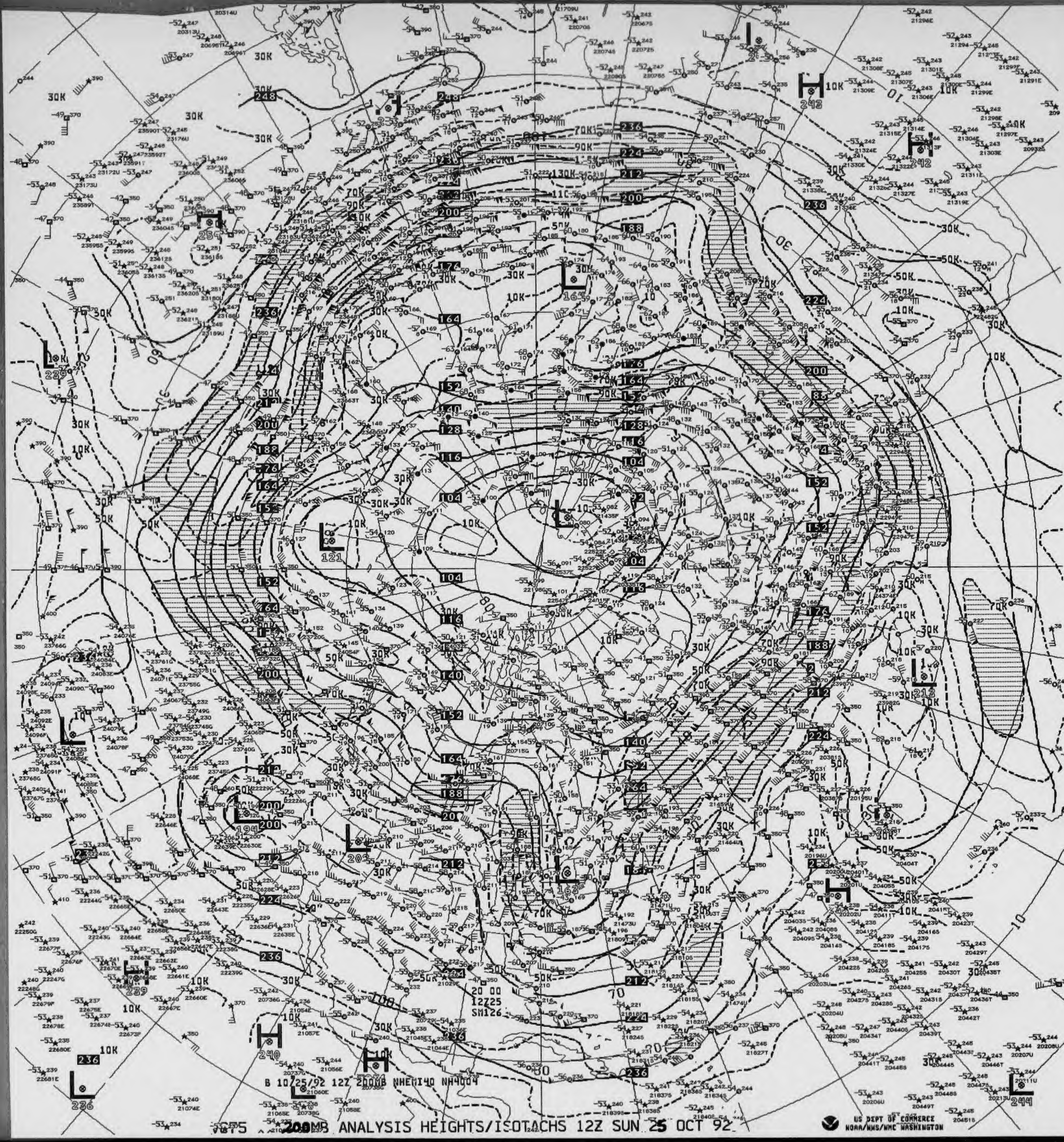
B 10/25/92 12Z 200MB NHEMI40 NH4004
20 00
12Z25
SM126
US DEPT OF COMMERCE
NOAA/NWS/NMC WASHINGTON

7675 200MB ANALYSIS HEIGHTS/ISOTACHS 12Z SUN 25 OCT 92



B 10/26/92 00Z 200MB NHEMI40 NH4004

825 ^^ 200MB ANALYSIS HEIGHTS/ISOTACHS 00Z MON 26 OCT 92

US DEPT OF COMMERCE
NOAA/NWS/NMC WASHINGTON


B 10/26/92 12Z 200MB NHEMI40 NH4004

V875 200MB ANALYSIS HEIGHTS/ISOTACHS 12Z MON 26 OCT 92

US DEPT OF COMMERCE
NOAA/NWS/NMC WASHINGTON

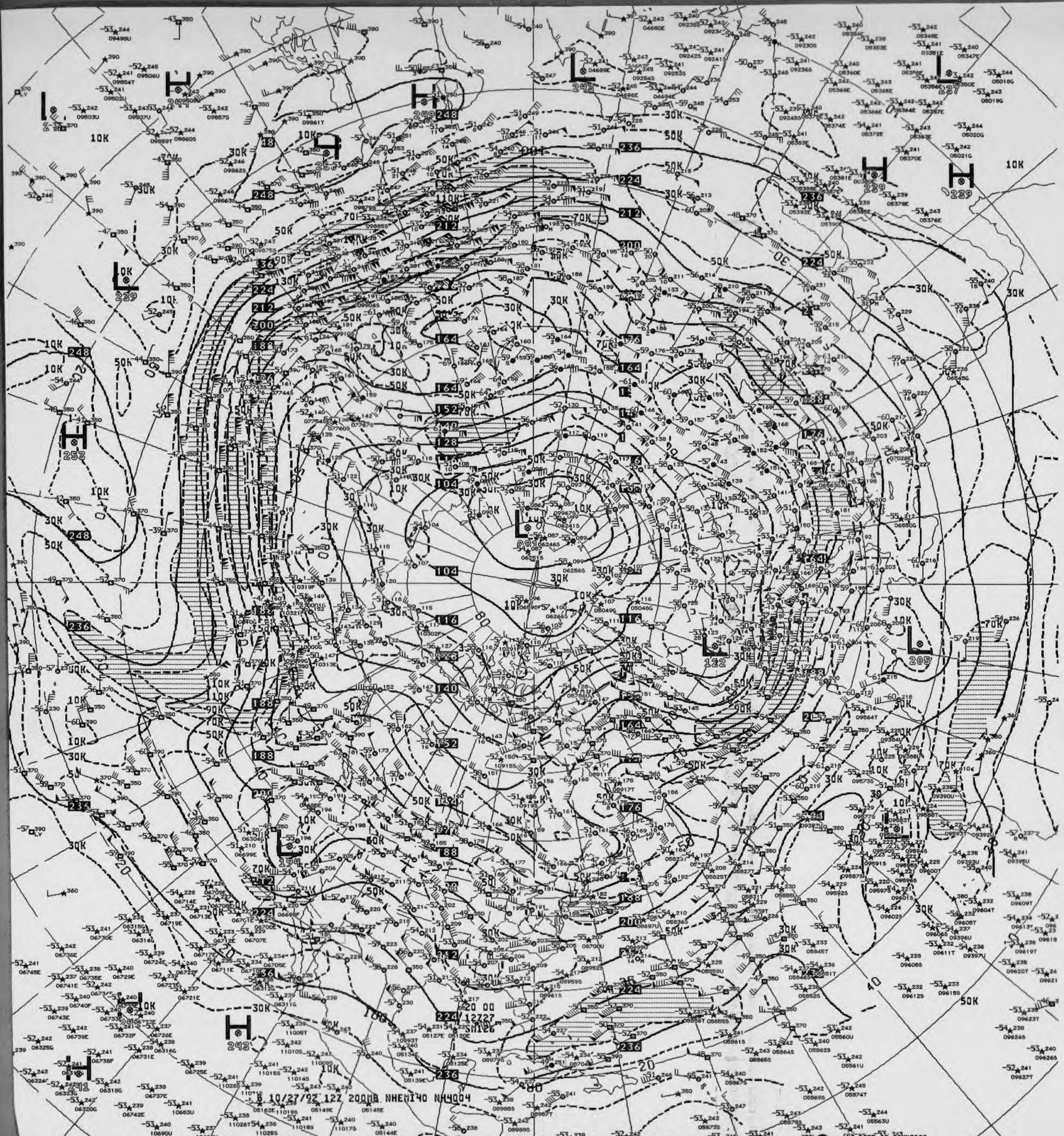

B 10/27/92 12Z 200MB NHEM140 NH4004

V875 ^^ 200MB ANALYSIS HEIGHTS/ISOTACHS 12Z TUE 27 OCT 92

US DEPT OF COMMERCE
NOAA/NWS/NMC WASHINGTON

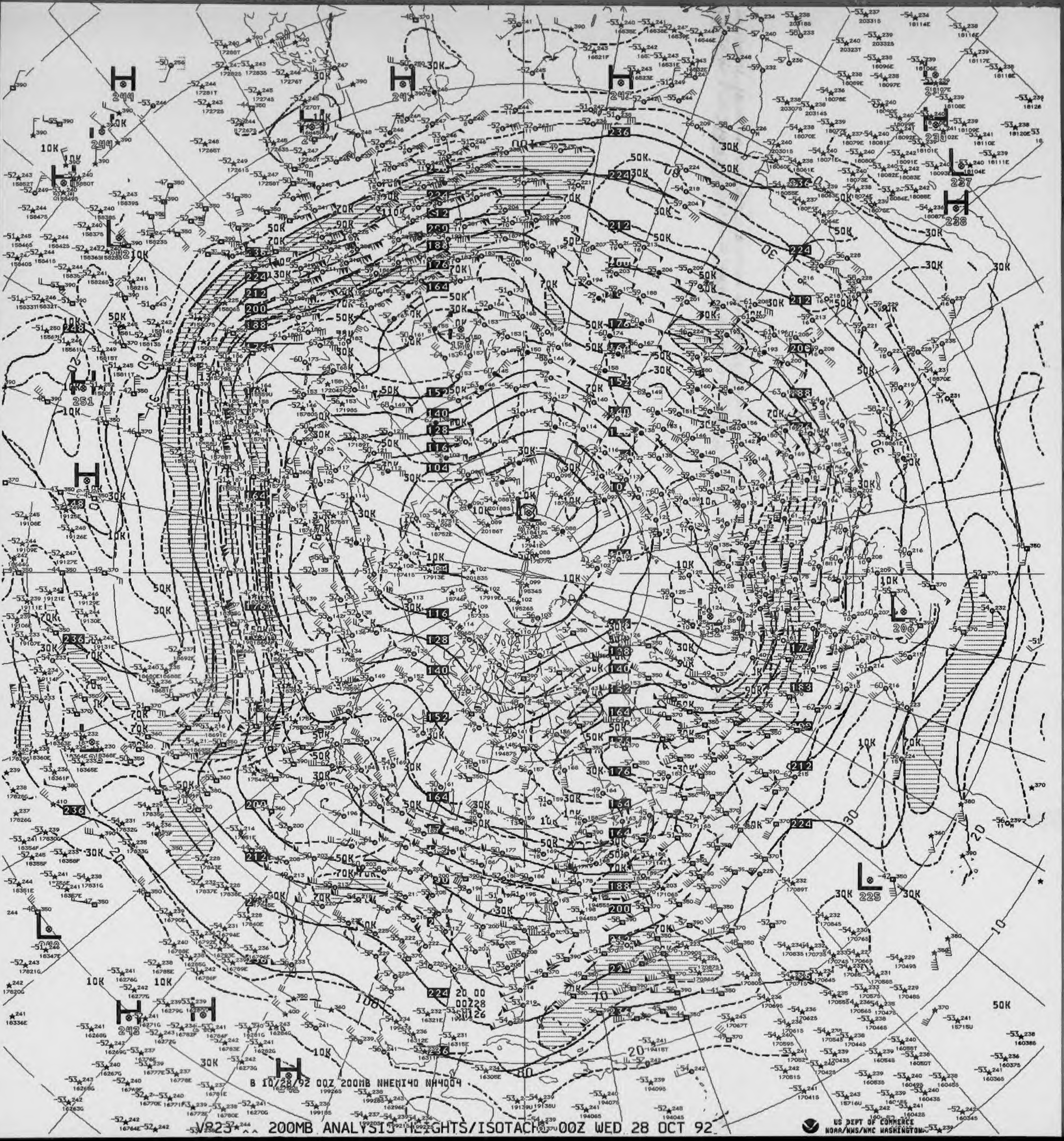
H 244
H 241
H 242
L 244
H
L 212
L 251
H
L 237
H 238
L 206
L 225
L
H 243
H
236
224
212
200
188
176
164
152
140
128
116
104
10K
30K
50K
70K
90K
20
30
80
100
20 00
00Z28
00126

B 10/28/92 00Z 200MB NHEMI40 NH4004

V823 ^^ 200MB ANALYSIS HEIGHTS/ISOTACH 00Z WED 28 OCT 92

US DEPT OF COMMERCE
NOAA/NWS/NMC WASHINGTON

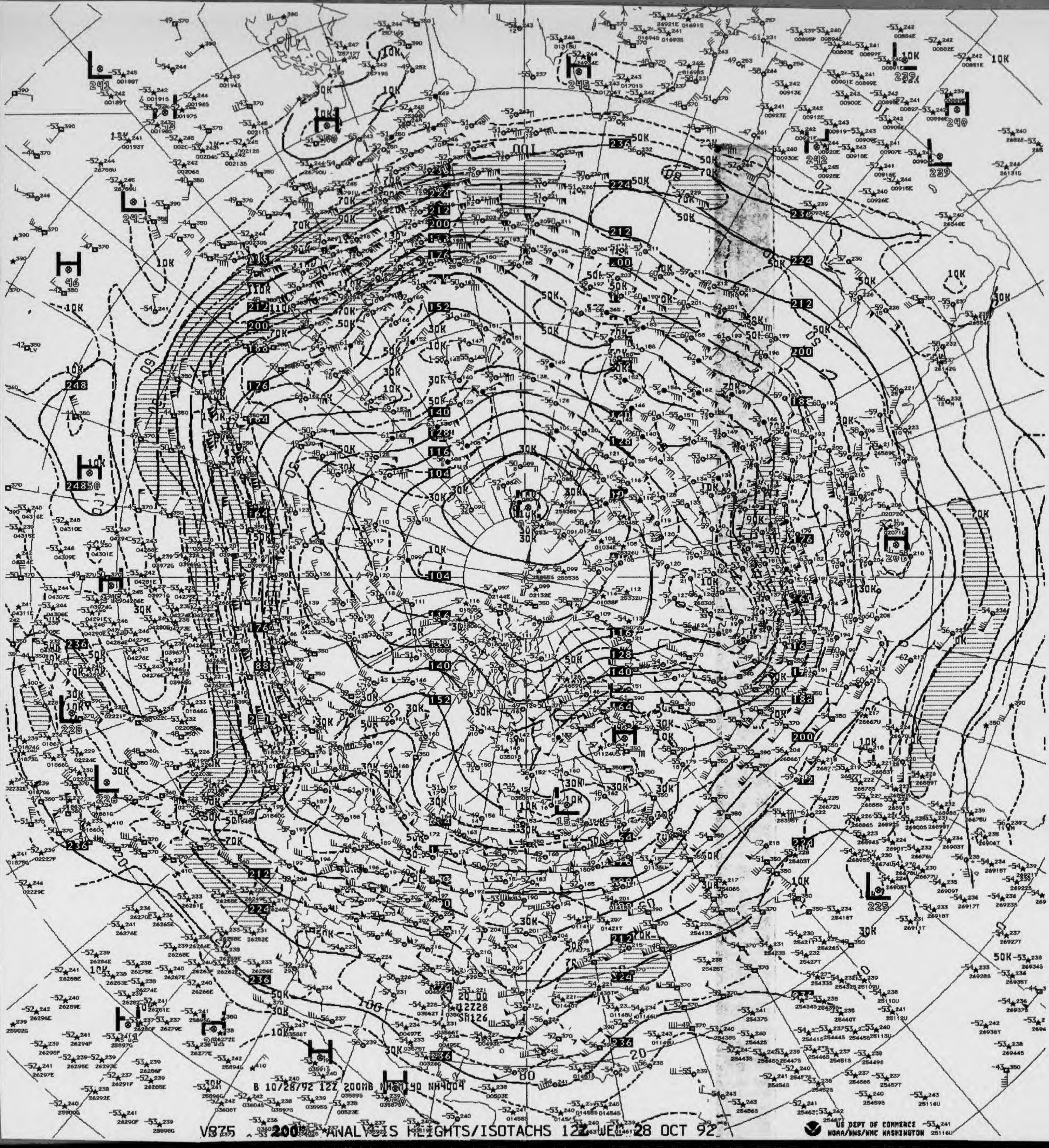

B 10/28/92 12Z 200MB NH4190 NH4004

V875 200MB ANALYSIS HEIGHTS/ISOTACHS 12Z WED 28 OCT 92

US DEPT OF COMMERCE
NOAA/NWS/NMC WASHINGTON

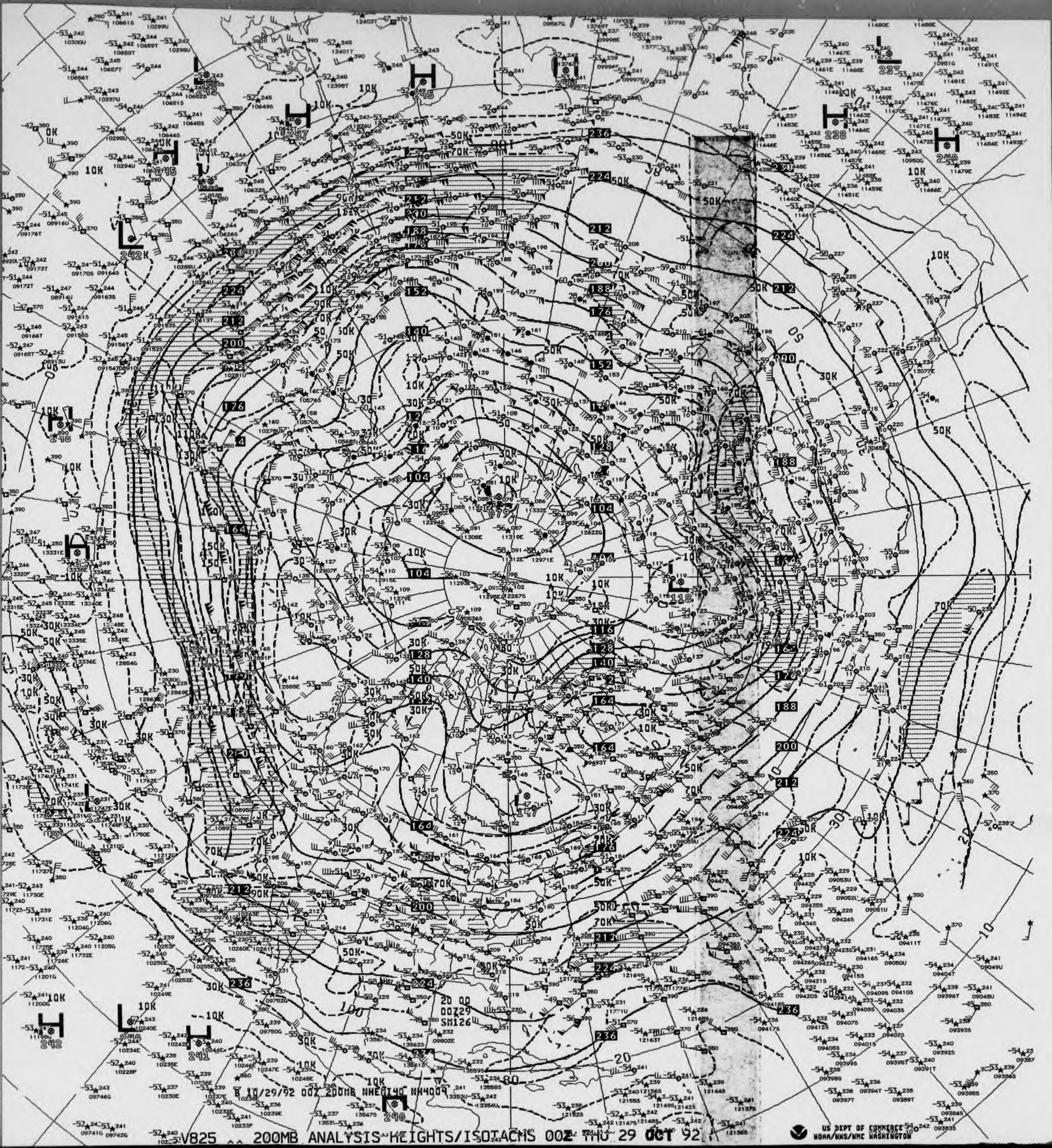
20 00
00Z29
SM126
B 10/29/92 00Z 200MB NHEM140 NH4009
US DEPT OF COMMERCE
NOAA/NWS/NMC WASHINGTON

V825 200MB ANALYSIS HEIGHTS/ISOTACHS 00Z THU 29 OCT 92

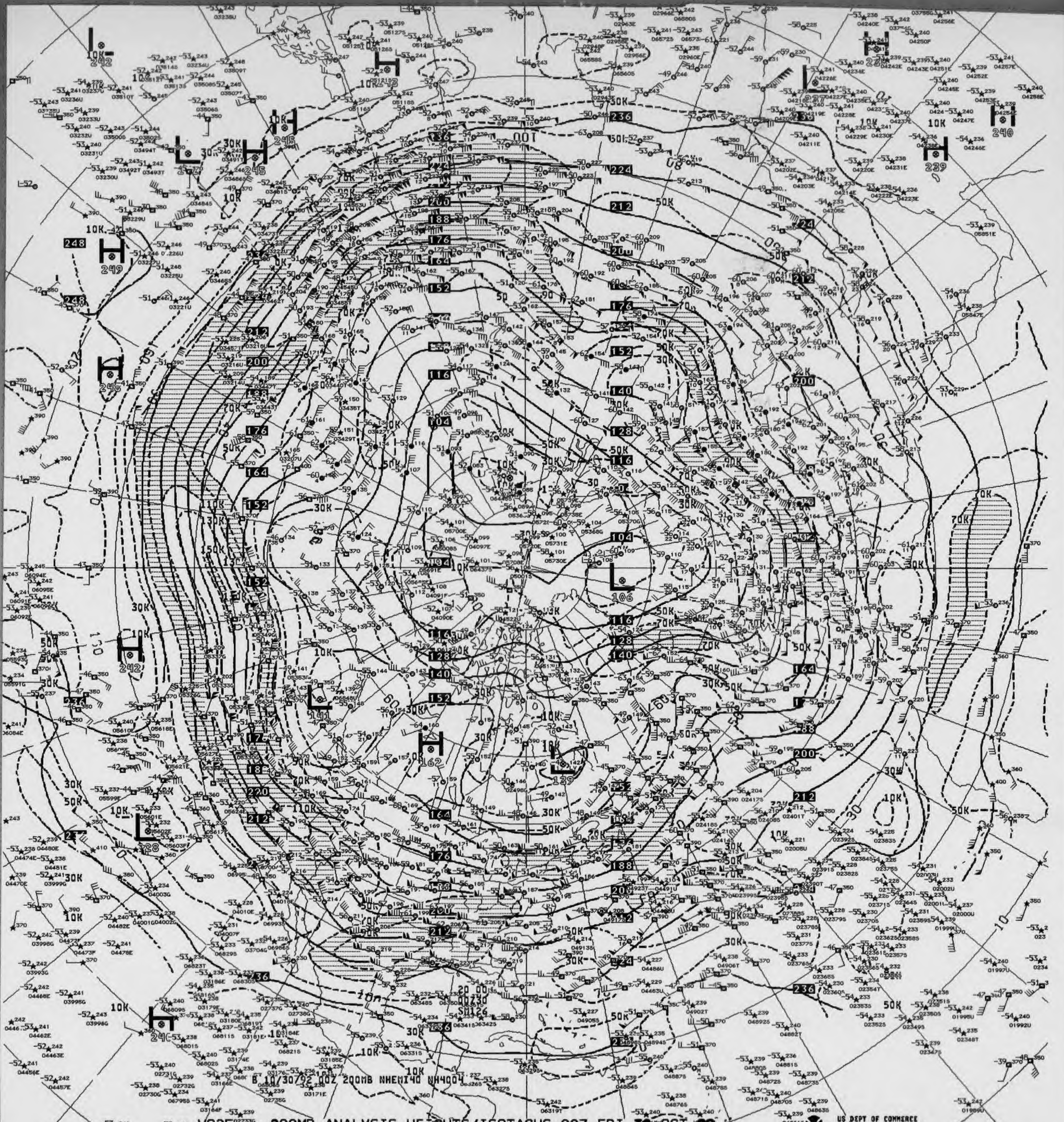

B 10/30/92 00Z 200MB NHEMI40 NH4004
236
224
212
200
188
176
164
152
140
128
116
104
L 106
H 162
L 139
L 141
H 249
H 245
H 242
H 239
H 240
L 228
248
10K
30K
50K
70K
110K
130K
150K

V825 200MB ANALYSIS HEIGHTS/ISOTACHS 00Z FRI 30 OCT 92

US DEPT OF COMMERCE
NOAA/NWS/NMC WASHINGTON

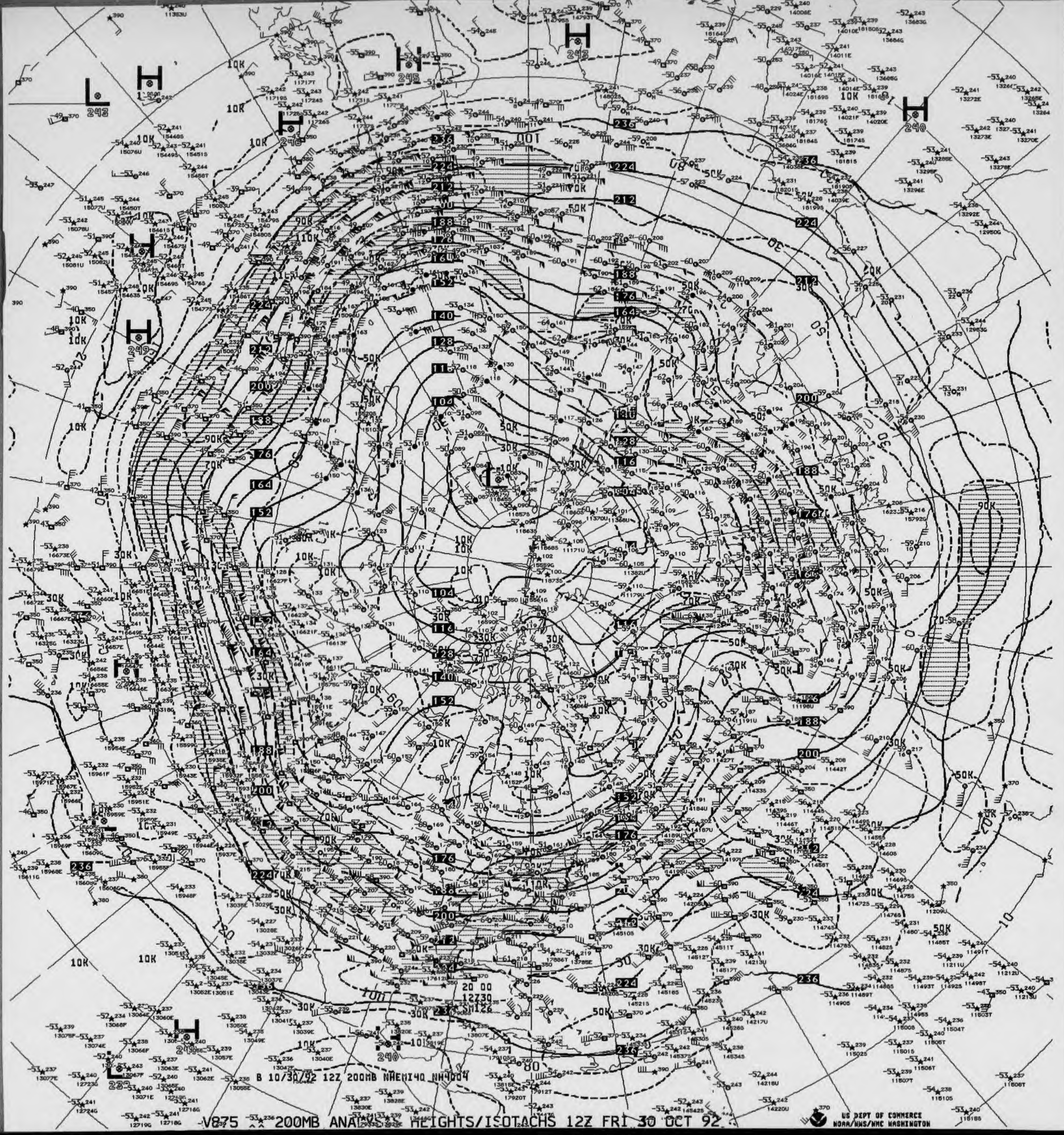
L
243
H
H
245
H
248
H
243
H
240
H
249
L
236
224
212
188
176
164
152
140
128
116
104
200
236
224
212
200
188
176
164
152
10K
30K
50K
70K
90K
20 00
12730
SM126
240
L
239
H
240

B 10/30/92 12Z 200MB NHEMI40 NH4004

V875 200MB ANALYSIS HEIGHTS/ISOTACHS 12Z FRI 30 OCT 92

US DEPT OF COMMERCE
NOAA/NWS/NMC WASHINGTON

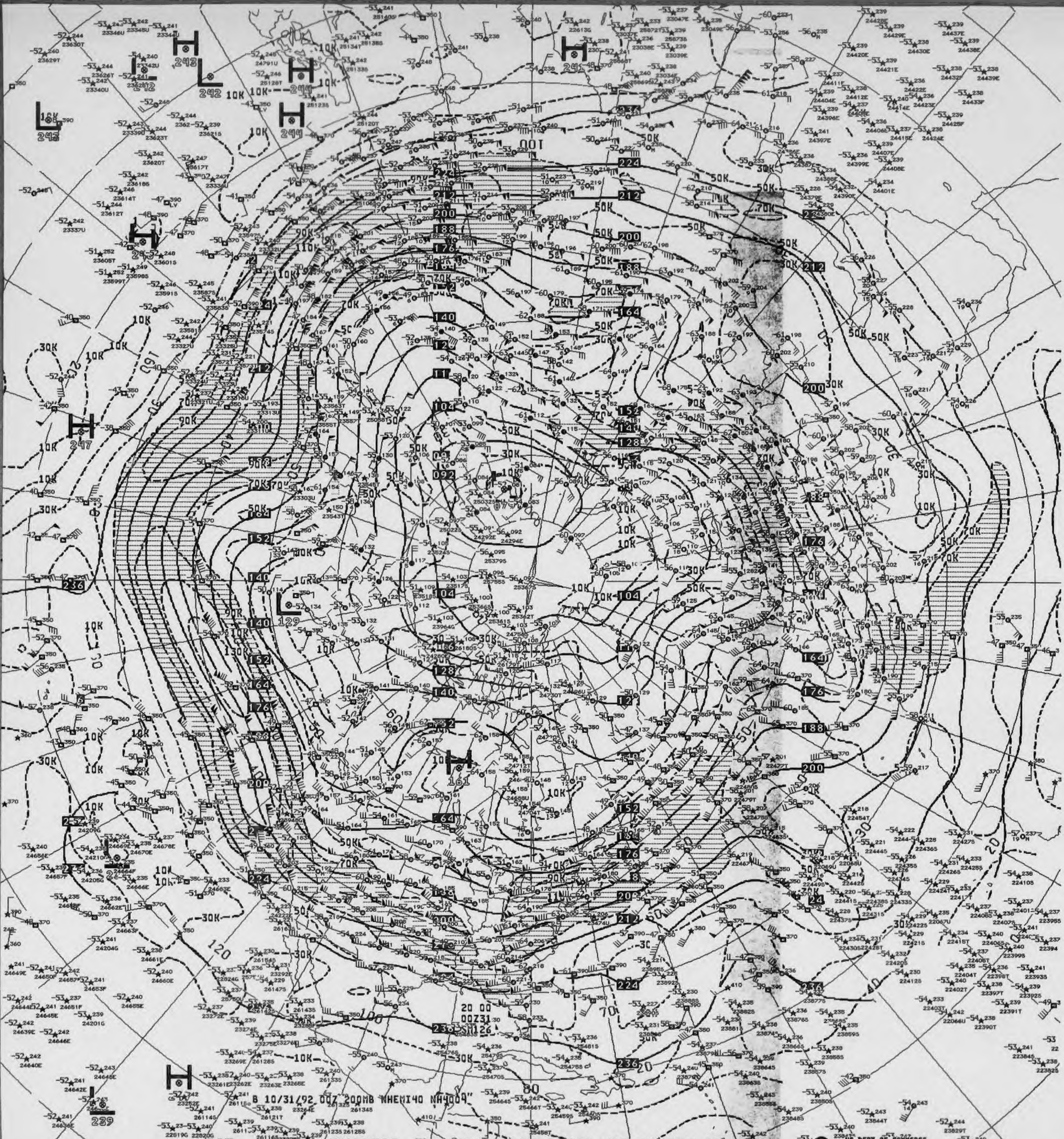

B 10/31/92 00Z 200MB NHEMI40 NA4004

V825 ^^ 200MB ANALYSIS HEIGHTS/ISOTACHS 00Z SAT 31 OCT 92

US DEPT OF COMMERCE
NOAA/NWS/NMC WASHINGTON

OAA Form 48 - 366A
ev. 8- 83)

U.S. Department of Commerce
National Oceanic and Atmospheric Administration
National Environmental Satellite, Data, and Information Servi
National Climatic Data Center

100 MB CONSTANT PRESSURE CHARTS

STRATOSPHERIC

ALL RECORDS ARE THE BEST AVAILABLE FOR FILMING

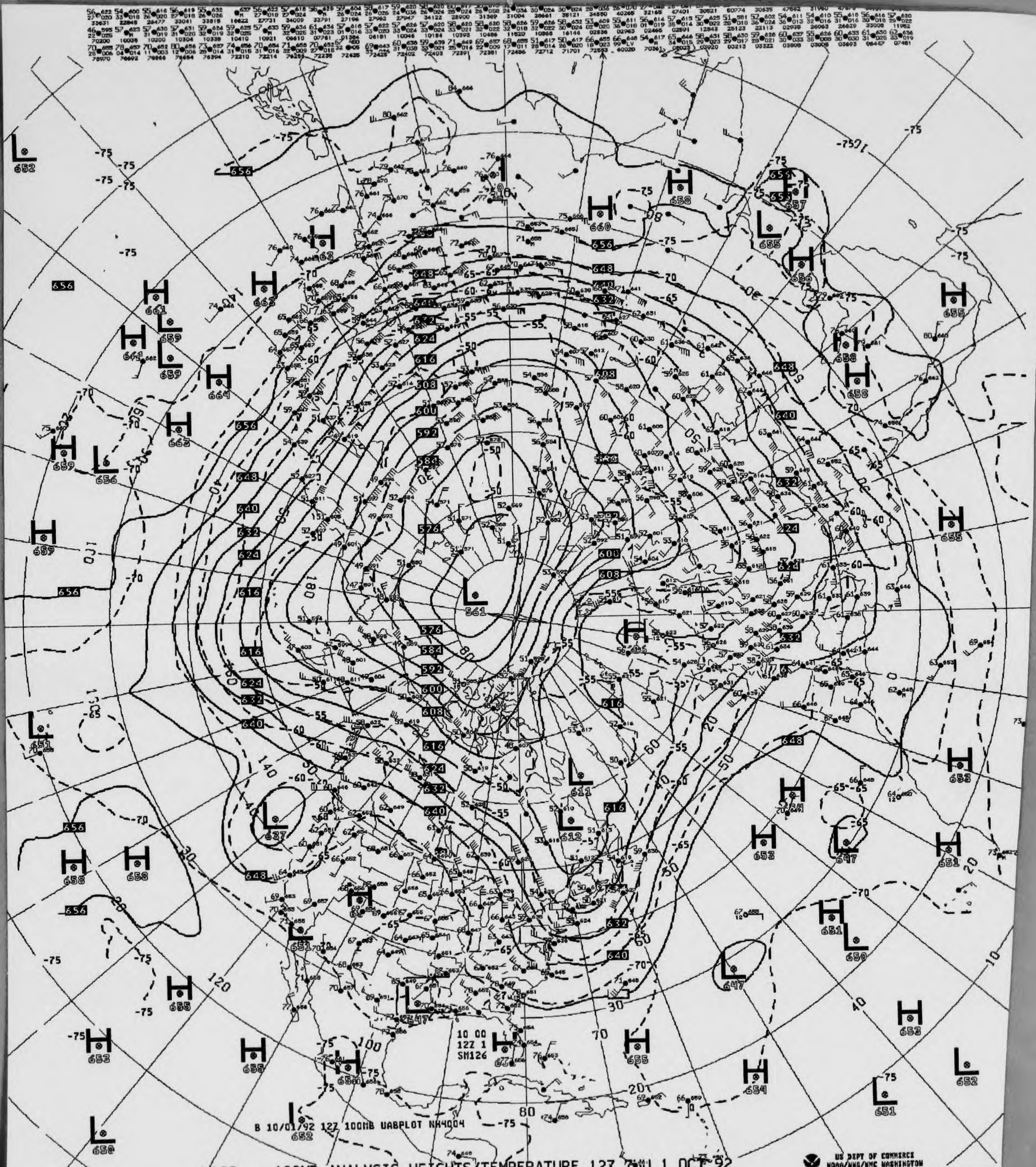
L 561
10 00
12Z 1
SM126
B 10/01/92 12Z 100MB UABPLOT NH4004

V429 ^^ 100MB ANALYSIS HEIGHTS/TEMPERATURE 12Z THU 1 OCT 92

US DEPT OF COMMERCE
NOAA/NWS/NMC WASHINGTON

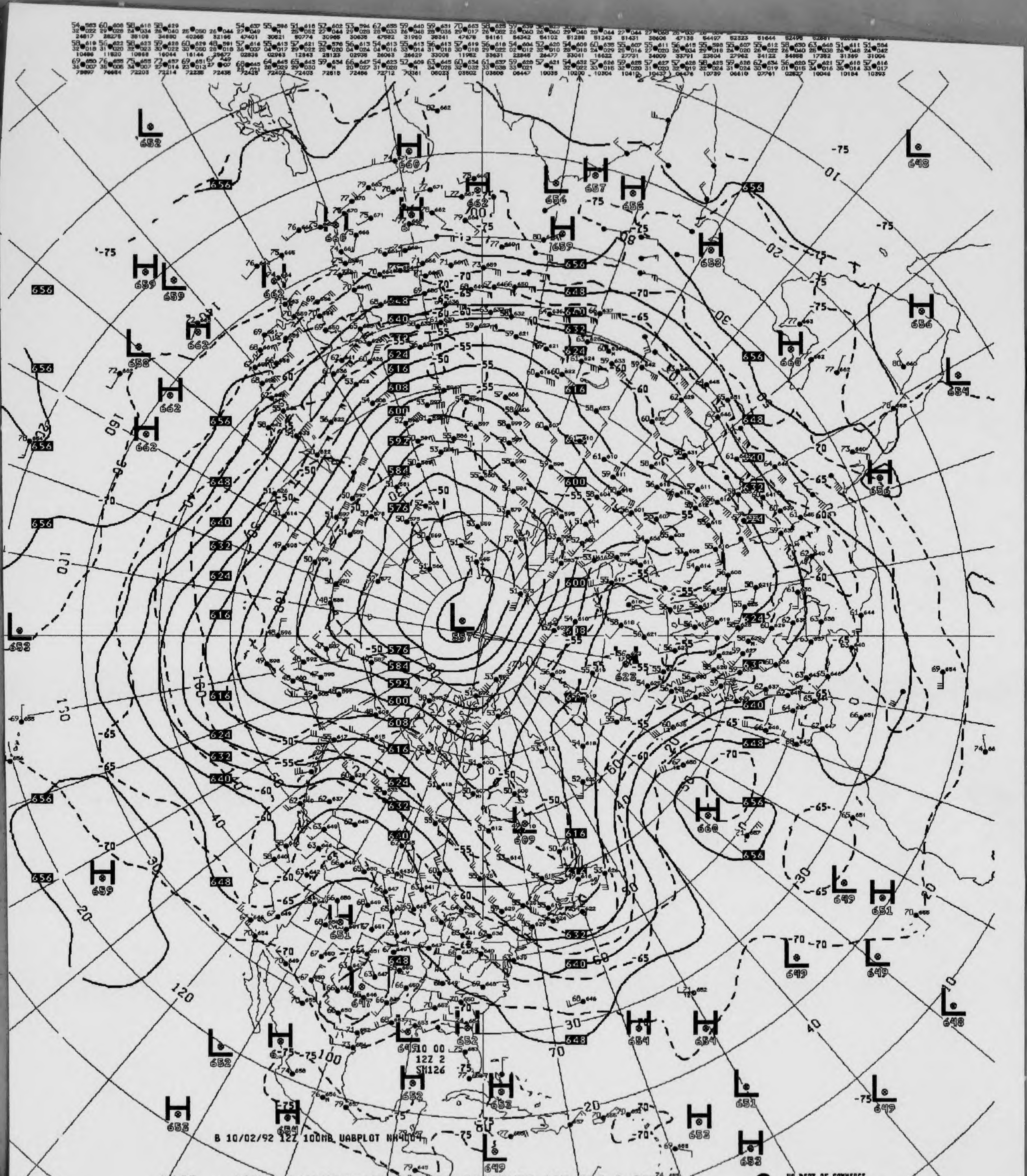
10 00
12Z 2
SH126
B 10/02/92 12Z 100MB UABPLOT NH4004

V429 ^^ 100MB ANALYSIS HEIGHTS/TEMPERATURE 12Z FRI 2 OCT 92

US DEPT OF COMMERCE
NOAA/NWS/NMC WASHINGTON

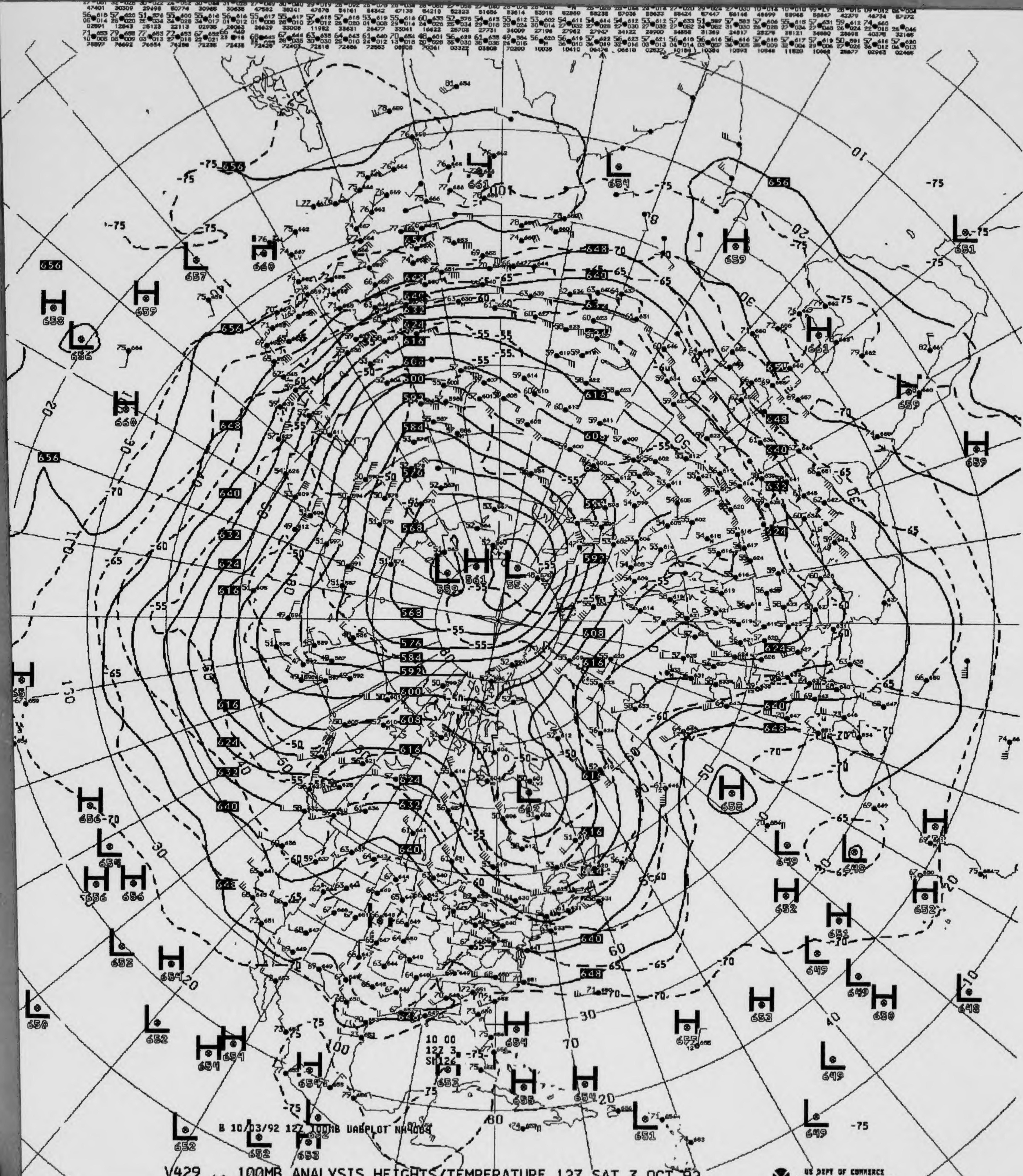
B 10/03/92 12Z 100MB UABPLOT NH4084
10 00
127 3
SH126

V429 ^^ 100MB ANALYSIS HEIGHTS/TEMPERATURE 12Z SAT 3 OCT 92

US DEPT OF COMMERCE
NOAA/NWS/NMC WASHINGTON

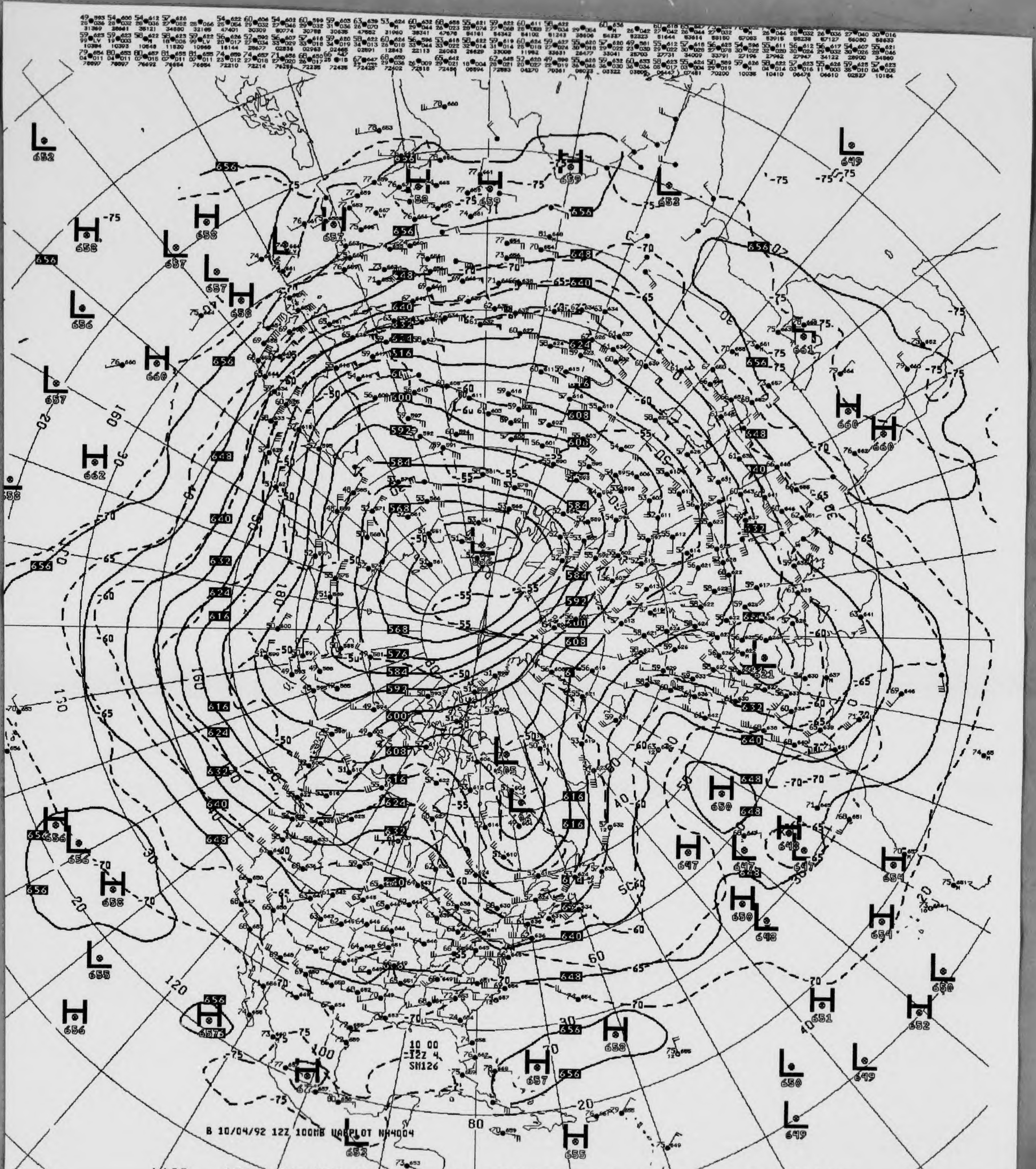
10 00
12Z 4
SH126
B 10/04/92 12Z 100MB UARPLOT NH4004

V429 ^^ 100MB ANALYSIS HEIGHTS/TEMPERATURE 12Z SUN 4 OCT 92

US DEPT OF COMMERCE
NOAA/NWS/NMC WASHINGTON

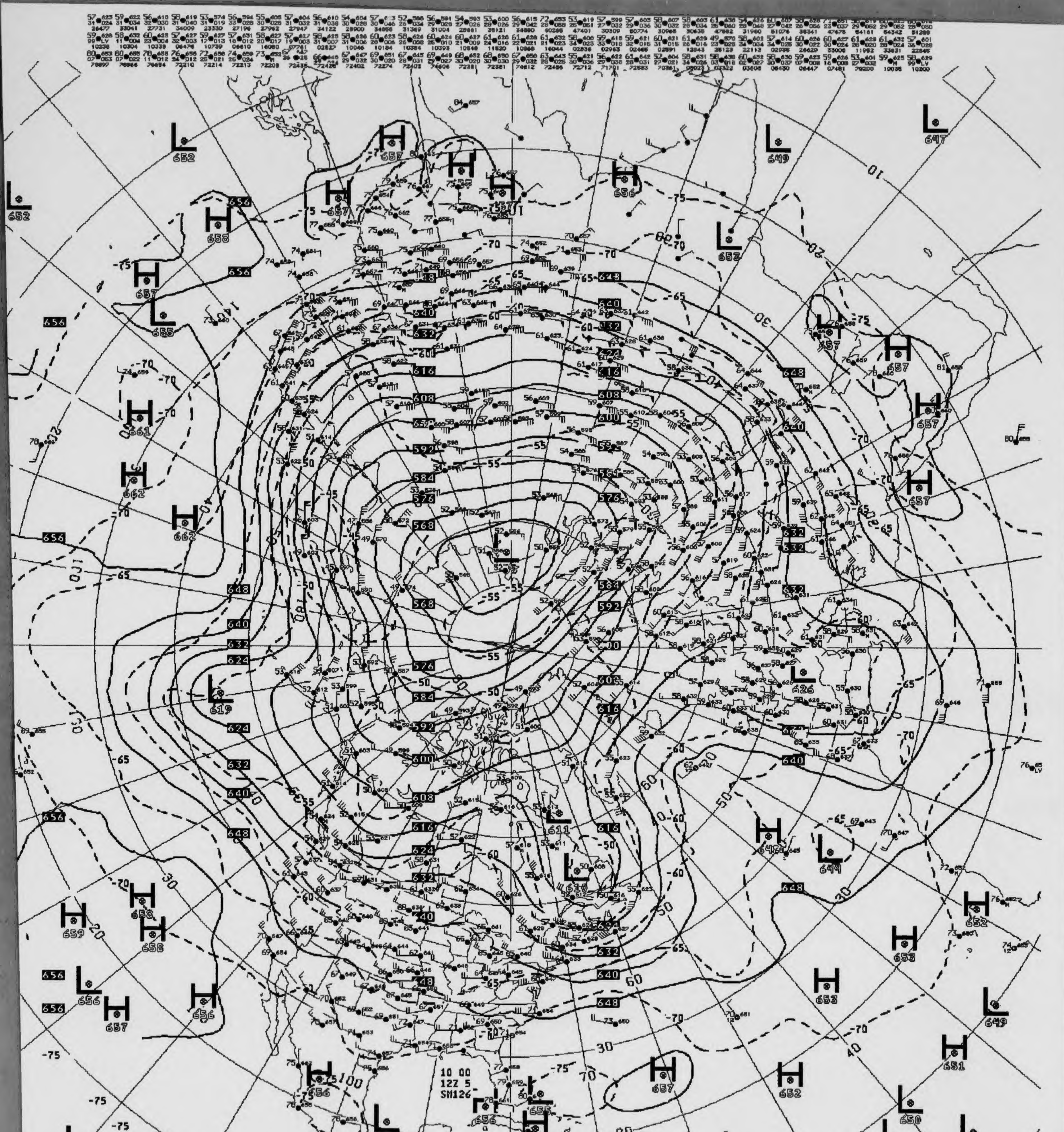
10 00
12Z 5
SM126
B 10/05/92 12Z 100MB UABPLOT NH4004

V429 ^^ 100MB ANALYSIS HEIGHTS/TEMPERATURE 12Z MON 5 OCT 92

US DEPT OF COMMERCE
NOAA/NWS/NMC WASHINGTON

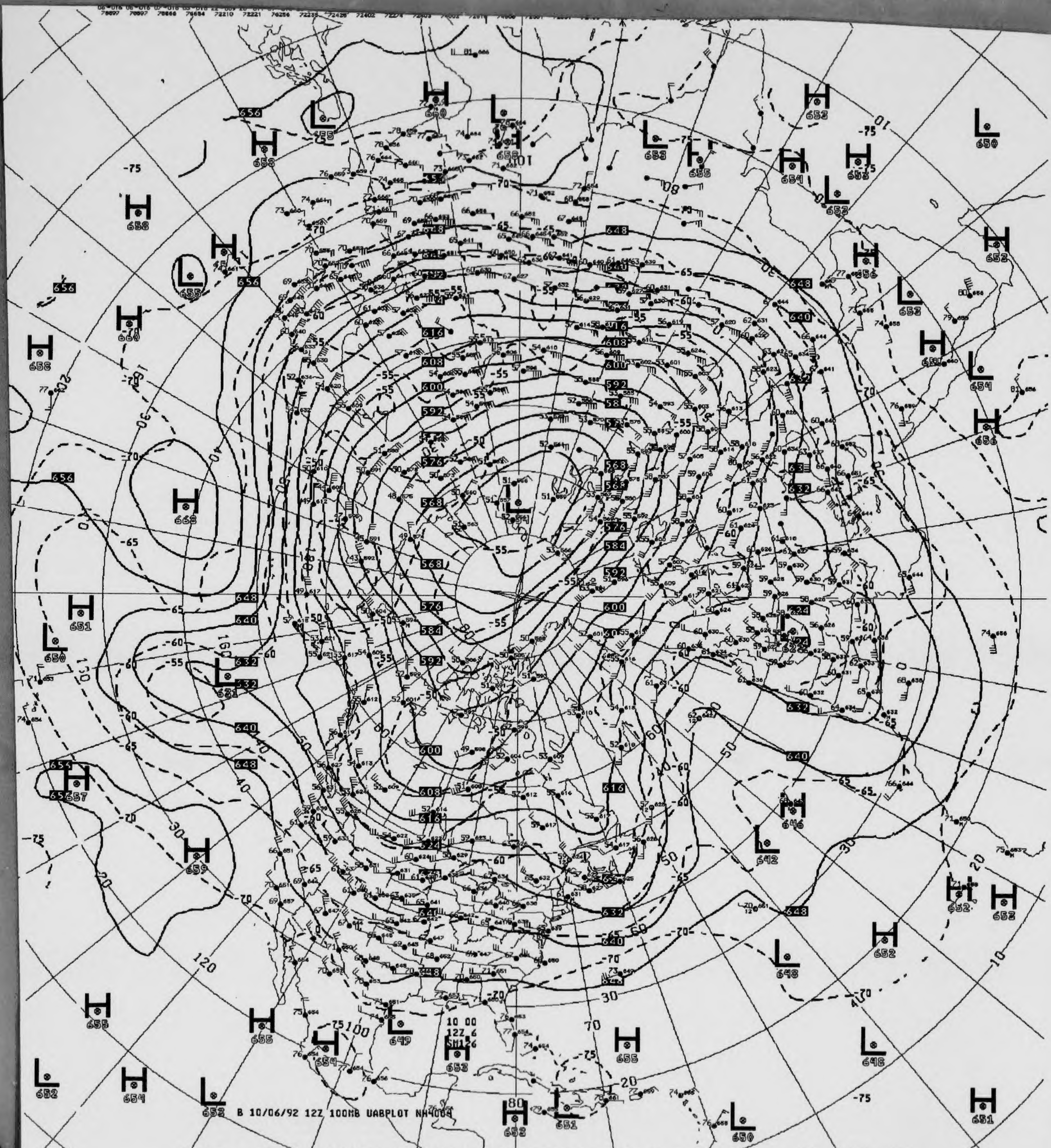
B 10/06/92 12Z 100MB UABPLOT NH4004
10 00
12Z 6
SM126

V429 ^^ 100MB ANALYSIS HEIGHTS/TEMPERATURE 12Z TUE 6 OCT 92

US DEPT OF COMMERCE
NOAA/NWS/NMC WASHINGTON


10 00
12Z 7
SM126
B 10/07/92 12Z 100MB UABPLOT NH4004

V429 ^^ 100MB ANALYSIS HEIGHTS/TEMPERATURE 12Z WED 7 OCT 92

US DEPT OF COMMERCE
NOAA/NWS/NMC WASHINGTON

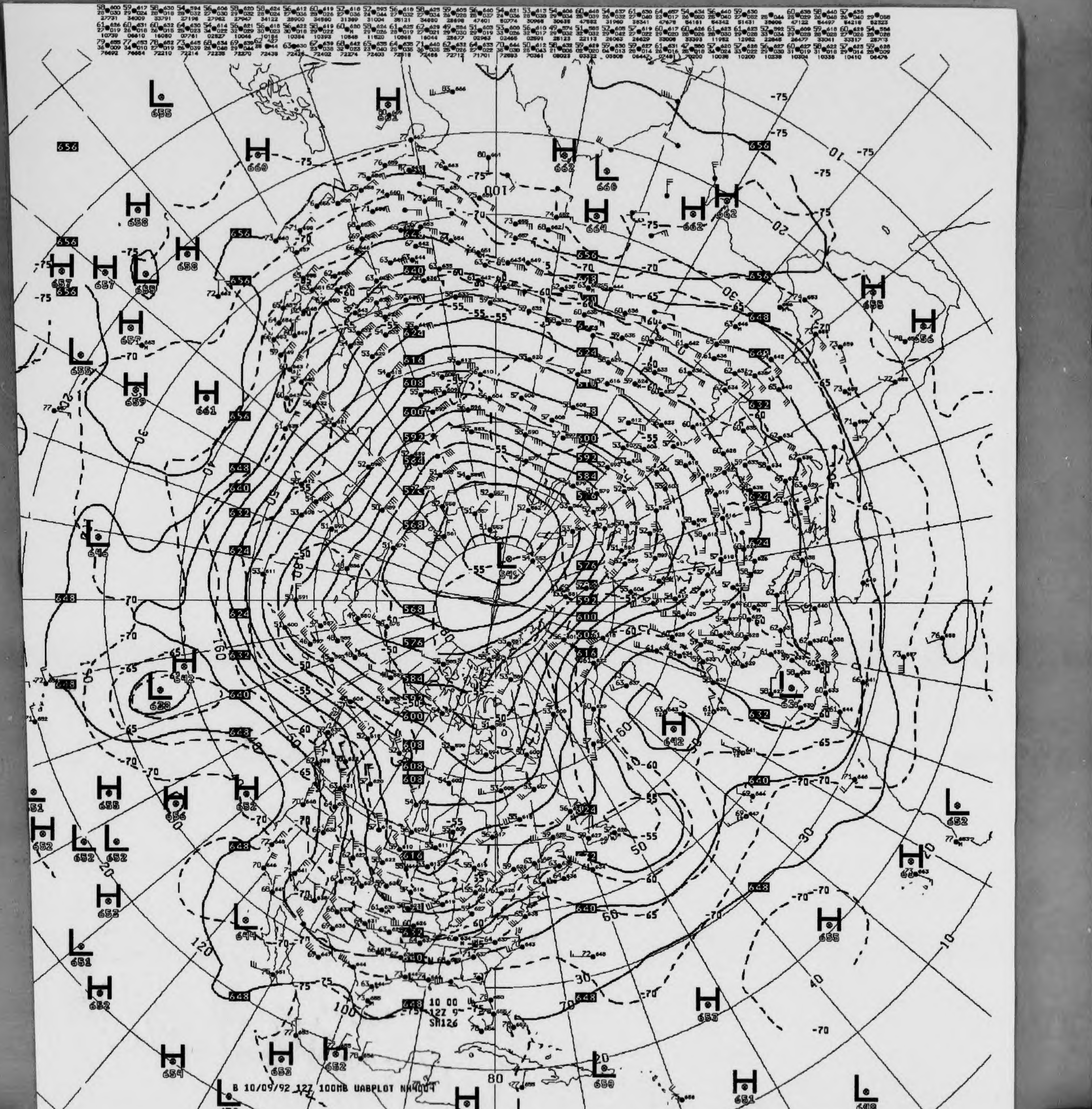
10 00
12Z 9
SH126
B 10/09/92 12Z 100MB UABPLOT NH4004

V429 ^^ 100MB ANALYSIS HEIGHTS/TEMPERATURE 12Z FRI 9 OCT 92

US DEPT OF COMMERCE
NOAA/NWS/NMC WASHINGTON

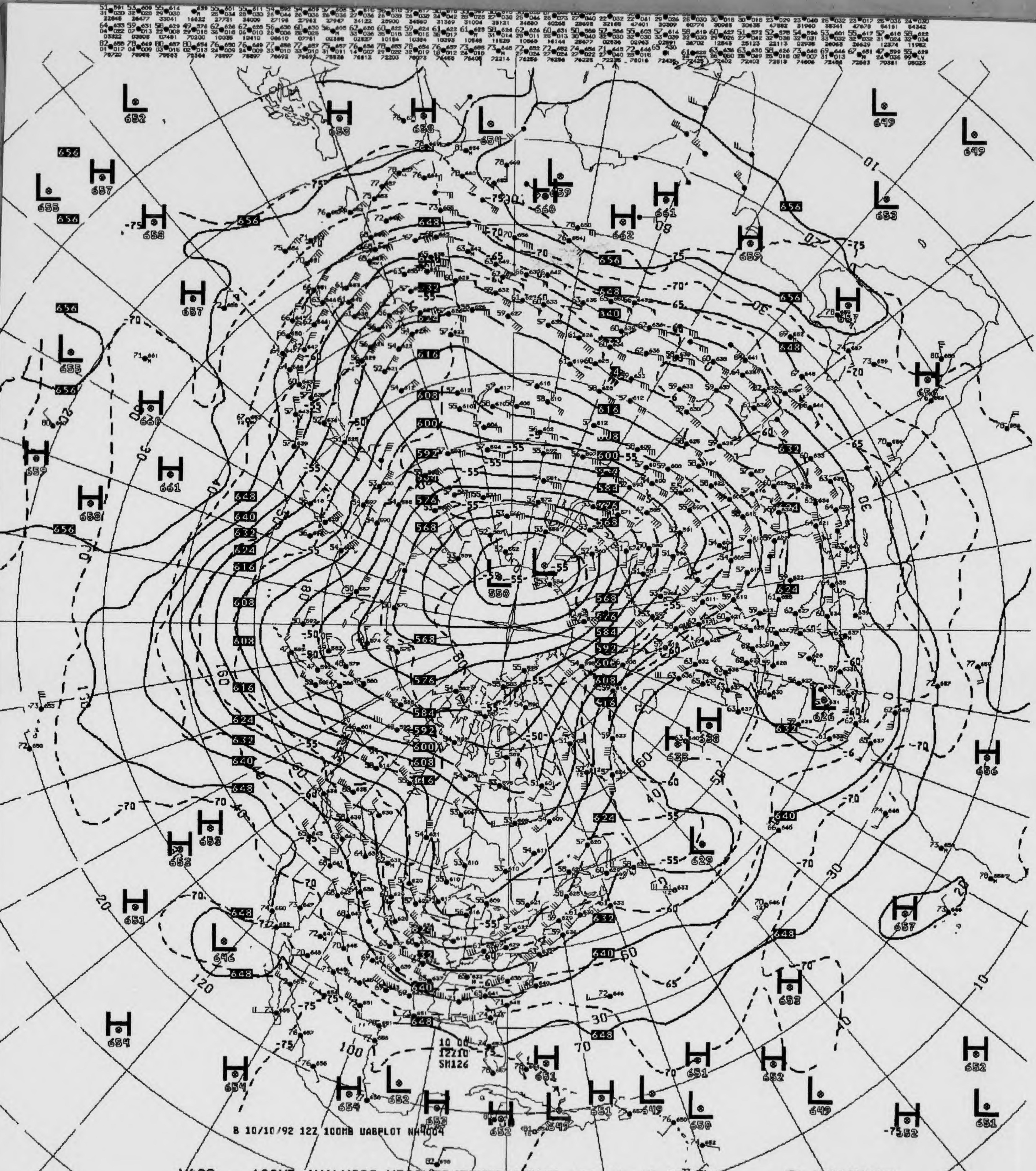
10 00
12Z10
SM126
B 10/10/92 12Z 100MB UABPLOT NH4004

V429 .. 100MB ANALYSIS HEIGHTS/TEMPERATURE 12Z SAT 10 OCT 92

US DEPT OF COMMERCE
NOAA/NWS/NMC WASHINGTON


B 10/11/92 12Z 100MB UABPLOT NH4004
10 00
12Z11
SH126

V429 ^^ 100MB ANALYSIS HEIGHTS/TEMPERATURE 12Z SUN 11 OCT 92

US DEPT OF COMMERCE
NOAA/NWS/NMC WASHINGTON

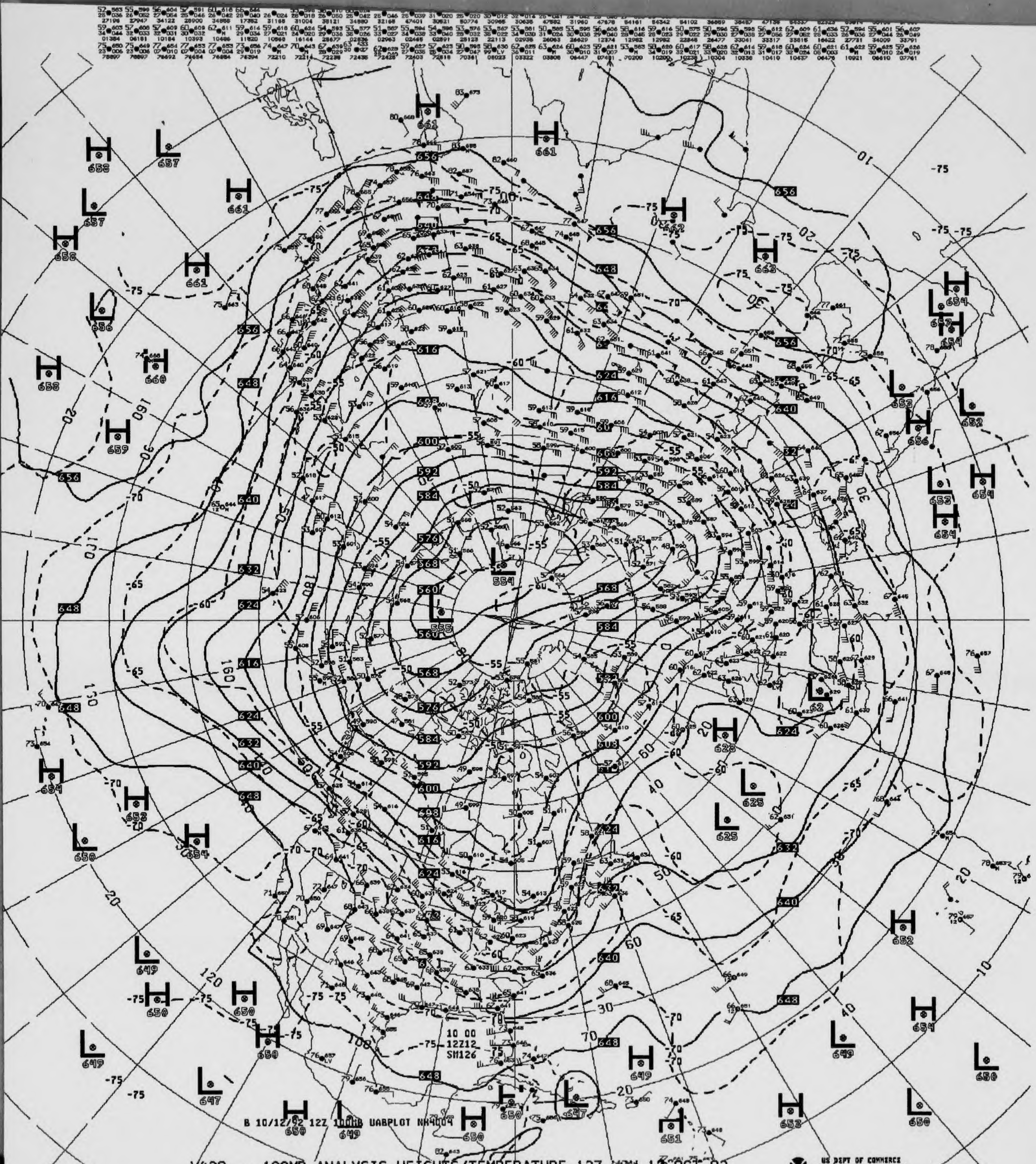
10 00
12Z12
SM126
B 10/12/92 12Z 100MB UABPLOT NH4004

V429 ^^ 100MB ANALYSIS HEIGHTS/TEMPERATURE 12Z MON 12 OCT 92

US DEPT OF COMMERCE
NOAA/NWS/NMC WASHINGTON



B 10/13/92 12Z 100MB UABPLOT NH4005
10 00
12Z13
SM126

V429 .. 100MB ANALYSIS HEIGHTS/TEMPERATURE 12Z TUE 13 OCT 92

US DEPT OF COMMERCE
NOAA/NWS/NMC WASHINGTON

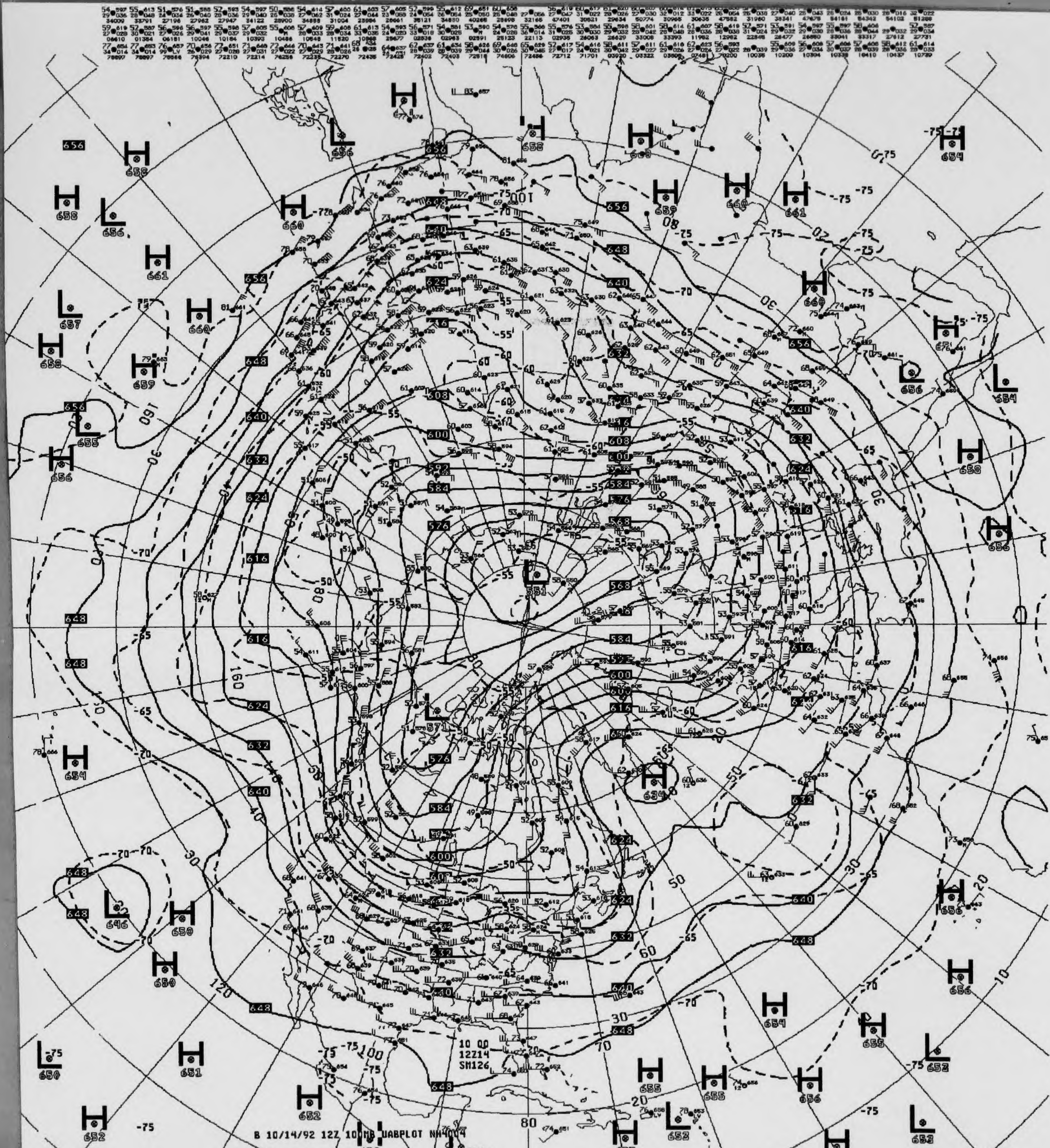
10 00
12Z14
SM126
B 10/14/92 12Z 100MB UABPLOT NH4004

V429 ^^ 100MB ANALYSIS HEIGHTS/TEMPERATURE 12Z WED 14 OCT 92

US DEPT OF COMMERCE
NOAA/NWS/NMC WASHINGTON

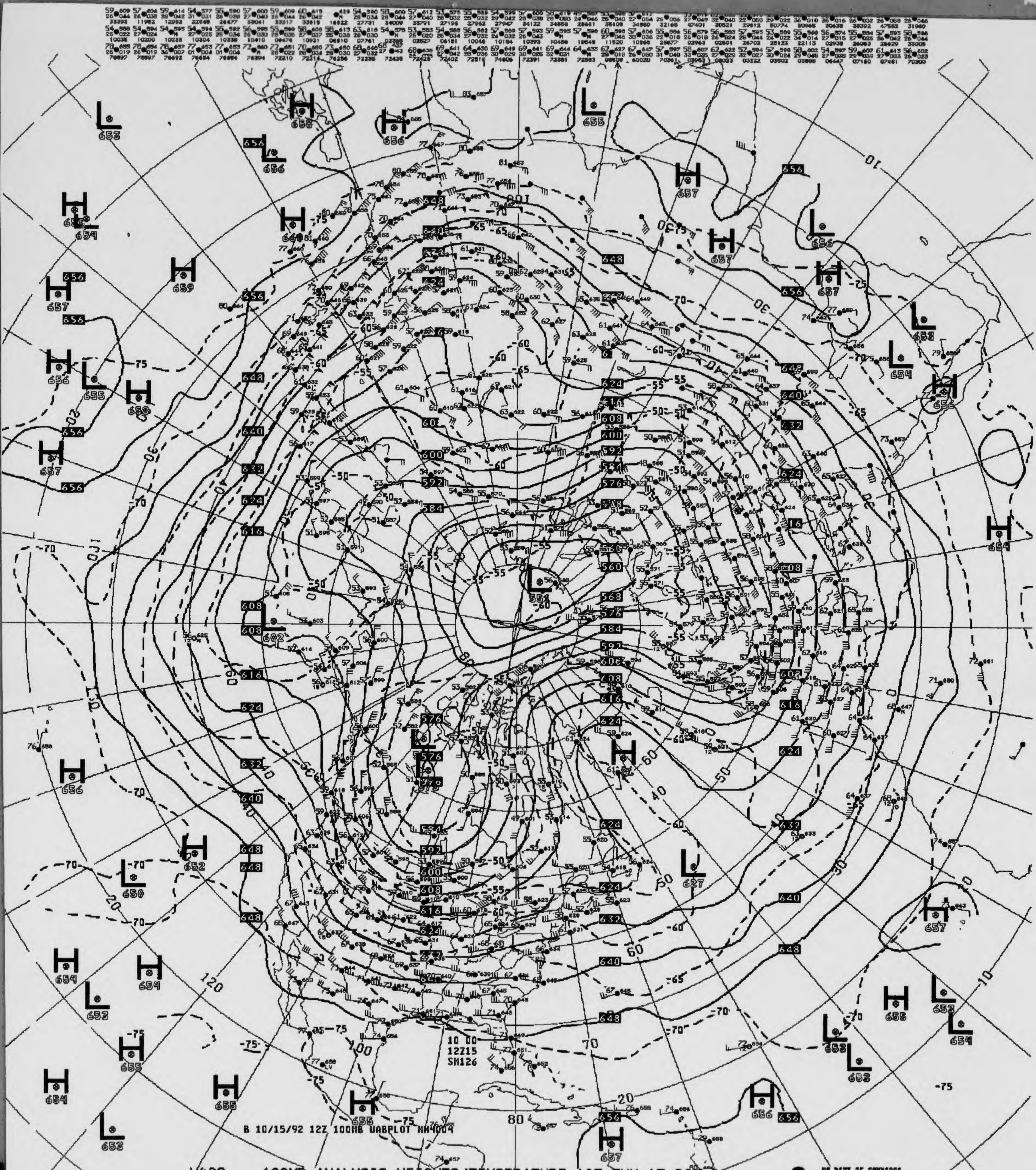
10 00
12Z15
SM126
B 10/15/92 12Z 100MB UABPLOT NH4004

V429 ^^ 100MB ANALYSIS HEIGHTS/TEMPERATURE 12Z THU 15 OCT 92

US DEPT OF COMMERCE
NOAA/NWS/NMC WASHINGTON

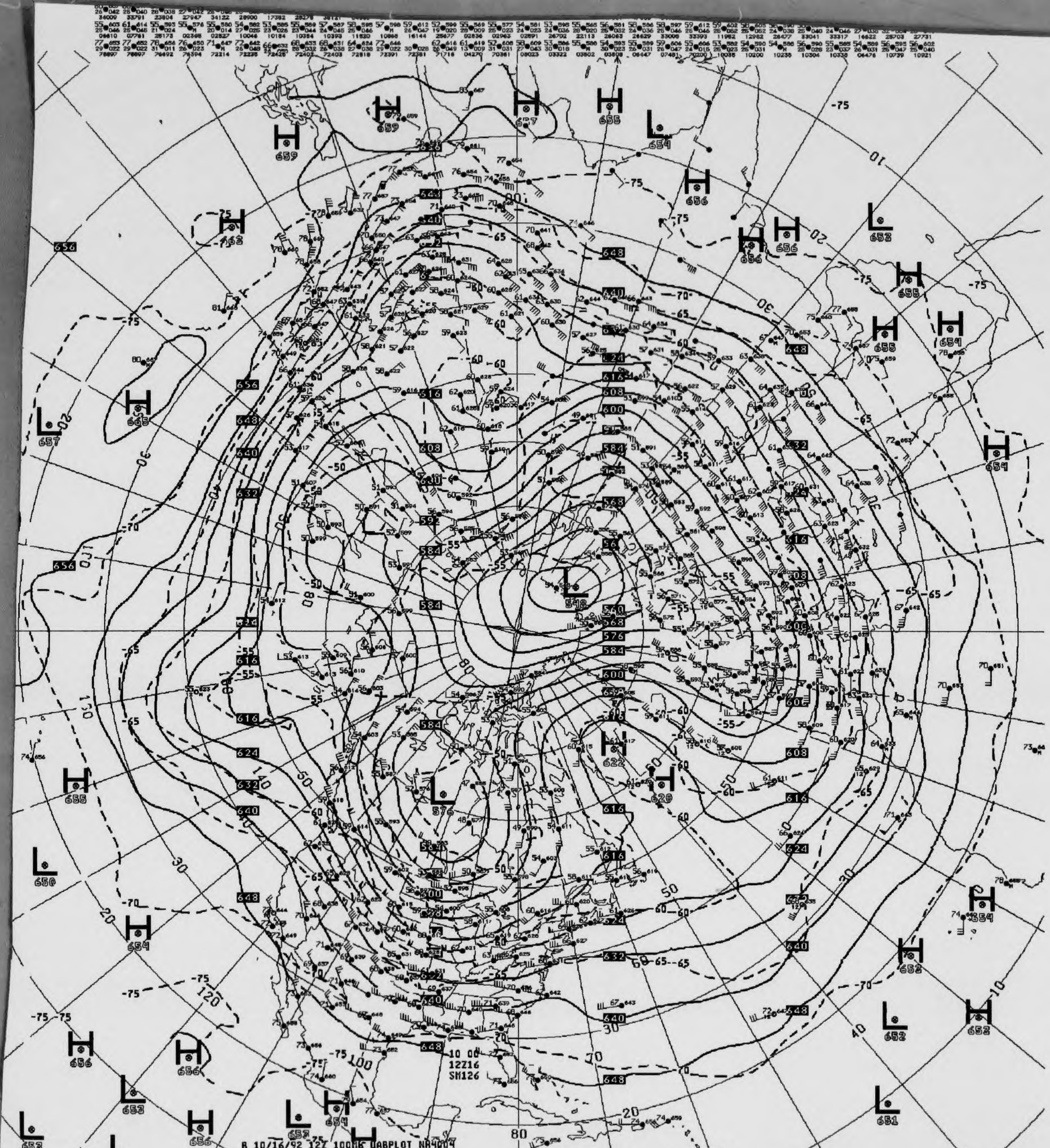
B 10/16/92 12Z 100MB DABPLOT NA4004
10 00
12Z16
SM126

V429 ^^ 100MB ANALYSIS HEIGHTS/TEMPERATURE 12Z FRI 16 OCT 92

US DEPT OF COMMERCE
NOAA/NWS/NMC WASHINGTON


10 00-
12Z17
SM126
B 10/17/92 12Z 100MB UABPLOT NH4004

V429 ^^ 100MB ANALYSIS HEIGHTS/TEMPERATURE 12Z SAT 17 OCT 92

US DEPT OF COMMERCE
NOAA/NWS/NMC WASHINGTON

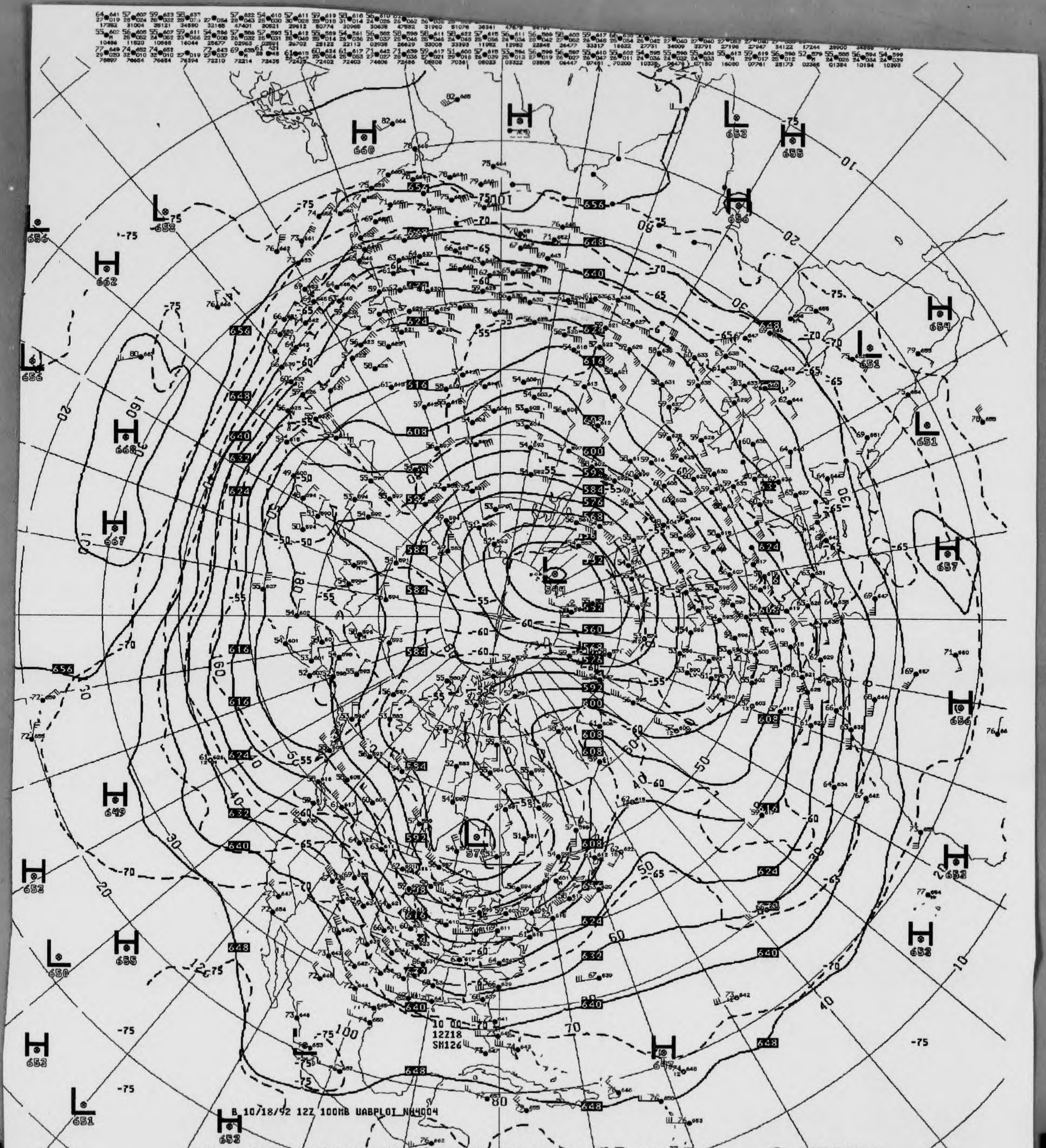
B 10/18/92 12Z 100MB UABPLOT NH4004
10 00
12Z18
SM126

V429 ^^ 100MB ANALYSIS HEIGHTS/TEMPERATURE 12Z SUN 18 OCT 92

US DEPT OF COMMERCE
NOAA/NWS/NMC WASHINGTON

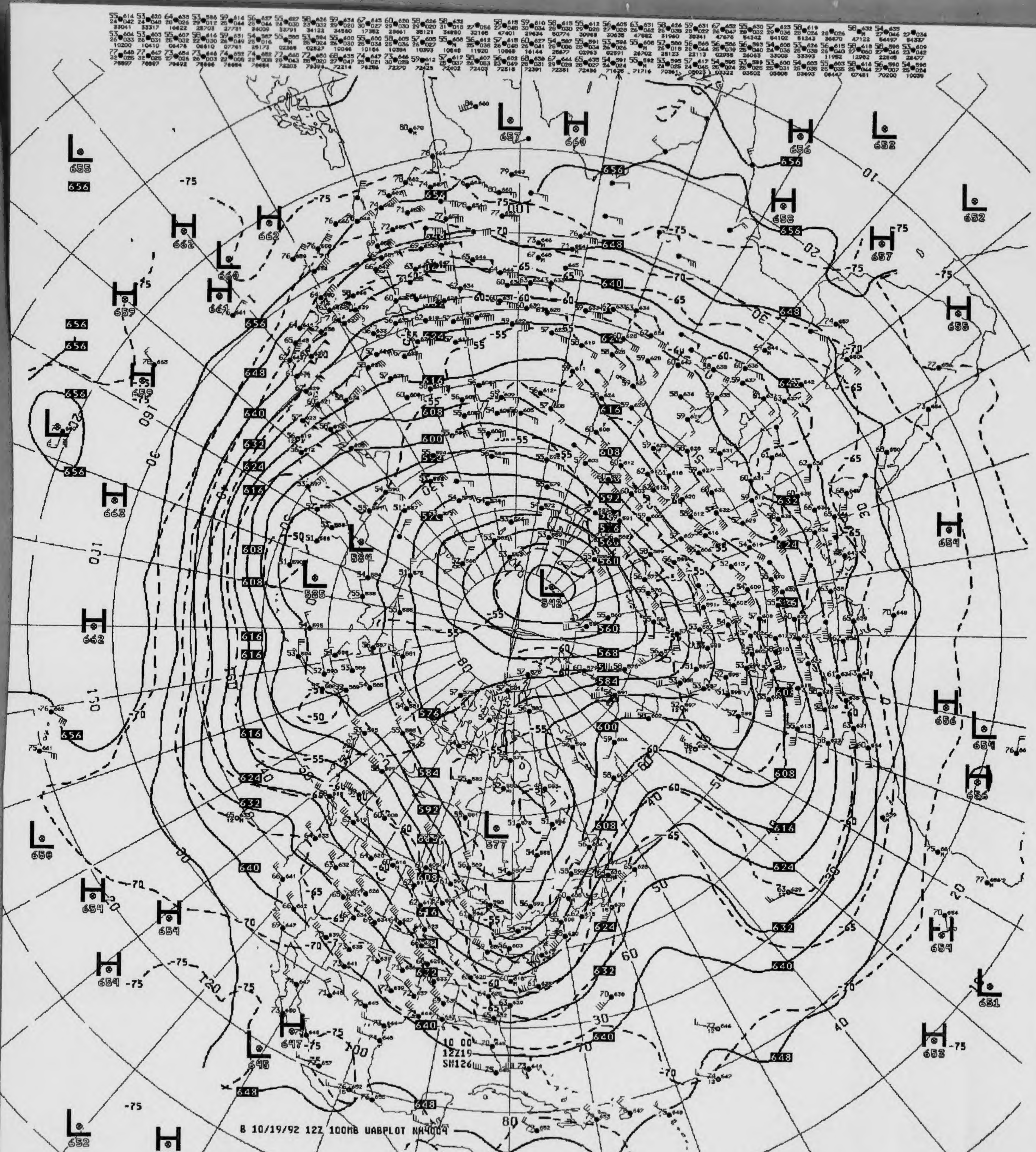
10 00
12Z19
SH126
B 10/19/92 12Z 100MB UABPLOT NH4004

V429 ^^ 100MB ANALYSIS HEIGHTS/TEMPERATURE 12Z MON 19 OCT 92

US DEPT OF COMMERCE
NOAA/NWS/NMC WASHINGTON

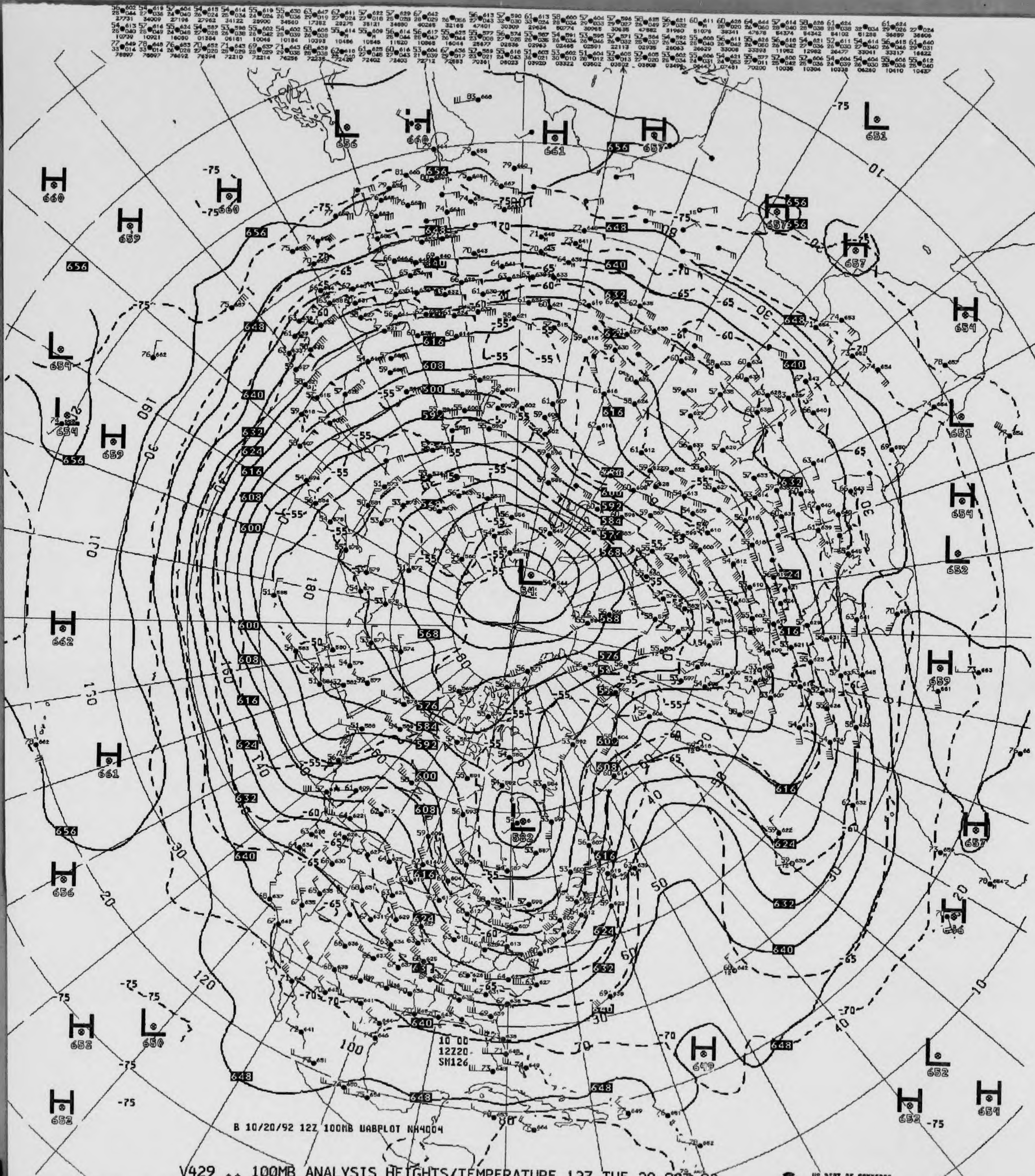
10 00
12Z20
SM126
H 660
H 661
H 657
H 659
H 654
H 662
H 652
H 649
L 656
L 651
L 654
L 650
L 652
L 54
L 582
656
648
640
632
624
616
608
600
592
584
576
568
-75
-70
-65
-60
-55
-50
180
160
140
120
100
80
10
20
30
40
50
60
70

B 10/20/92 12Z 100MB UABPLOT NH4004

V429 .. 100MB ANALYSIS HEIGHTS/TEMPERATURE 12Z TUE 20 OCT 92

US DEPT OF COMMERCE
NOAA/NWS/NMC WASHINGTON

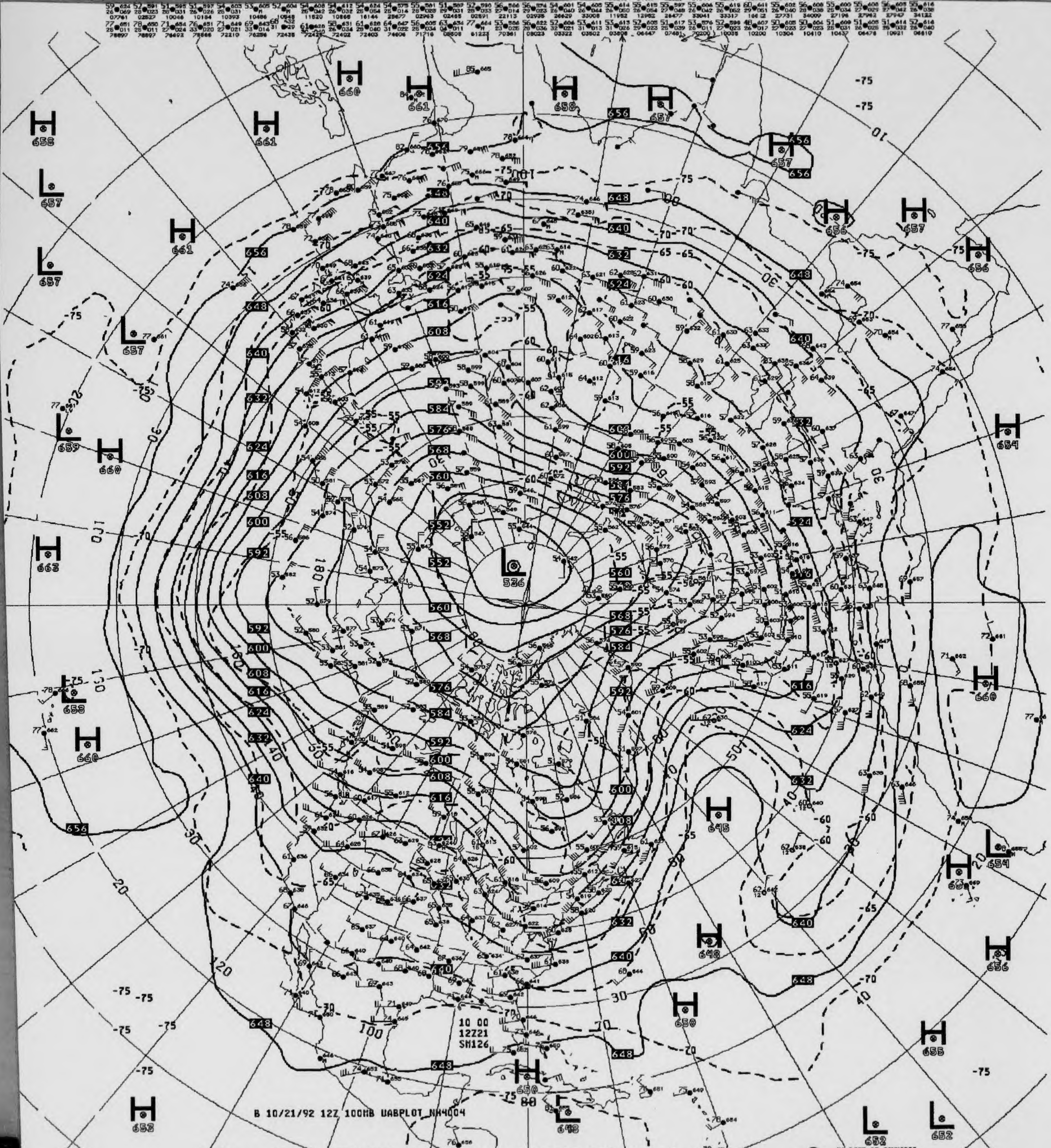

B 10/21/92 12Z 100MB UABPLOT NH4004
10 00
12Z21
SH126
H
L
536

V429 .. 100MB ANALYSIS HEIGHTS/TEMPERATURE 12Z WED 21 OCT 92

US DEPT OF COMMERCE
NOAA/NWS/NMC WASHINGTON

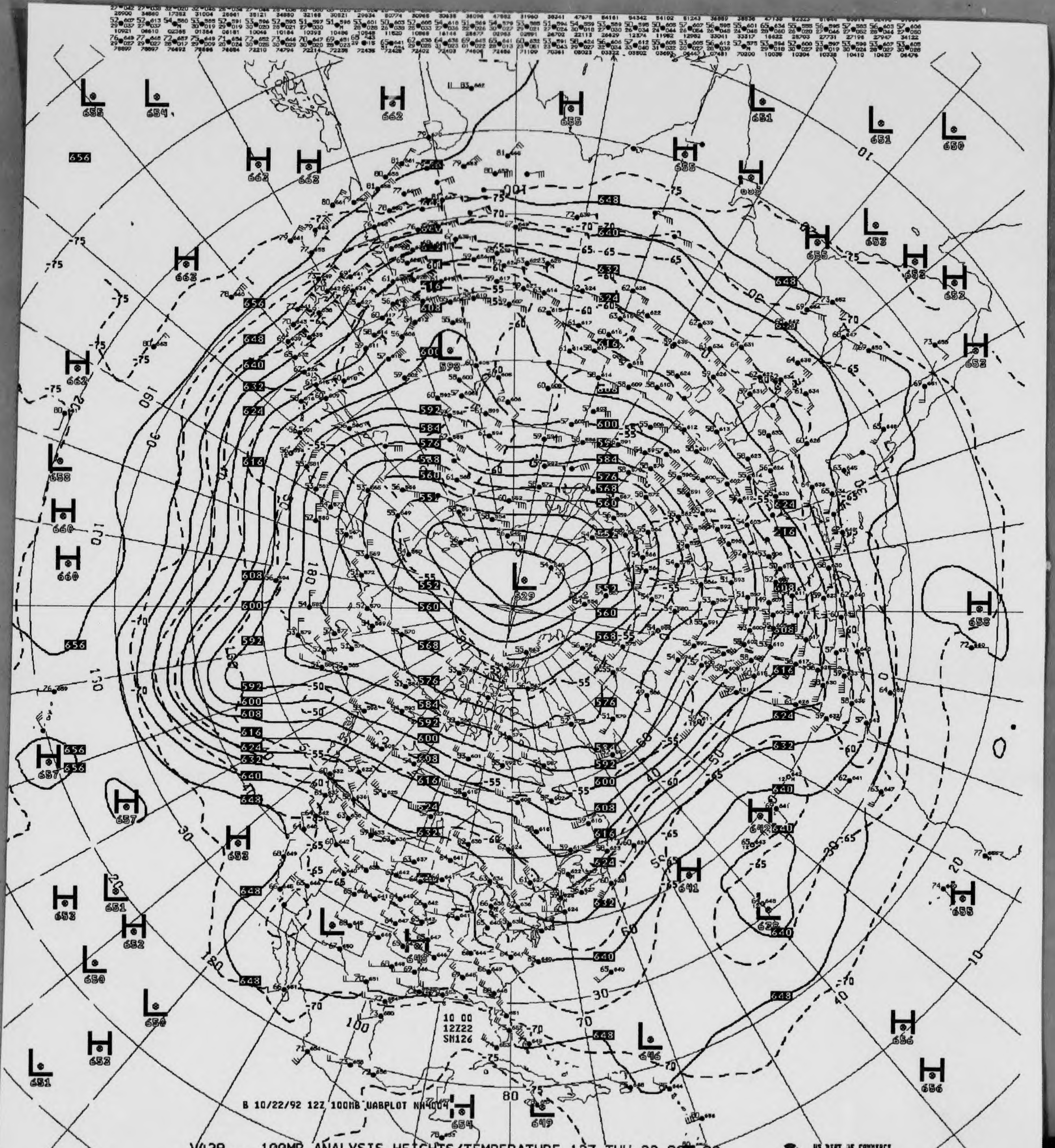
10 00
12Z22
SM126
B 10/22/92 12Z 100MB UABPLOT NH4004
L 529
-55
-60
-65
-70
-75

V429 ^^ 100MB ANALYSIS HEIGHTS/TEMPERATURE 12Z THU 22 OCT 92

US DEPT OF COMMERCE
NOAA/NWS/NMC WASHINGTON

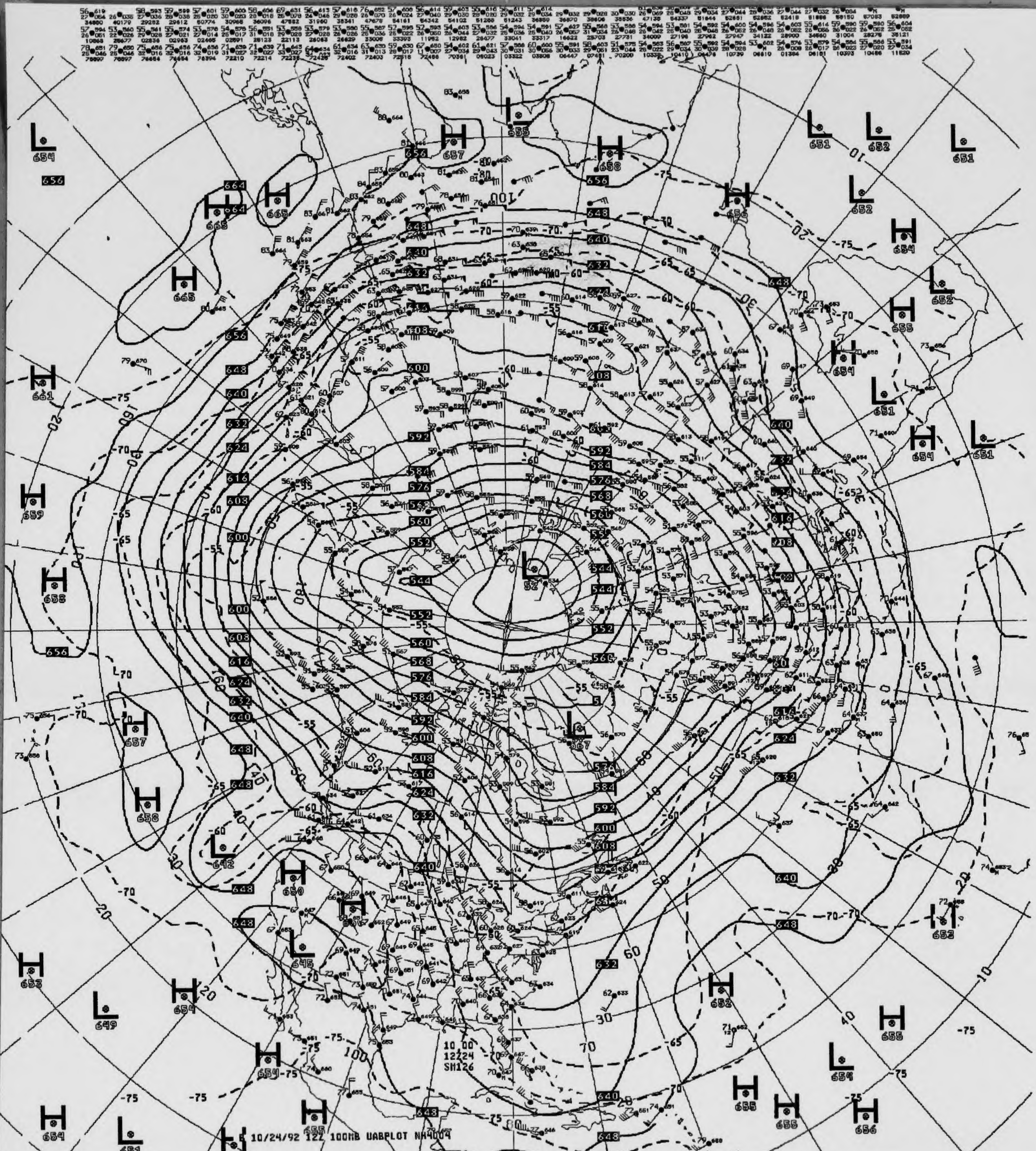
10/24/92 12Z 100MB UABPLOT NH4004
10 00
12Z24
SM126

V429 ^^ 100MB ANALYSIS HEIGHTS/TEMPERATURE 12Z SAT 24 OCT 92

US DEPT OF COMMERCE
NOAA/NWS/NMC WASHINGTON

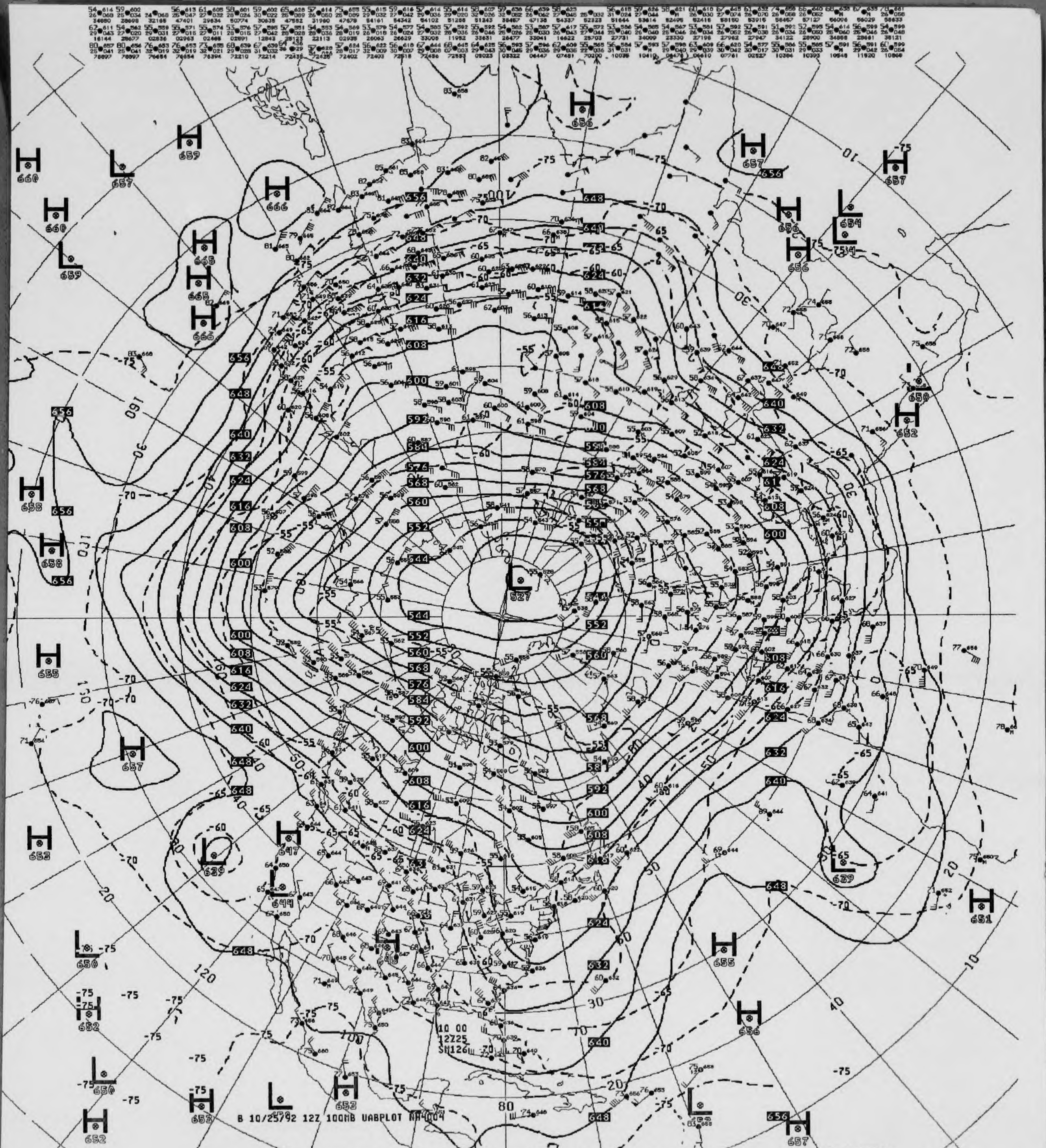
10 00
12Z25
SM126
B 10/25/92 12Z 100MB UABPLOT NH4004
L 527
H 666
H 665
H 657
H 656
H 655
H 652
H 651
L 639
L 650

V429 ^^ 100MB ANALYSIS HEIGHTS/TEMPERATURE 12Z SUN 25 OCT 92

US DEPT OF COMMERCE
NOAA/NWS/NMC WASHINGTON

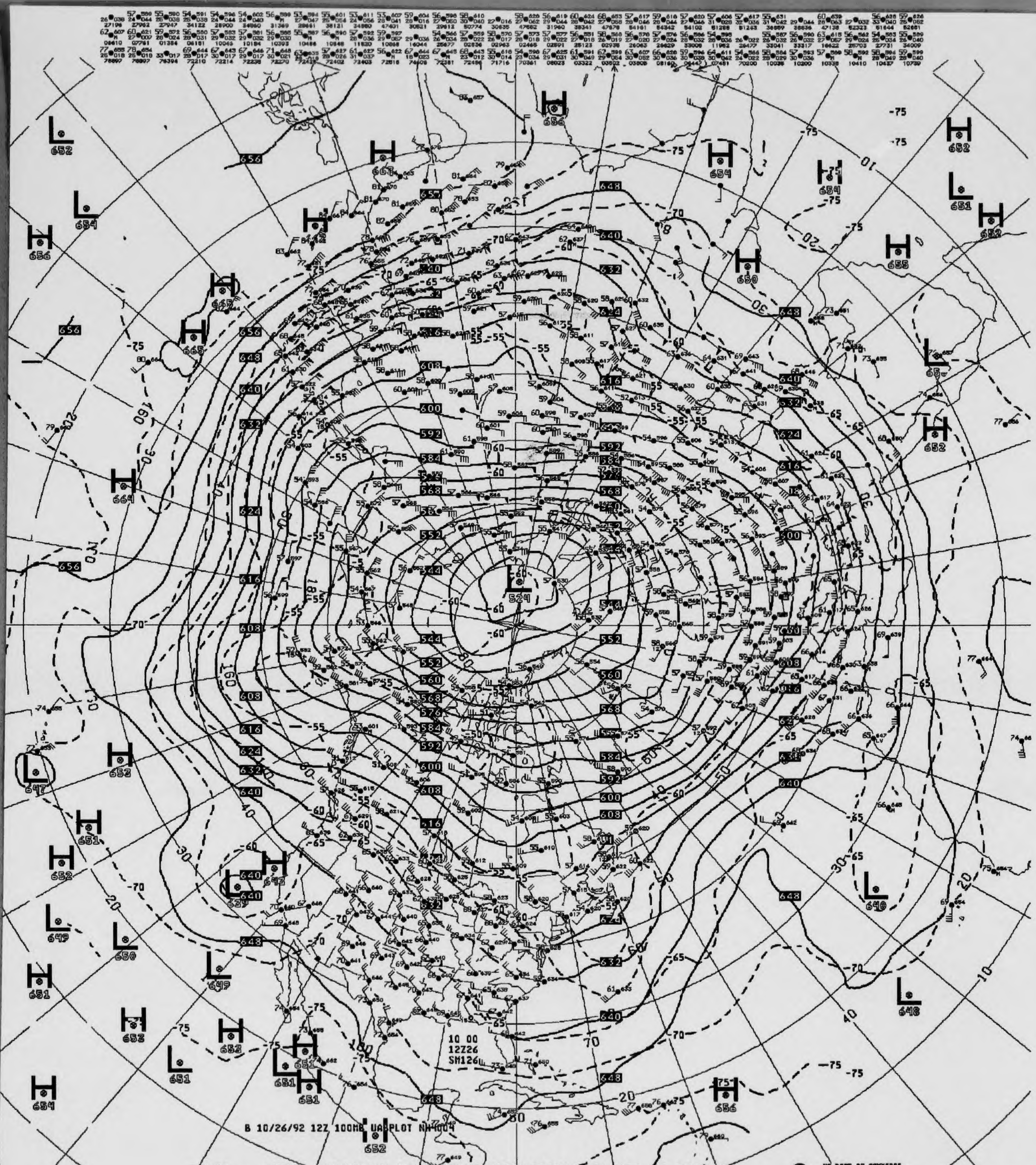
10 00
12Z26
SM126
B 10/26/92 12Z 100MB UASPLOT NH4004

V429 .. 100MB ANALYSIS HEIGHTS/TEMPERATURE 12Z MON 26 OCT 92

US DEPT OF COMMERCE
NOAA/NWS/NMC WASHINGTON

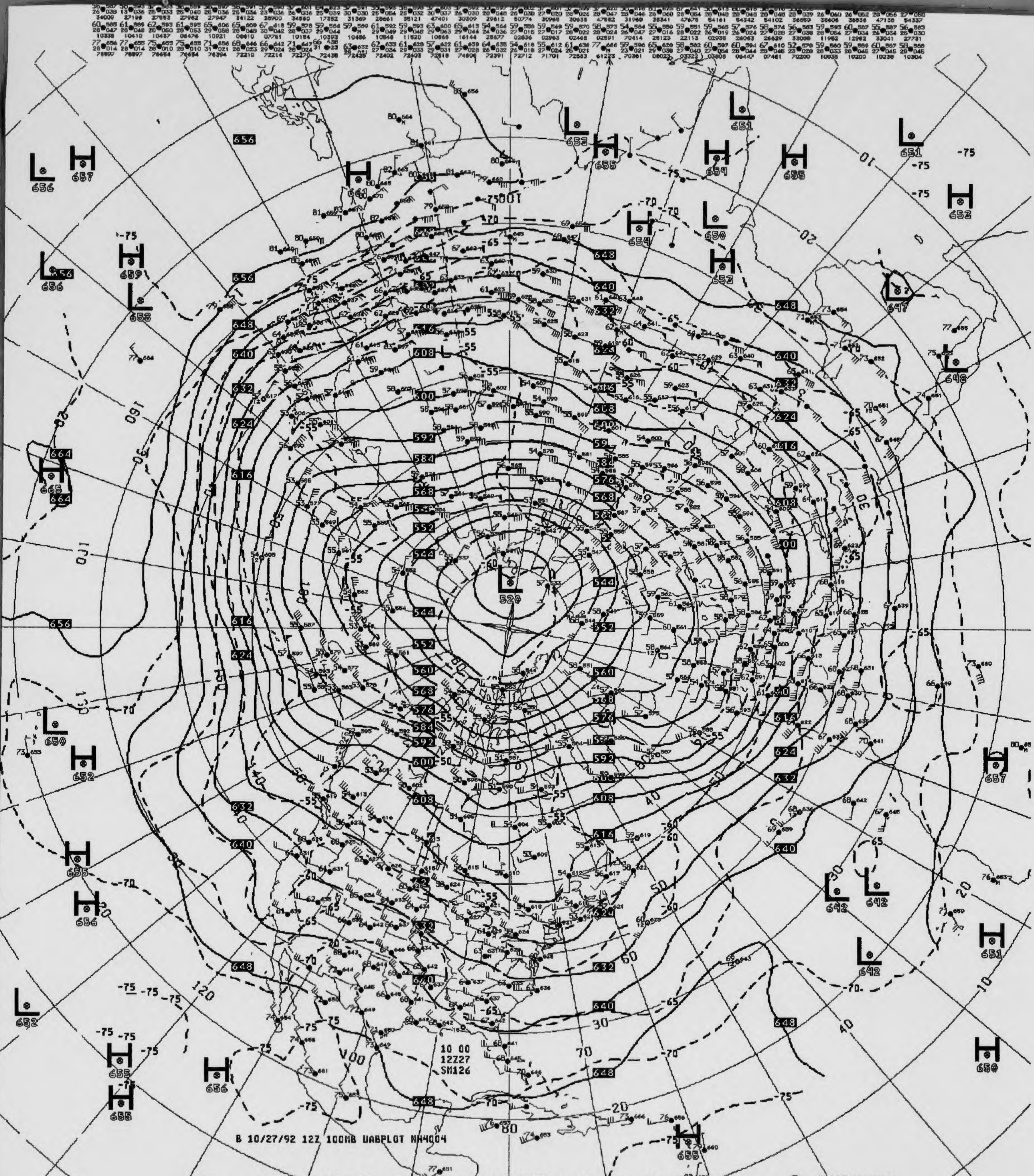
10 00
12Z27
SM126
B 10/27/92 12Z 100MB UABPLOT NH4004
L
520
656
648
640
632
624
616
608
600
592
584
576
568
560
552
544

V429 ^^ 100MB ANALYSIS HEIGHTS/TEMPERATURE 12Z TUE 27 OCT 92

US DEPT OF COMMERCE
NOAA/NWS/NMC WASHINGTON

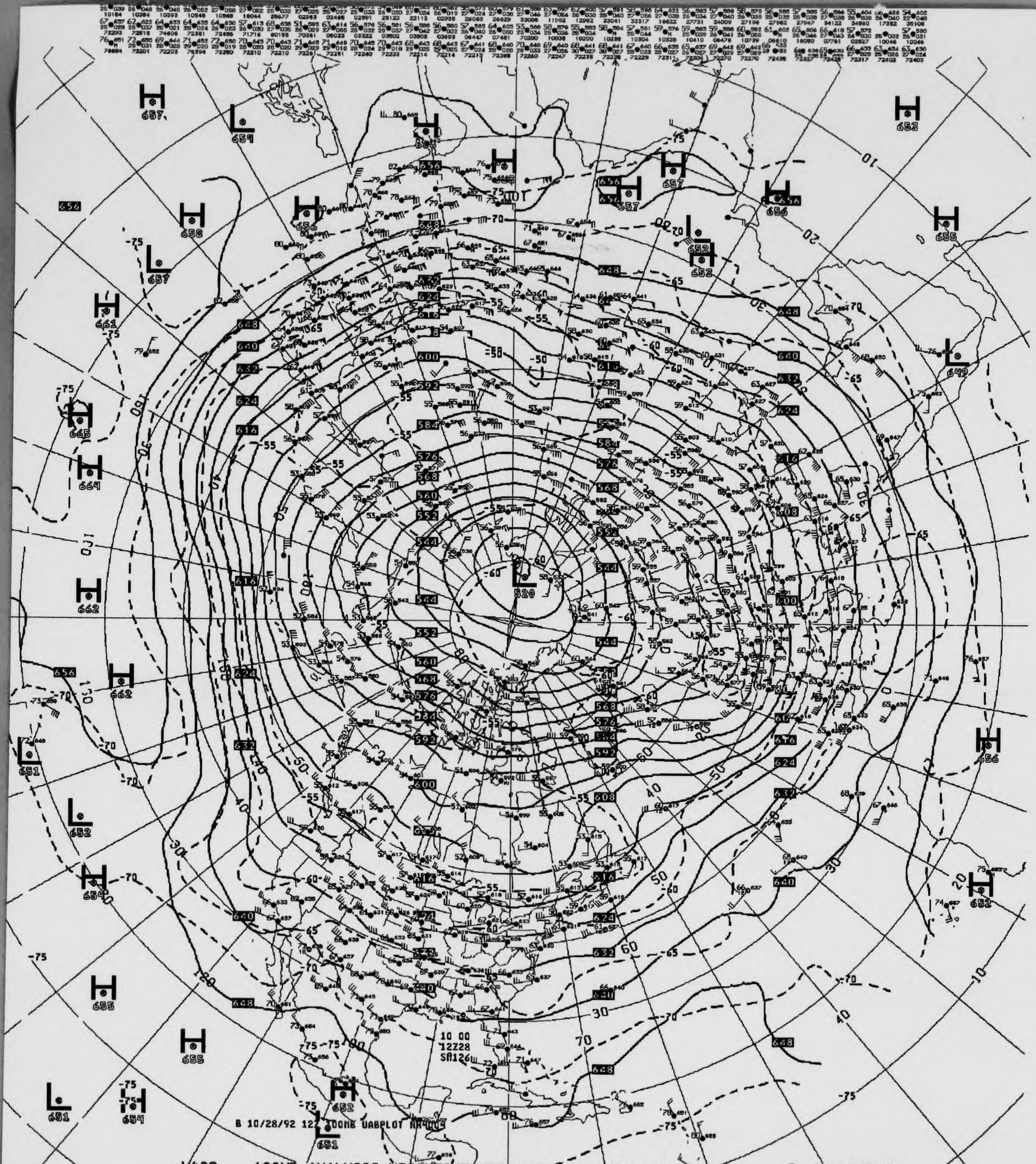
B 10/28/92 12Z 100MB UABPLOT NA4004
10 00
12Z28
SA126
H
L
520
656
657
659
661
662
664
665
651
652
654
655
653
649

V429 ^^ 100MB ANALYSIS HEIGHTS/TEMPERATURE 12Z WED 28 OCT 92

US DEPT OF COMMERCE
NOAA/NWS/NMC WASHINGTON

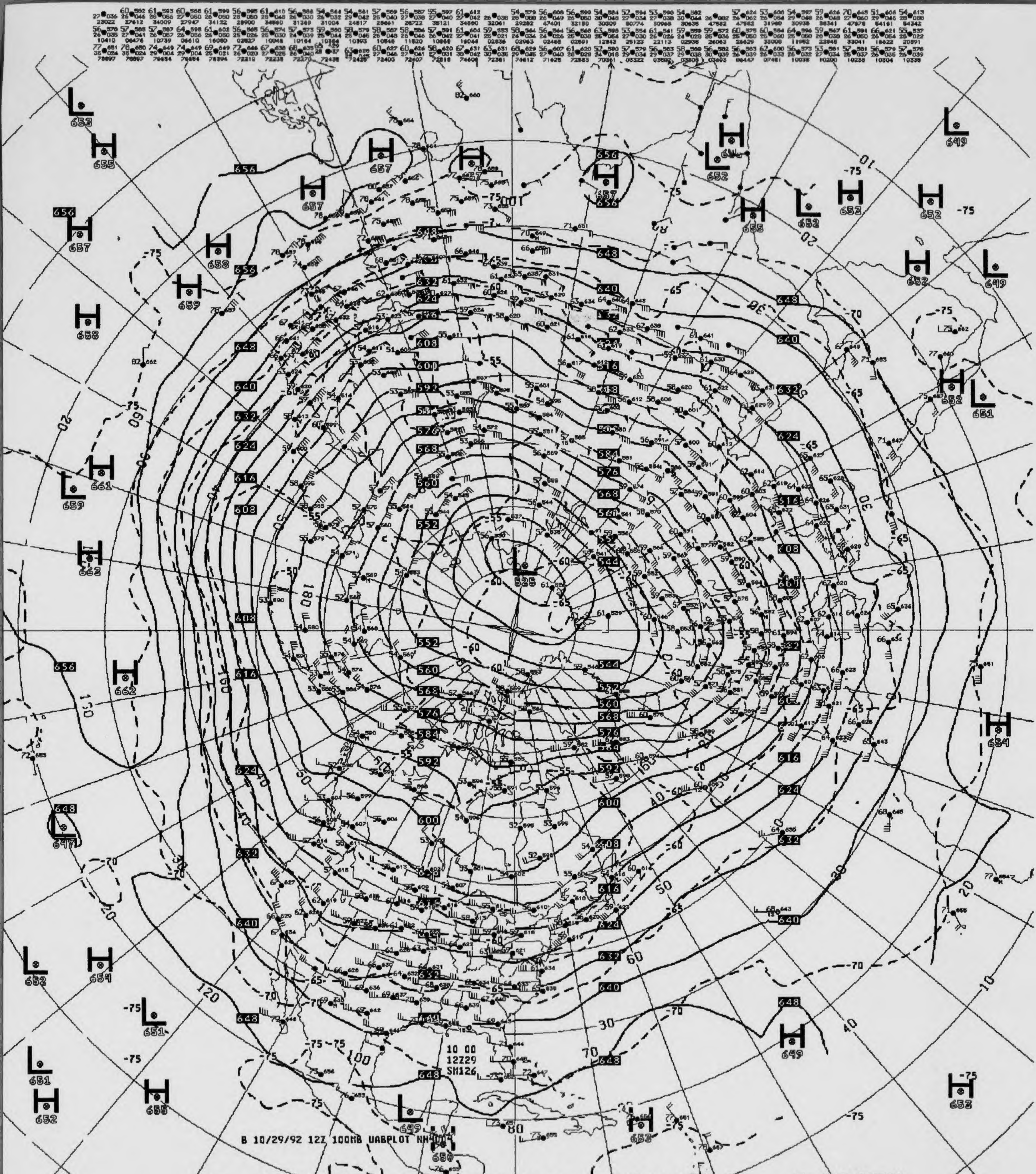
10 00
12Z29
SM126
B 10/29/92 12Z 100MB UABPLOT NH4004

V429 ^^ 100MB ANALYSIS HEIGHTS/TEMPERATURE 12Z THU 29 OCT 92

US DEPT OF COMMERCE
NOAA/NWS/NMC WASHINGTON


B 10/30/92 12Z 100MB UABPLOT NH4004 2
10 00
12230
SM126

V429 ^^ 100MB ANALYSIS HEIGHTS/TEMPERATURE 12Z FRI 30 OCT 92

US DEPT OF COMMERCE
NOAA/NWS/NMC WASHINGTON

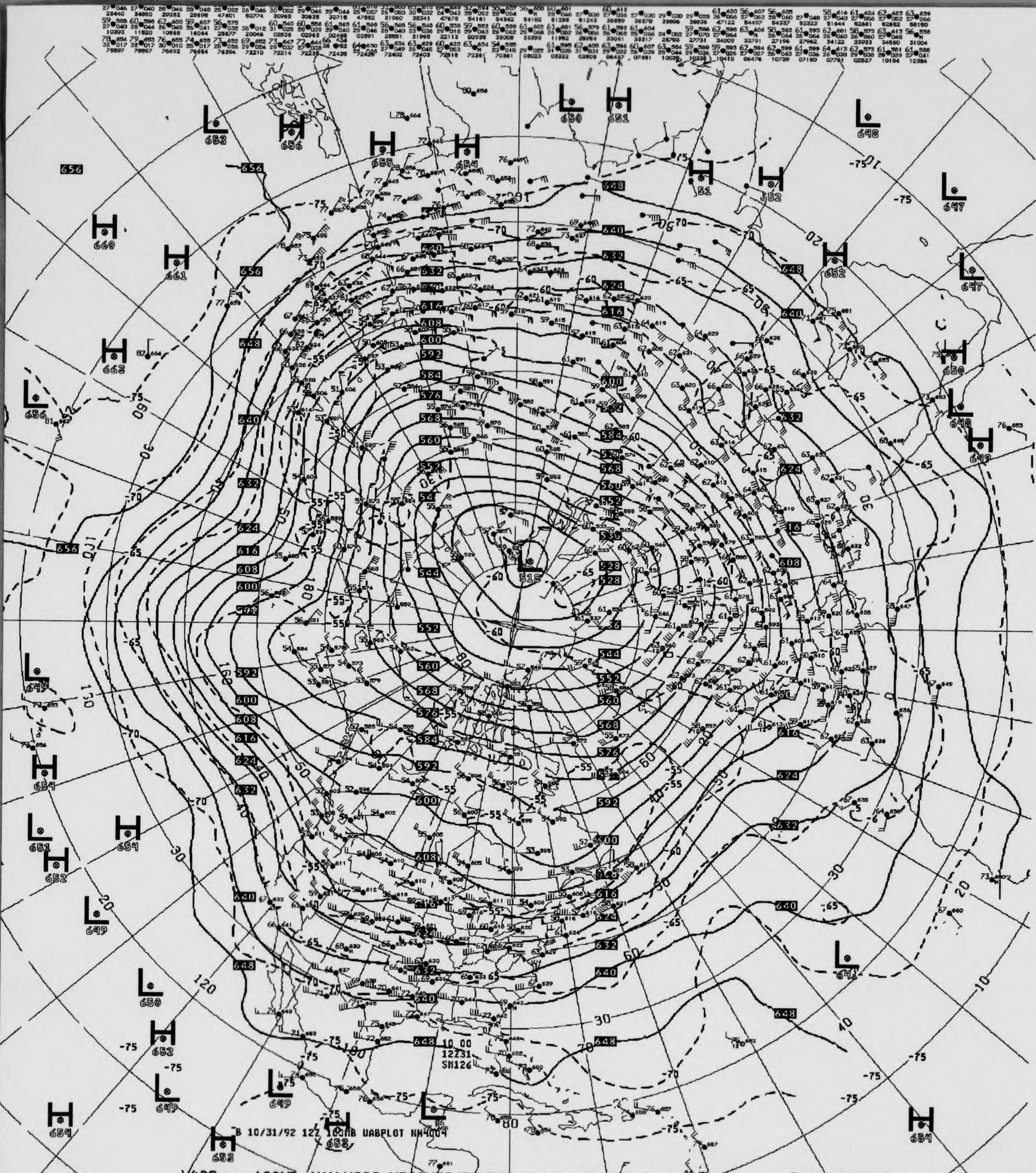

B 10/31/92 12Z 100MB UABPLOT NH4004
10 00
12231
SM126

V429 ^^ 100MB ANALYSIS HEIGHTS/TEMPERATURE 12Z SAT 31 OCT 92

US DEPT OF COMMERCE
NOAA/NWS/NMC WASHINGTON

OAA Form 48 - 366C
ev. 8 - 83)

U.S. Department of Commerce
National Oceanic and Atmospheric Administration
National Environmental Satellite, Data, and Information Ser
National Climatic Data Center

50 MB CONSTANT PRESSURE CHARTS

STRATOSPHERIC

ALL RECORDS ARE THE BEST AVAILABLE FOR FILMING

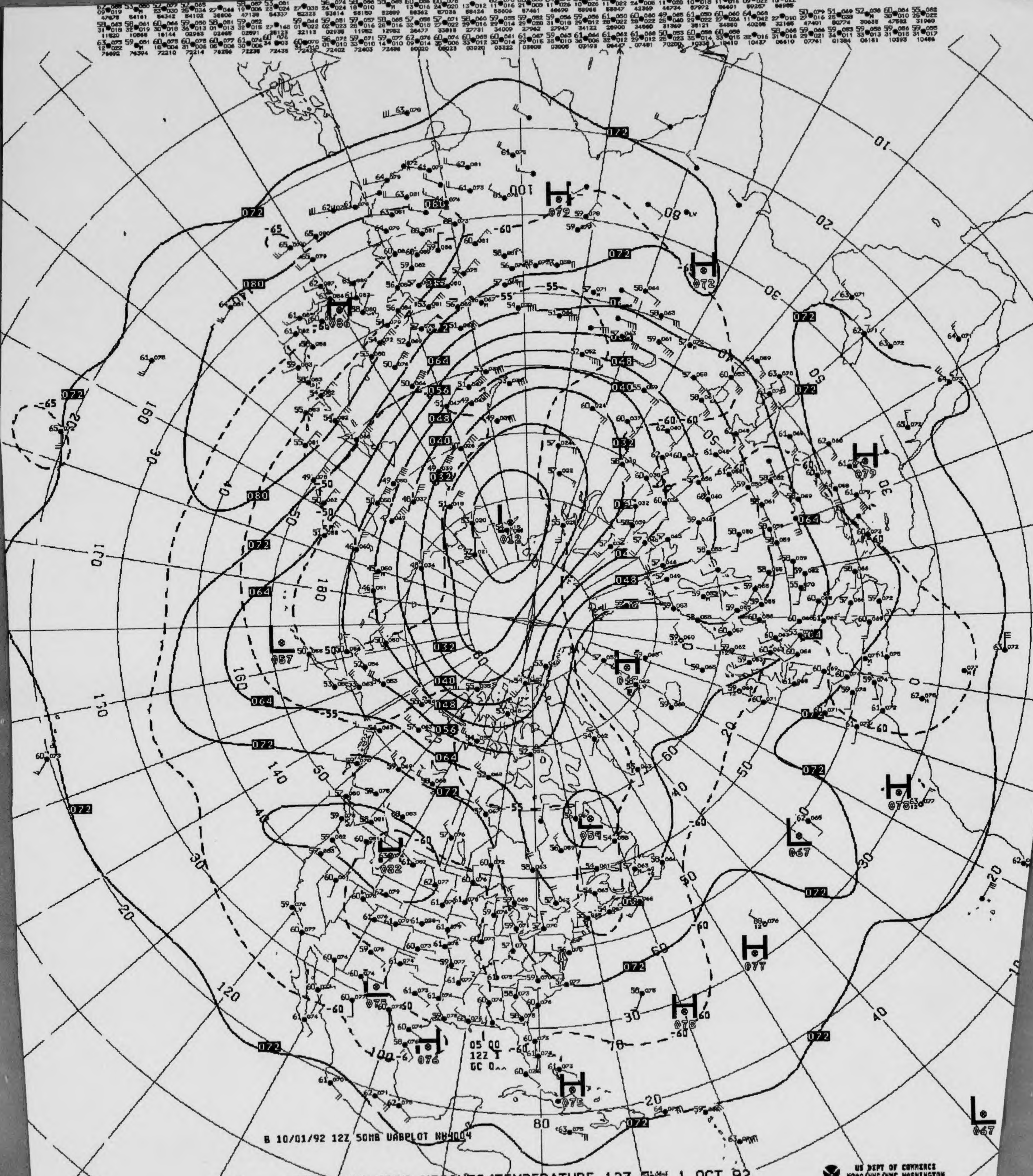
B 10/01/92 12Z 50MB UABPLOT NH4004
05 00
12Z I
GC 0^^

V431 ^^ 050MB ANALYSIS HEIGHTS/TEMPERATURE 12Z THU 1 OCT 92

US DEPT OF COMMERCE
NOAA/NWS/NMC WASHINGTON

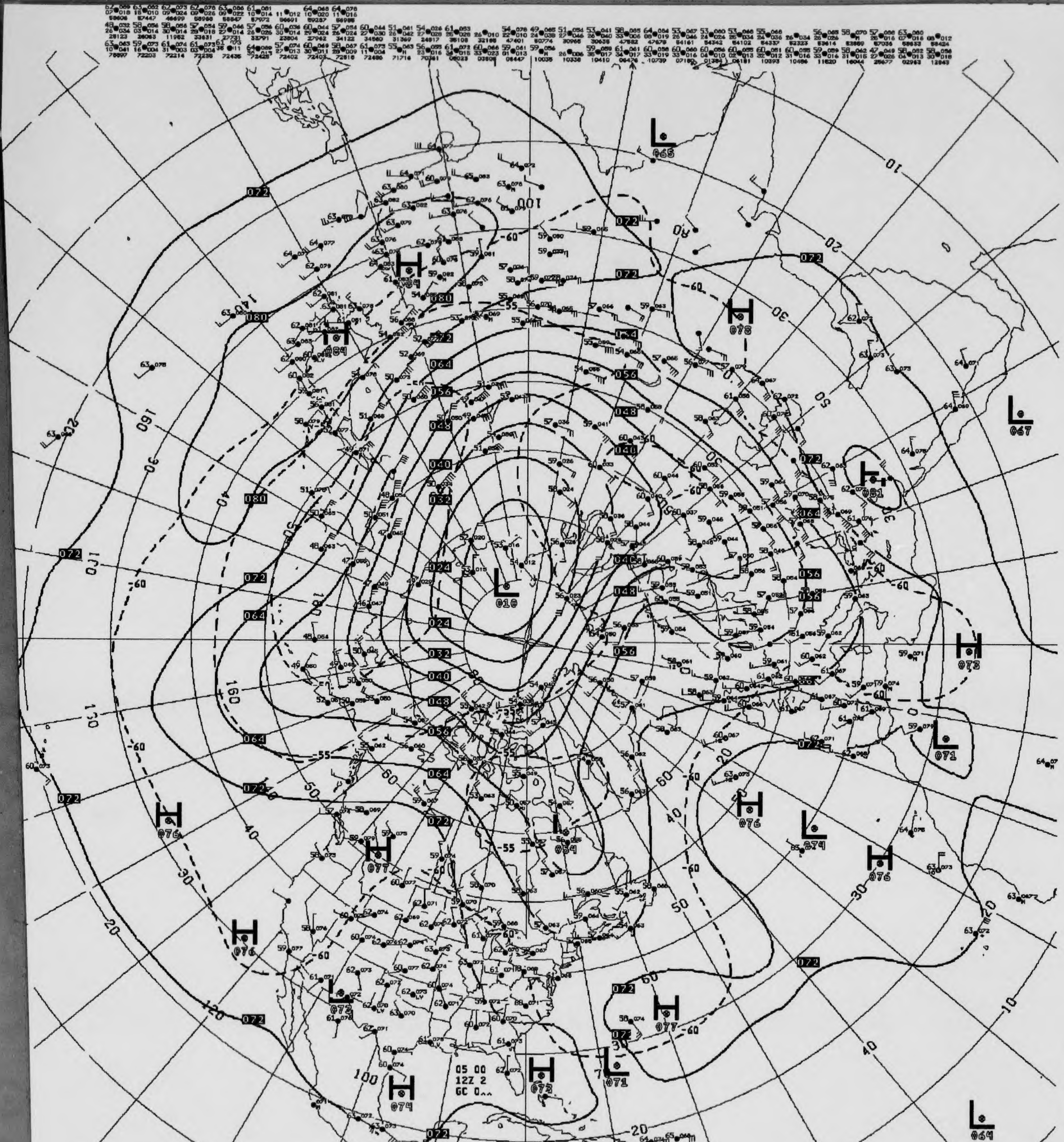

L
010
H
081
L
065
H
078
L
067
H
073
L
071
H
076
L
074
H
076
H
076
H
077
H
076
L
072
H
074
H
073
L
071
H
077
L
064
05 00
12Z 2
GC 0^^

B 10/02/92 12Z 50MB UABPLOT NH4004

V431 ^^ 050MB ANALYSIS HEIGHTS/TEMPERATURE 12Z FRI 2 OCT 92

US DEPT OF COMMERCE
NOAA/NWS/NMC WASHINGTON

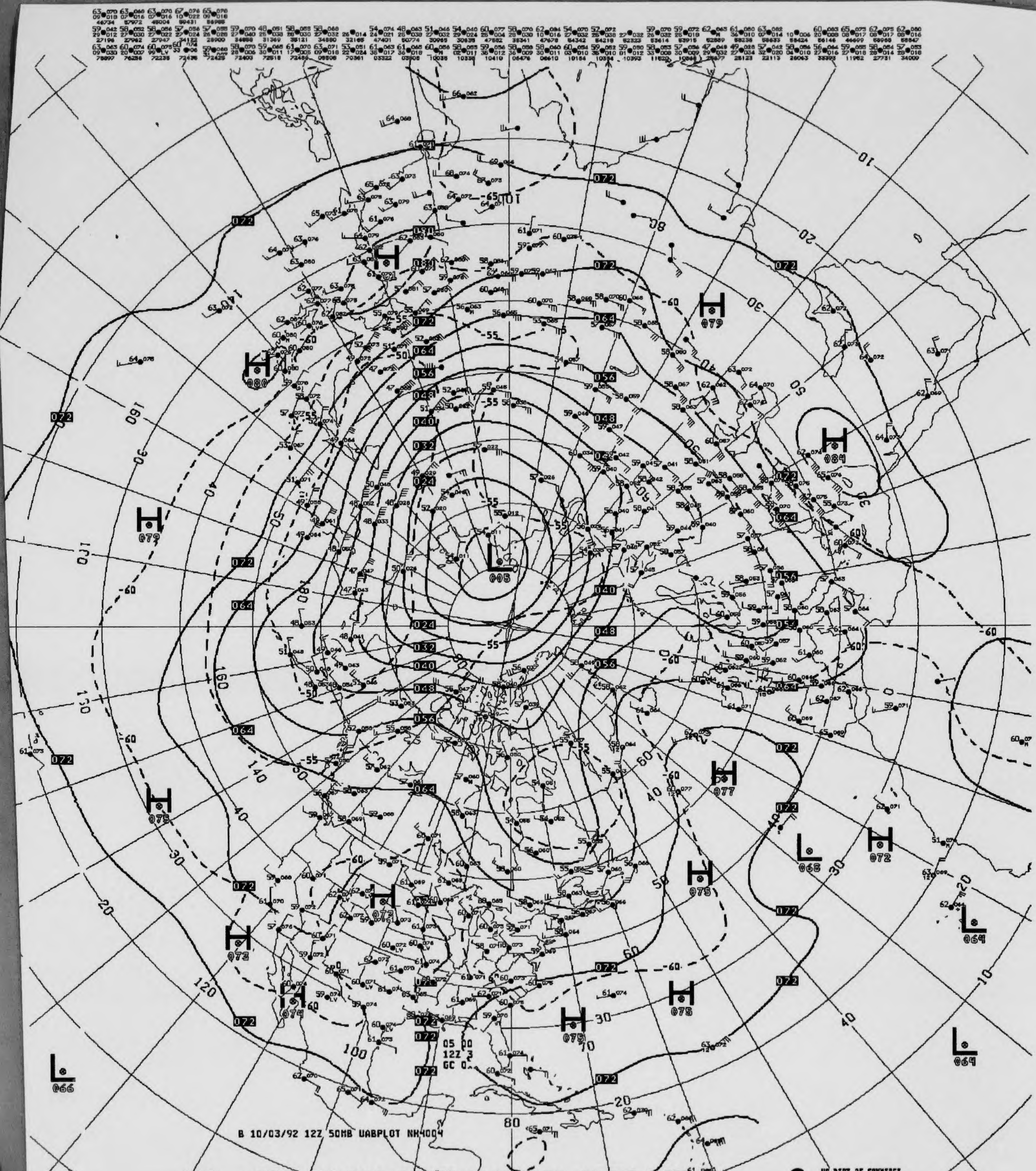
B 10/03/92 12Z 50MB UABPLOT NH4004
05 00
12Z 3
GC 0
L 005
H 079
H 084
H 080
H 079
H 075
H 077
H 075
H 072
H 072
H 073
H 074
H 075
H 075
L 066
L 064
L 064
L 066
072
064
056
048
040
032
024
-55
-60
10
20
30
40
50
60
70
80
100
120
130
140
160
170

V431 ^^ 050MB ANALYSIS HEIGHTS/TEMPERATURE 12Z SAT 3 OCT 92

US DEPT OF COMMERCE
NOAA/NWS/NMC WASHINGTON

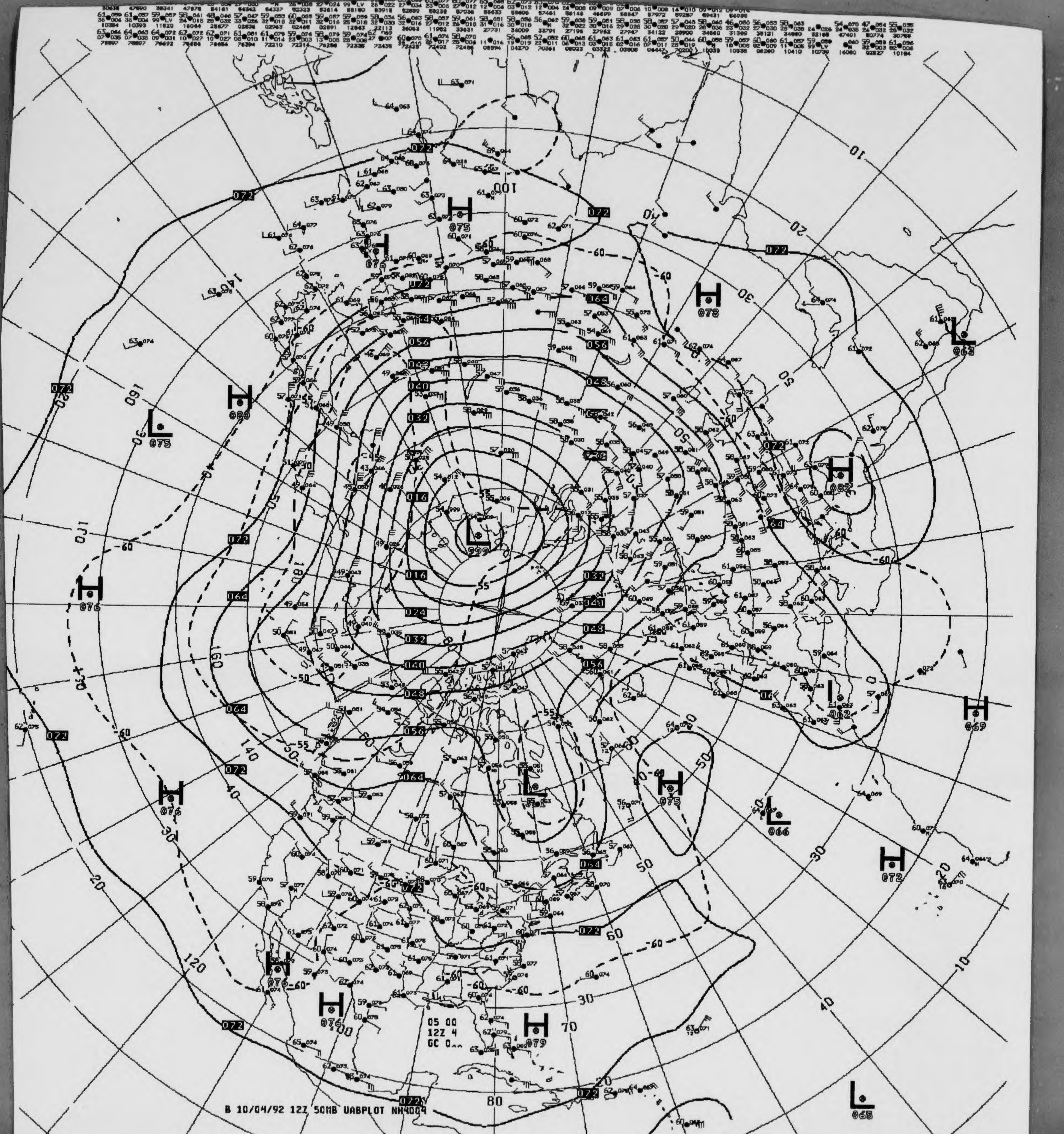
B 10/04/92 12Z 50MB UABPLOT NH4004
05 00
12Z 4
GC 0^^
H 075
H 076
H 080
L 075
H 076
L 999
H 078
H 082
L 062
H 069
L 063
L 066
H 075
H 076
H 072
H 076
H 076
H 079
L 065
072
064
056
048
040
032
024
016
-60
-55
10
20
30
40
50
60
70
80
100
120
140
160
180

V431 ^^ 050MB ANALYSIS HEIGHTS/TEMPERATURE 12Z SUN 4 OCT 92

US DEPT OF COMMERCE
NOAA/NWS/NMC WASHINGTON

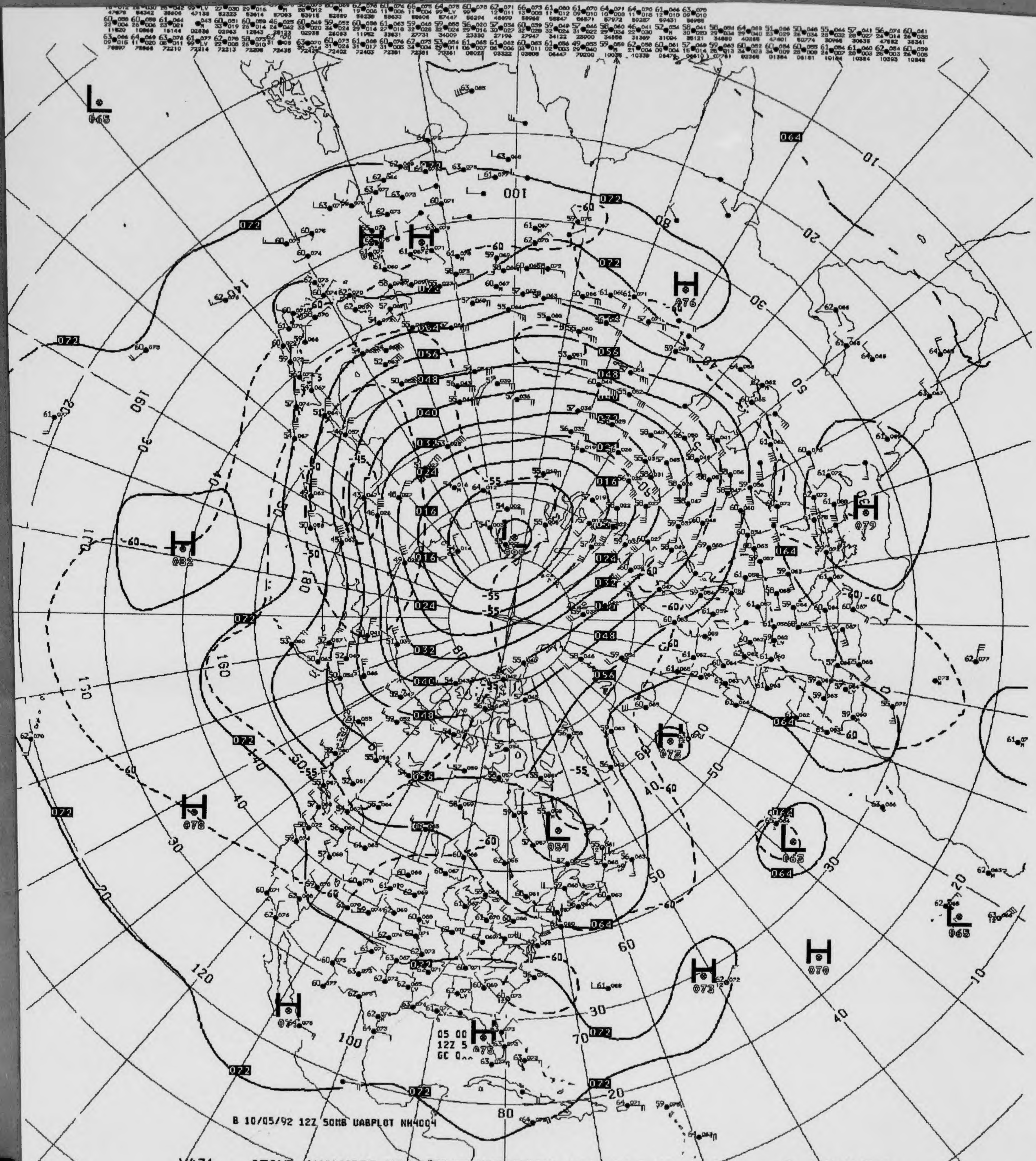
B 10/05/92 12Z 50MB UABPLOT NH4004
05 00
12Z 5
GC 0^^
L 065
H 082
H 076
H 079
H 073
L 054
L 062
H 078
H 073
H 070
L 065
H 075
996

V431 ^^ 050MB ANALYSIS HEIGHTS/TEMPERATURE 12Z MON 5 OCT 92

US DEPT OF COMMERCE
NOAA/NWS/NMC WASHINGTON

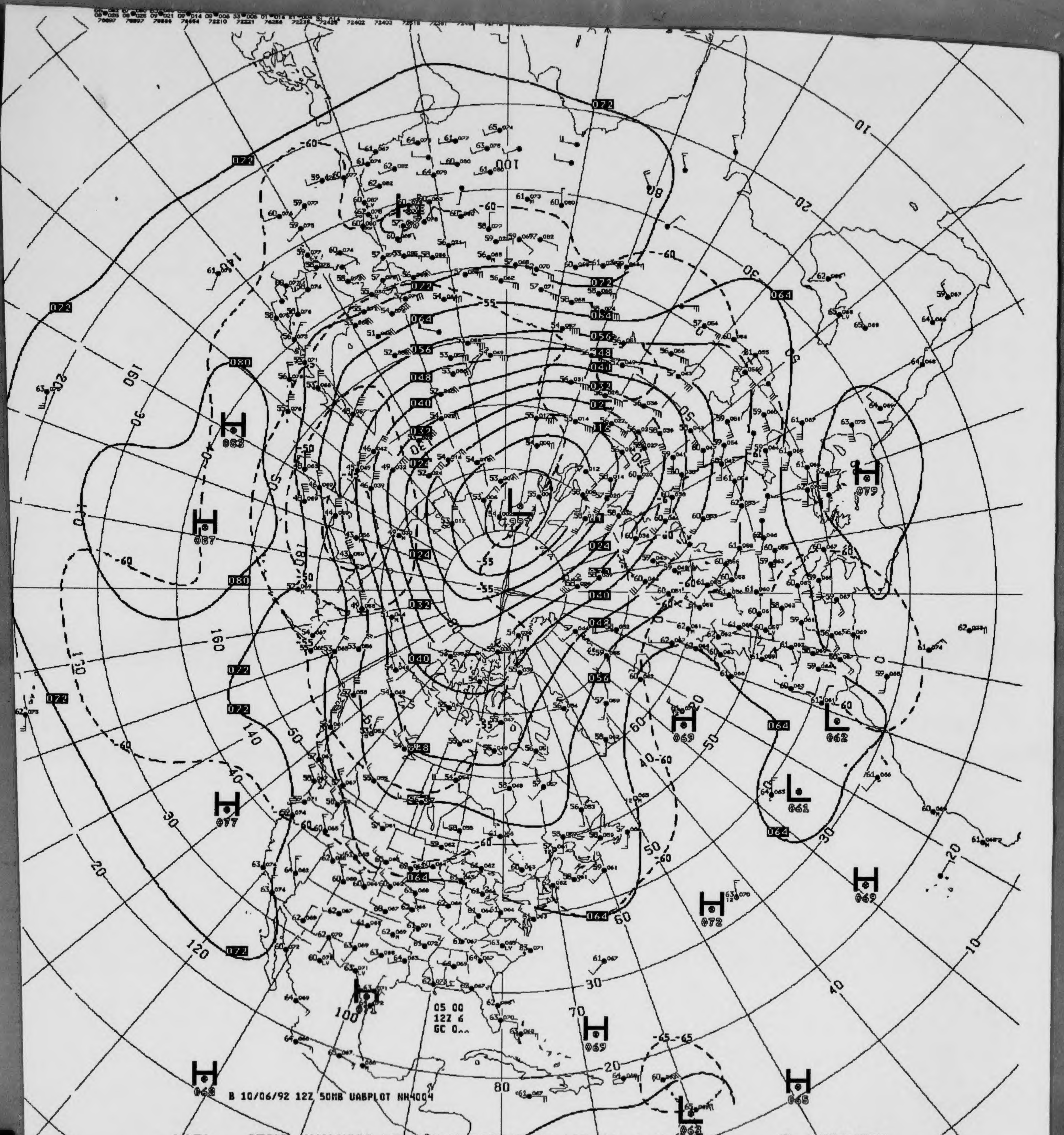
072
080
064
056
048
040
032
024
-55
-60
-65
H
083
087
077
068
079
069
072
065
L
997
062
061
063
05 00
12Z 6
GC 0^^
B 10/06/92 12Z 50MB UABPLOT NH4004

V431 ^^ 050MB ANALYSIS HEIGHTS/TEMPERATURE 12Z TUE 6 OCT 92

US DEPT OF COMMERCE
NOAA/NWS/NMC WASHINGTON

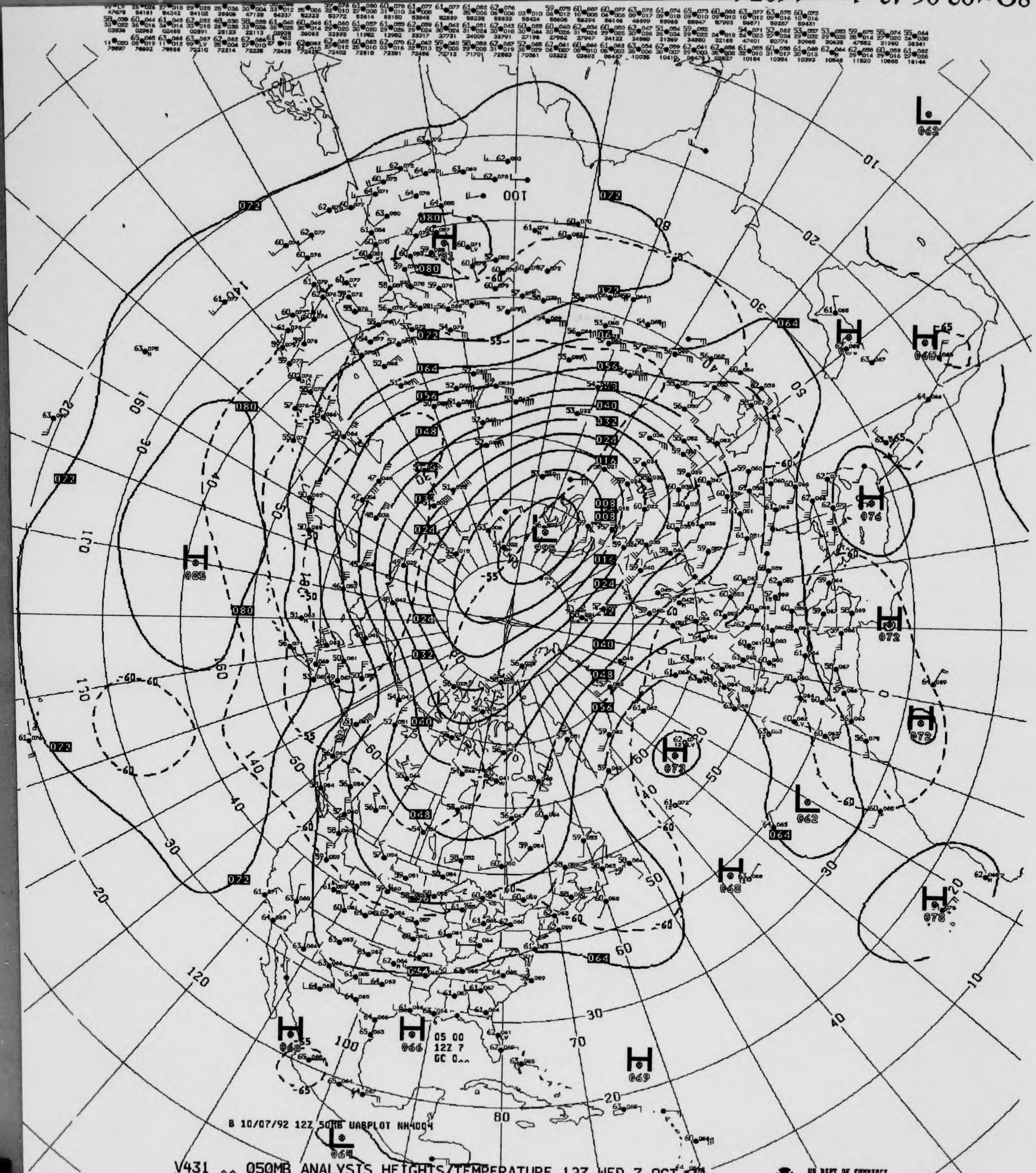
B 10/07/92 12Z 50MB UABPLOT NH4004
05 00
12Z 7
GC 0^^

V431 ^^ 050MB ANALYSIS HEIGHTS/TEMPERATURE 12Z WED 7 OCT 92

US DEPT OF COMMERCE
NOAA/NWS/NMC WASHINGTON

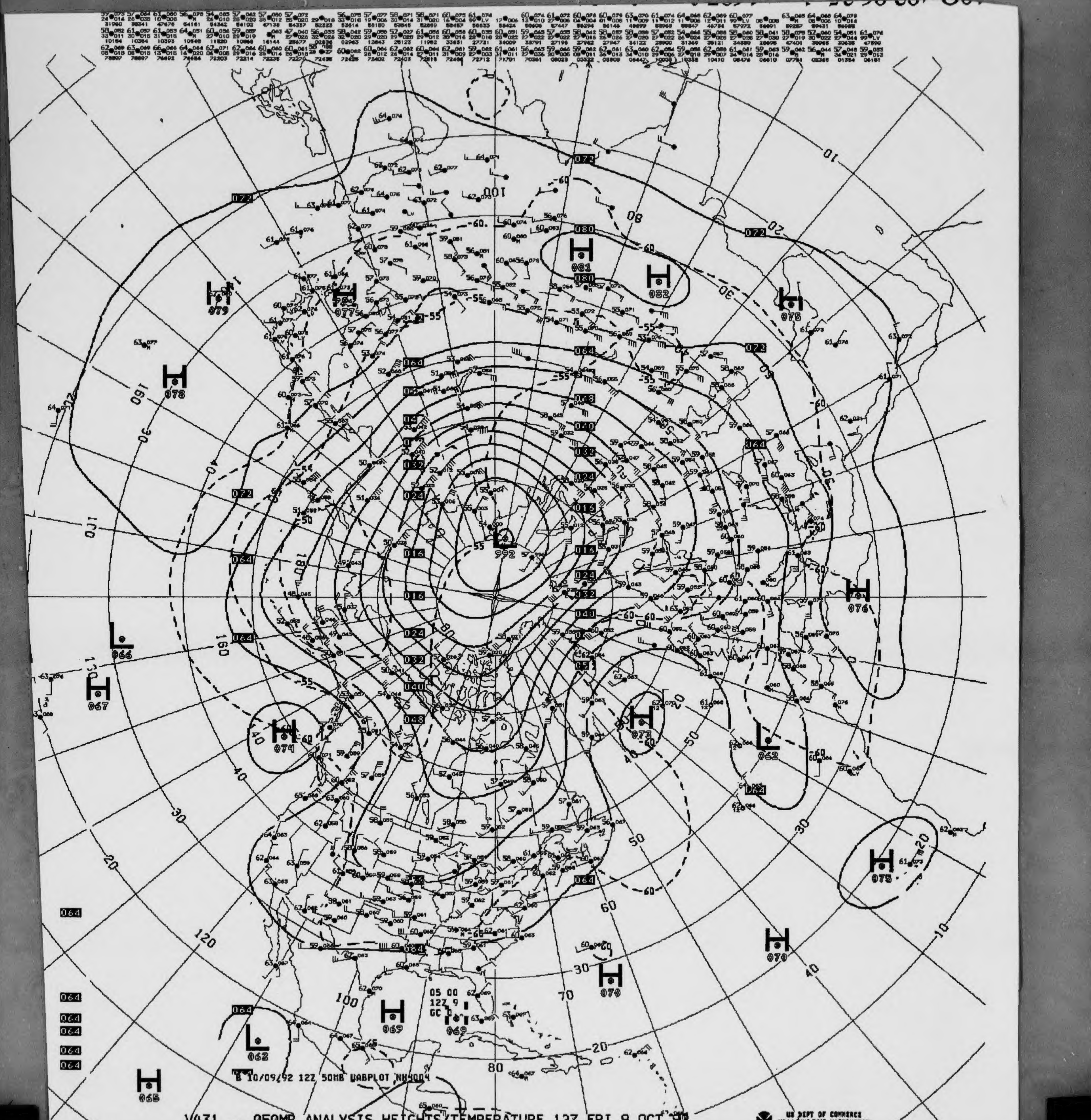
B 10/09/92 12Z 50MB UABPLOT NH4004
H 081
H 082
H 075
H 076
H 078
H 079
H 077
H 074
H 073
H 067
H 075
H 070
H 079
H 069
H 065
L 992
L 066
L 062
L 063
05 00
12Z 9
GC

V431 ^^ 050MB ANALYSIS HEIGHTS/TEMPERATURE 12Z FRI 9 OCT 92

US DEPT OF COMMERCE
NOAA/NWS/NMC WASHINGTON

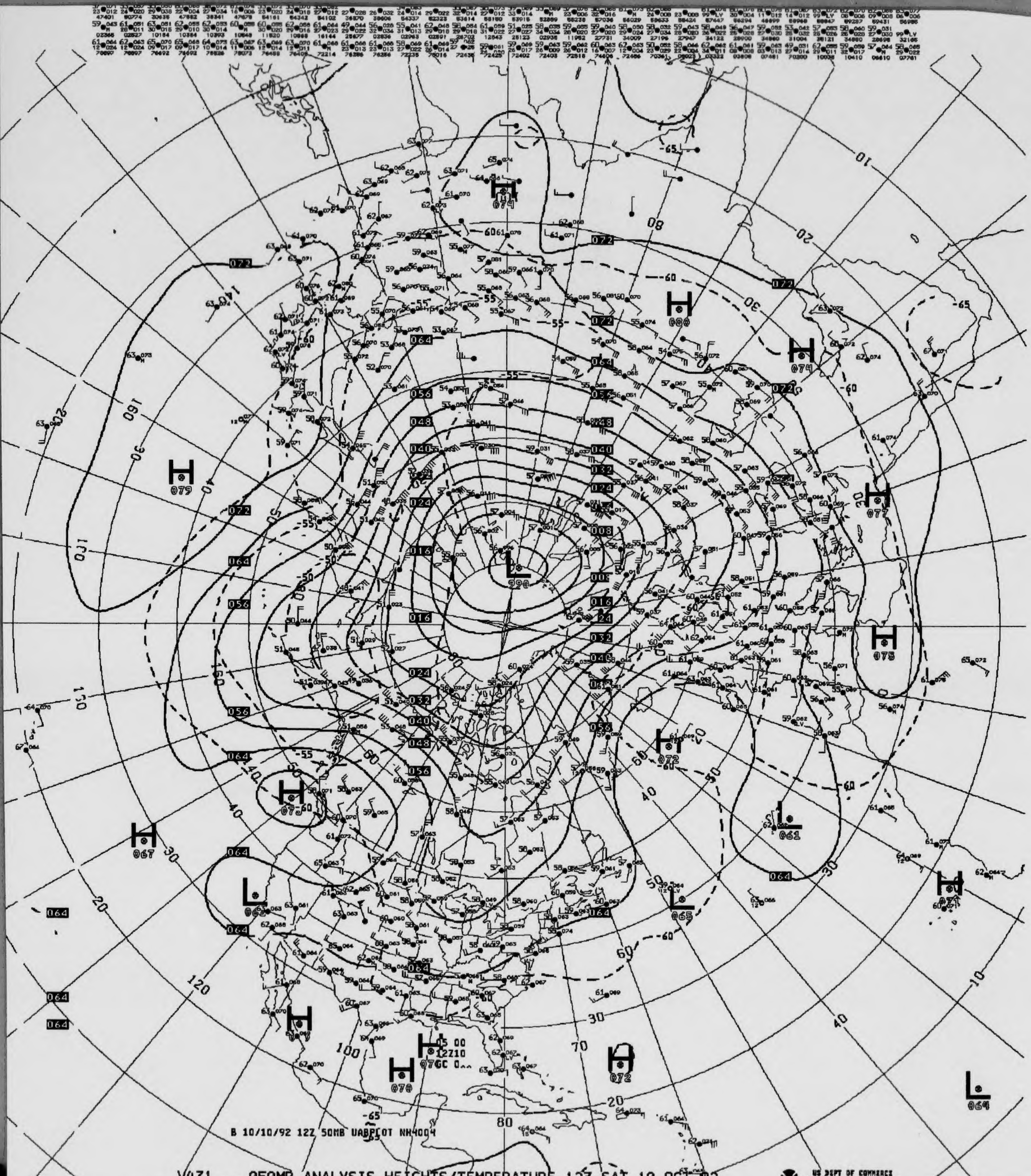
B 10/10/92 12Z 50MB UABPLOT NH4004
H
079
H
074
H
080
H
077
H
075
L
990
H
072
L
061
L
065
H
073
H
067
L
062
H
070
H
072
L
064
072
064
056
048
040
032
024
016
008
10
20
30
40
50
60
70
80
100
120
130
140
150
160
170
-50
-55
-60
-65

V431 ^^ 050MB ANALYSIS HEIGHTS/TEMPERATURE 12Z SAT 10 OCT 92

US DEPT OF COMMERCE
NOAA/NWS/NMC WASHINGTON

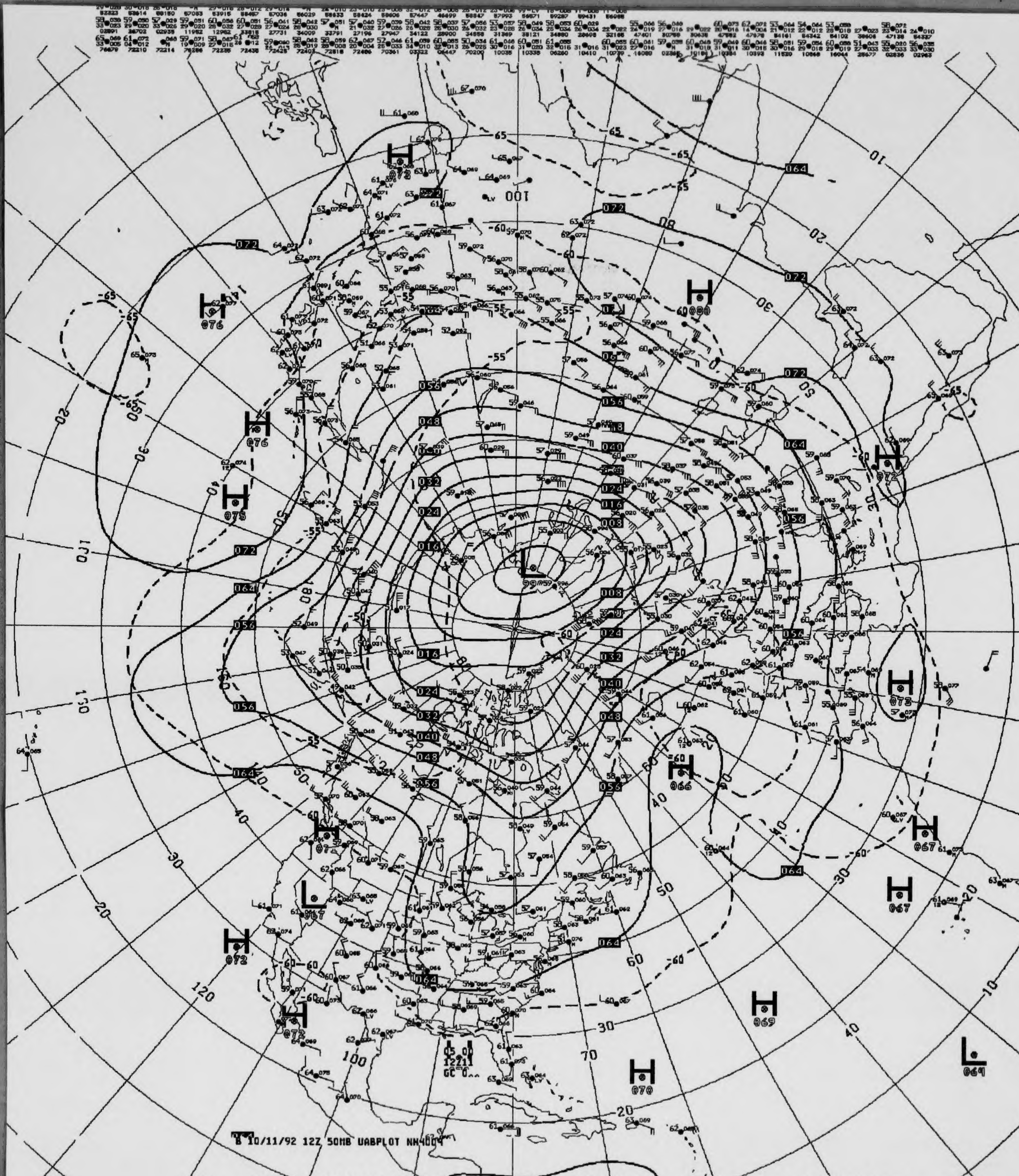
8 10/11/92 12Z 50MB UABPLOT NH4004
H
L
072
064
056
048
040
032
024
016
008
-55
-60
-65
10
20
30
40
50
60
70
80
100
120
130

V431 ^^ 050MB ANALYSIS HEIGHTS/TEMPERATURE 12Z SUN 11 OCT 92

US DEPT OF COMMERCE
NOAA/NWS/NMC WASHINGTON

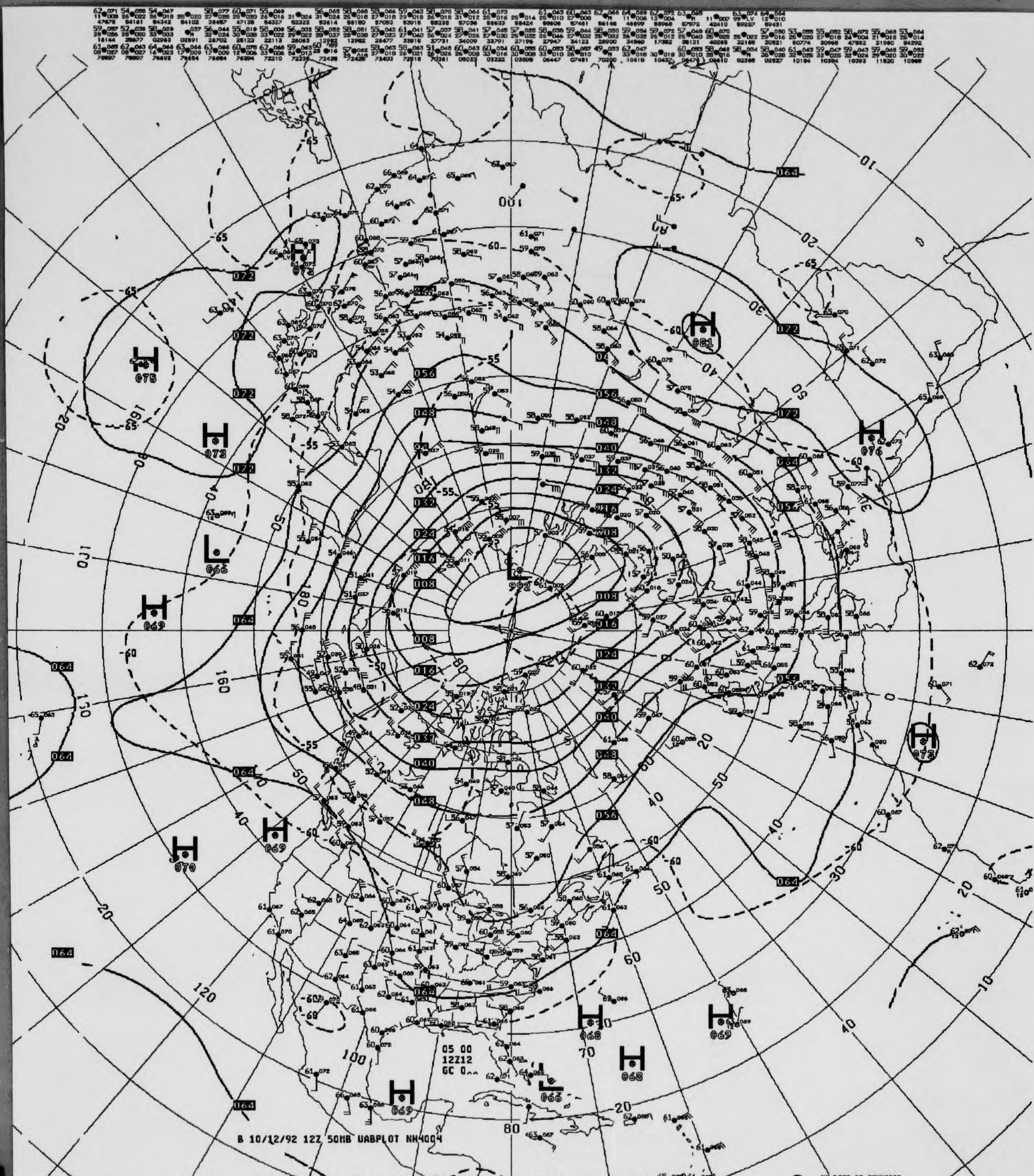
H 075
H 073
L 066
H 069
H 070
H 069
R1 072
H 081
H 076
H 073
L 992
H 068
H 069
H 068
H 069
L 066
05 00
12Z12
GC 0^^
B 10/12/92 12Z 50MB UABPLOT NH4004

V431 ^^ 050MB ANALYSIS HEIGHTS/TEMPERATURE 12Z MON 12 OCT 92

US DEPT OF COMMERCE
NOAA/NWS/NMC WASHINGTON

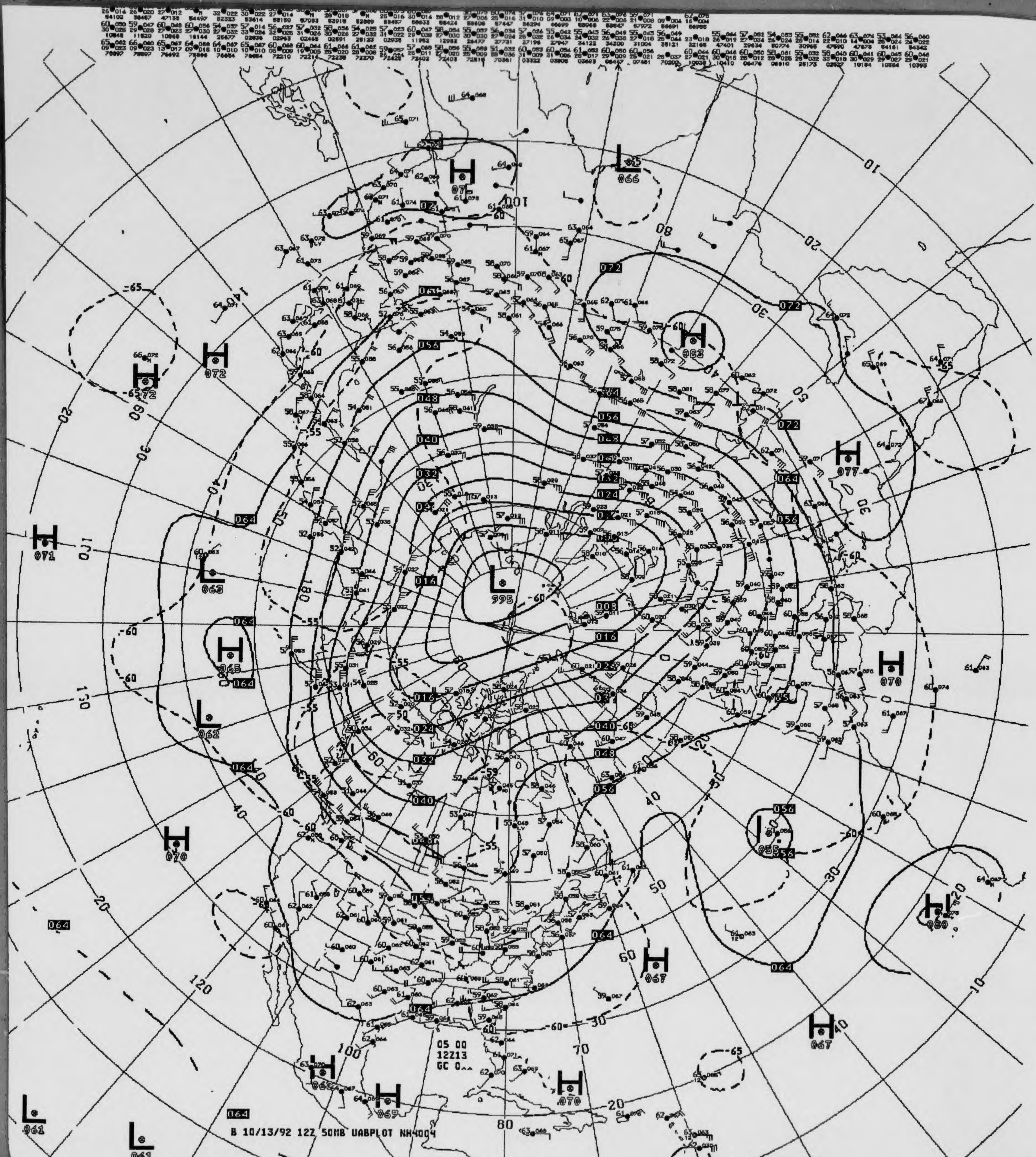
H 071
L 066
H 062
H 077
H 072
H 072
H 071
L 063
H 065
L 062
H 070
L 995
H 070
L 055
H 060
H 067
H 067
H 069
H 070
H 069
L 061
L 061
05 00
12Z13
GC 0^^
B 10/13/92 12Z 50MB UABPLOT NH4004

V431 ^^ 050MB ANALYSIS HEIGHTS/TEMPERATURE 12Z TUE 13 OCT 92

US DEPT OF COMMERCE
NOAA/NWS/NMC WASHINGTON

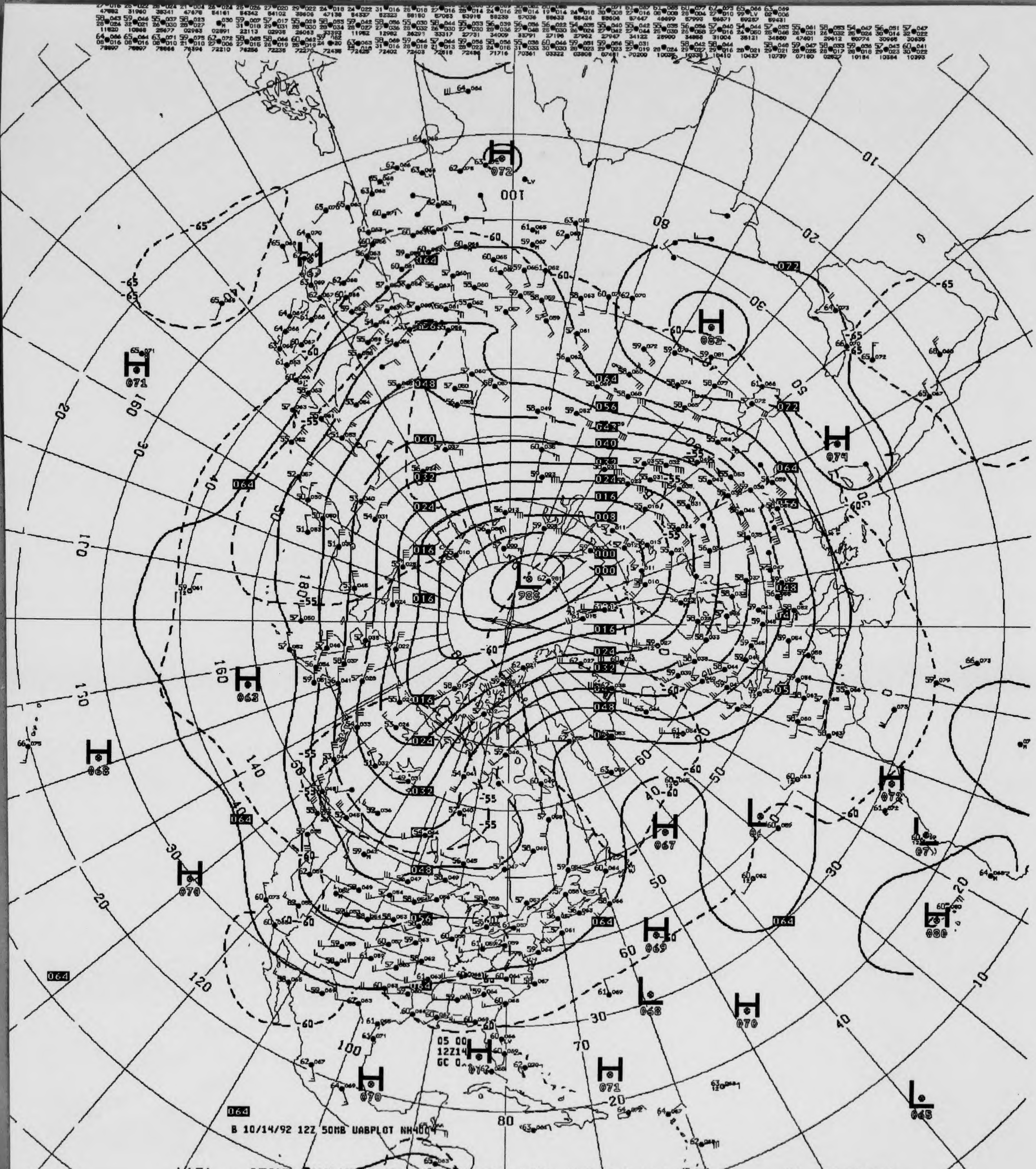
B 10/14/92 12Z 50MB UABPLOT NH4004
H
072
H
062
H
079
H
071
H
063
H
068
H
070
H
067
H
069
H
070
H
070
H
071
H
080
H
072
L
986
L
068
L
065
-65
-60
-55
064
056
048
040
032
024
016
008
000

V431 .. 050MB ANALYSIS HEIGHTS/TEMPERATURE 12Z WED 14 OCT 92

US DEPT OF COMMERCE
NOAA/NWS/NMC WASHINGTON

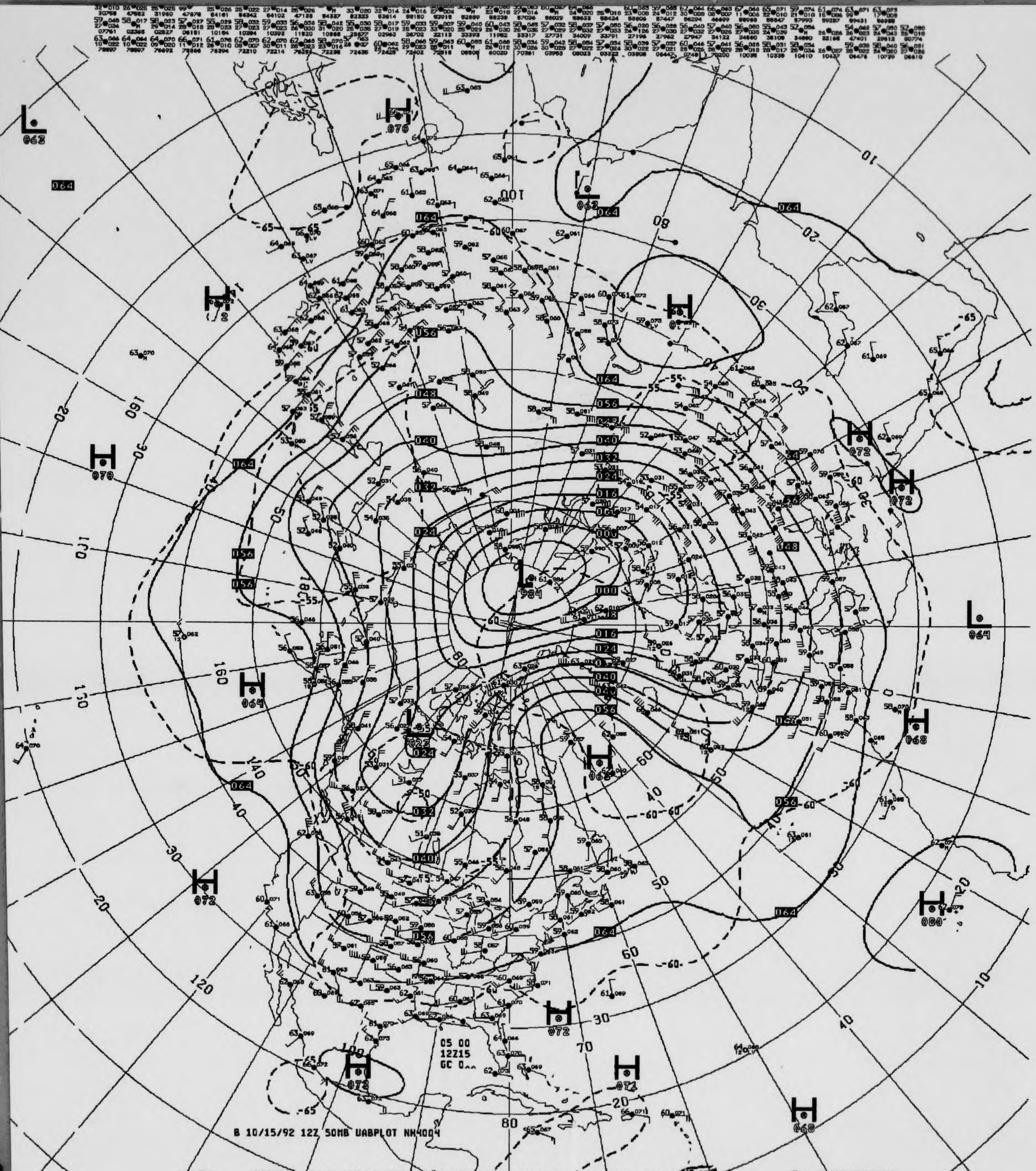
B 10/15/92 12Z 50MB UABPLOT NH4004
05 00
12Z15
GC 0^^

V431 ^^ 050MB ANALYSIS HEIGHTS/TEMPERATURE 12Z THU 15 OCT 92

US DEPT OF COMMERCE
NOAA/NWS/NMC WASHINGTON

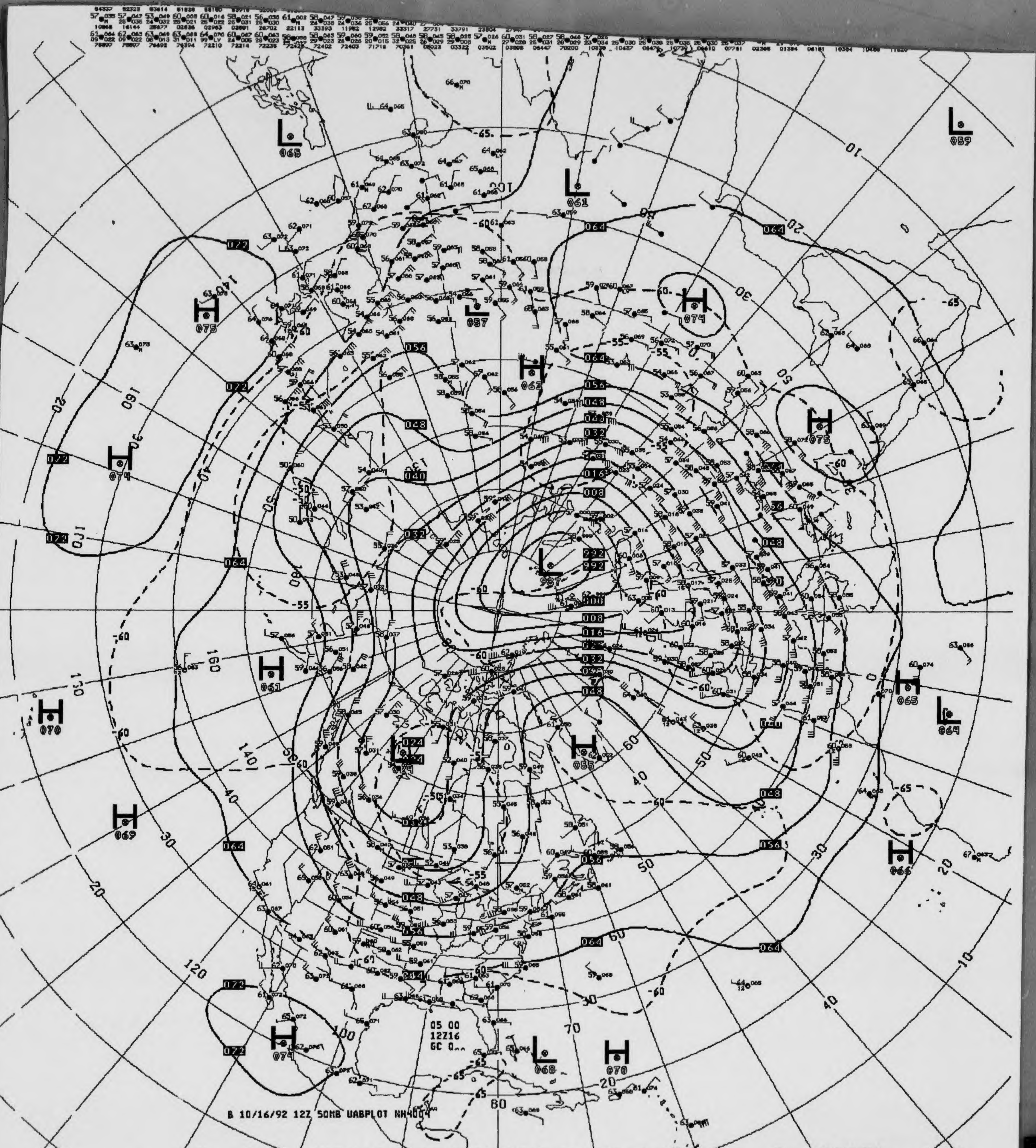
05 00
12Z16
GC 0^^
B 10/16/92 12Z 50MB UABPLOT NH4004
L 065
L 061
L 059
H 075
H 074
H 074
H 075
L 057
H 062
L 987
H 061
H 070
H 069
L 024
H 055
H 065
L 064
H 066
H 074
L 068
H 070

V431 ^^ 050MB ANALYSIS HEIGHTS/TEMPERATURE 12Z FRI 16 OCT 92

US DEPT OF COMMERCE
NOAA/NWS/NMC WASHINGTON

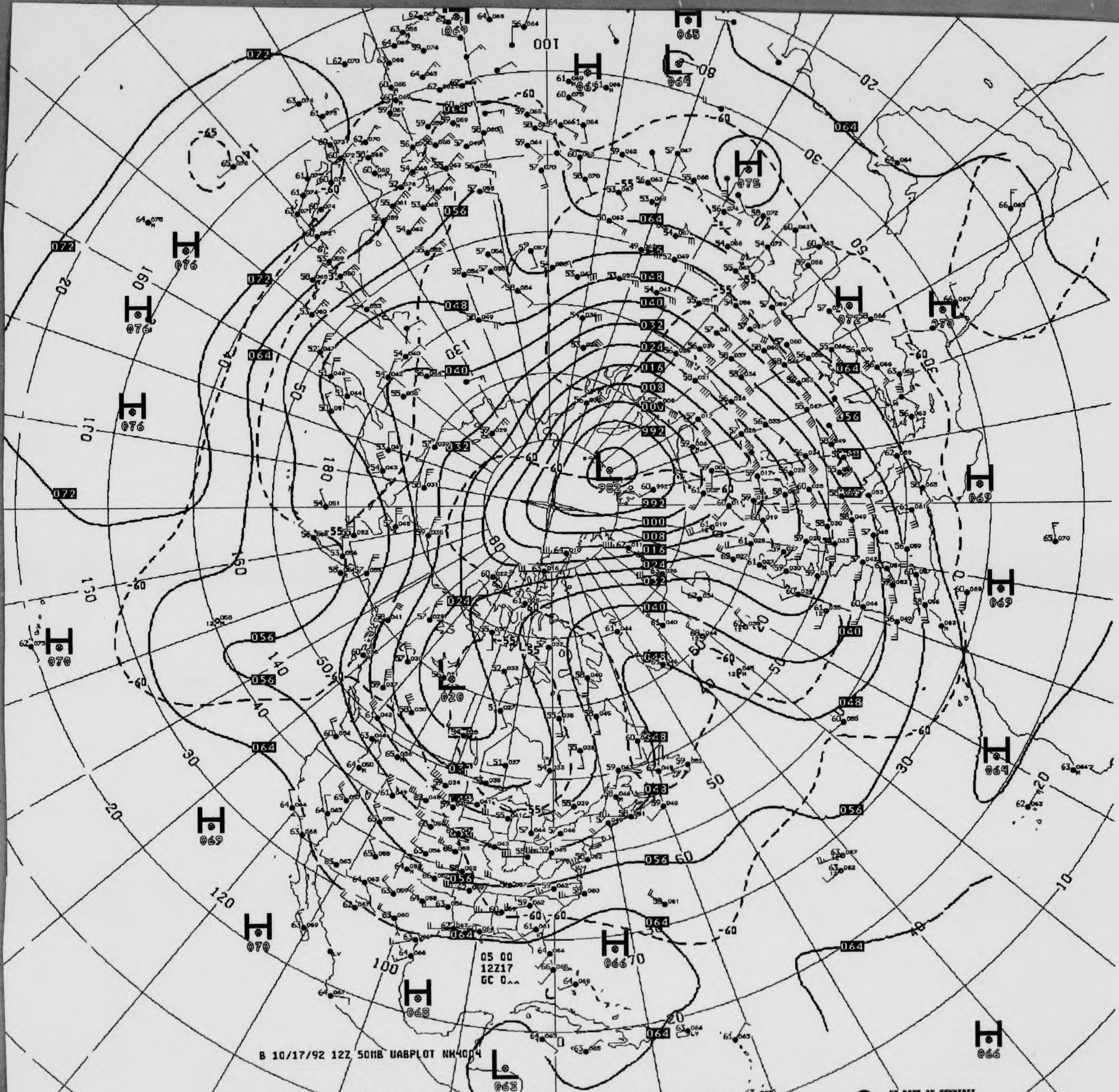
05 00
12Z17
GC 0^^
B 10/17/92 12Z 50MB UABPLOT NH4004

V431 ^^ 050MB ANALYSIS HEIGHTS/TEMPERATURE 12Z SAT 17 OCT 92

US DEPT OF COMMERCE
NOAA/NWS/NMC WASHINGTON

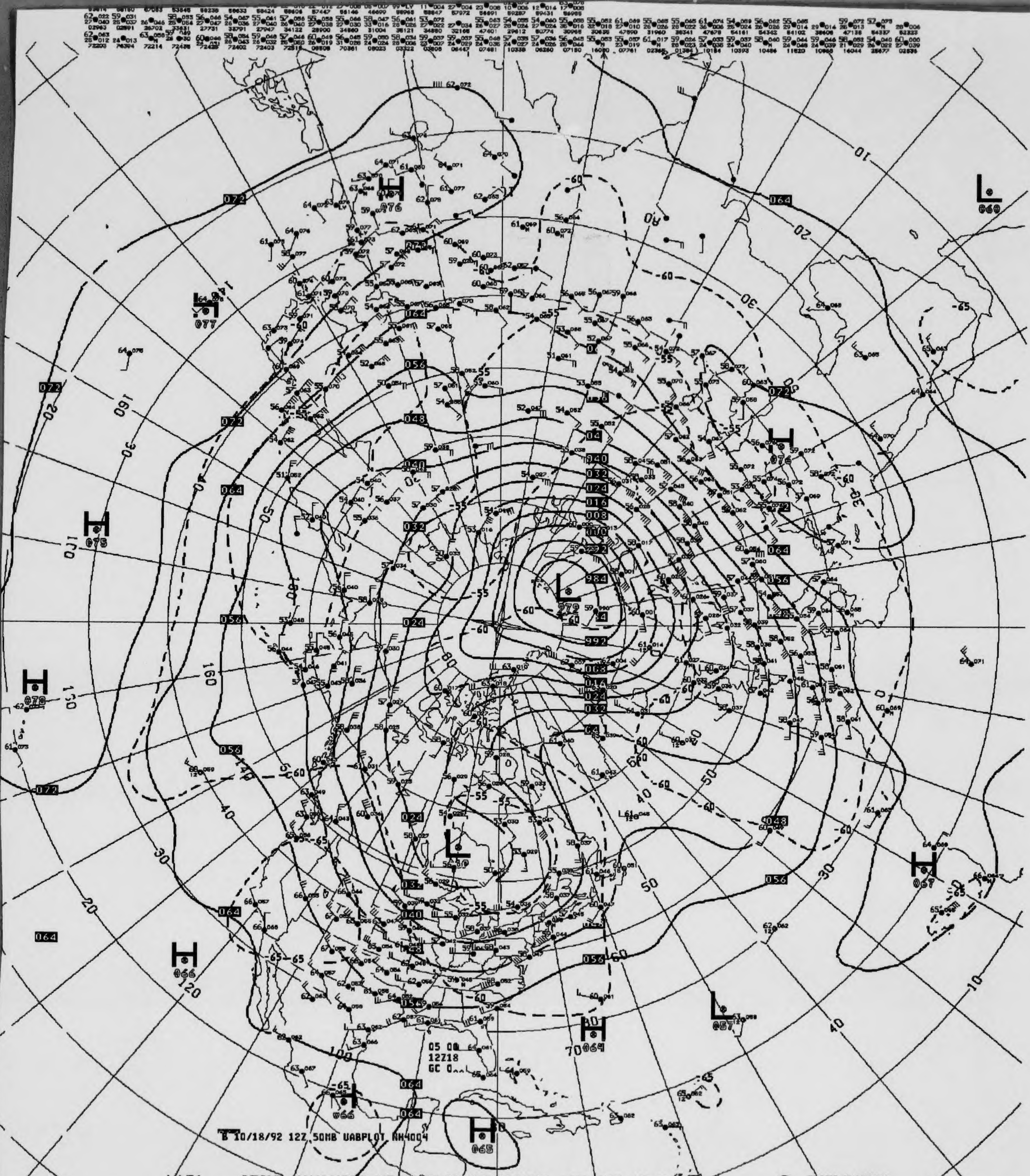
B 10/18/92 12Z 50MB UABPLOT NH4004
05 00
12Z18
GC 0
H
L
984
992
10
20
30
40
50
60
-55
-60
-65

V431 .. 050MB ANALYSIS HEIGHTS/TEMPERATURE 12Z SUN 18 OCT 92

US DEPT OF COMMERCE
NOAA/NWS/NMC WASHINGTON

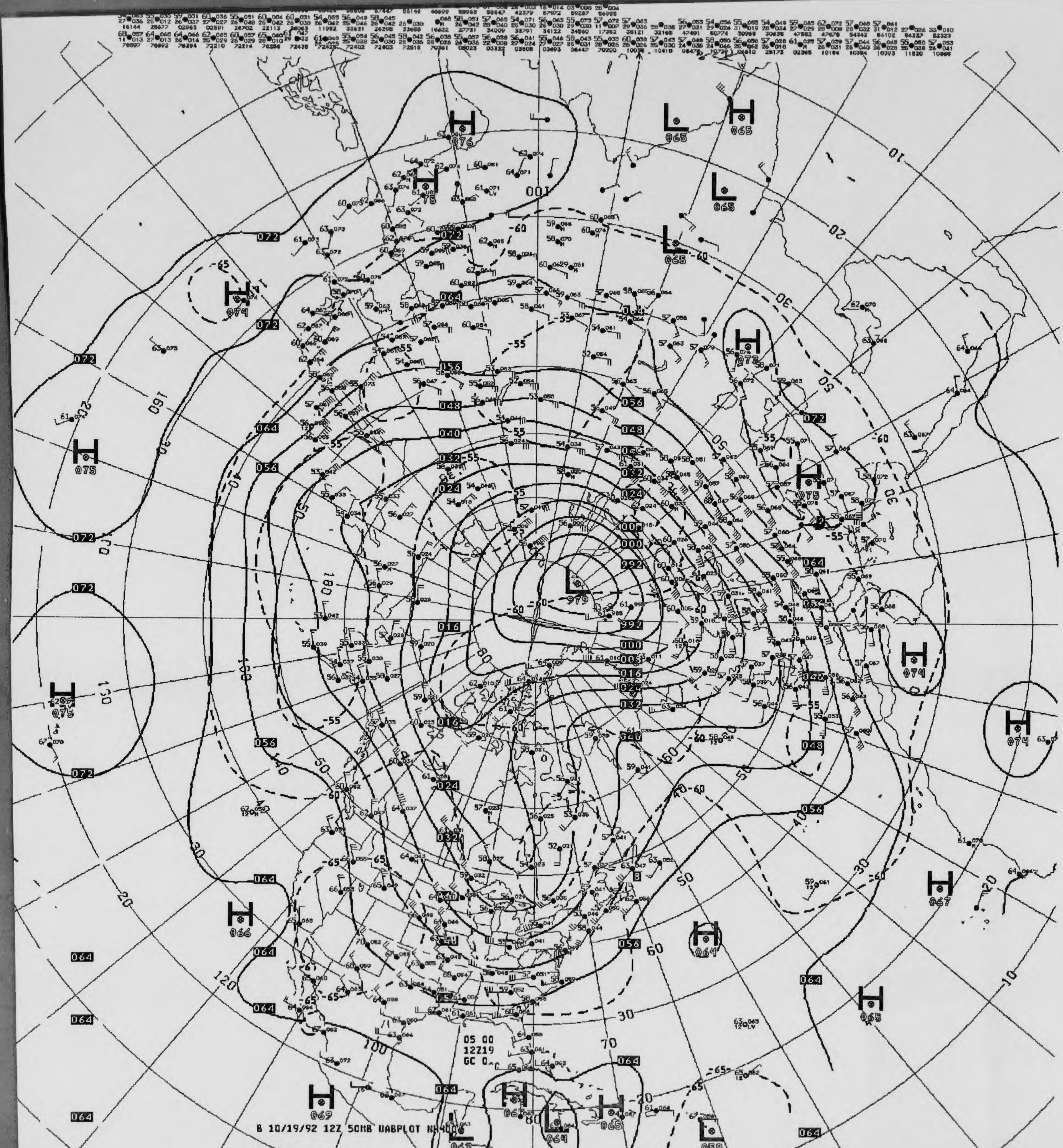
H
076
H
075
L
065
H
065
L
065
L
065
H
079
H
075
H
072
H
075
H
074
H
074
H
075
L
979
H
066
H
064
H
067
H
065
H
069
L
063
H
067
L
064
H
065
L
059
05 00
12Z19
GC 0
B 10/19/92 12Z 50MB UABPLOT NH4001

V431 ^^ 050MB ANALYSIS HEIGHTS/TEMPERATURE 12Z MON 19 OCT 92

US DEPT OF COMMERCE
NOAA/NWS/NMC WASHINGTON

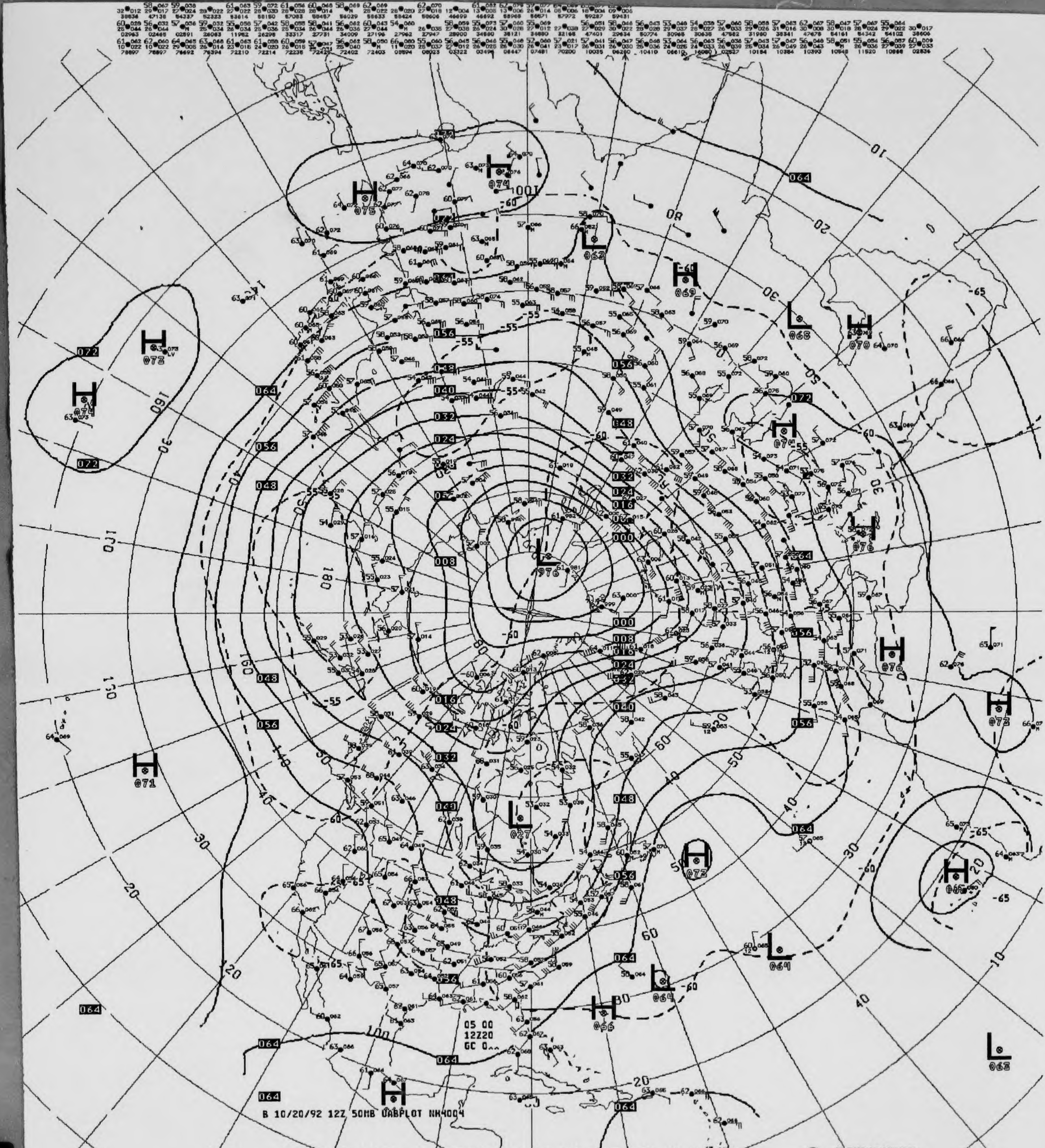
L 976
H 075
H 074
L 062
H 069
L 068
H 070
H 072
H 074
H 071
L 027
H 072
L 064
L 064
H 066
L 062
H 076
H 073
05 00
12Z20
GC 0^^
B 10/20/92 12Z 50MB UABPLOT NH4004

V431 ^^ 050MB ANALYSIS HEIGHTS/TEMPERATURE 12Z TUE 20 OCT 92

US DEPT OF COMMERCE
NOAA/NWS/NMC WASHINGTON

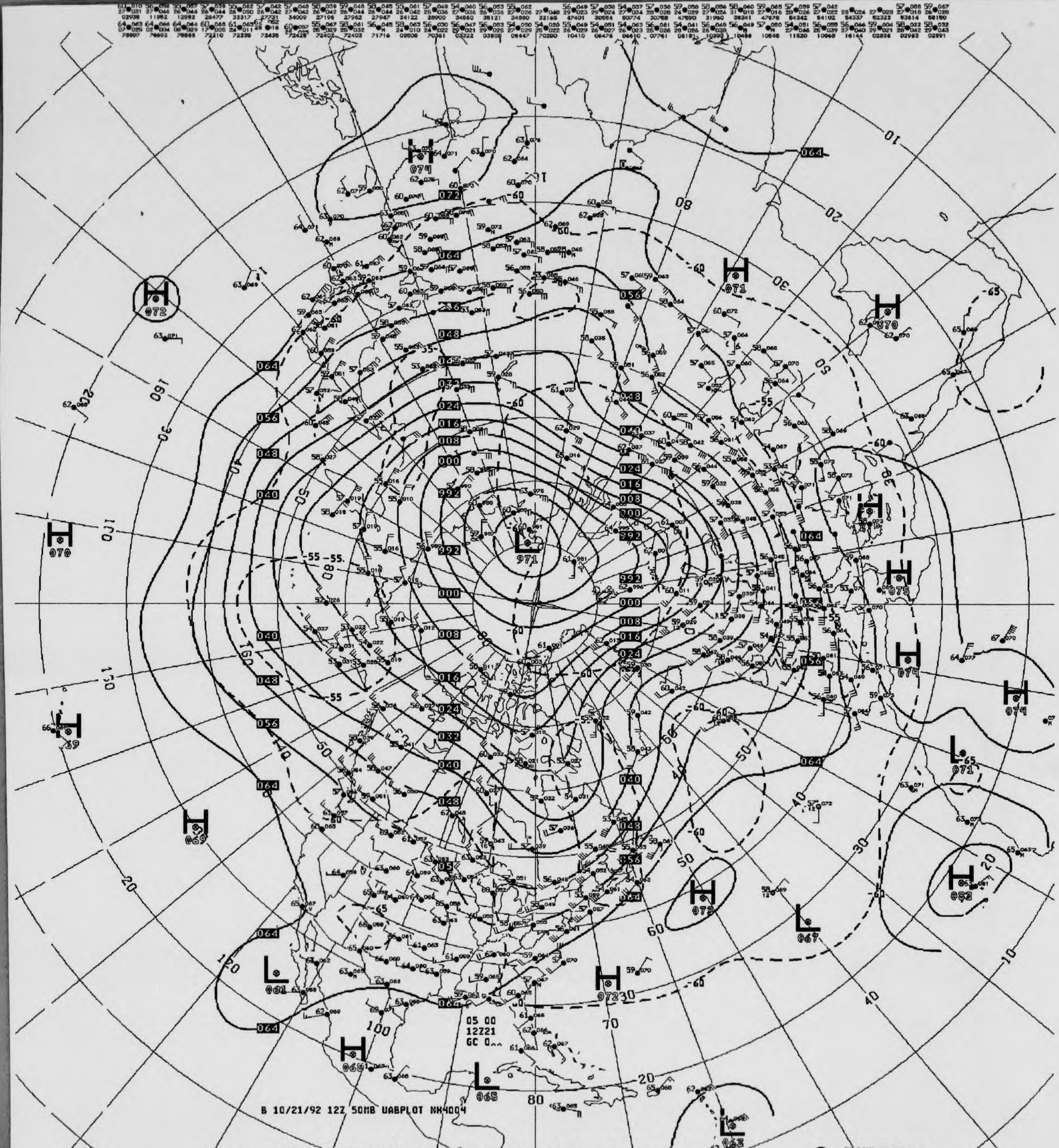
H
072
H
074
H
071
H
070
H
075
H
074
H
069
H
073
H
072
H
066
L
971
L
061
L
067
L
065
L
071
H
062
05 00
12Z21
GC 0
-55
-60
-65
10
20
30
40
50
60
70
80
100
120
150
160
170

B 10/21/92 12Z 50MB UABPLOT NH4004

V431 ^^ 050MB ANALYSIS HEIGHTS/TEMPERATURE 12Z WED 21 OCT 92

US DEPT OF COMMERCE
NOAA/NWS/NMC WASHINGTON

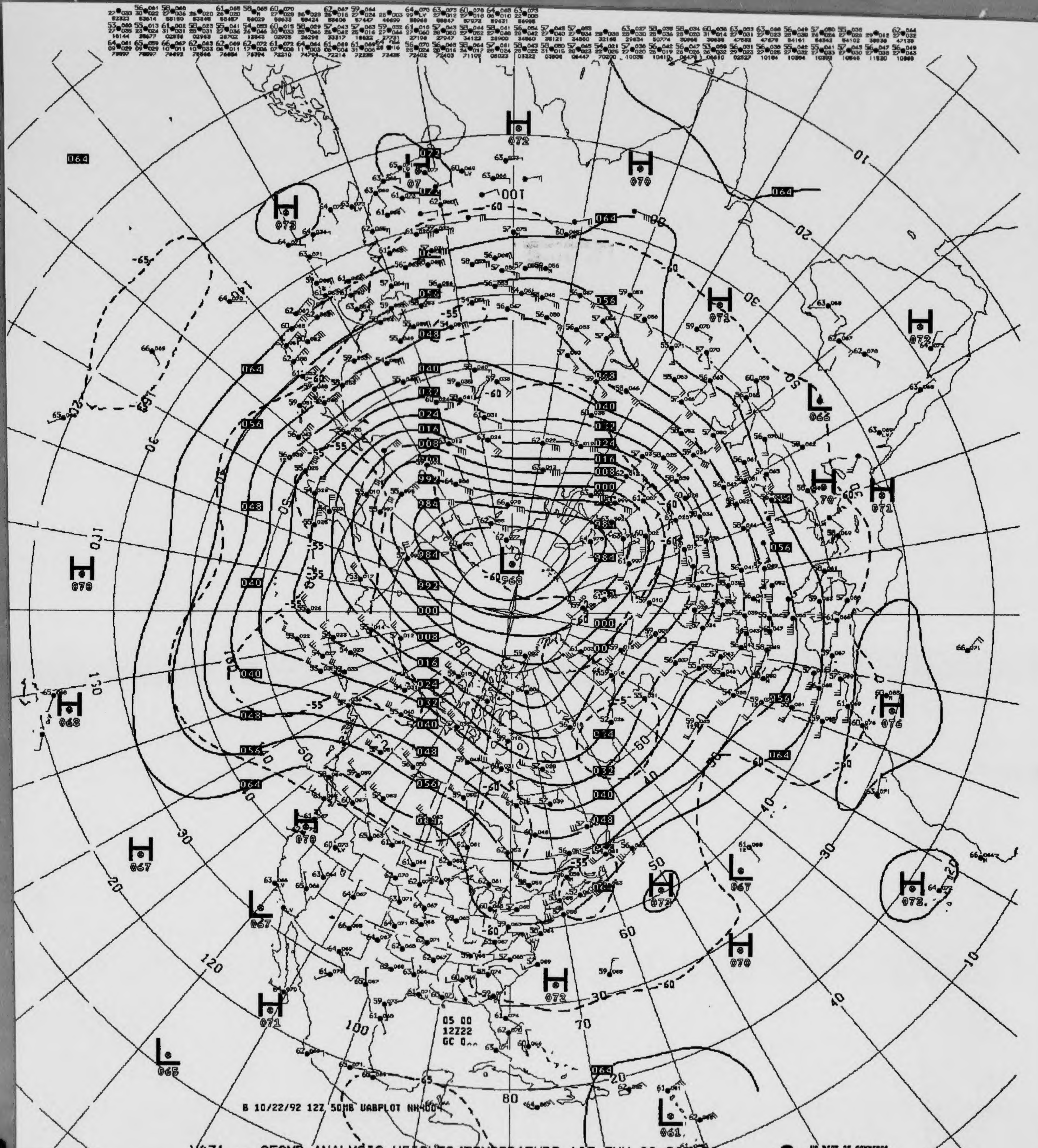
B 10/22/92 12Z 50MB UABPLOT NH4004
05 00
12Z22
GC 0^^
H 072
H 070
H 073
H 071
H 072
L 066
H 70
H 071
H 070
H 068
H 076
H 070
H 067
L 067
H 077
L 067
H 070
H 072
H 071
L 065
L 061
L 968
064
056
048
040
032
024
016
008
000
992
984
10
20
30
40
50
60
70
80
100
120
140
150
160
-55
-60
-65

V431 ^^ 050MB ANALYSIS HEIGHTS/TEMPERATURE 12Z THU 22 OCT 92

US DEPT OF COMMERCE
NOAA/NWS/NMC WASHINGTON

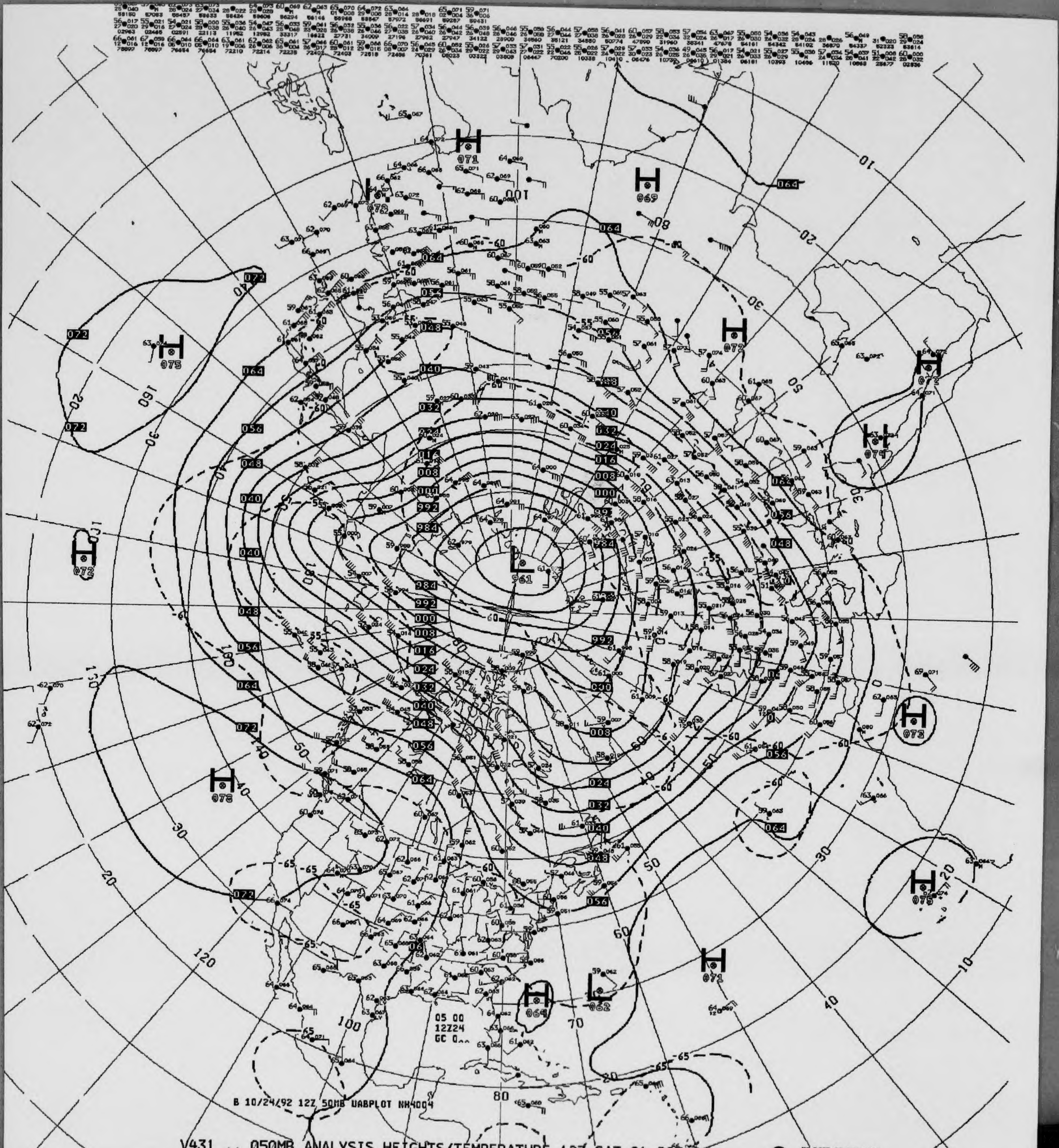
H
071
H
069
H
072
H
075
H
072
H
074
H
072
L
961
H
078
H
075
H
071
H
064
L
062
05 00
12Z24
GC 0^^
B 10/24/92 12Z 50MB UABPLOT NH4004

V431 ^^ 050MB ANALYSIS HEIGHTS/TEMPERATURE 12Z SAT 24 OCT 92

US DEPT OF COMMERCE
NOAA/NWS/NMC WASHINGTON

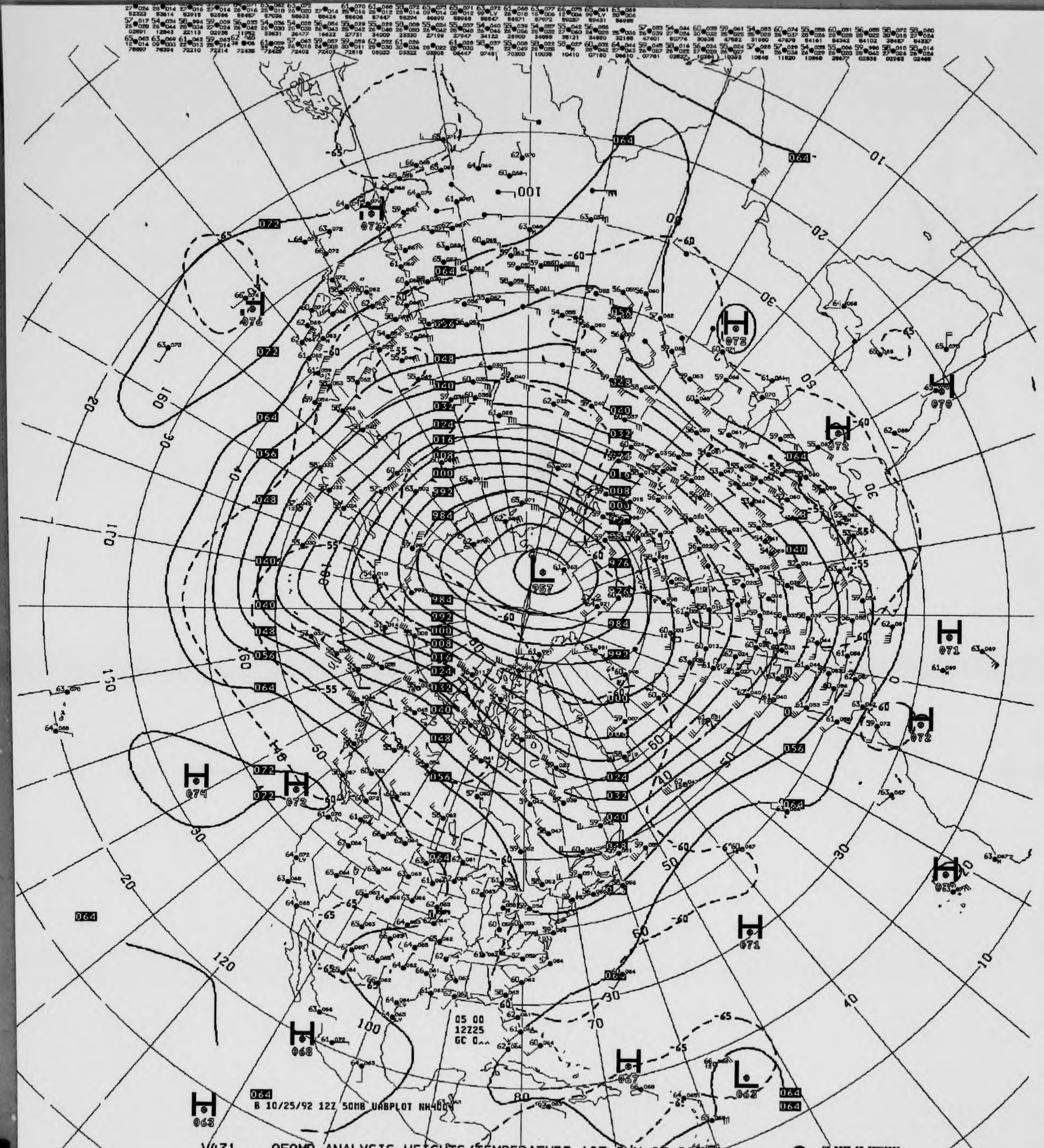
L
957
H
076
H
073
H
074
H
072
H
070
H
071
H
063
H
067
L
063
H
068
05 00
12Z25
GC 0^^
B 10/25/92 12Z 50MB UABPLOT NH400
-65
-60
-55
-50

V431 ^^ 050MB ANALYSIS HEIGHTS/TEMPERATURE 12Z SUN 25 OCT 92

US DEPT OF COMMERCE
NOAA/NWS/NMC WASHINGTON

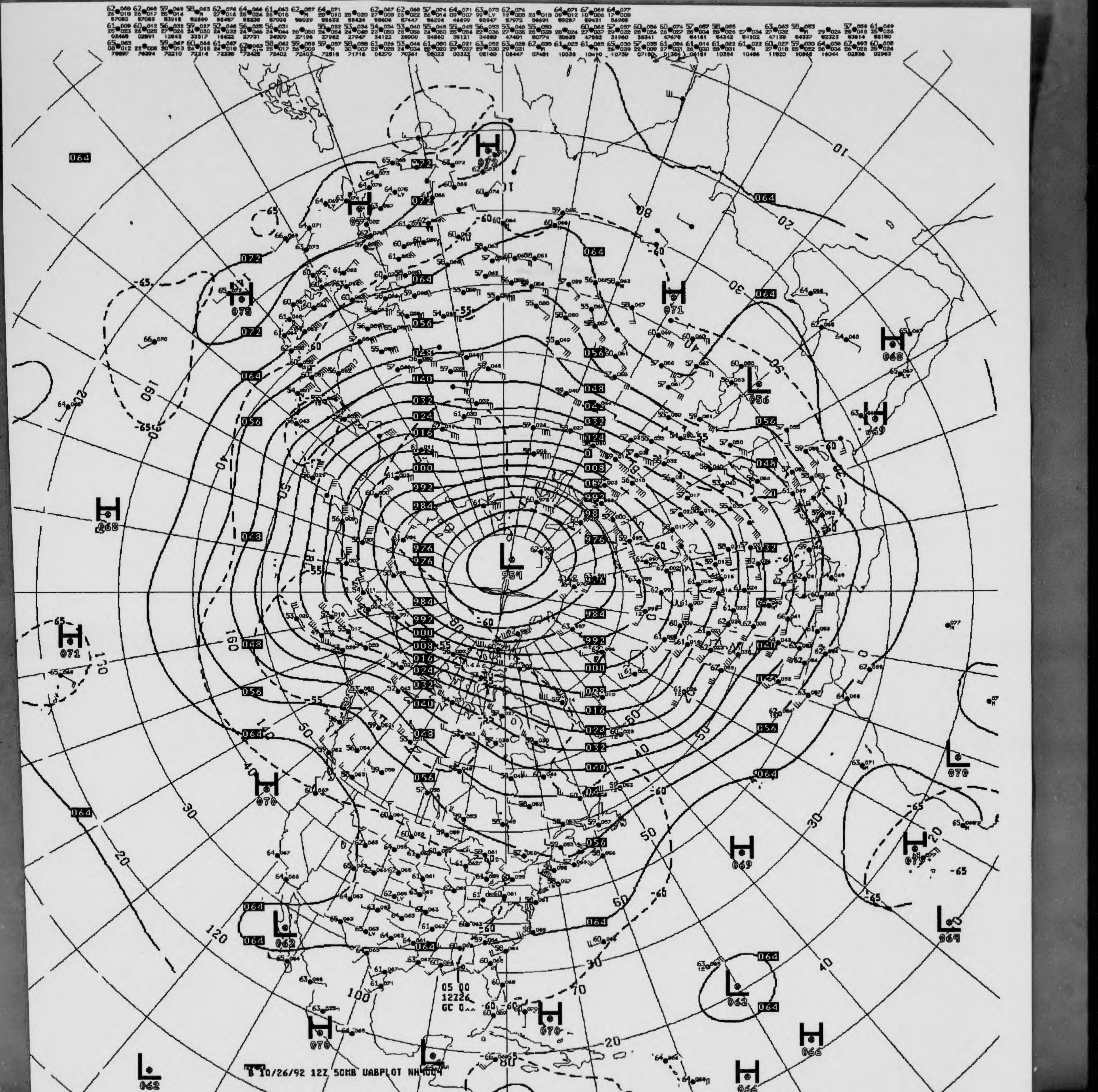
B 10/26/92 12Z 50MB UABPLOT NH4004
05 00
12Z26
GC 0^^

V431 ^^ 050MB ANALYSIS HEIGHTS/TEMPERATURE 12Z MON 26 OCT 92

US DEPT OF COMMERCE
NOAA/NWS/NMC WASHINGTON

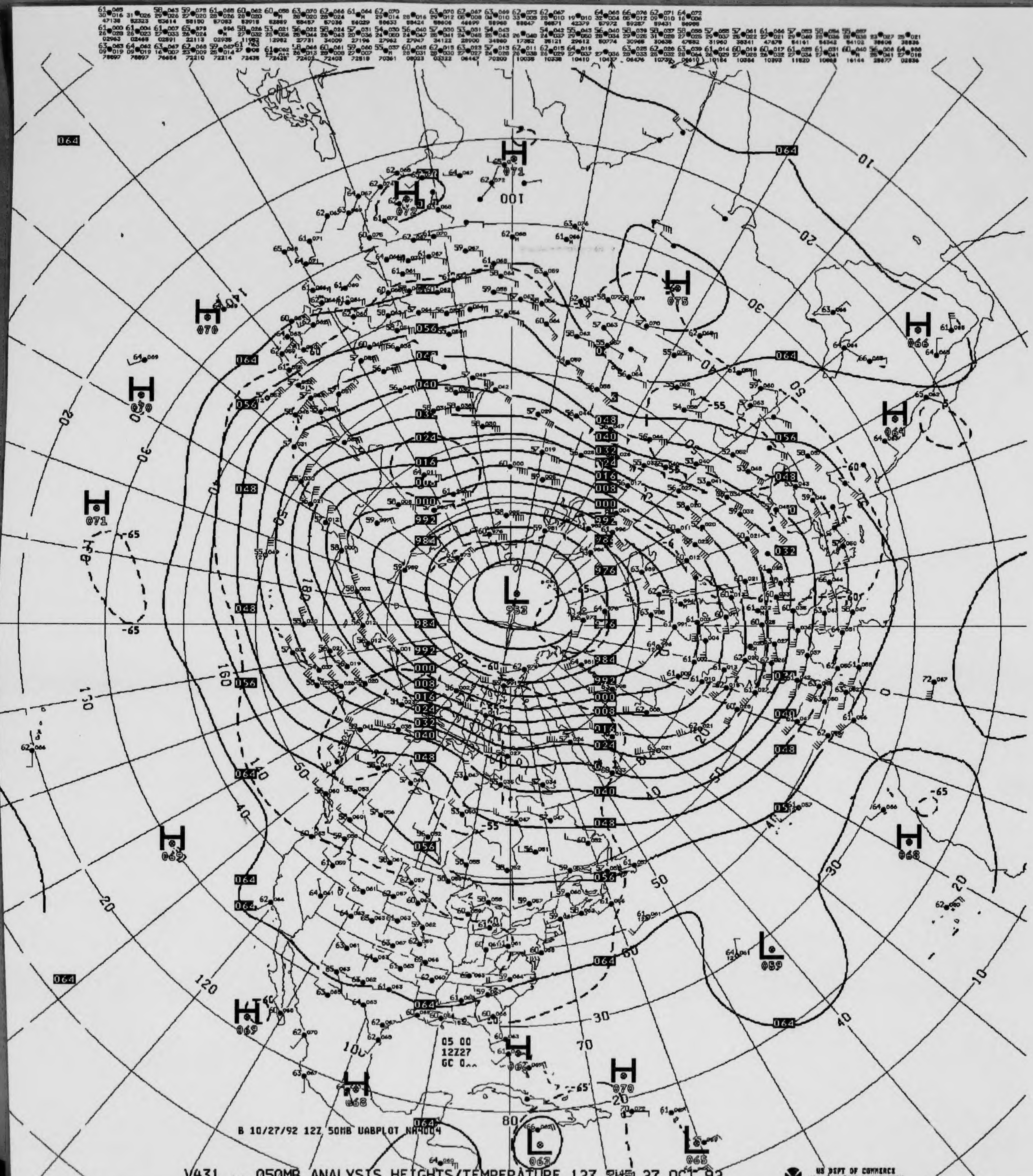
05 00
12Z27
GC 0^^
B 10/27/92 12Z 50MB UABPLOT NA4004
H
071
L
953
064
056
048
040
032
024
016
008
000
992
984
976
10
20
30
40
50
60
70
80
100
120
130
140
160
180
-55
-60
-65

V431 ^^ 050MB ANALYSIS HEIGHTS/TEMPERATURE 12Z TUE 27 OCT 92

US DEPT OF COMMERCE
NOAA/NWS/NMC WASHINGTON

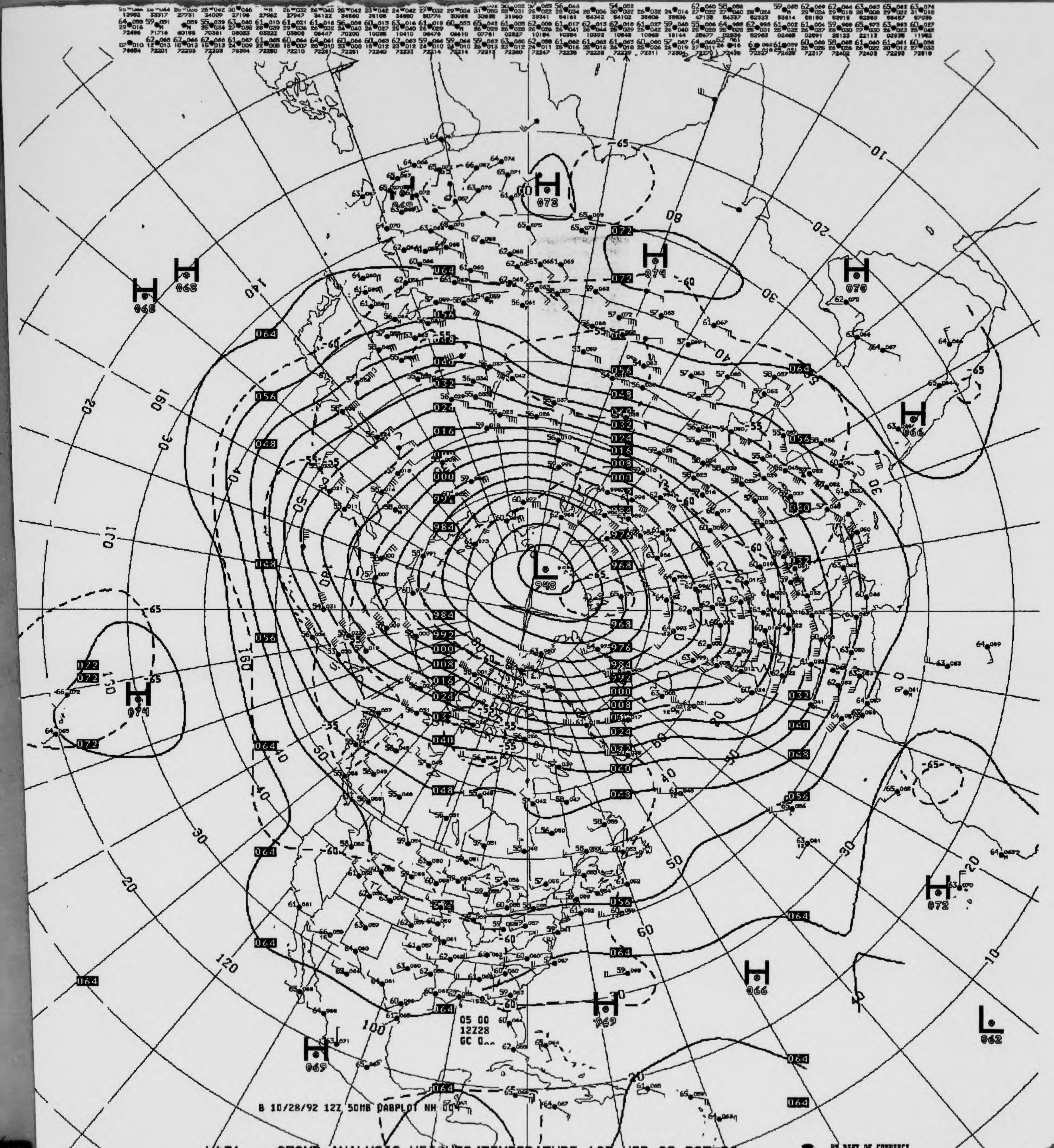

B 10/28/92 12Z 50MB DABPLOT NH 004
05 00
12Z28
GC 0
H 072
H 074
H 070
H 068
H 068
H 066
H 074
H 072
H 066
H 069
H 069
L 948
L 062
10
20
30
40
50
60
80
100
120
140
160
170
150

V431 .. 050MB ANALYSIS HEIGHTS/TEMPERATURE 12Z WED 28 OCT 92

US DEPT OF COMMERCE
NOAA/NWS/NMC WASHINGTON

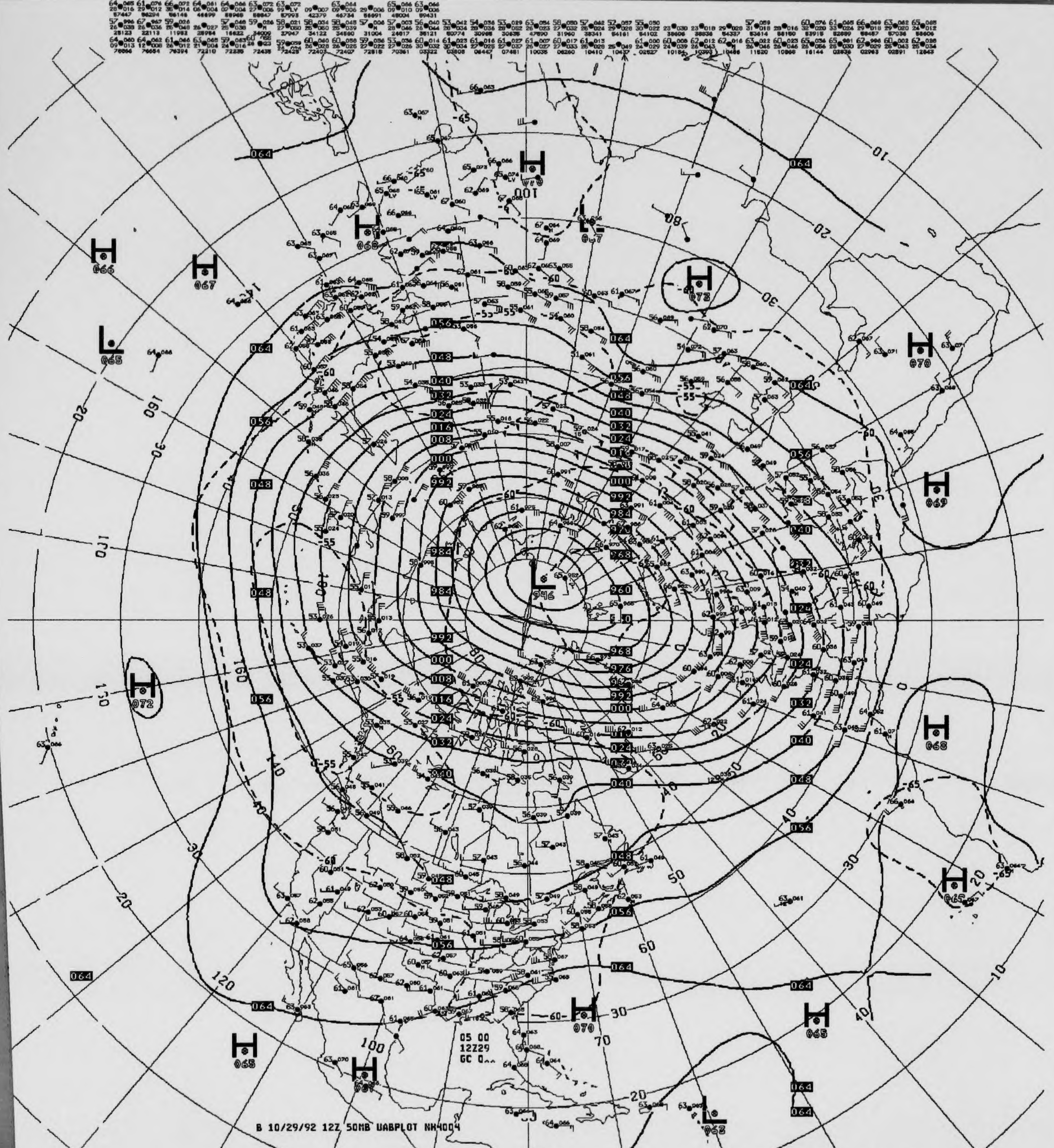

05 00
12Z29
GC 0^^
H
L
946
064
056
048
040
032
024
016
008
000
992
984
976
968
960
-55
-60
-65
10
20
30
40
50
60
70
80
90
100
110
120
130
140
150
160
170

B 10/29/92 12Z 50MB UAPLOT NH4004

V431 ^^ 050MB ANALYSIS HEIGHTS/TEMPERATURE 12Z THU 29 OCT 92

US DEPT OF COMMERCE
NOAA/NWS/NMC WASHINGTON

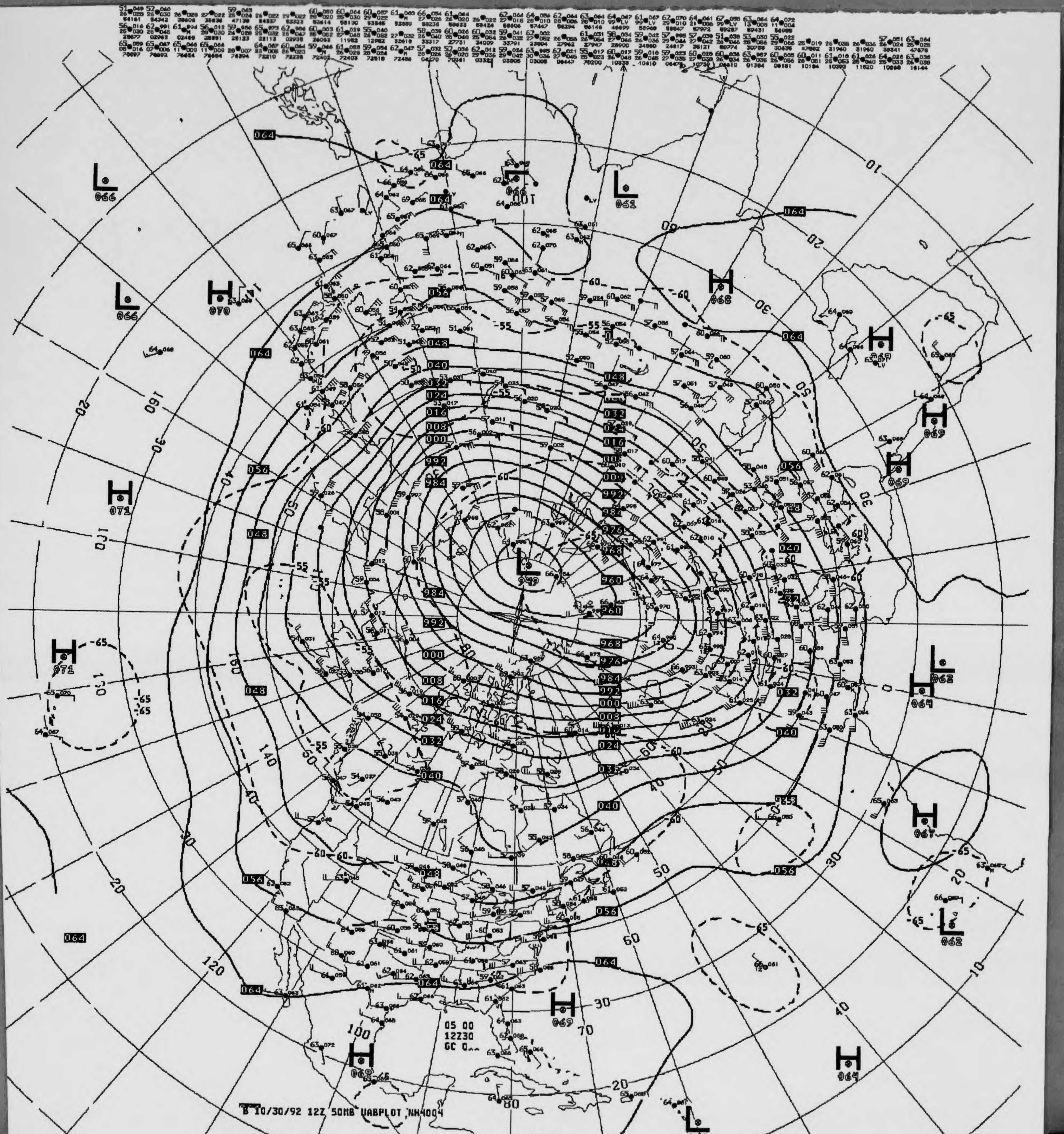
05 00
12Z30
GC 0^^
B 10/30/92 12Z 50MB UABPLOT NH4004

V431 ^^ 050MB ANALYSIS HEIGHTS/TEMPERATURE 12Z FRI 30 OCT 92

US DEPT OF COMMERCE
NOAA/NWS/NMC WASHINGTON

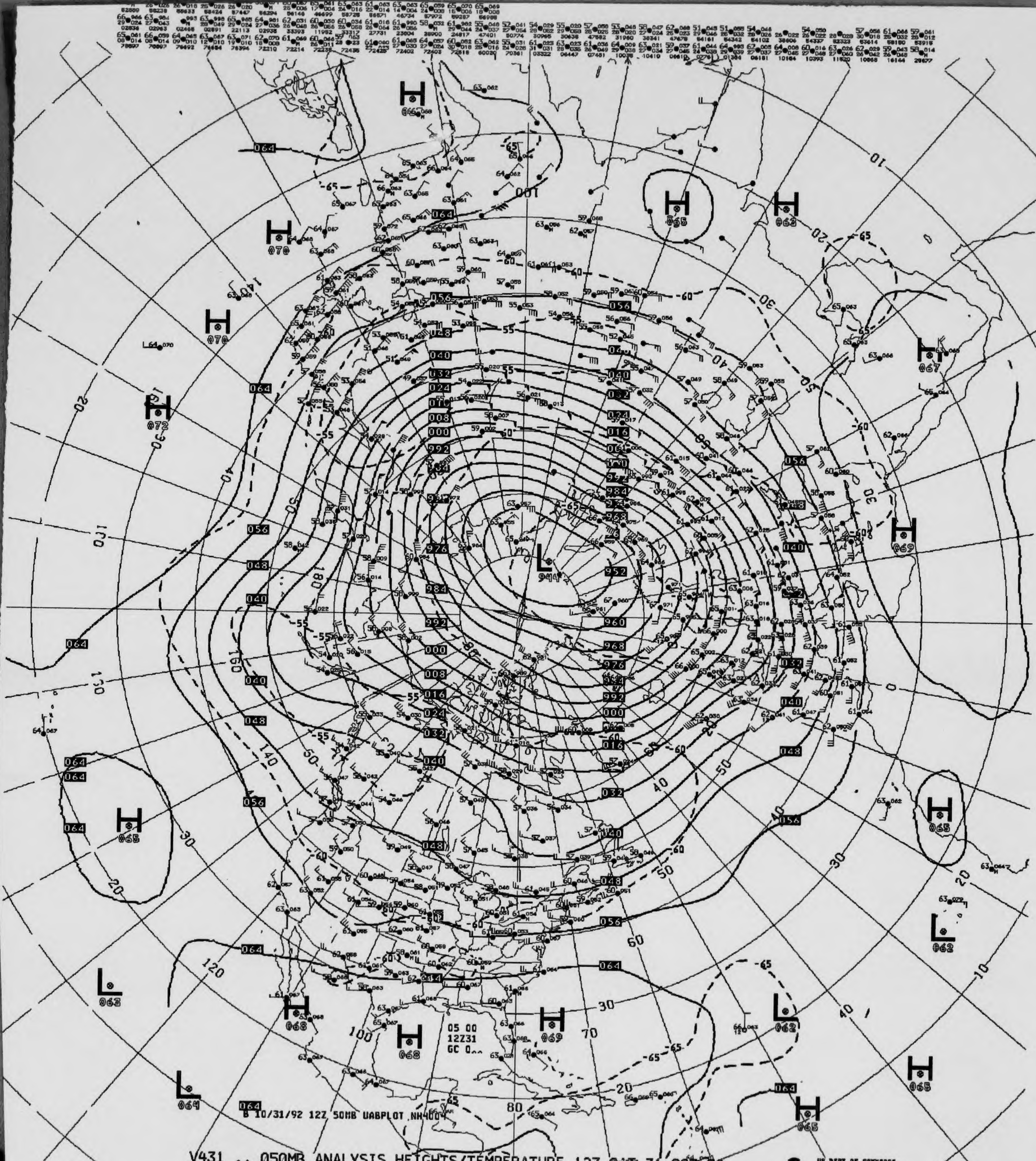
B 10/31/92 12Z 50MB UABPLOT NH400
05 00
12Z31
GC 0^^

V431 ^^ 050MB ANALYSIS HEIGHTS/TEMPERATURE 12Z SAT 31 OCT 92

US DEPT OF COMMERCE
NOAA/NWS/NMC WASHINGTON

NOAA Form 48 - 366D
(Rev. 8 - 83)

U.S. Department of Commerce
National Oceanic and Atmospheric Administration
National Environmental Satellite, Data, and Information Serv
National Climatic Data Center

30 MB CONSTANT PRESSURE CHARTS

STRATOSPHERIC

ALL RECORDS ARE THE BEST AVAILABLE FOR FILMING

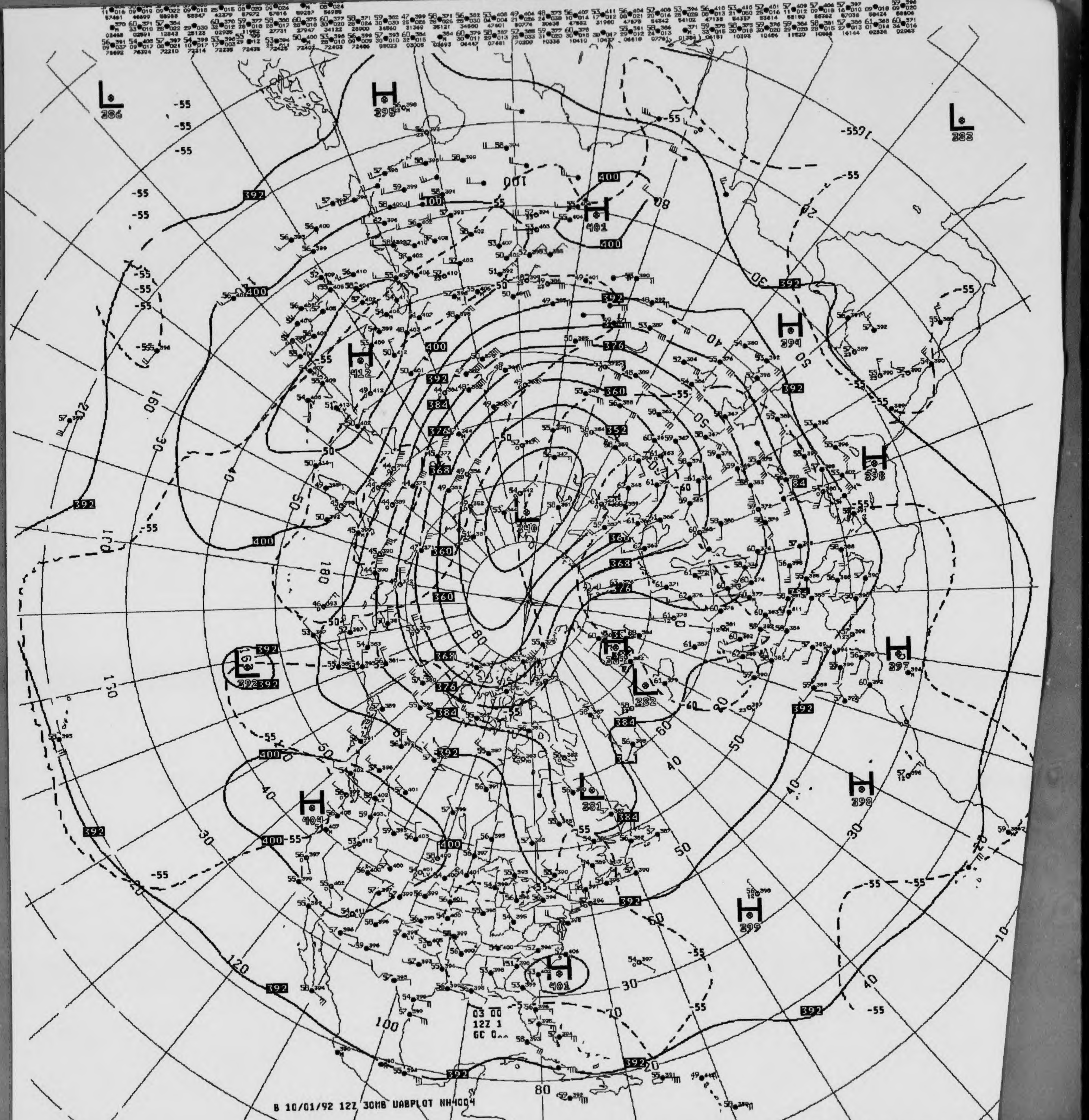

B 10/01/92 12Z 30MB UABPLOT NH4004

V432 ^^ 030MB ANALYSIS HEIGHTS/TEMPERATURE 12Z THU 1 OCT 92

US DEPT OF COMMERCE
NOAA/NWS/NMC WASHINGTON

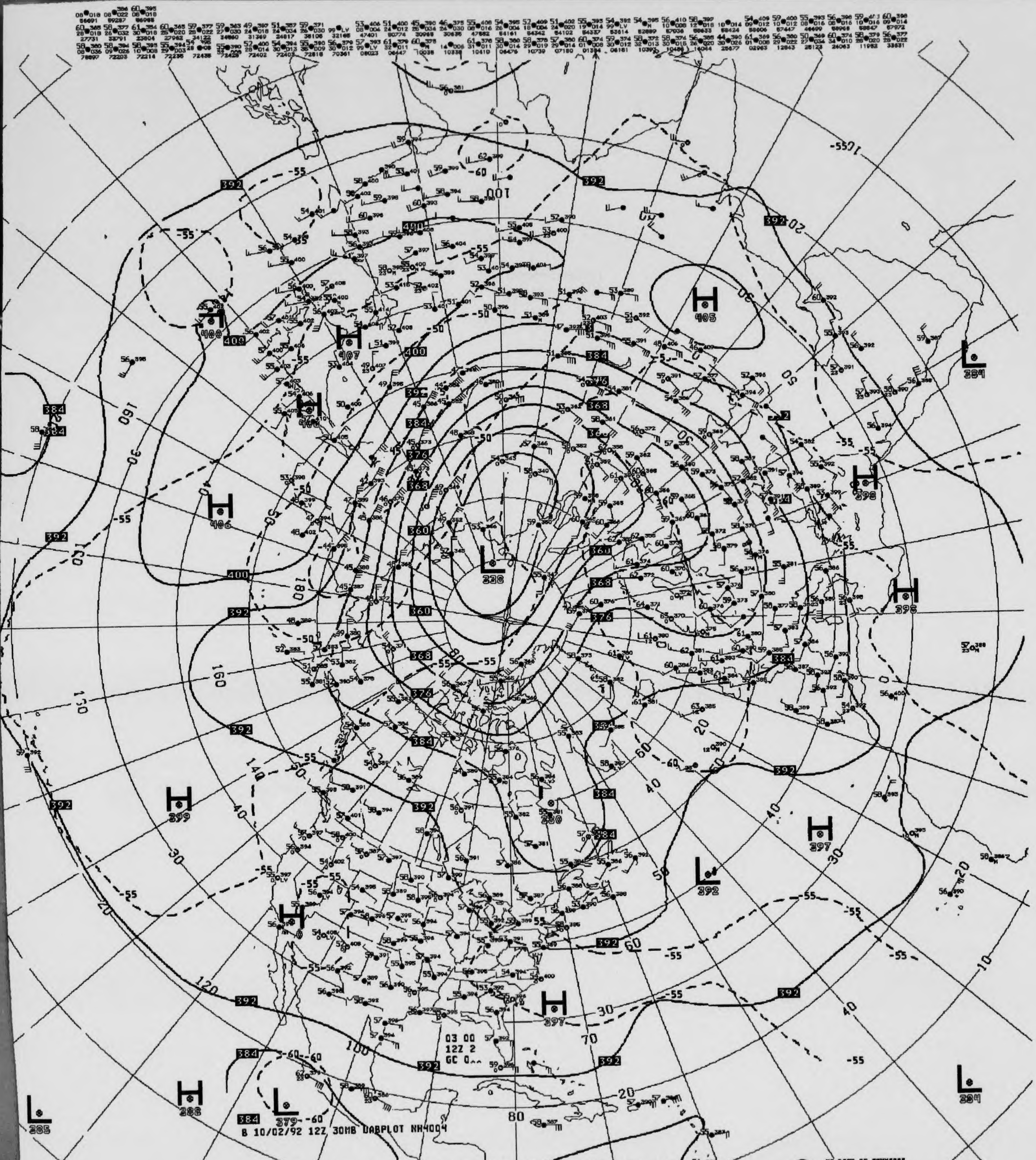
H 405
H 407
H 406
H 400
H 398
H 396
H 399
H 397
H 397
H 388
L 328
L 384
L 392
L 384
L 385
L 379
392
400
384
376
368
360
-55
-50
-60
03 00
12Z 2
GC 0
B 10/02/92 12Z 30MB UABPLOT NH4004

V432 ^^ 030MB ANALYSIS HEIGHTS/TEMPERATURE 12Z FRI 2 OCT 92

US DEPT OF COMMERCE
NOAA/NWS/NMC WASHINGTON

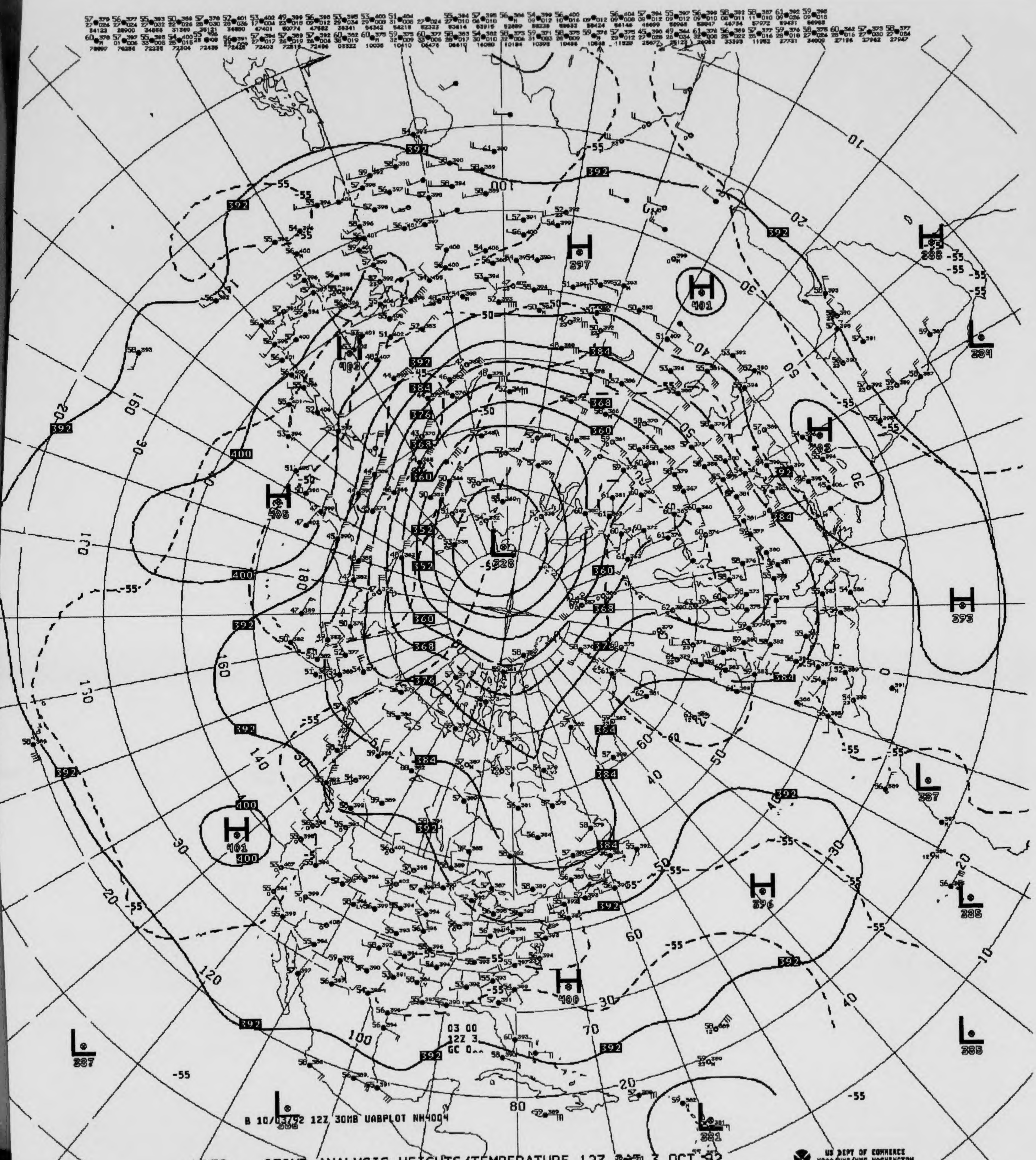
H 397
H 401
H 402
H 405
H 400
H 396
H 392
H 401
H 388
L 328
L 384
L 387
L 385
L 381
L 387
B 10/03/92 12Z 30MB UABPLOT NH4004
03 00
12Z 3
GC 0^^
392
384
376
368
360
352
-55

V432 ^^ 030MB ANALYSIS HEIGHTS/TEMPERATURE 12Z SAT 3 OCT 92

US DEPT OF COMMERCE
NOAA/NWS/NMC WASHINGTON

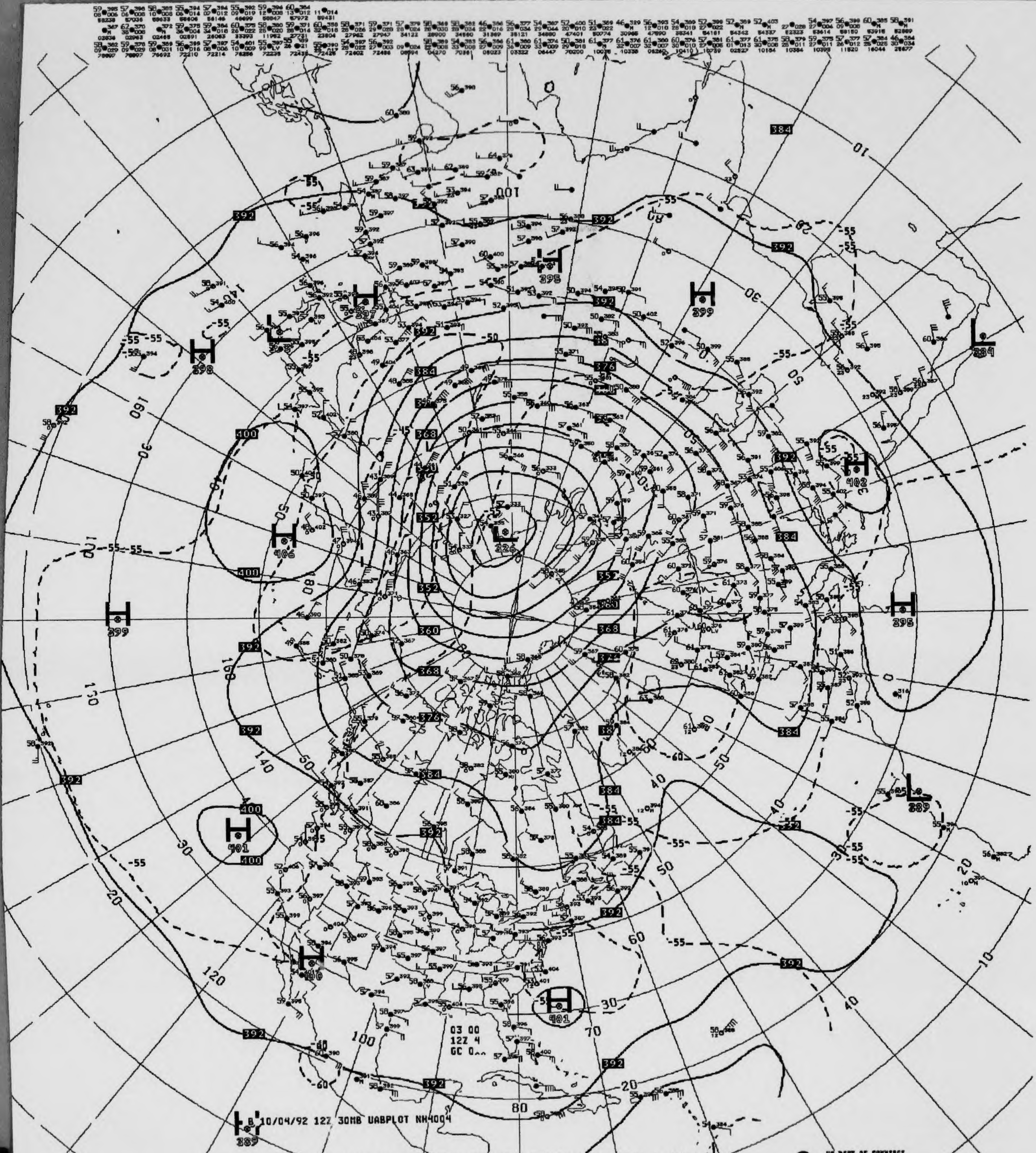
10/04/92 12Z 30MB UABPLOT NH4004
03 00
12Z 4
GC 0^^
H
L
392
384
376
368
360
352
400
226
-55
US DEPT OF COMMERCE
NOAA/NWS/NMC WASHINGTON

V432 ^^ 030MB ANALYSIS HEIGHTS/TEMPERATURE 12Z SUN 4 OCT 92

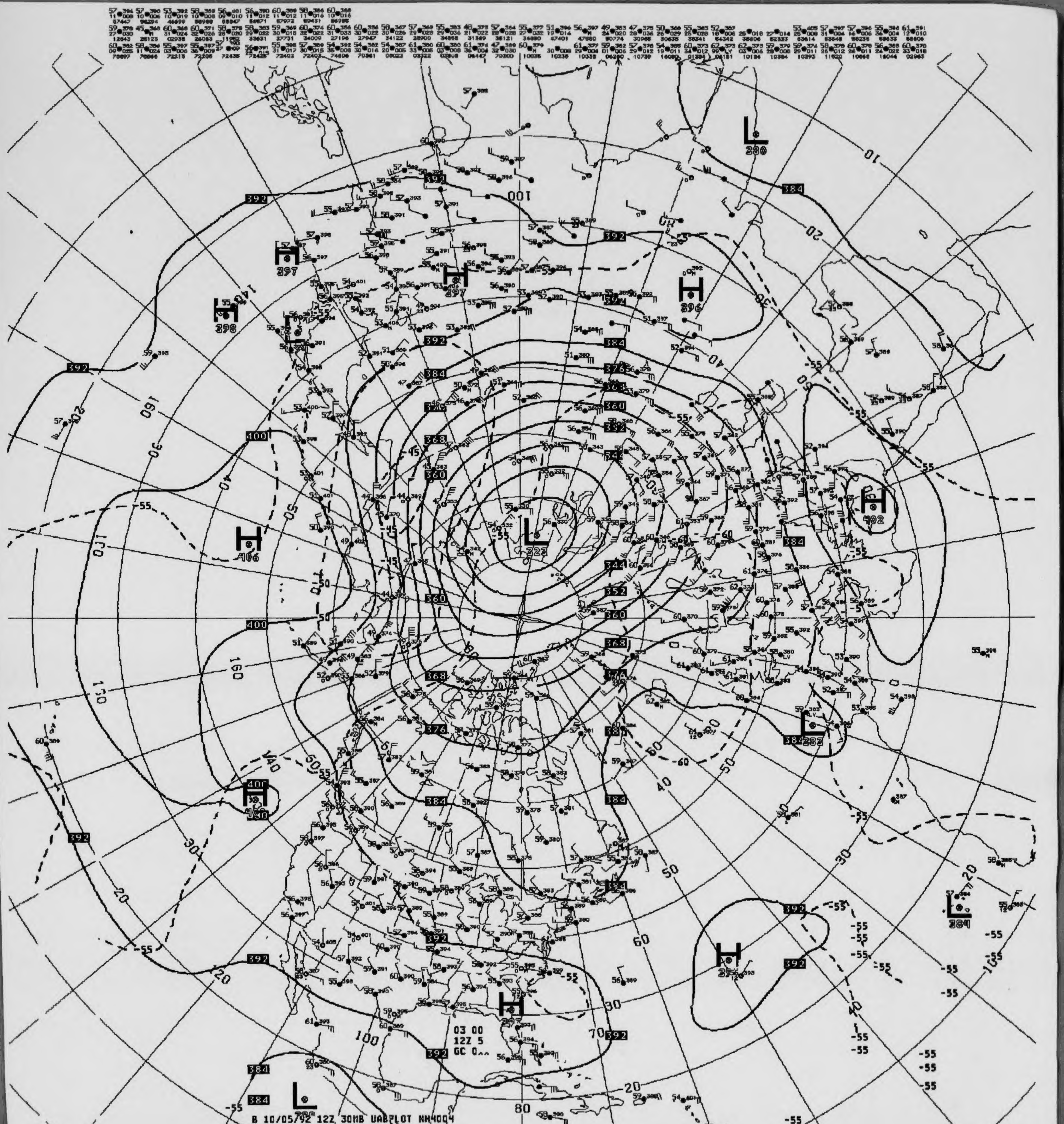
L 322
H 397
H 396
H 398
H 406
H 402
H 400
L 380
L 382
L 384
H 392
H 397
03 00
12Z 5
GC 0^^
B 10/05/92 12Z 30MB UABPLOT NH4004

V432 ^^ 030MB ANALYSIS HEIGHTS/TEMPERATURE 12Z MON 5 OCT 92

US DEPT OF COMMERCE
NOAA/NWS/NMC WASHINGTON

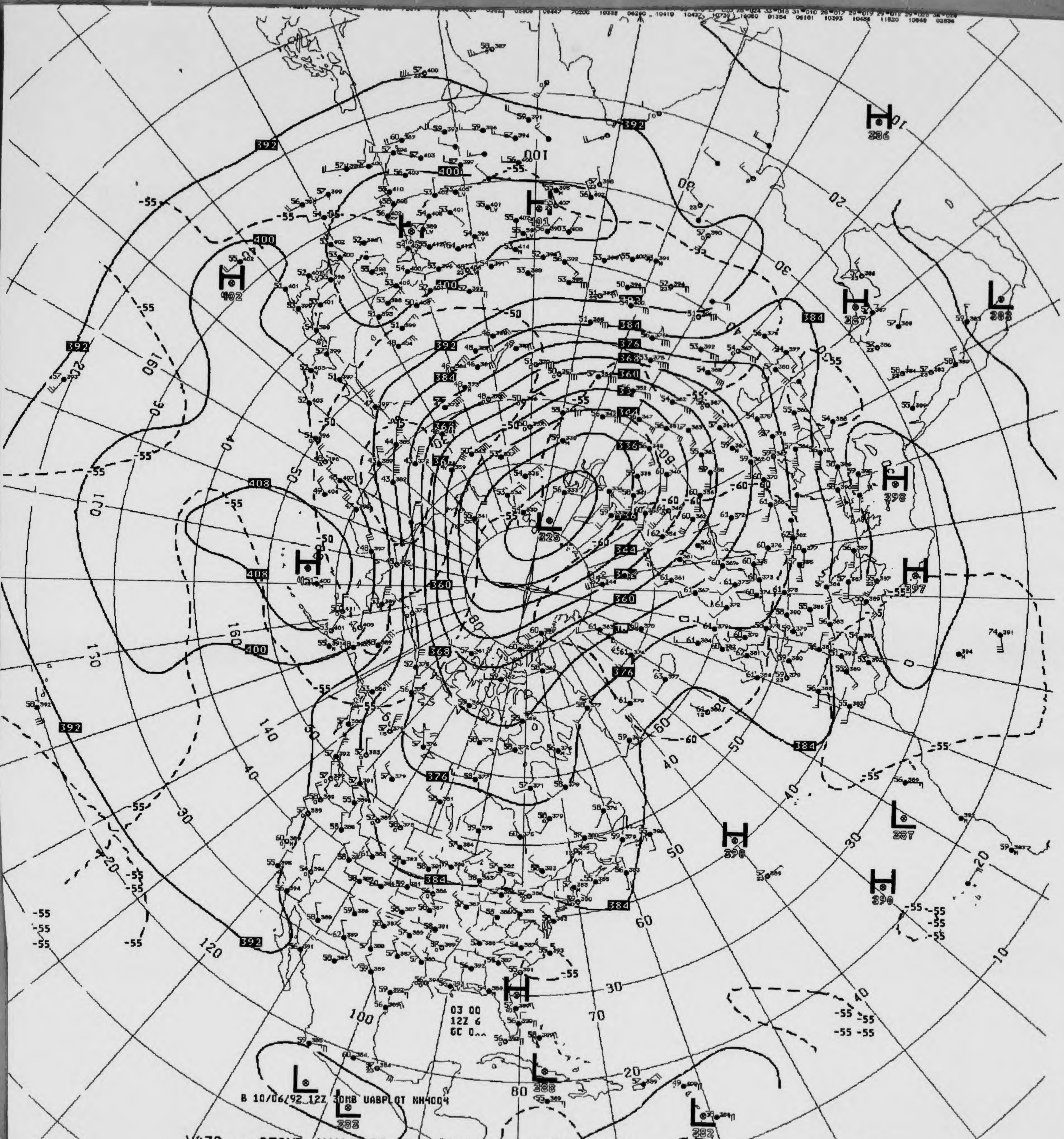

B 10/06/92 12Z 30MB UAPLOT NH4004
03 00
12Z 6
GC 0^^
L 325
H 402
H 401
H 398
H 397
H 390
H 390
H 387
H 386
L 383
L 387
L 388
L 383
L 382
392
400
408
384
376
368
360
344
336
-55
-50
-60

V432 ^^ 030MB ANALYSIS HEIGHTS/TEMPERATURE 12Z TUE 6 OCT 92

US DEPT OF COMMERCE
NOAA/NWS/NMC WASHINGTON

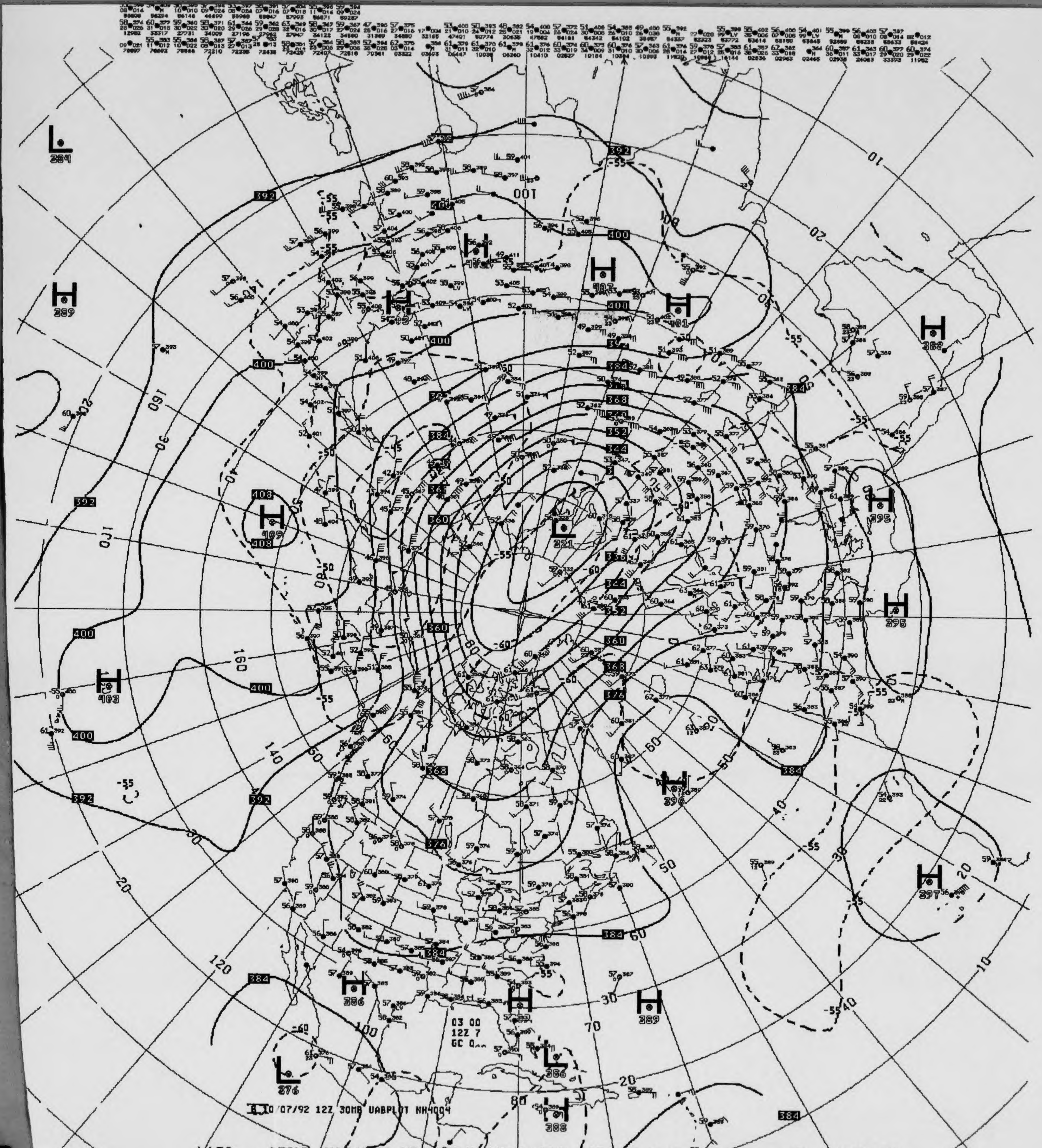
L 289
H 389
H 409
H 402
L 321
H 401
H 388
H 295
H 295
H 396
H 297
H 386
H 389
L 276
L 286
H 388
03 00
12Z 7
GC 0..
10/07/92 12Z 30MB UABPLOT NH4004

V432 ^^ 030MB ANALYSIS HEIGHTS/TEMPERATURE 12Z WED 7 OCT 92

US DEPT OF COMMERCE
NOAA/NWS/NMC WASHINGTON

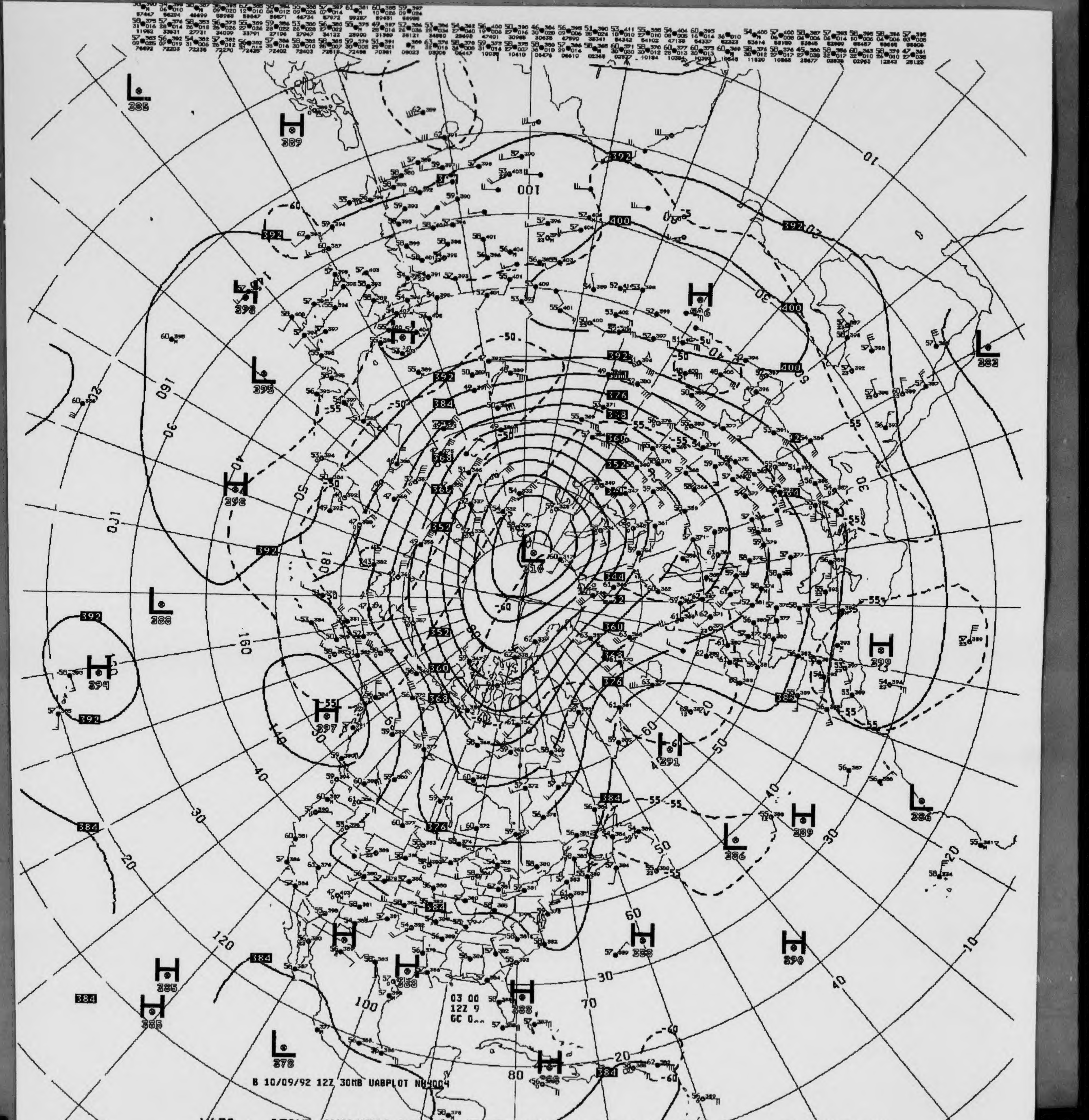
03 00
12Z 9
GC 0^^
B 10/09/92 12Z 30MB UABPLOT NH4004

V432 ^^ 030MB ANALYSIS HEIGHTS/TEMPERATURE 12Z FRI 9 OCT 92

US DEPT OF COMMERCE
NOAA/NWS/NMC WASHINGTON

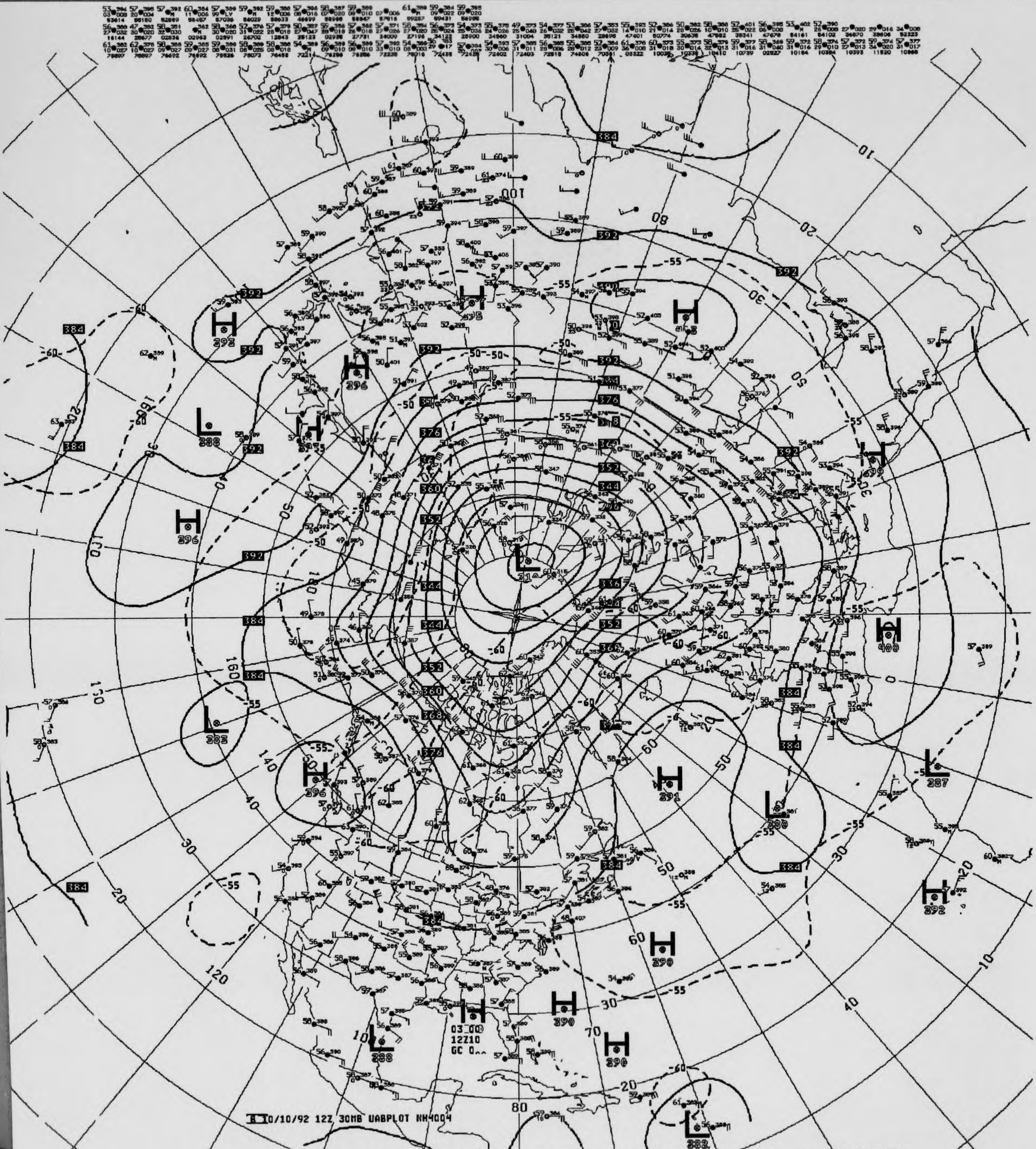

10/10/92 12Z 30MB UABPLOT NH4004
03_00
12Z10
GC 0..

V432 .. 030MB ANALYSIS HEIGHTS/TEMPERATURE 12Z SAT 10 OCT 92

US DEPT OF COMMERCE
NOAA/NWS/NMC WASHINGTON

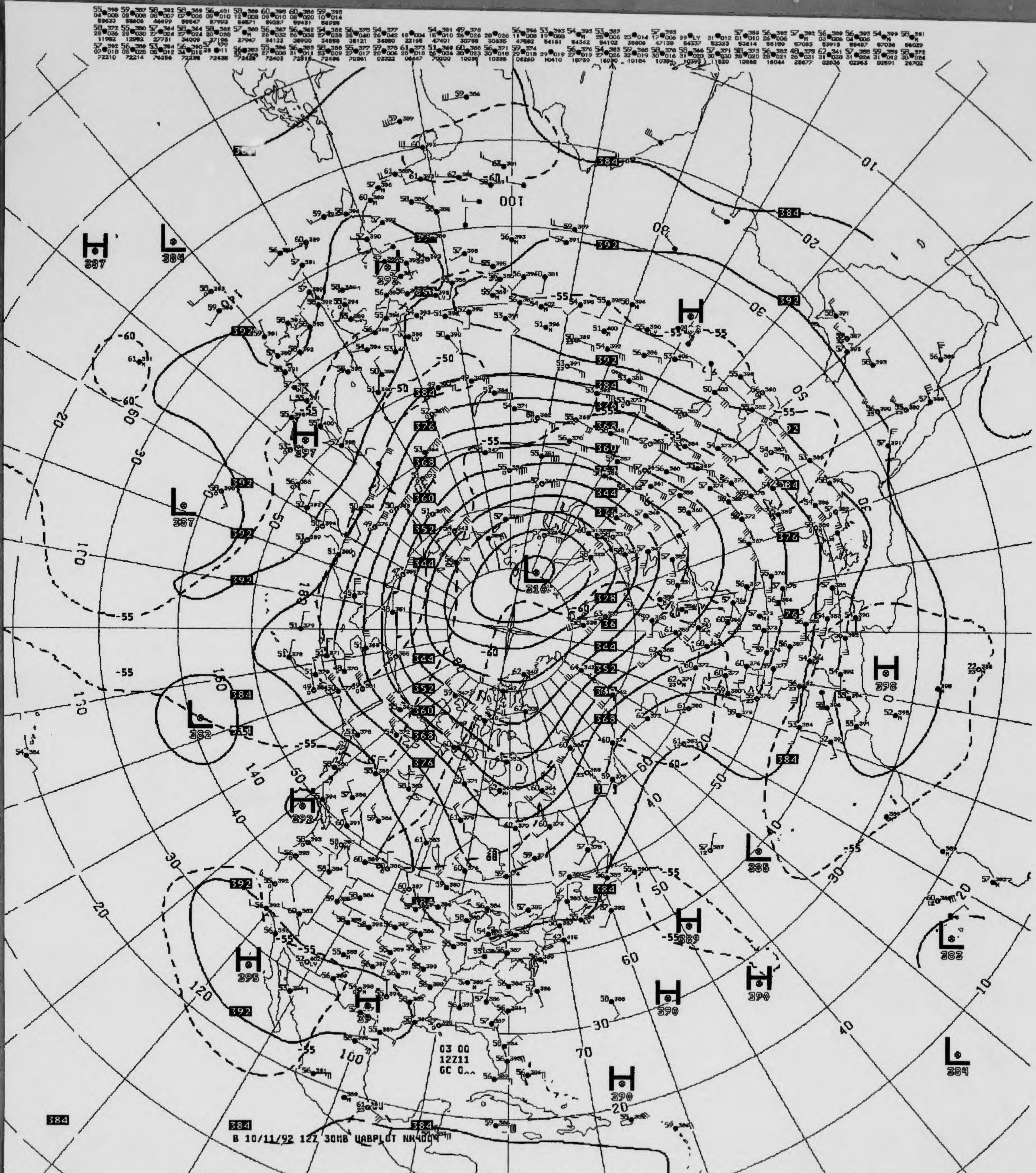

B 10/11/92 12Z 30MB UABPLOT NH4004

V432 ^^ 030MB ANALYSIS HEIGHTS/TEMPERATURE 12Z SUN 11 OCT 92

US DEPT OF COMMERCE
NOAA/NWS/NMC WASHINGTON

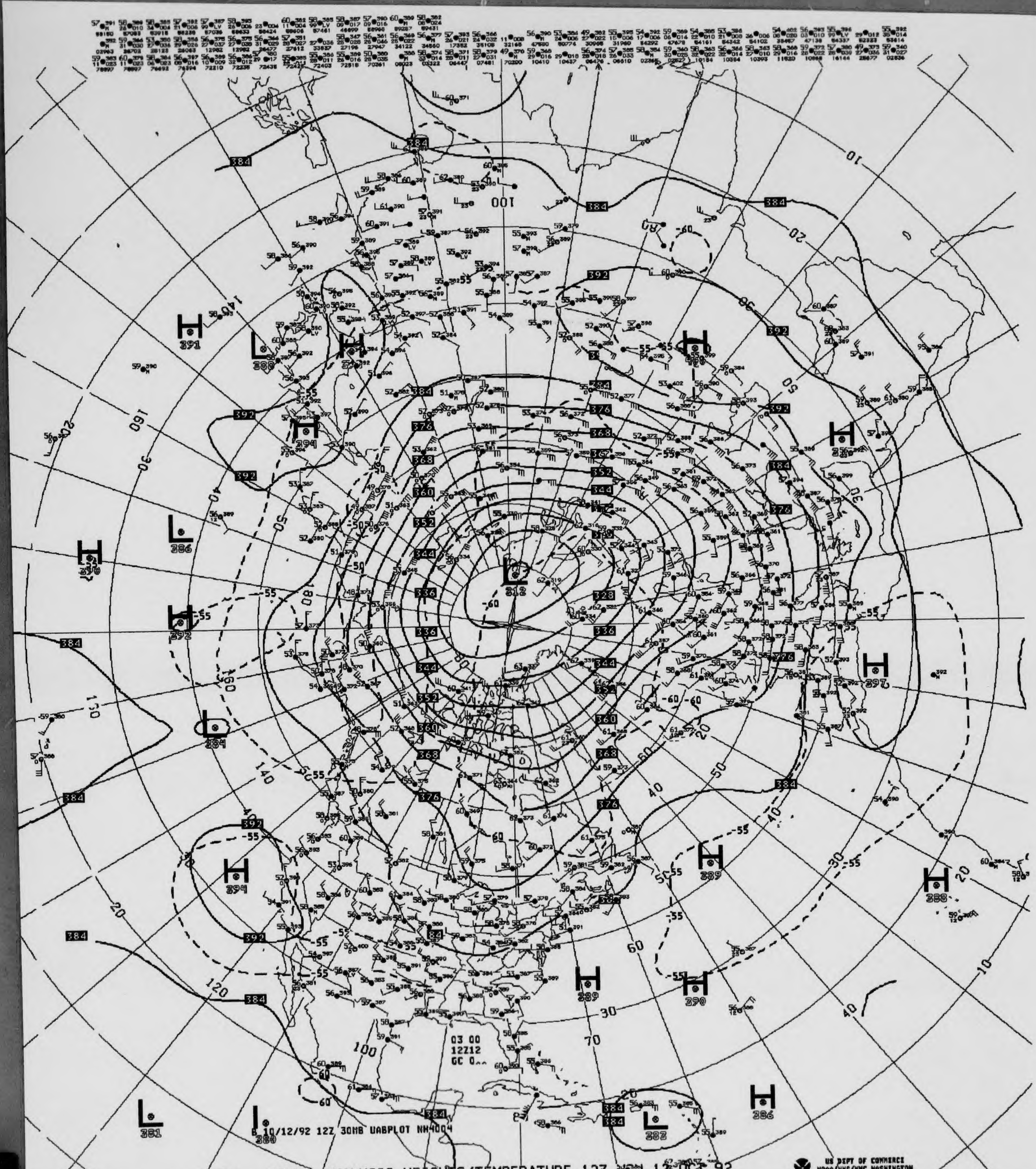

B 10/12/92 12Z 30MB UABPLOT NH4004
03 00
12Z12
GC 0..
H 391
L 388
H 394
L 386
H 390
H 392
L 384
H 394
L 381
L 380
H 400
H 397
H 389
H 388
H 389
H 390
H 386
L 382
L 312
384
392
376
368
360
352
344
336
328
-55
-60
10
20
30
40
50
60
70
100
120
140
160

V432 030MB ANALYSIS HEIGHTS/TEMPERATURE 12Z MON 12 OCT 92

US DEPT OF COMMERCE
NOAA/NWS/NMC WASHINGTON

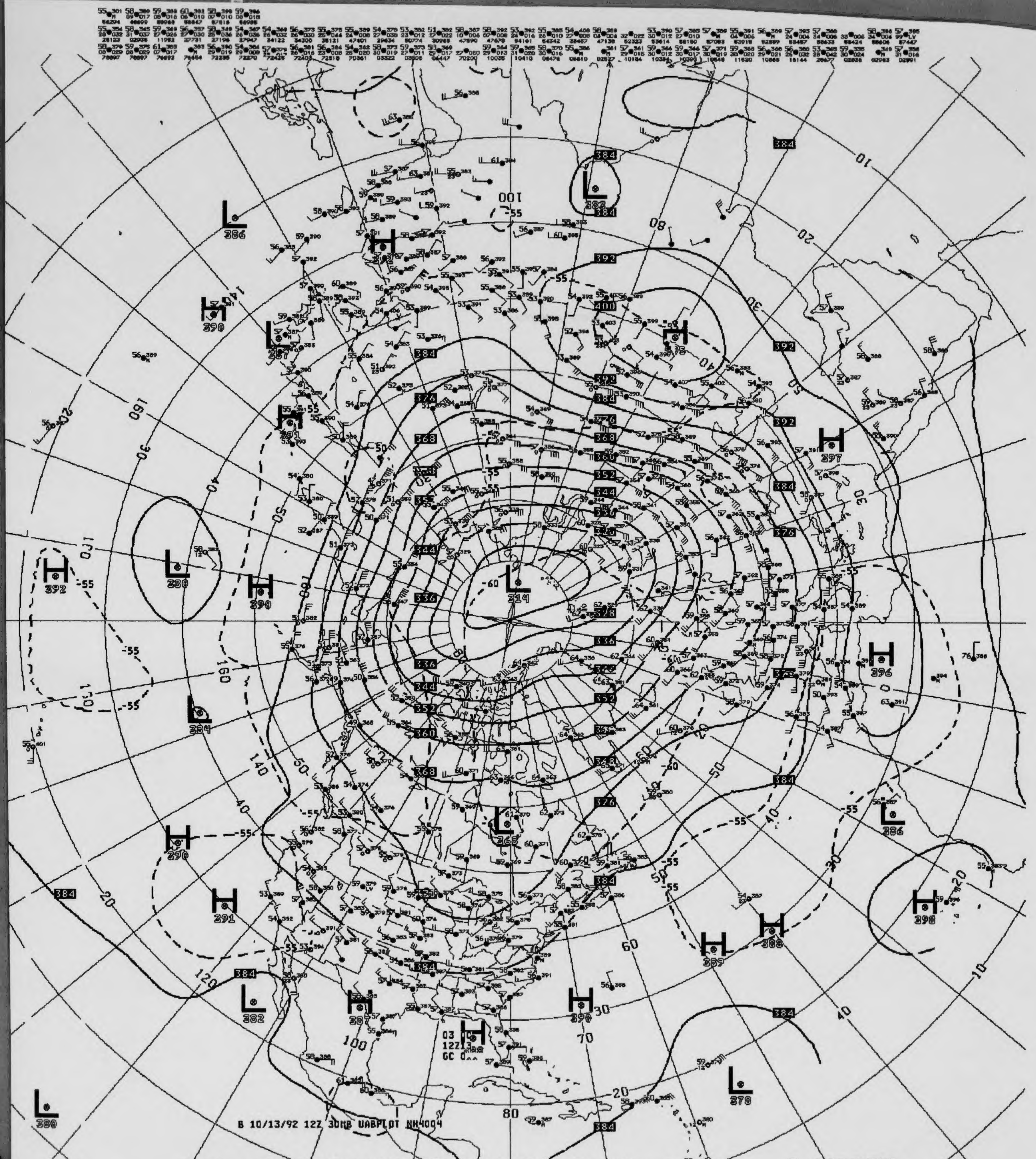
B 10/13/92 12Z 30MB UABPLOT NH4004
03
12Z
GC 0^^
L 219
L 380
L 386
L 382
L 378
L 386
L 380
L 368
L 384
L 382
H 392
H 390
H 390
H 391
H 397
H 396
H 398
H 389
H 388
H 390
H 387
H 395
H 400
384
392
376
368
360
352
344
336
328
-55
-60
-50
10
20
30
40
50
60
70
80
100
120
140
160

V432 ^^ 030MB ANALYSIS HEIGHTS/TEMPERATURE 12Z TUE 13 OCT 92

US DEPT OF COMMERCE
NOAA/NWS/NMC WASHINGTON

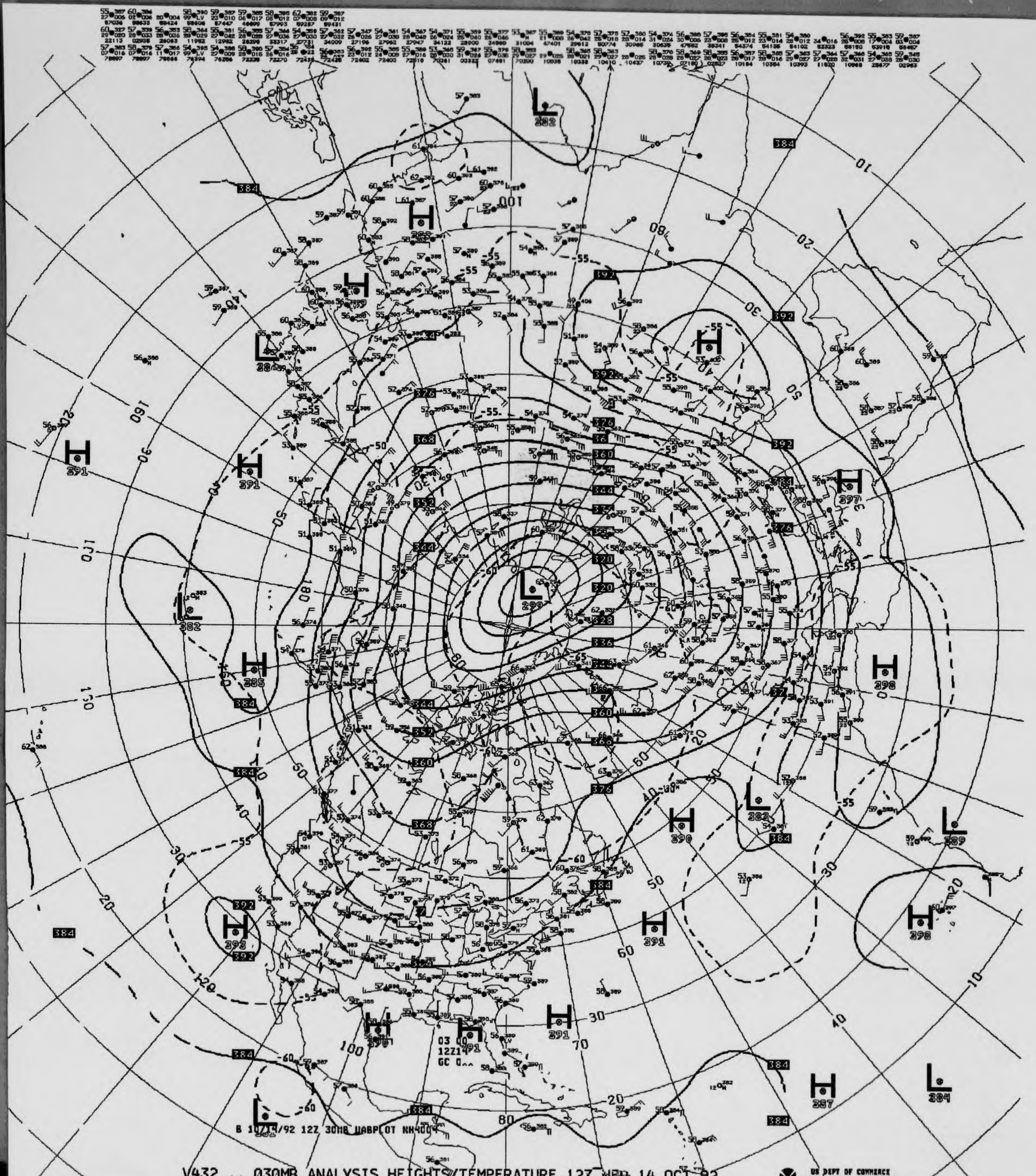
B 10/14/92 12Z 30MB UABPLOT NH4004
03 00
12Z14
GC 0^^
L
299
H
391
H
397
H
398
H
390
H
391
H
387
L
382
L
389
L
384
384
392
376
368
360
352
344
336
328
320
-55
-60
-65
-50
10
20
30
40
50
60
70
80
100
120
140
160
180

V432 ^^ 030MB ANALYSIS HEIGHTS/TEMPERATURE 12Z WED 14 OCT 92

US DEPT OF COMMERCE
NOAA/NWS/NMC WASHINGTON

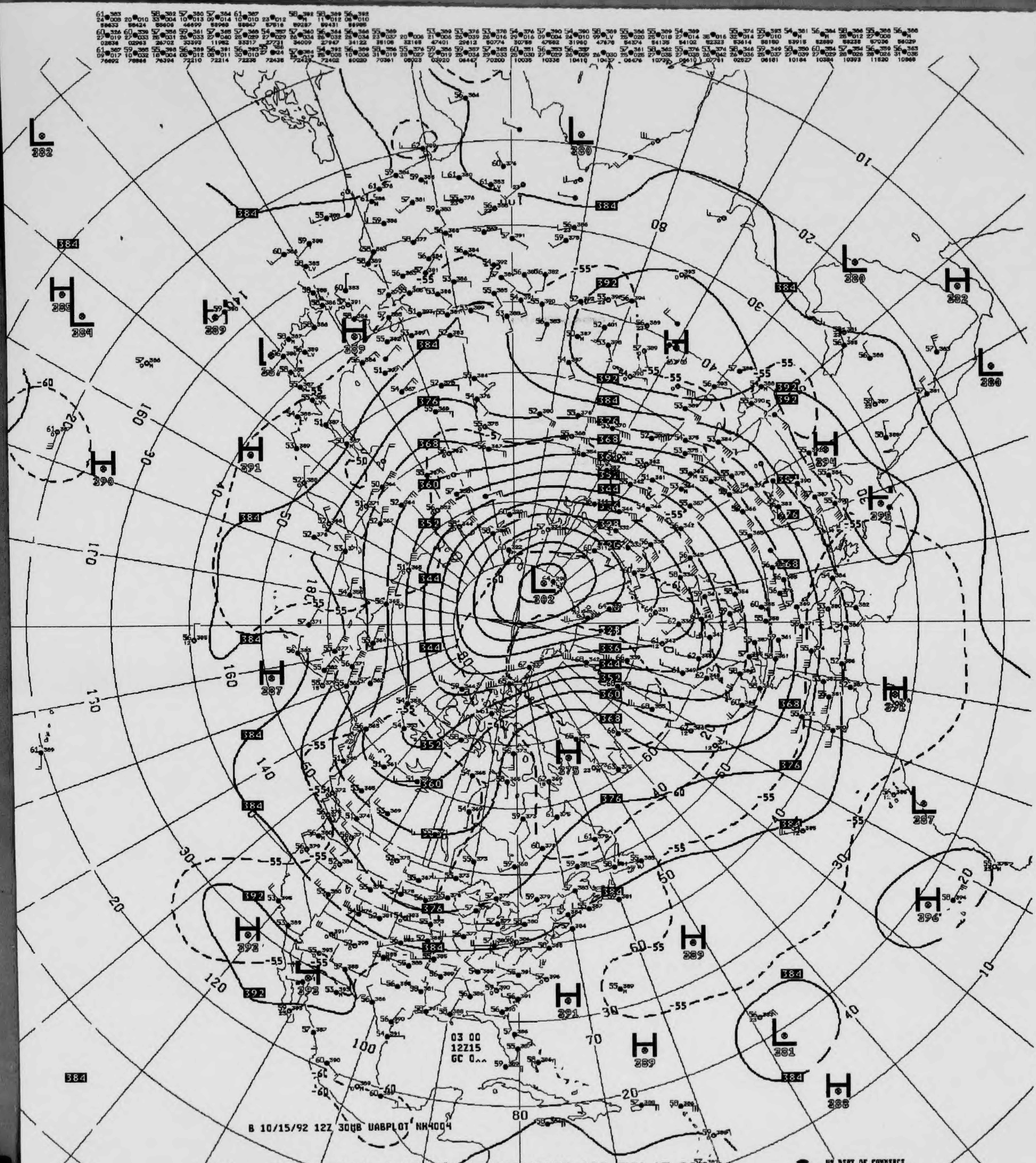

03 00
12Z15
GC 0^^
B 10/15/92 12Z 30MB UABPLOT NH4004
384
392
376
368
360
352
344
336
328
L 302
H 375
H 389
H 391
H 396
L 381
H 388
L 280
L 382
L 380
10
20
30
40
50
60
70
80
100
120
140
160
-55
-60

V432 ^^ 030MB ANALYSIS HEIGHTS/TEMPERATURE 12Z THU 15 OCT 92

US DEPT OF COMMERCE
NOAA/NWS/NMC WASHINGTON

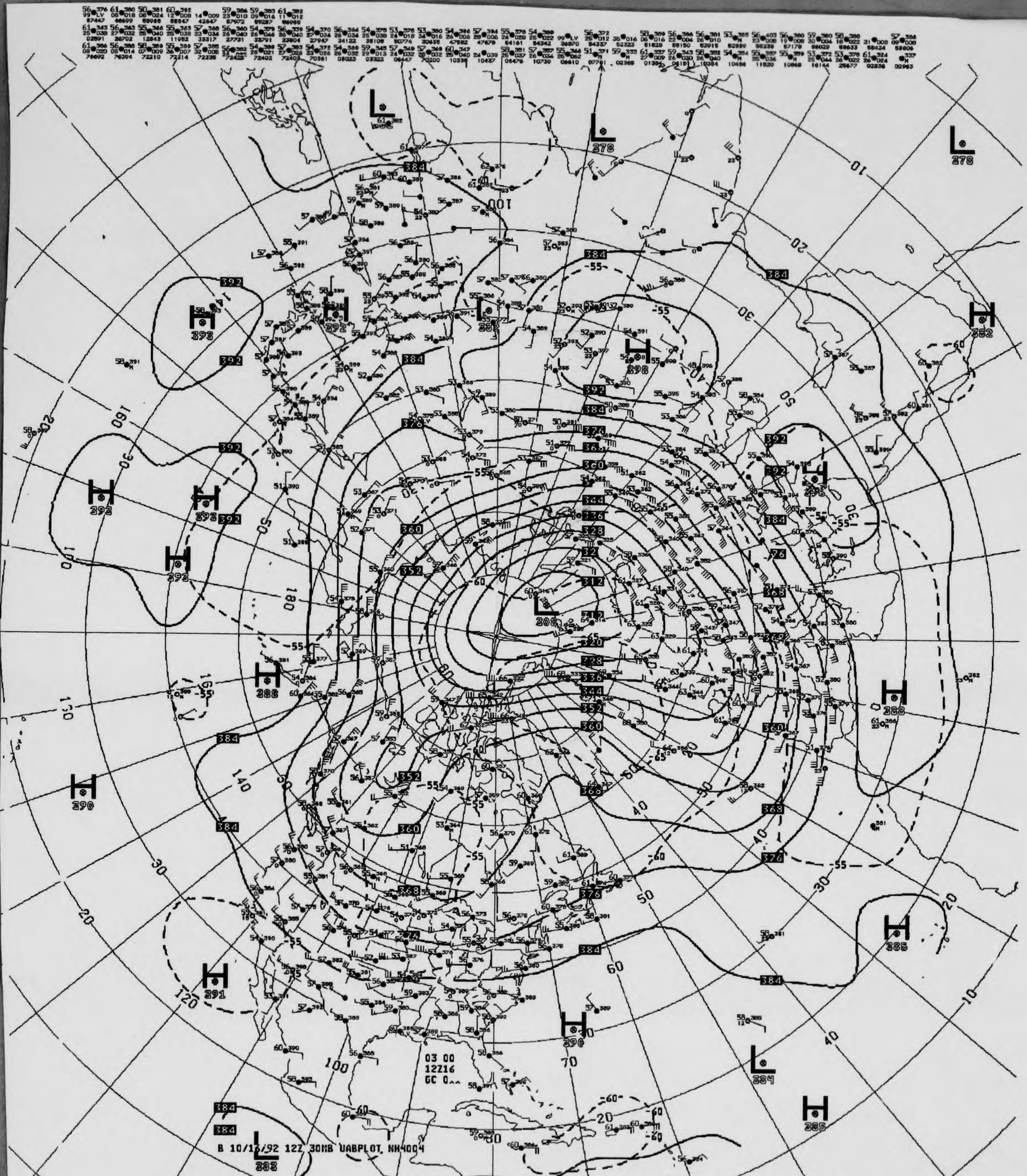
03 00
12Z16
GC 0^^
B 10/16/92 12Z 30MB UABPLOT NH4004

V432 ^^ 030MB ANALYSIS HEIGHTS/TEMPERATURE 12Z FRI 16 OCT 92

US DEPT OF COMMERCE

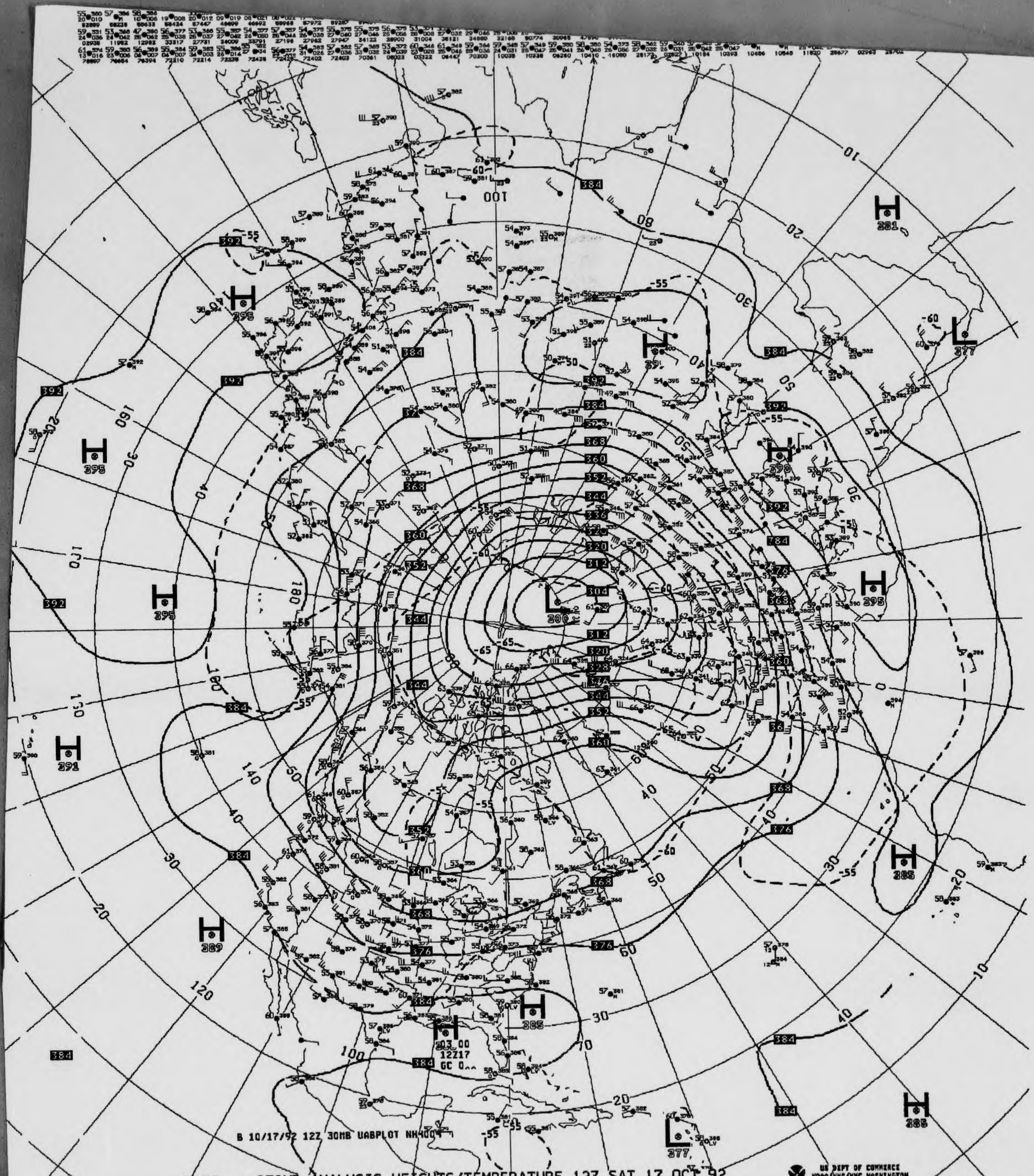

B 10/17/92 12Z 30MB UABPLOT NH400
H 395
H 391
H 389
H 385
H 381
H 379
H 395
L 300
L 377
L 377
384
392
-55
-60
-65

V432 ^^ 030MB ANALYSIS HEIGHTS/TEMPERATURE 12Z SAT 17 OCT 92

US DEPT OF COMMERCE
NOAA/NWS/NMC WASHINGTON

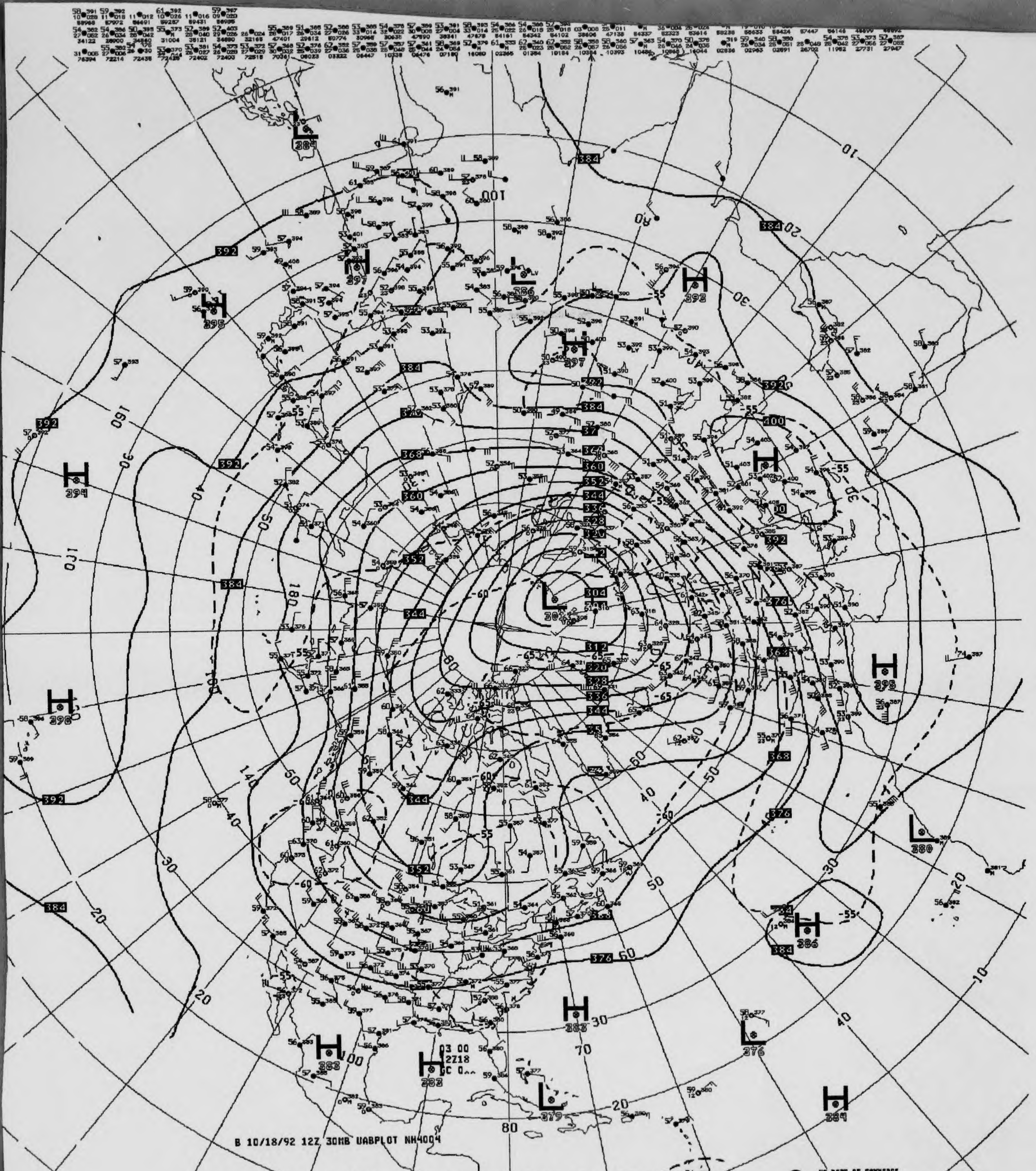
B 10/18/92 12Z 30MB UABPLOT NH4004
H
L
384
392
400
376
368
360
352
344
336
328
320
312
304
-55
-60
-65
-5

V432 ^^ 030MB ANALYSIS HEIGHTS/TEMPERATURE 12Z SUN 18 OCT 92

US DEPT OF COMMERCE
NOAA/NWS/NMC WASHINGTON

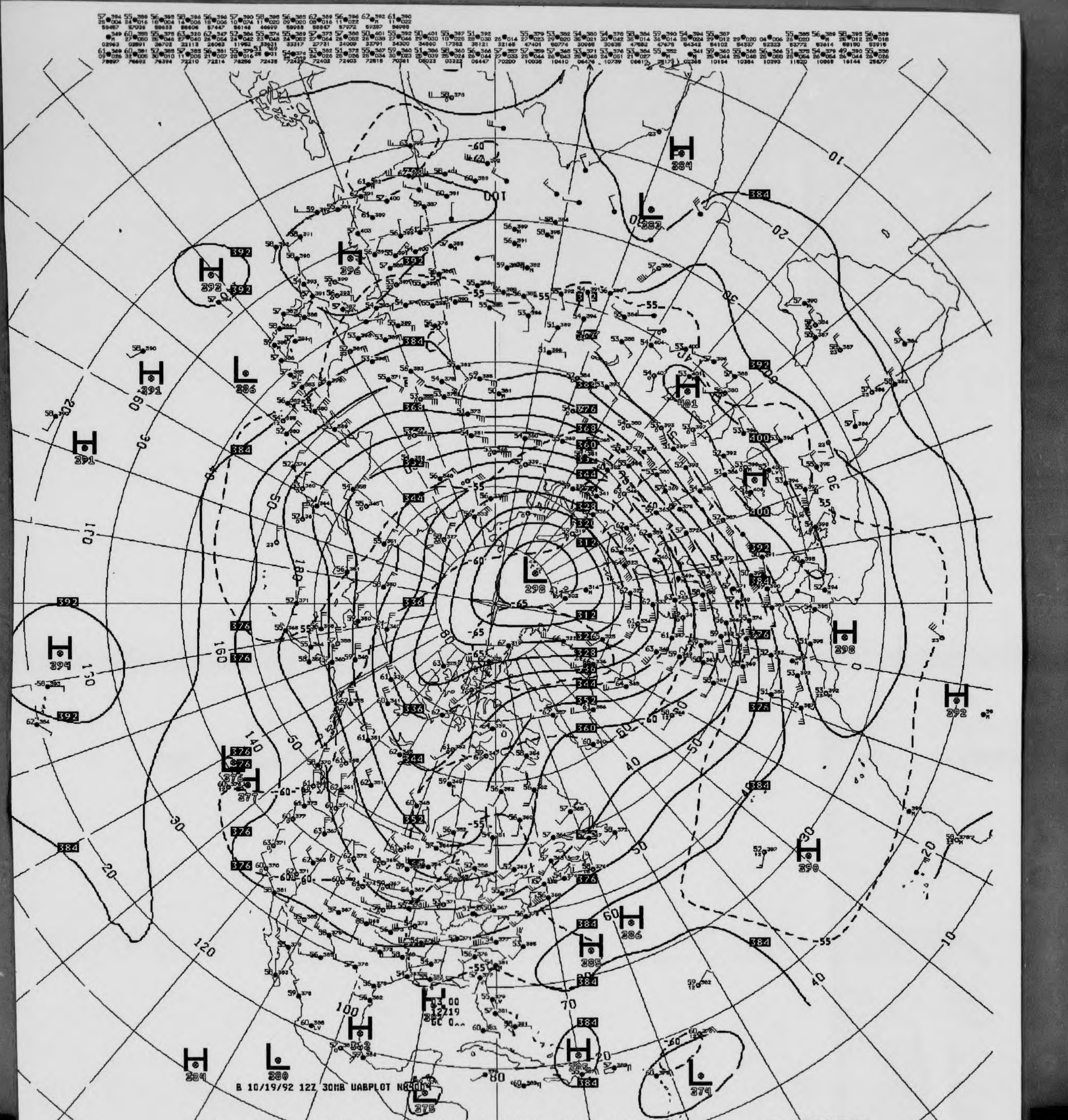

B 10/19/92 12Z 30MB UABPLOT N8500

V432 ^^ 030MB ANALYSIS HEIGHTS/TEMPERATURE 12Z MON 19 OCT 92

US DEPT OF COMMERCE
NOAA/NWS/NMC WASHINGTON

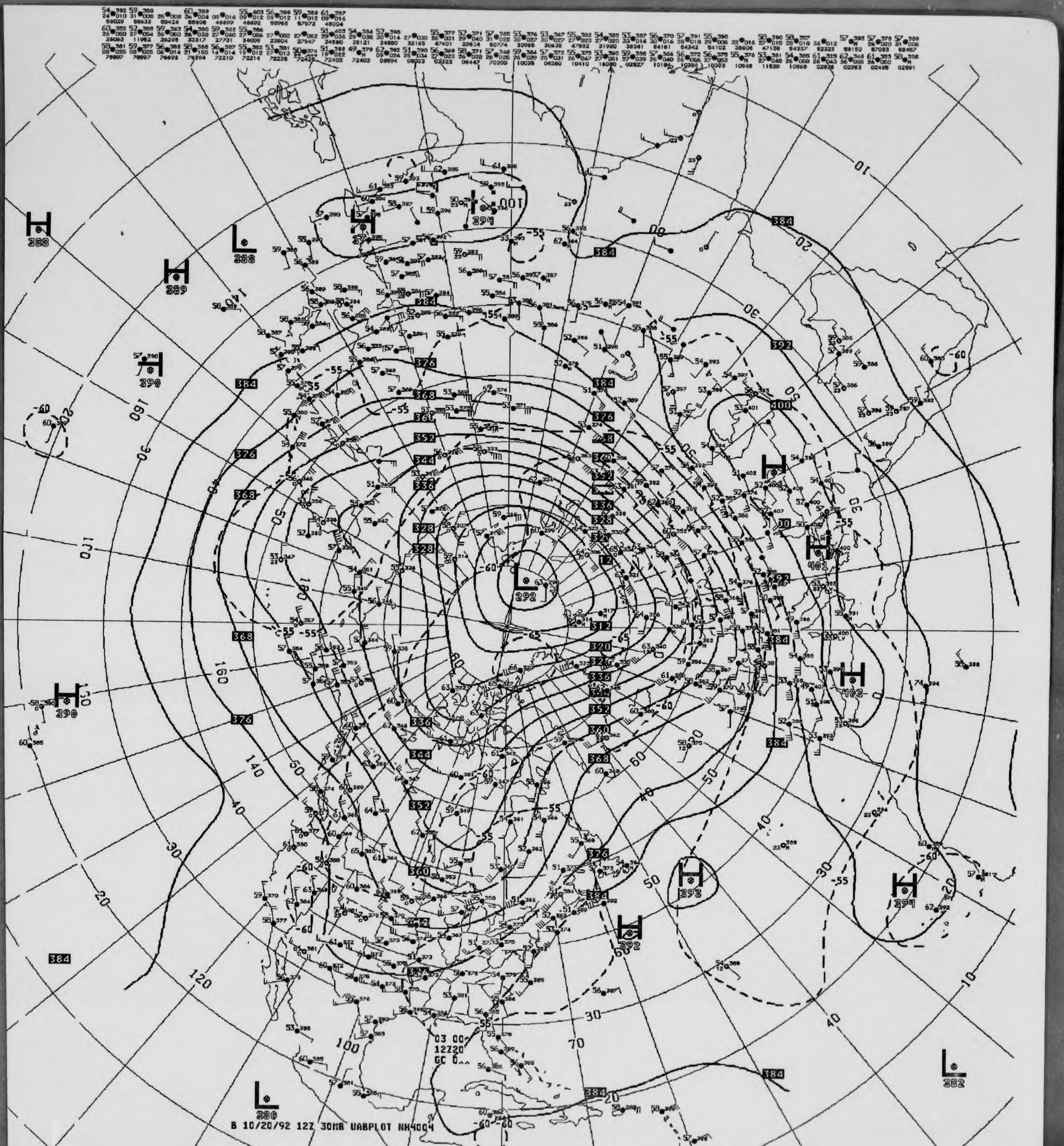

L 292
H 401
H 403
H 400
H 393
H 392
H 394
H 388
H 389
H 390
H 390
L 288
L 380
L 382
03 00
12Z20
GC 0^^
B 10/20/92 12Z 30MB UABPLOT NH4004

V432 ^^ 030MB ANALYSIS HEIGHTS/TEMPERATURE 12Z TUE 20 OCT 92

US DEPT OF COMMERCE
NOAA/NWS/NMC WASHINGTON

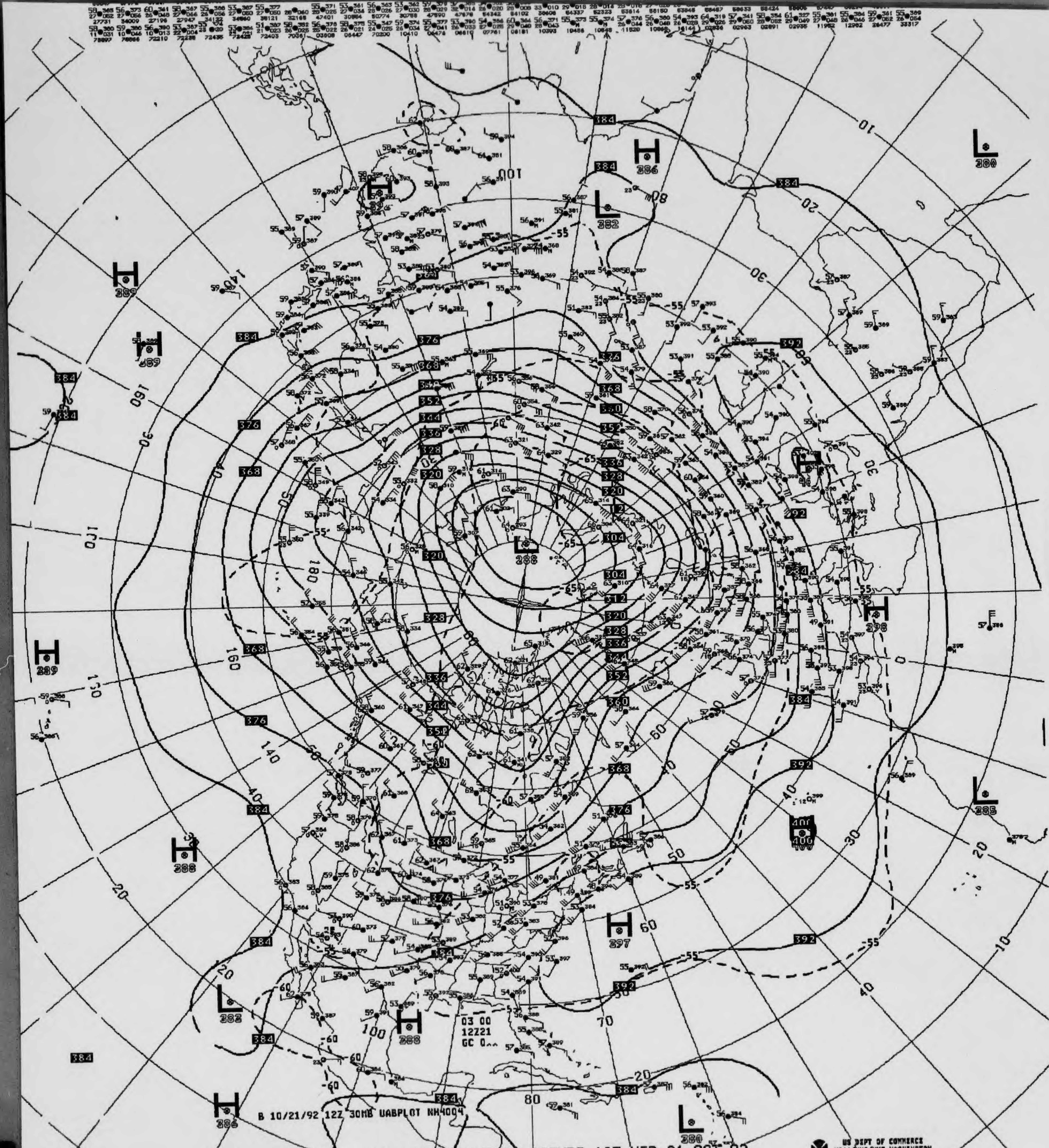
03 00
12Z21
GC 0^^
B 10/21/92 12Z 30MB UABPLOT NH4004

V432 ^^ 030MB ANALYSIS HEIGHTS/TEMPERATURE 12Z WED 21 OCT 92

US DEPT OF COMMERCE
NOAA/NWS/NMC WASHINGTON

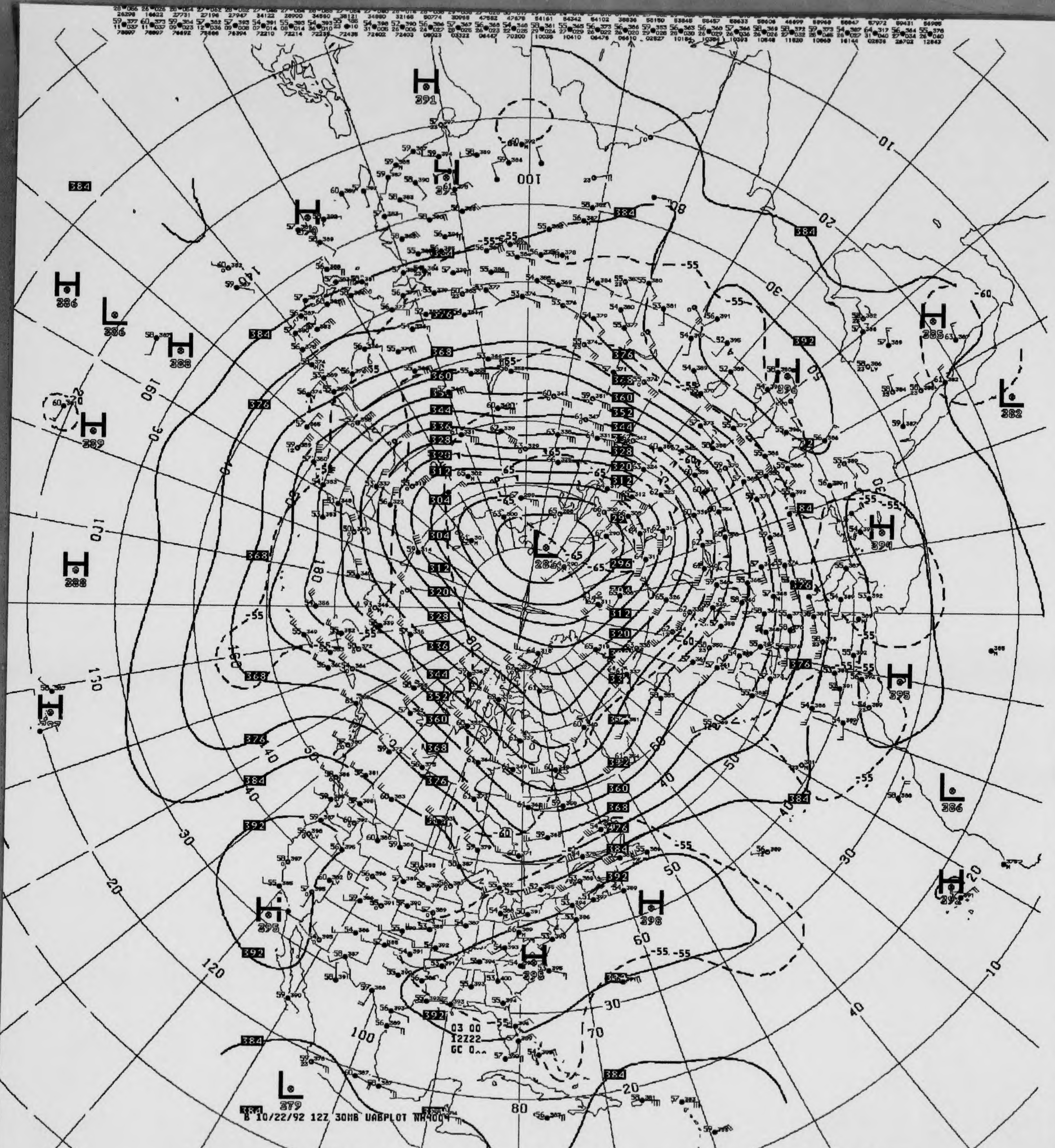
H 391
H 386
L 386
H 388
H 389
H 388
H 395
H 398
H 396
H 395
H 394
H 395
L 382
L 386
L 379
L 288
10
20
30
40
50
60
70
80
100
120
140
160
180
-55
-60
-65
384
376
368
363
360
352
344
336
328
320
312
304
296
392
03 00
12Z22
GC 0^^
B 10/22/92 12Z 30MB UABPLOT NH4004

V432 ^^ 030MB ANALYSIS HEIGHTS/TEMPERATURE 12Z THU 22 OCT 92

US DEPT OF COMMERCE
NOAA/NWS/NMC WASHINGTON

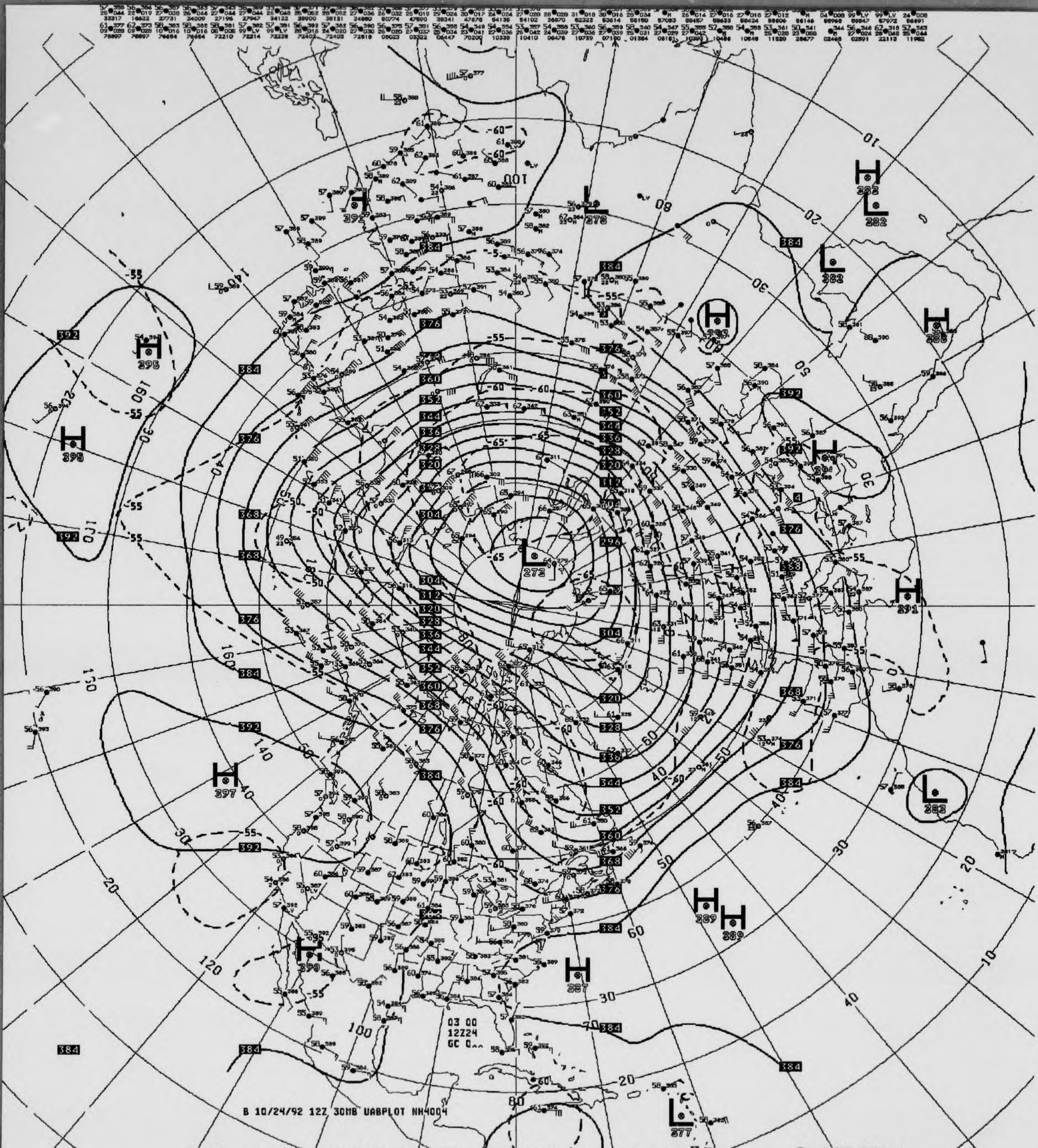

B 10/24/92 12Z 30MB UABPLOT NH4004
03 00
12Z24
GC 0..
L 272
H 395
H 398
H 397
H 390
H 387
H 389
H 389
L 377
L 283
H 391
H 388
L 282
H 282
L 278
H 392

V432 .. 030MB ANALYSIS HEIGHTS/TEMPERATURE 12Z SAT 24 OCT 92

US DEPT OF COMMERCE
NOAA/NWS/NMC WASHINGTON

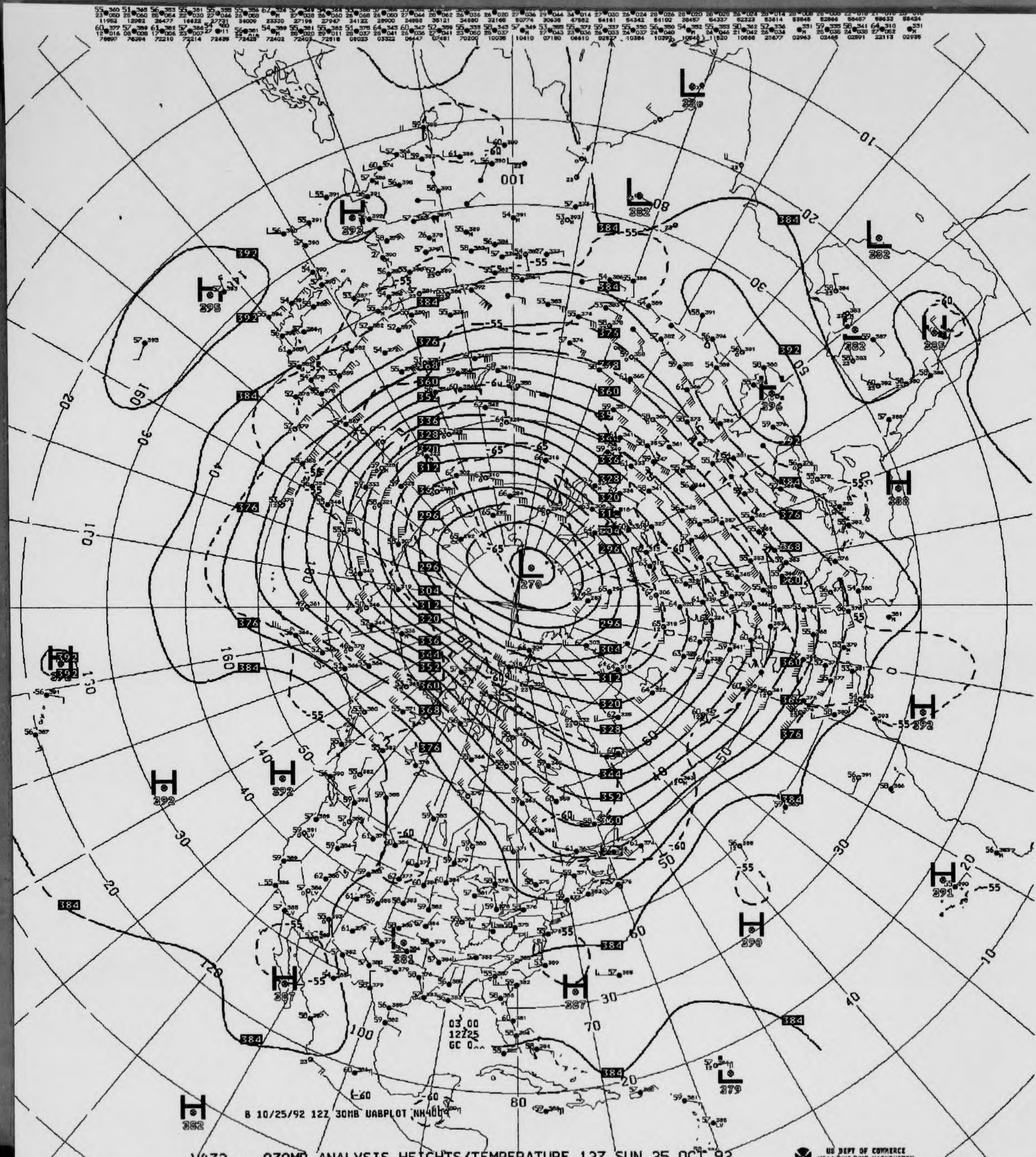

L
270
L
282
L
282
H
393
H
395
H
396
H
388
H
392
H
392
H
391
H
390
H
387
H
387
H
381
L
379
H
382
384
376
368
360
352
344
336
328
320
312
304
296
-55
-60
-65
10
20
30
40
50
60
70
80
100
120
140
160
03 00
12Z25
B 10/25/92 12Z 30MB UABPLOT NH4004

V432 ^^ 030MB ANALYSIS HEIGHTS/TEMPERATURE 12Z SUN 25 OCT 92

US DEPT OF COMMERCE
NOAA/NWS/NMC WASHINGTON

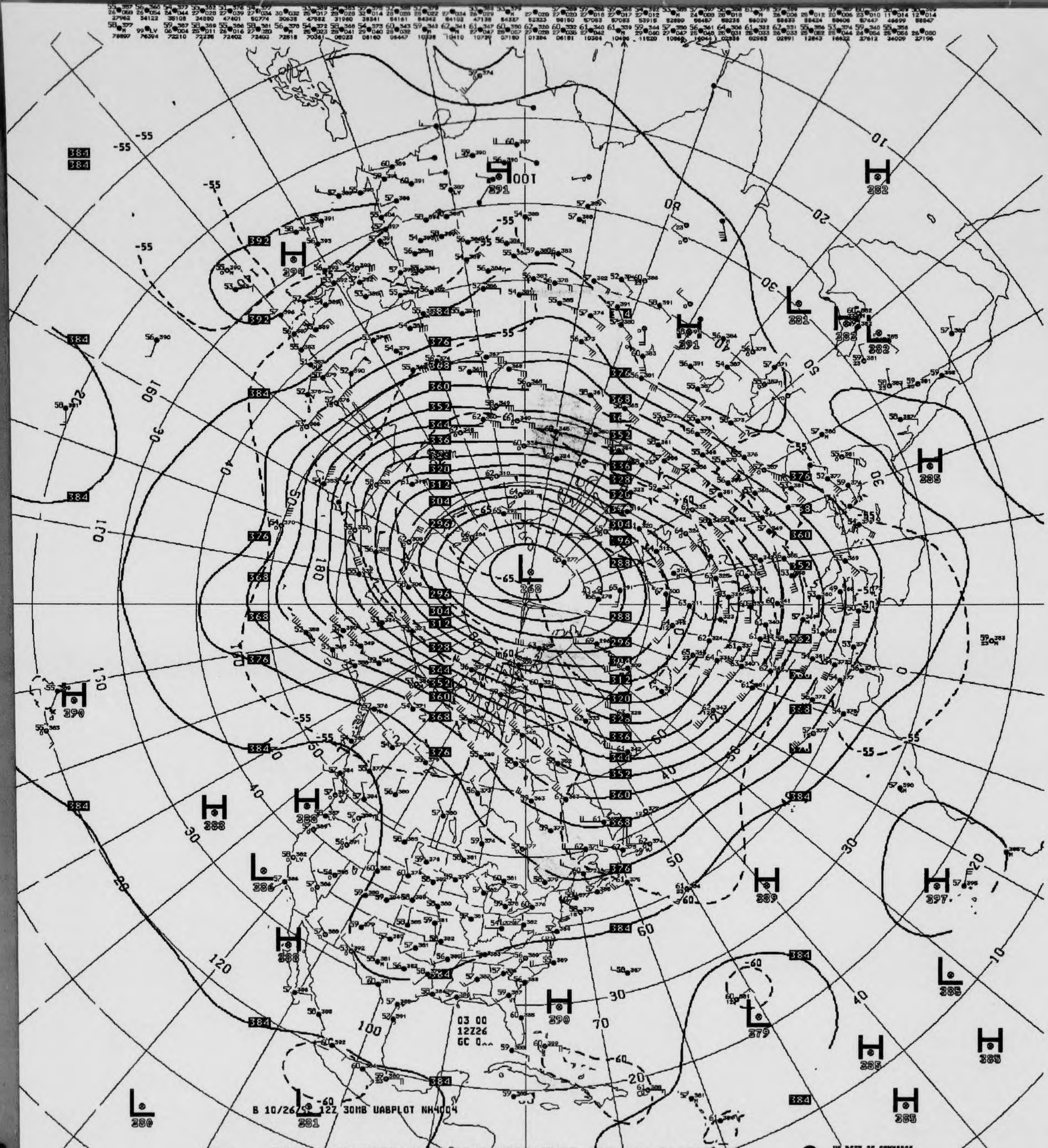

H 382
H 390
L 381
H 391
L 282
H 385
L 268
H 390
H 388
H 383
L 386
H 388
H 389
H 397
L 385
L 279
H 390
H 385
H 385
L 380
L 381
03 00
12Z26
GC 0^^
B 10/26/92 12Z 30MB UABPLOT NH4004

V432 ^^ 030MB ANALYSIS HEIGHTS/TEMPERATURE 12Z MON 26 OCT 92

US DEPT OF COMMERCE
NOAA/NWS/NMC WASHINGTON

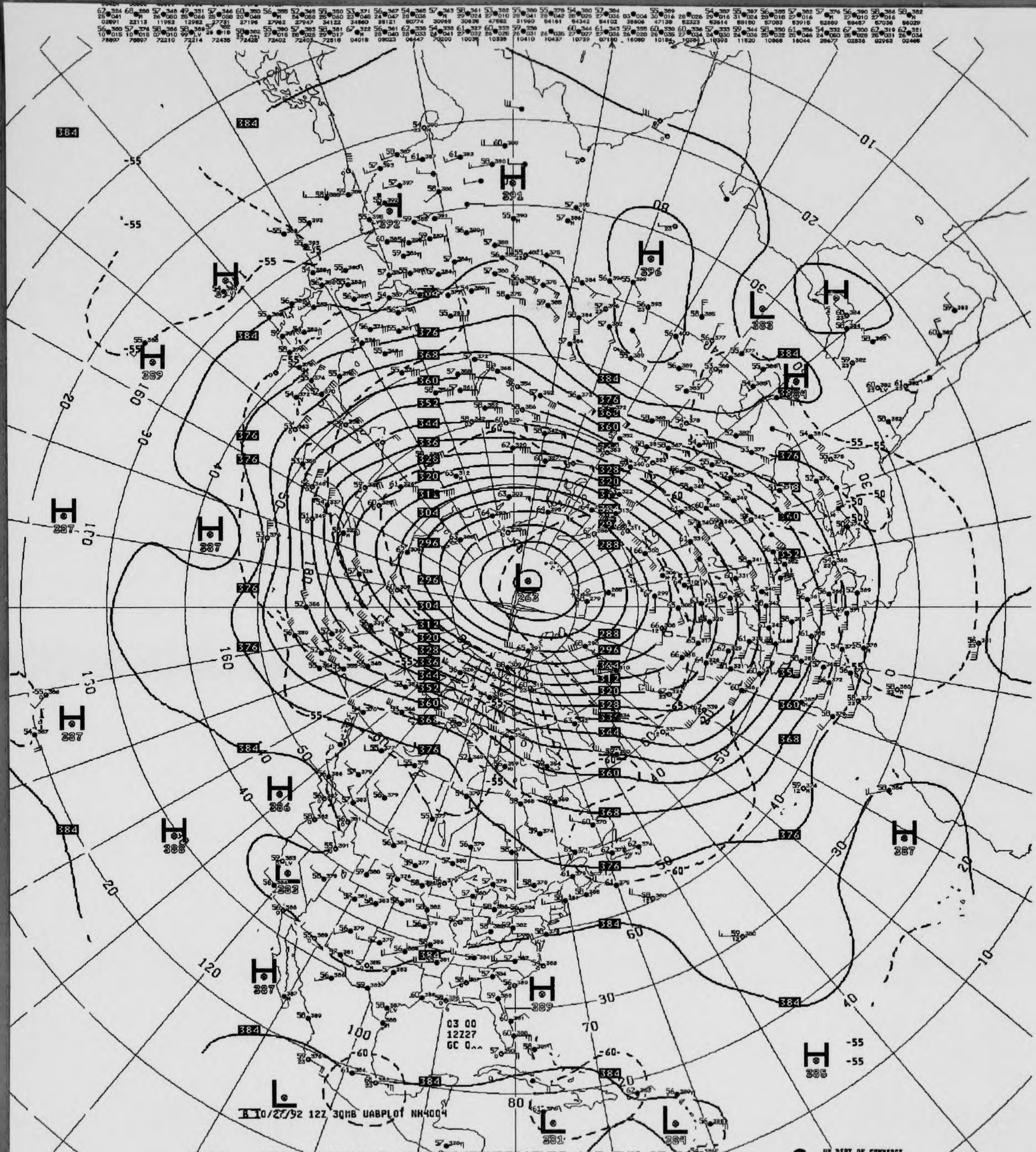

H 391
H 292
H 296
L 383
H 389
H 387
L 262
H 386
L 383
H 387
H 389
H 387
H 385
L 381
L 384
384
376
368
360
352
344
336
328
320
312
304
296
288
-55
03 00
12Z27
GC 0^^
B 10/27/92 12Z 30MB UABPLOT NH4004

V432 ^^ 030MB ANALYSIS HEIGHTS/TEMPERATURE 12Z TUE 27 OCT 92

US DEPT OF COMMERCE
NOAA/NWS/NMC WASHINGTON

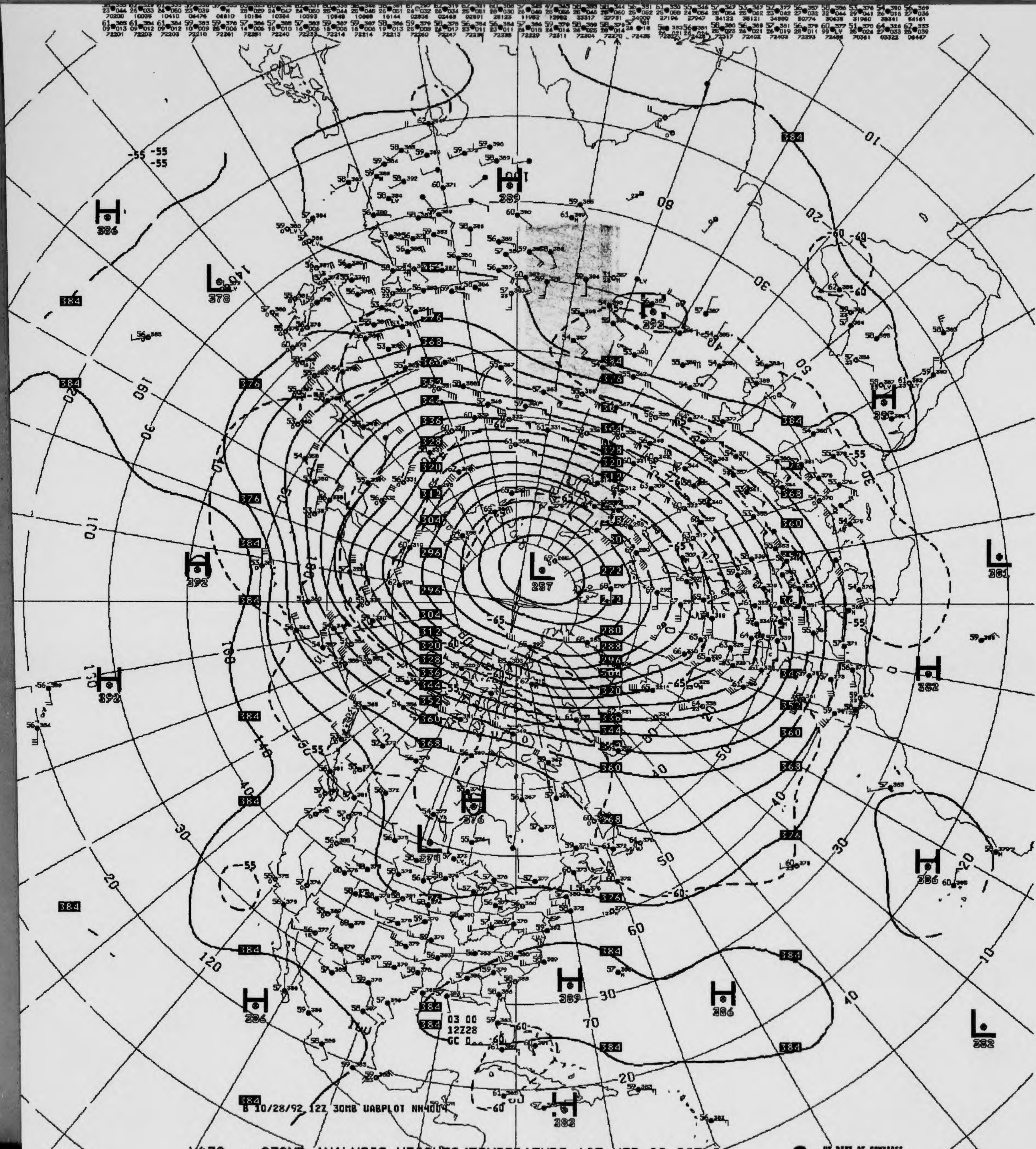
B 10/28/92 12Z 30MB UABPLOT NH4004
03 00
12Z28
GC D
H
L
287
384
376
368
360
352
344
336
328
320
312
304
296
280
272
-55
-60
-65
10
20
30
40
50
60
70
80
90
100
110
120
140
160

V432 ^^ 030MB ANALYSIS HEIGHTS/TEMPERATURE 12Z WED 28 OCT 92

US DEPT OF COMMERCE
NOAA/NWS/NMC WASHINGTON

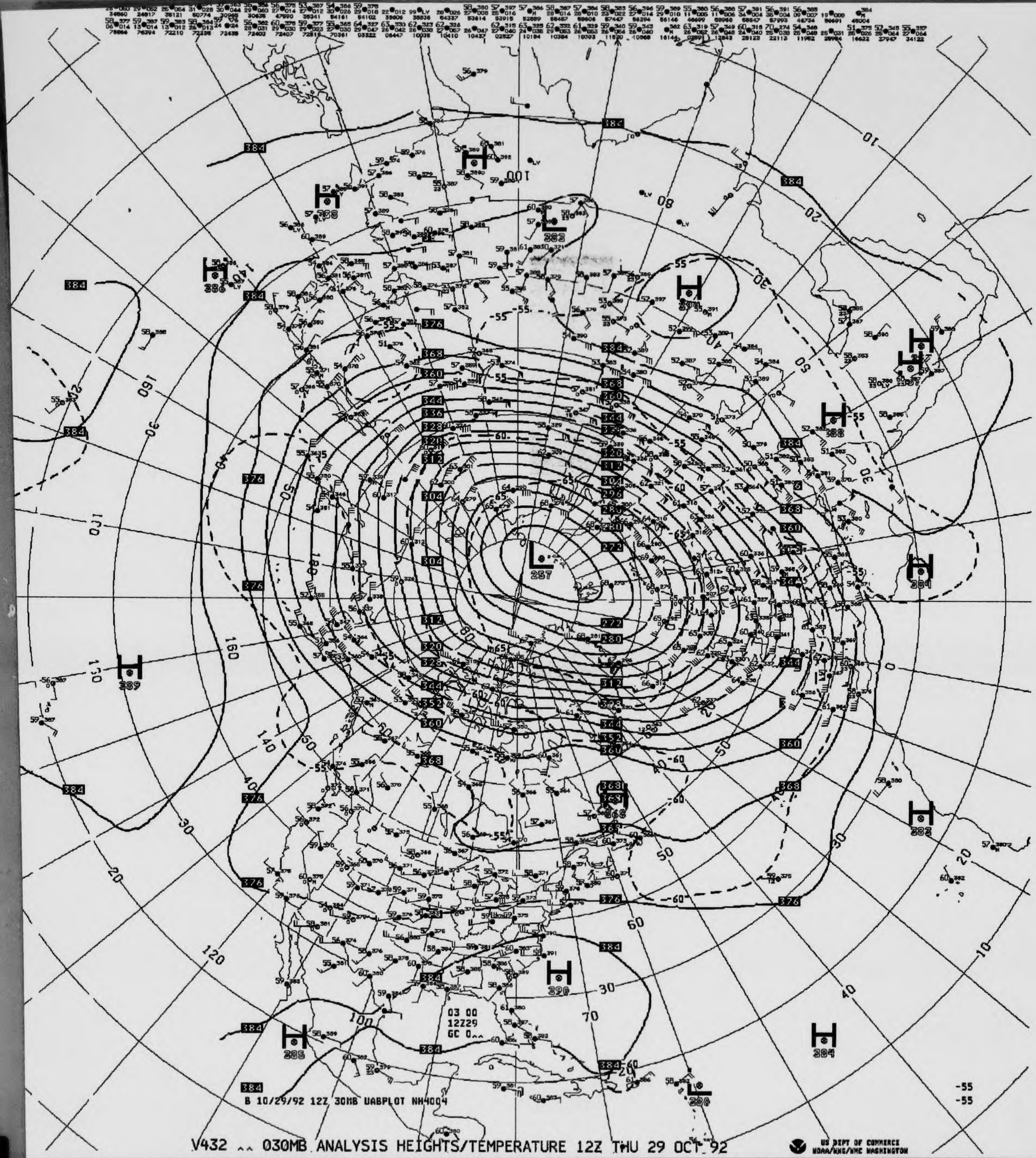

B 10/29/92 12Z 30MB UABPLOT NH4004
03 00
12Z29
GC 0
L
257
L
283
L
290
H
389
H
390
H
385
H
384
H
388
H
382
H
386
H
388
-55
-55

V432 ^^ 030MB ANALYSIS HEIGHTS/TEMPERATURE 12Z THU 29 OCT 92

US DEPT OF COMMERCE
NOAA/NWS/NMC WASHINGTON

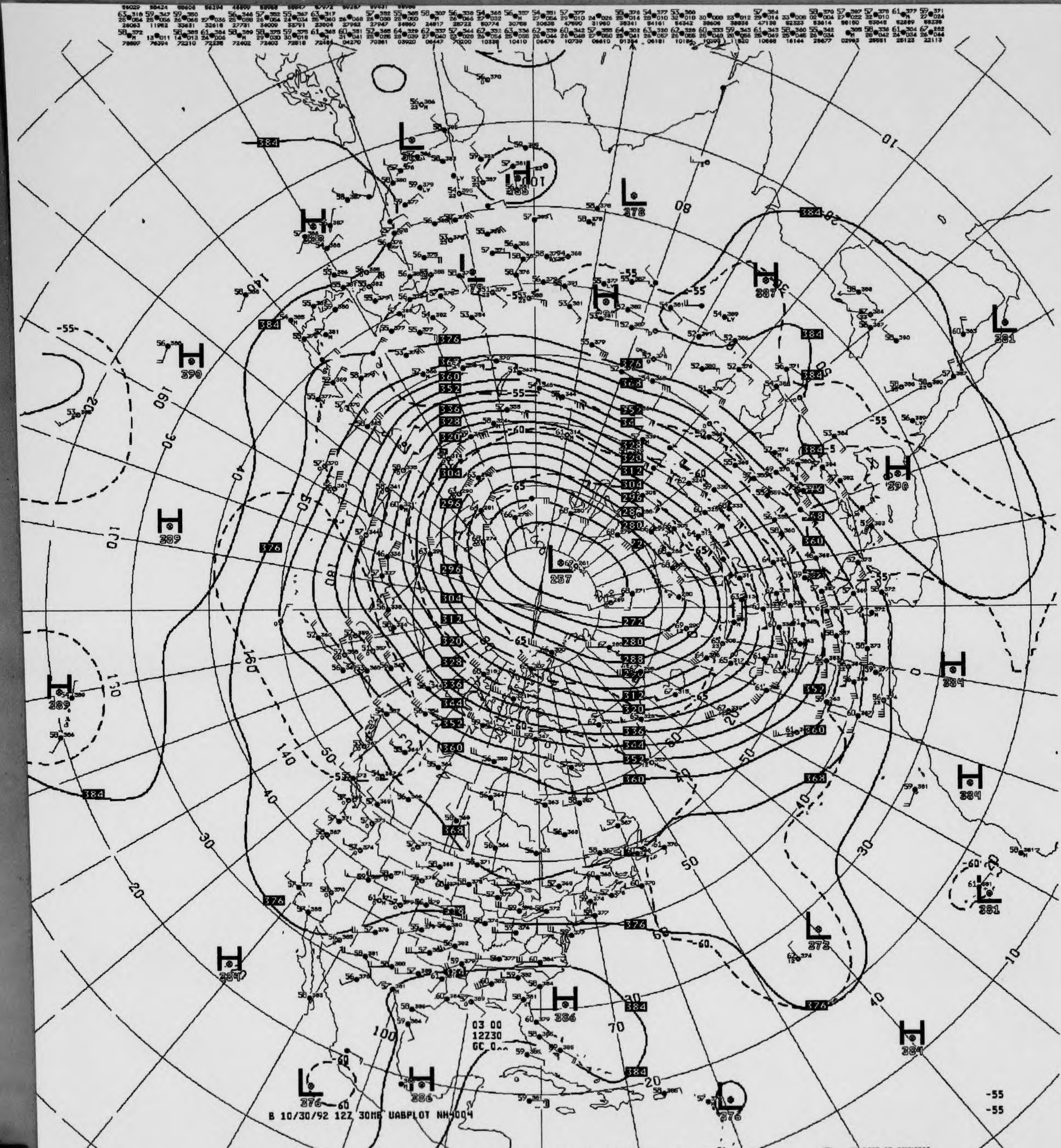
L 257
H 390
H 389
H 387
H 396
H 384
H 386
L 278
L 381
L 272
L 376
384
376
368
360
352
344
336
328
320
312
304
296
288
280
272
-55
-60
-65
03 00
12Z30
GC 0
B 10/30/92 12Z 30MB UABPLOT NH4004

V432 ^^ 030MB ANALYSIS HEIGHTS/TEMPERATURE 12Z FRI 30 OCT 92

US DEPT OF COMMERCE
NOAA/NWS/NMC WASHINGTON

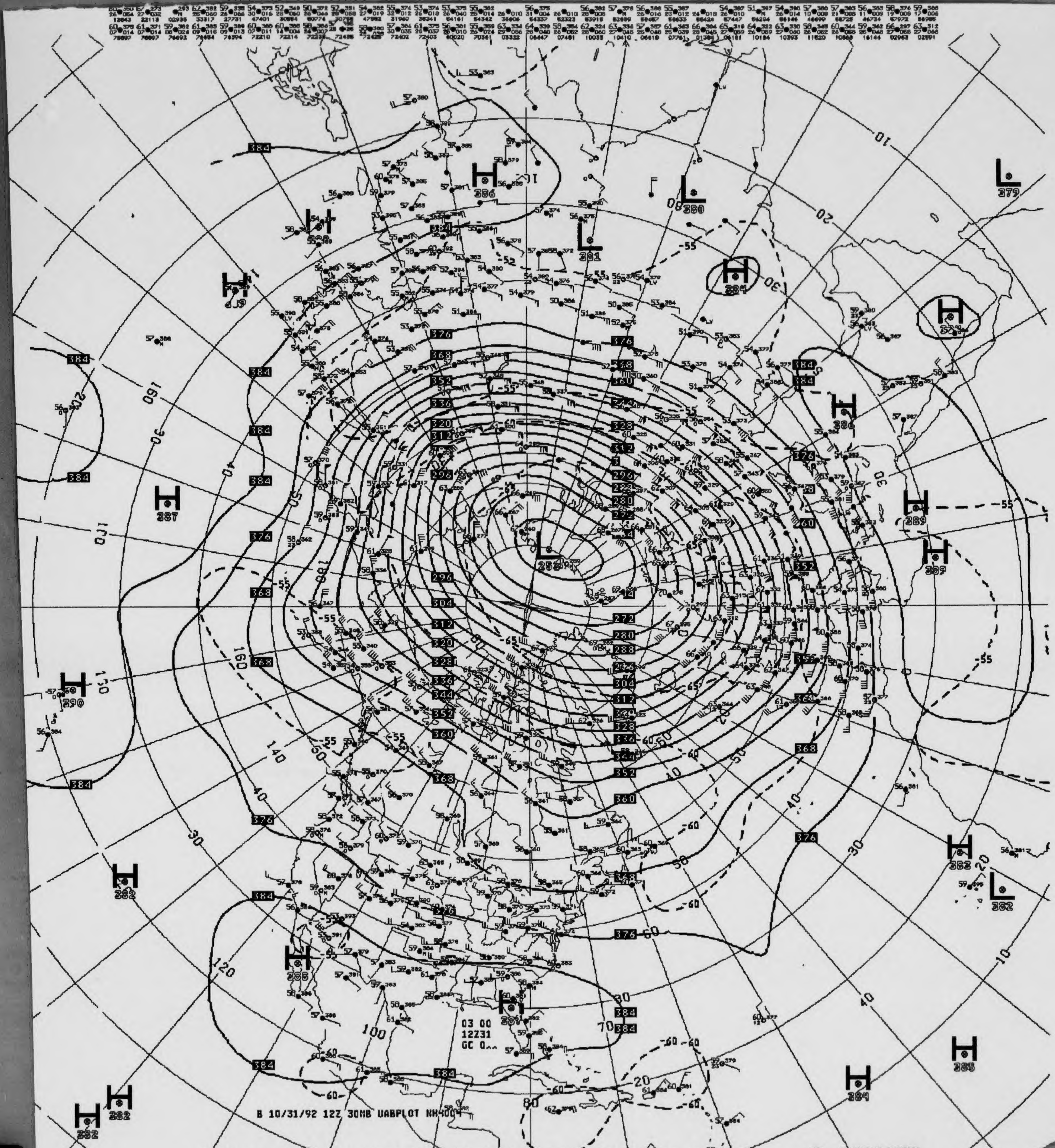

B 10/31/92 12Z 30MB UABPLOT NH4004
03 00
12Z31
GC 0..

V432 ^^ 030MB ANALYSIS HEIGHTS/TEMPERATURE 12Z SAT 31 OCT 92

US DEPT OF COMMERCE
NOAA/NWS/NMC WASHINGTON

.OAA Form 48 - 366E
Rev. 8 - 83)

U.S. Department of Commerce
National Oceanic and Atmospheric Administration
National Environmental Satellite, Data, and Information Serv
National Climatic Data Center

10 MB CONSTANT PRESSURE CHARTS

STRATOSPHERIC

ALL RECORDS ARE THE BEST AVAILABLE FOR FILMING

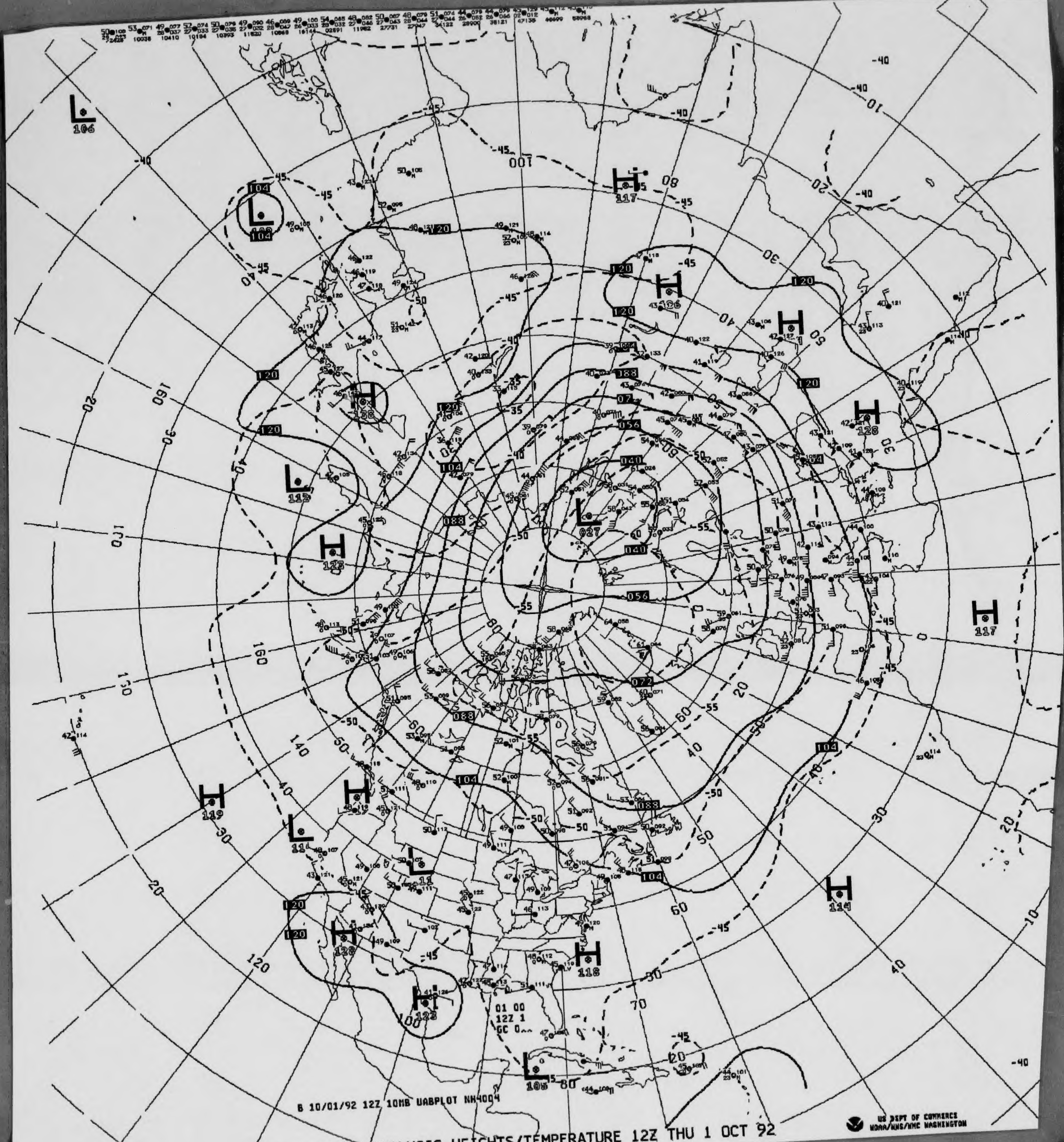
L 106
L 106
H 117
H 126
H 122
H 128
H 136
L 112
H 123
L 027
H 117
H 119
L 11
L 11
H 128
H 118
H 123
H 114
L 105
01 00
12Z 1
GC 0^^

B 10/01/92 12Z 10MB UABPLOT NH4004

US DEPT OF COMMERCE
NOAA/NWS/NMC WASHINGTON

V433 ^^ 010MB ANALYSIS HEIGHTS/TEMPERATURE 12Z THU 1 OCT 92

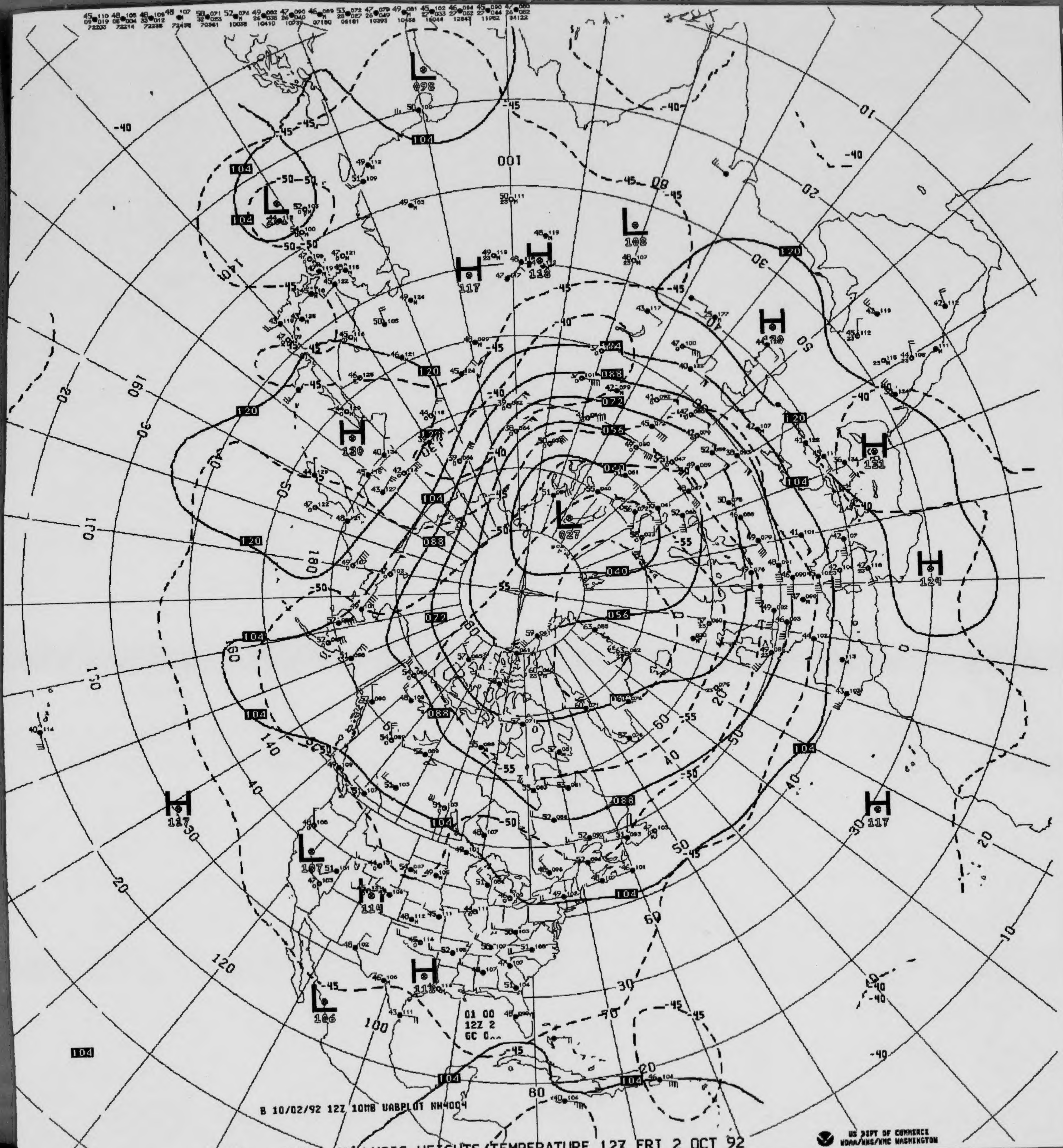

L 098
L 108
L 027
L 107
L 106
H 117
H 118
H 130
H 120
H 131
H 124
H 117
H 117
H 114
H 116
104
120
088
072
056
040
01 00
12Z 2
GC 0^^
B 10/02/92 12Z 10MB UABPLOT NH4004

V433 ^^ 010MB ANALYSIS HEIGHTS/TEMPERATURE 12Z FRI 2 OCT 92

US DEPT OF COMMERCE
NOAA/NWS/NMC WASHINGTON

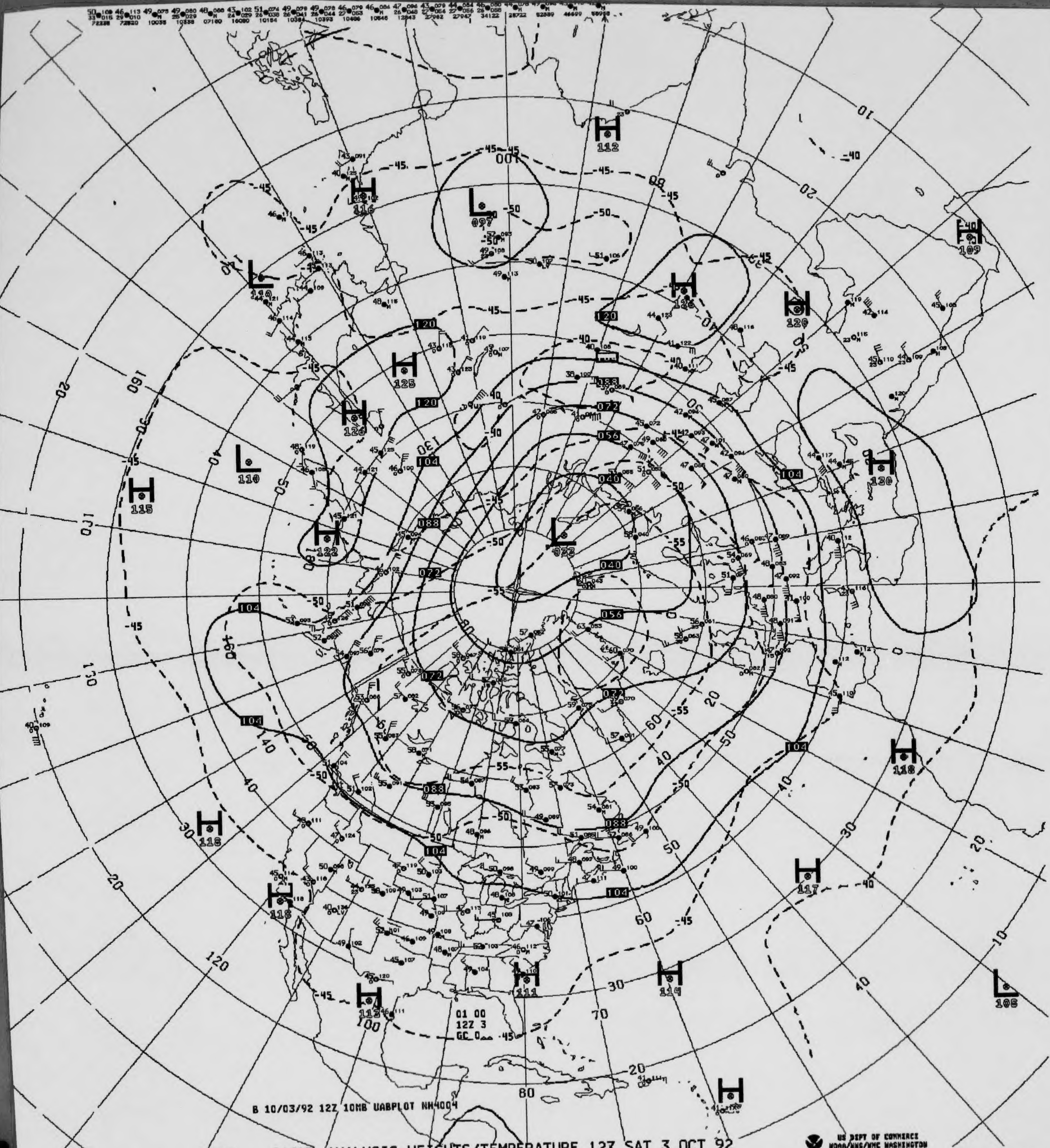
B 10/03/92 12Z 10MB UABPLOT NH4004
01 00
12Z 3
GC 0
L 097
L 032
L 110
L 108
H 112
H 116
H 125
H 126
H 122
H 115
H 120
H 109
H 118
H 117
H 114
H 111
H 113
088
072
056
040
104
120

V433 ^^ 010MB ANALYSIS HEIGHTS/TEMPERATURE 12Z SAT 3 OCT 92

US DEPT OF COMMERCE
NOAA/NWS/NMC WASHINGTON

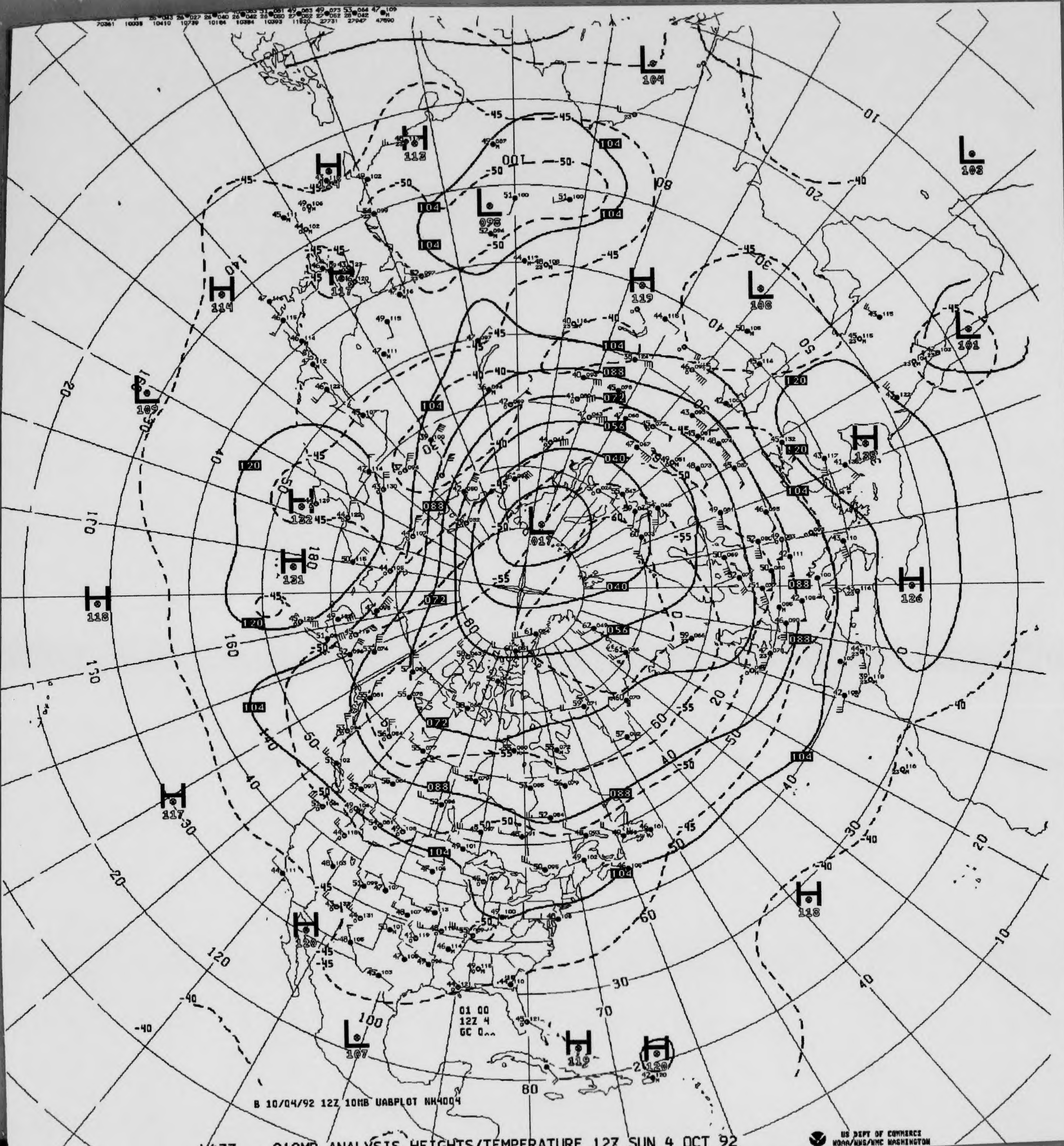
L 104
H 113
H 114
L 098
100
H 117
H 114
L 109
H 119
L 108
L 103
L 101
H 128
H 132
H 131
H 118
L 017
H 126
H 117
H 118
H 120
L 107
H 119
H 120
01 00
12Z 4
GC 0^^

B 10/04/92 12Z 10MB UABPLOT NH4004

V433 ^^ 010MB ANALYSIS HEIGHTS/TEMPERATURE 12Z SUN 4 OCT 92

US DEPT OF COMMERCE
NOAA/NWS/NMC WASHINGTON

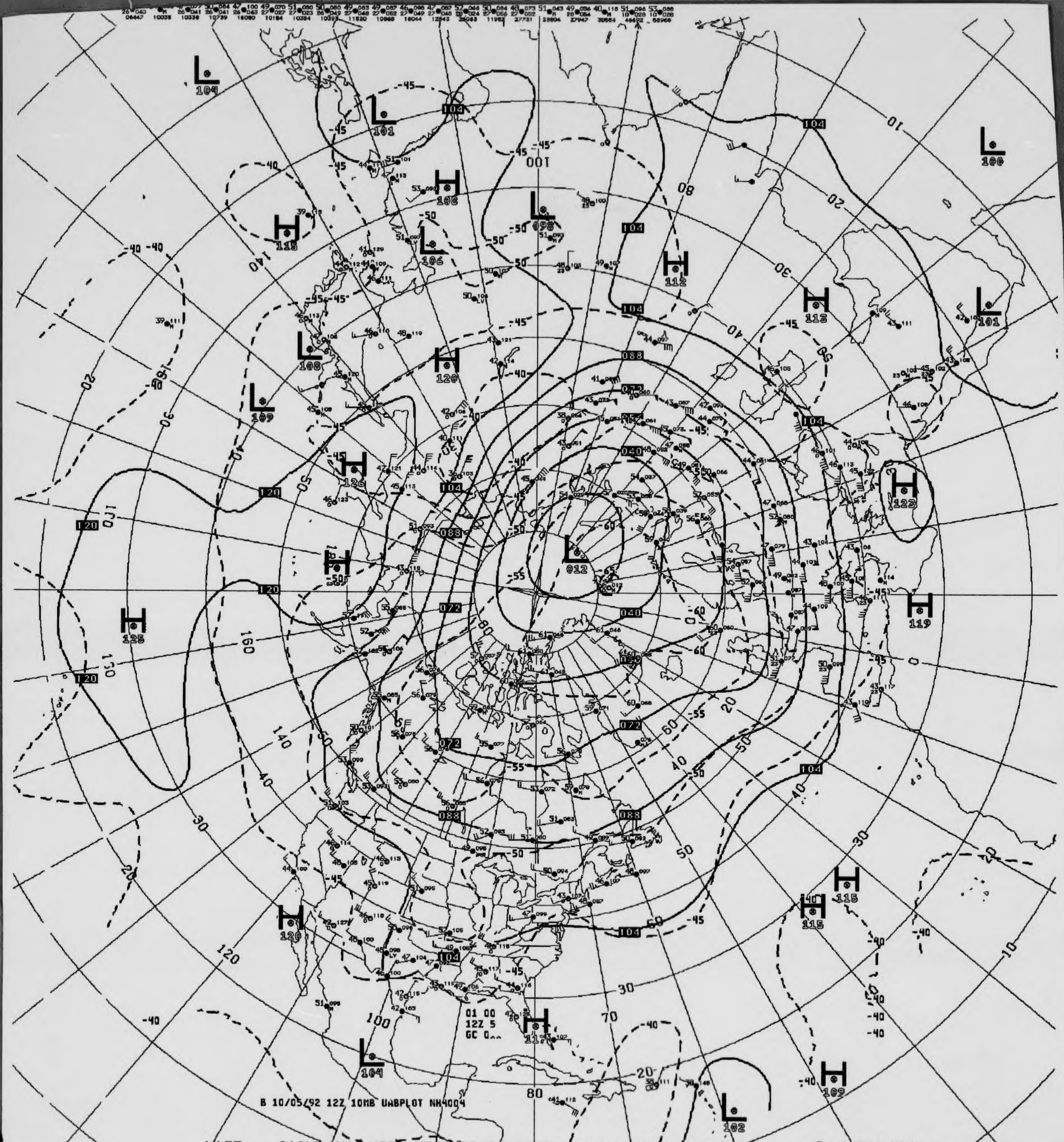
L 012
L 098
L 101
L 104
L 106
L 108
L 109
L 100
L 101
L 102
L 104
H 108
H 112
H 113
H 115
H 115
H 115
H 119
H 120
H 120
H 122
H 125
H 126
H 109
104
088
072
040
120
-40
-45
-50
-55
-60
10
20
30
40
50
60
70
80
100
120
140
160
01 00
12Z 5
GC 0^^
B 10/05/92 12Z 10MB UABPLOT NH4004

V433 ^^ 010MB ANALYSIS HEIGHTS/TEMPERATURE 12Z MON 5 OCT 92

US DEPT OF COMMERCE

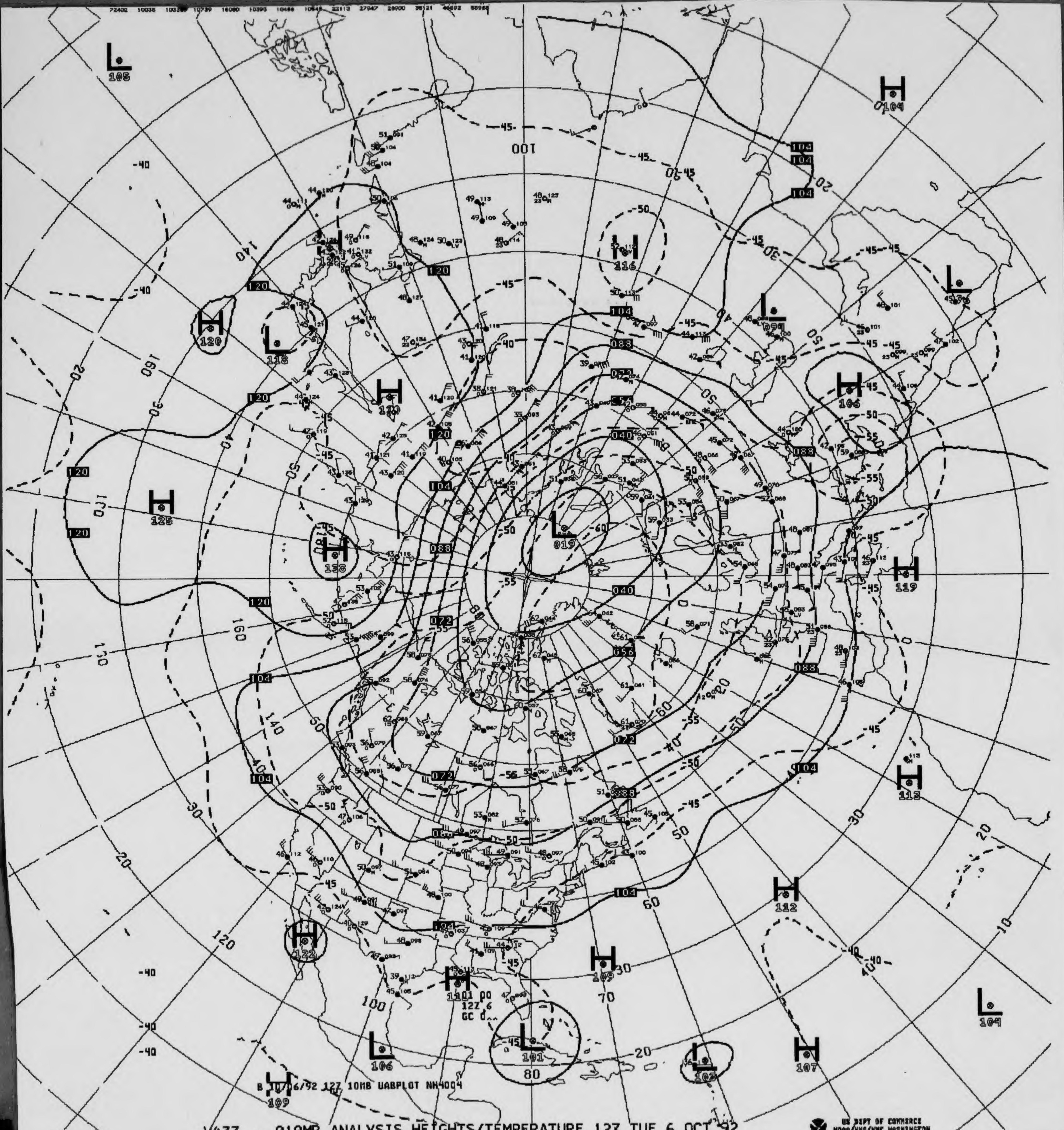

72402 10035 10339 10739 16080 10393 10486 10644 23113 27947 28900 35121 46692 58968
L 105
H 109
100
H 116
L 099
L 101
H 106
H 120
L 118
H 120
H 125
H 128
L 019
H 119
H 113
H 112
H 122
H 109
H 110
L 106
L 101
L 102
H 107
L 104
H 109
120
104
088
072
056
040
-40
-45
-50
-55
-60
140
160
130
120
100
80
70
60
50
40
30
20
10
00 12Z 6 GC d^^
B 10/06/92 12Z 10MB UABPLOT NH4004
US DEPT OF COMMERCE NOAA/NWS/NMC WASHINGTON

V433 ^^ 010MB ANALYSIS HEIGHTS/TEMPERATURE 12Z TUE 6 OCT 92

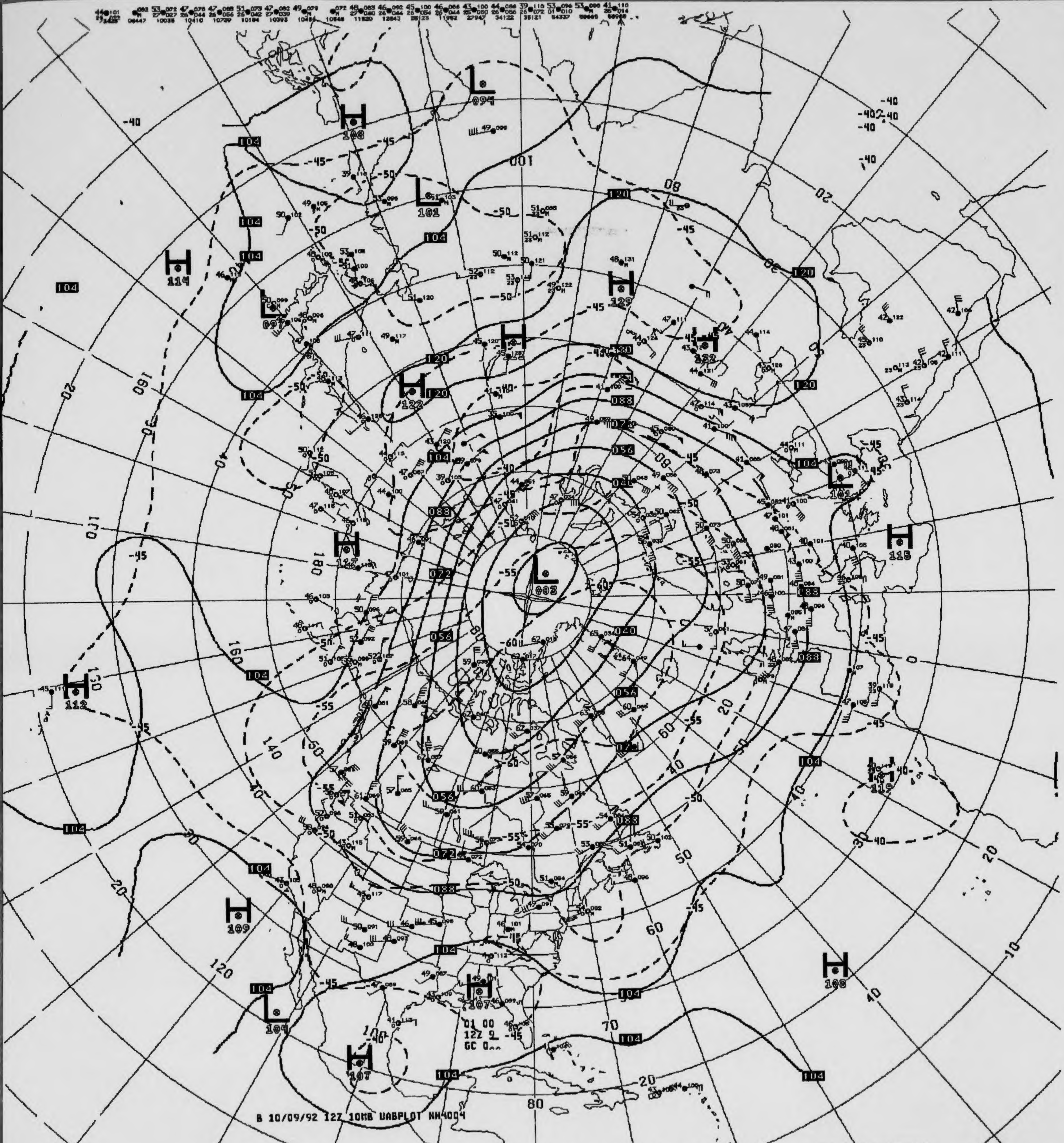
L 094
H 108
L 101
H 114
L 097
H 129
H 132
H 122
L 101
H 115
H 112
L 003
H 109
H 107
L 104
H 107
H 108
H 119
01 00
12Z 9
GC 0^^

B 10/09/92 12Z 10MB UABPLOT NH4004

V433 ^^ 010MB ANALYSIS HEIGHTS/TEMPERATURE 12Z FRI 9 OCT 92

US DEPT OF COMMERCE
NOAA/NWS/NMC WASHINGTON

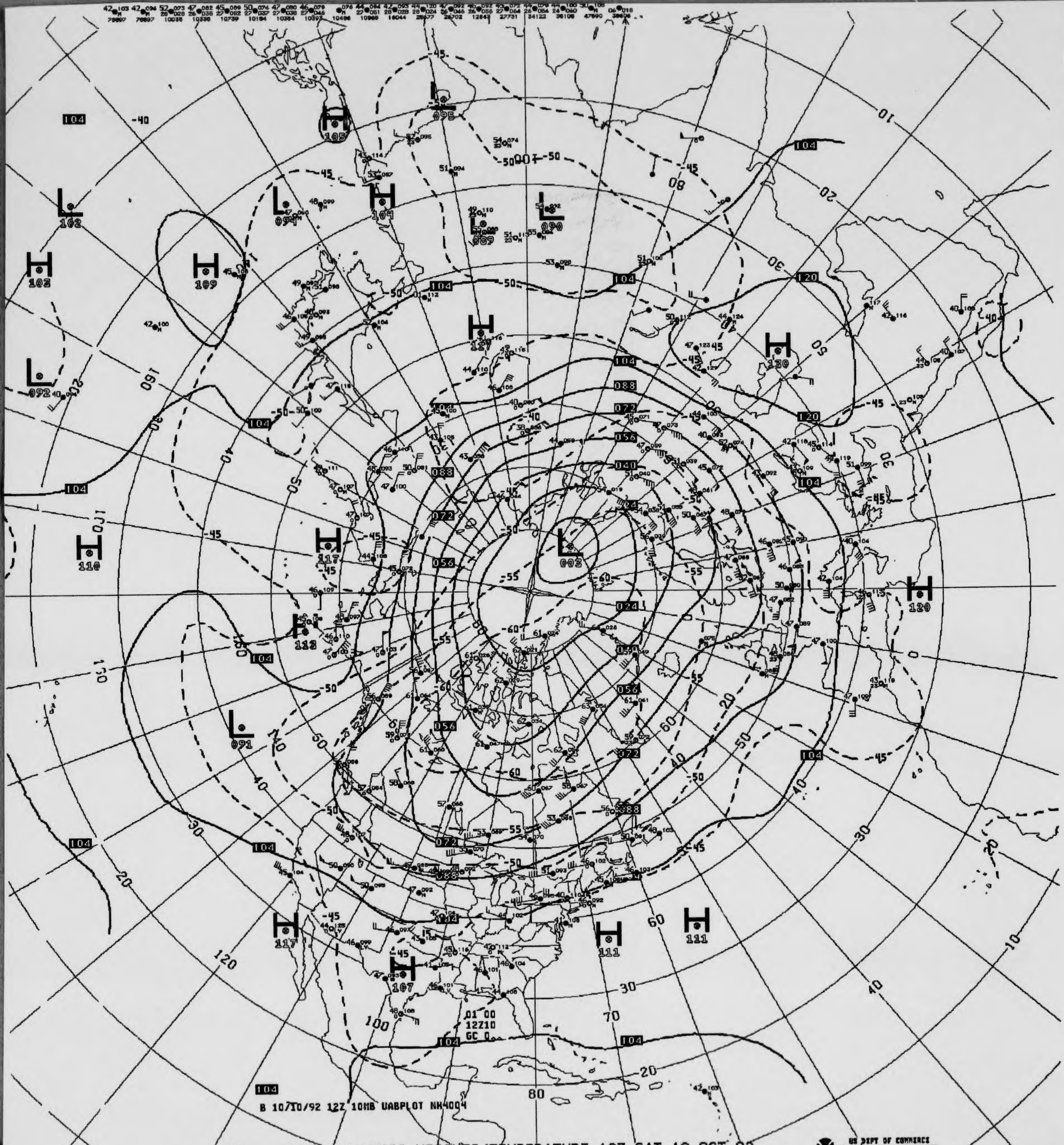
B 10/10/92 12Z 10MB UABPLOT NH4004
01 00
12Z10
GC 0
H 105
L 095
H 104
L 094
L 102
H 109
H 102
L 089
L 090
H 120
H 130
H 117
L 003
H 110
L 092
H 113
L 091
H 117
H 107
H 111
H 111
H 120
104
088
072
056
040
024
-40
-45
-50
-55
-60
10
20
30
40
50
60
70
80
100
120
130
160
170

V433 .. 010MB ANALYSIS HEIGHTS/TEMPERATURE 12Z SAT 10 OCT 92

US DEPT OF COMMERCE
NOAA/NWS/NMC WASHINGTON

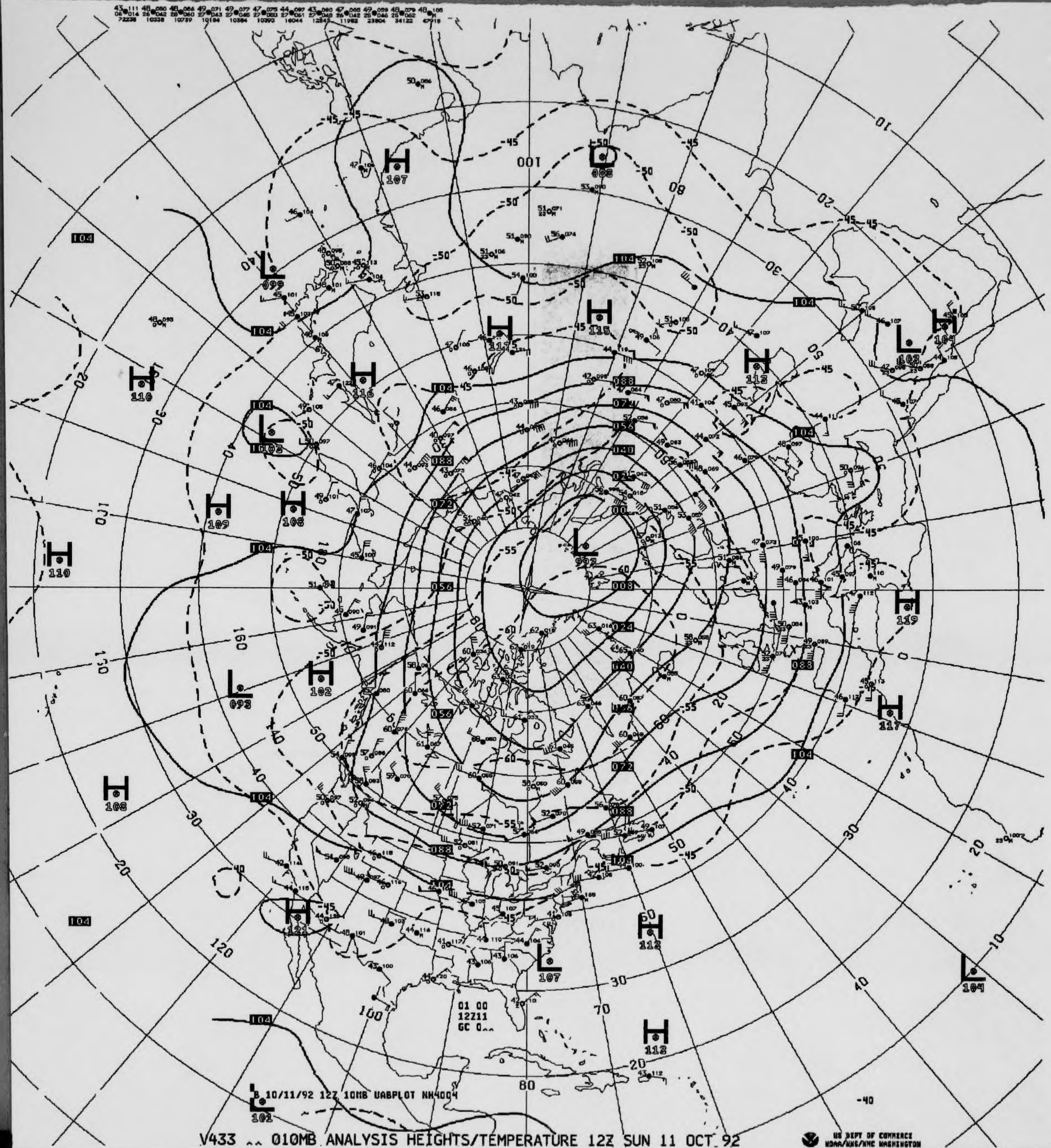
B 10/11/92 12Z 10MB UABPLOT NH4004
01 00
12Z11
GC 0^^
H 107
L 088
H 115
H 117
H 113
L 103
H 104
L 099
H 116
H 110
L 102
H 109
H 106
H 110
L 992
H 119
H 102
L 098
H 117
H 108
H 121
H 112
L 107
H 113
L 104
L 101
104
088
072
056
040
024
008
-45
-50
-55
-60
10
20
30
40
50
60
70
80
100
120
140
160
-40

V433 ^^ 010MB ANALYSIS HEIGHTS/TEMPERATURE 12Z SUN 11 OCT 92

US DEPT OF COMMERCE
NOAA/NWS/NMC WASHINGTON

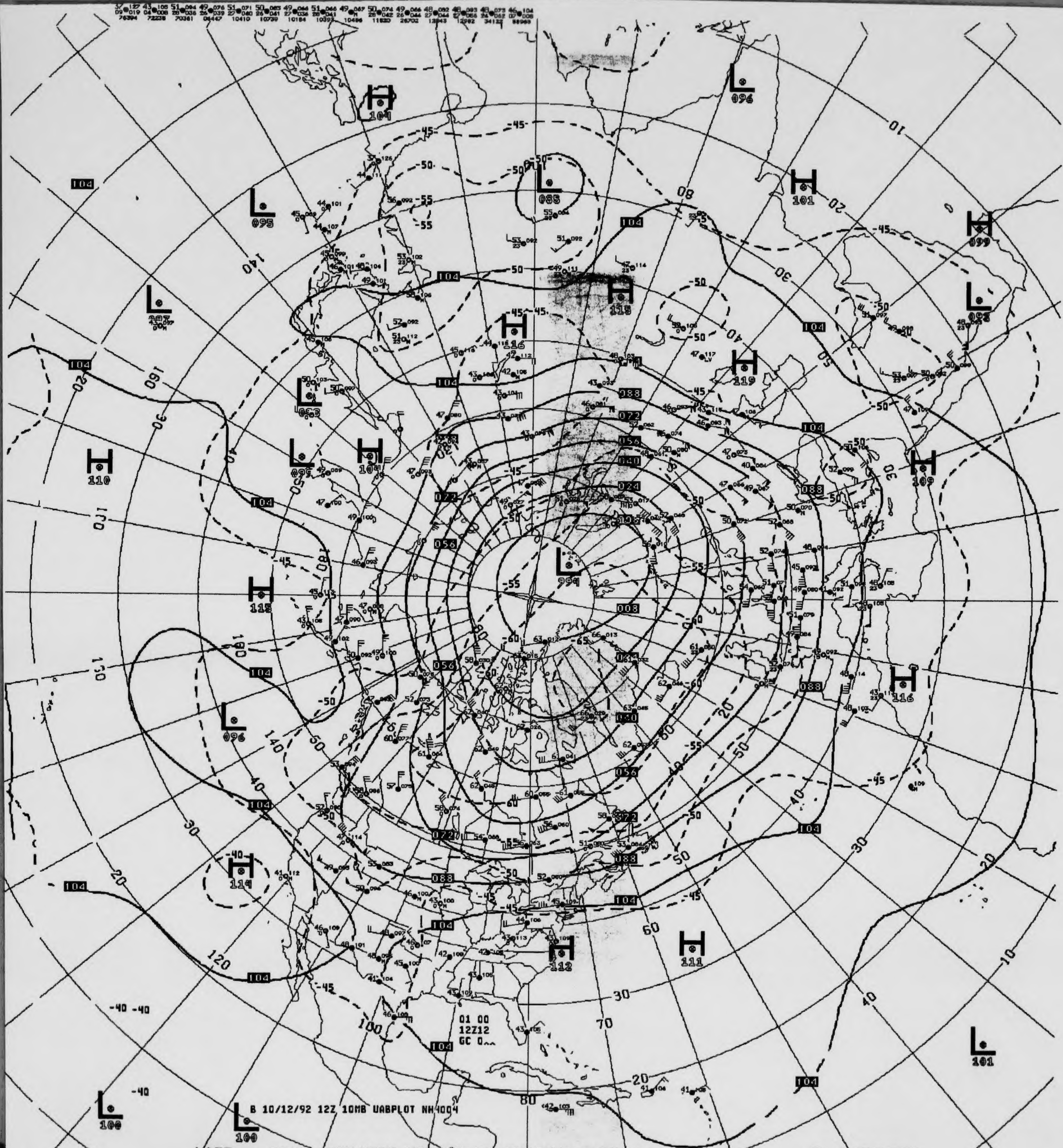
B 10/12/92 12Z 10MB UABPLOT NH4004
01 00
12Z12
GC 0^^
L 994
H 115
H 119
H 116
H 114
H 112
H 111
H 110
H 109
H 101
L 085
L 095
L 096
L 100
L 101
104
088
072
056
040
024
008

V433 ^^ 010MB ANALYSIS HEIGHTS/TEMPERATURE 12Z MON 12 OCT 92

US DEPT OF COMMERCE
NOAA/NWS/NMC WASHINGTON

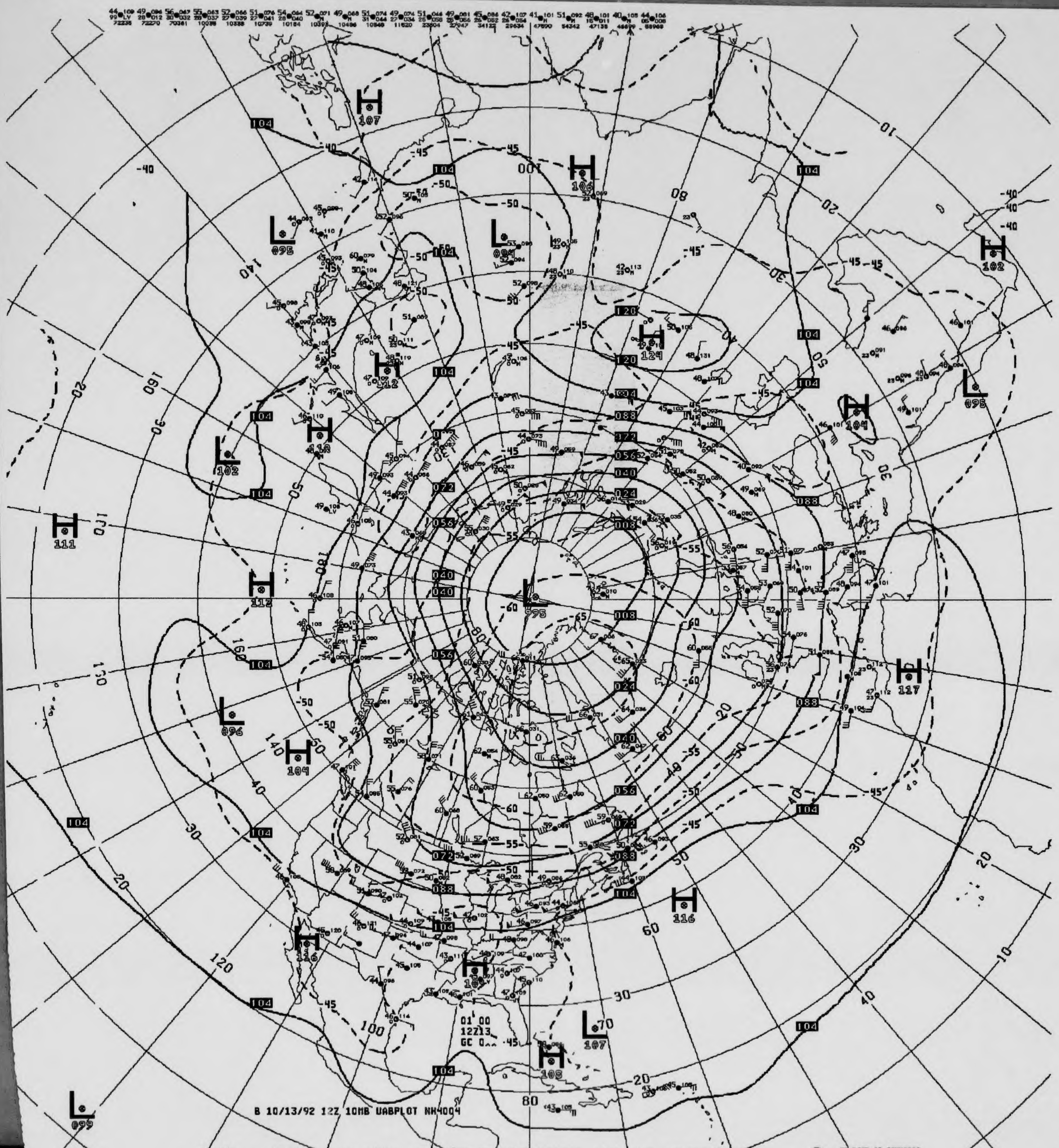
B 10/13/92 12Z 10MB UABPLOT NH4004
01 00
12Z13
GC 0^^
H 107
H 106
H 124
H 112
H 116
H 111
H 112
H 104
H 117
H 116
H 108
H 102
H 104
L 095
L 094
L 102
L 096
L 095
L 107
L 099
104
120
088
072
056
040
024
008

V433 ^^ 010MB ANALYSIS HEIGHTS/TEMPERATURE 12Z TUE 13 OCT 92

US DEPT OF COMMERCE
NOAA/NWS/NMC WASHINGTON

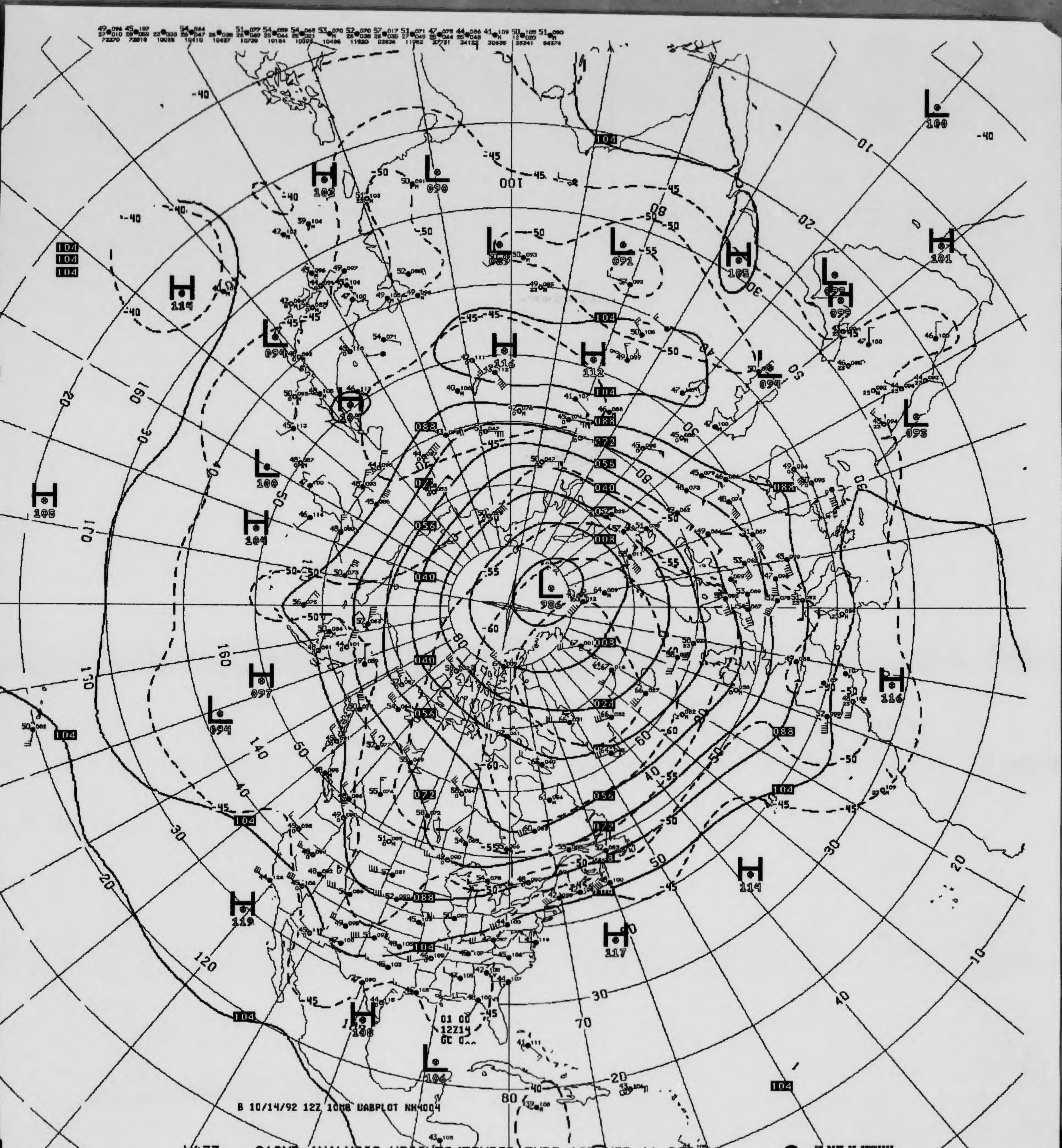

B 10/14/92 12Z 10MB UABPLOT NH4004
01 00
12Z14
GC 0^^
H
L
986
116
114
117
119
108
104
088
072
056
040
024
008
-40
-45
-50
-55
-60

V433 ^^ 010MB ANALYSIS HEIGHTS/TEMPERATURE 12Z WED 14 OCT 92

US DEPT OF COMMERCE
NOAA/NWS/NMC WASHINGTON

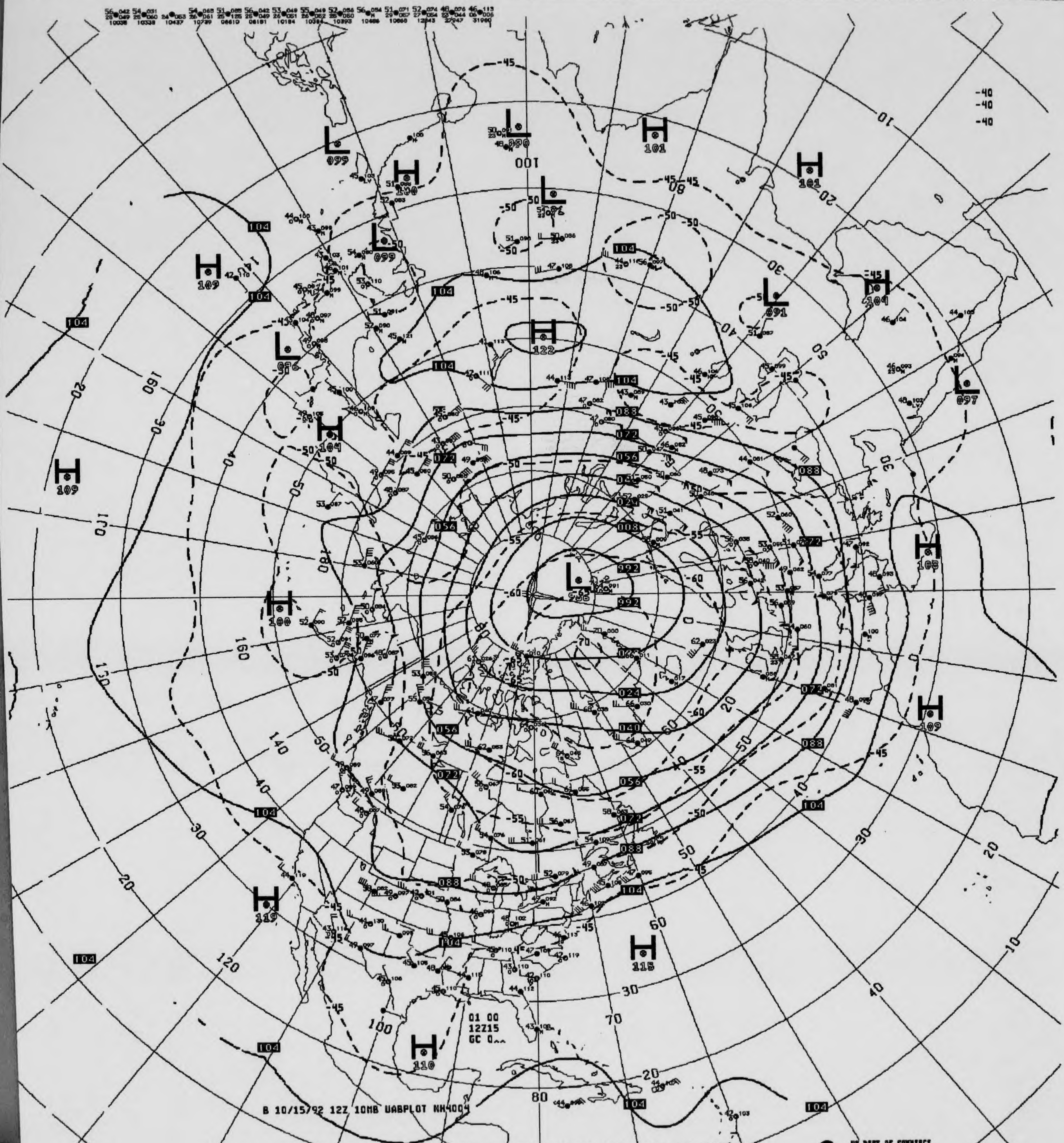
L 099
H 100
L 099
H 109
L 056
H 104
H 109
H 100
H 119
L 090
L 076
H 122
H 101
H 101
L 091
H 104
L 097
H 105
L 956
H 109
H 115
H 110
01 00
12Z15
GC 0^^
B 10/15/92 12Z 10MB UABPLOT NH4004
104
088
072
056
040
024
008
992
-45
-50
-55
-60
-40
-40
-40

V433 ^^ 010MB ANALYSIS HEIGHTS/TEMPERATURE 12Z THU 15 OCT 92

US DEPT OF COMMERCE
NOAA/NWS/NMC WASHINGTON

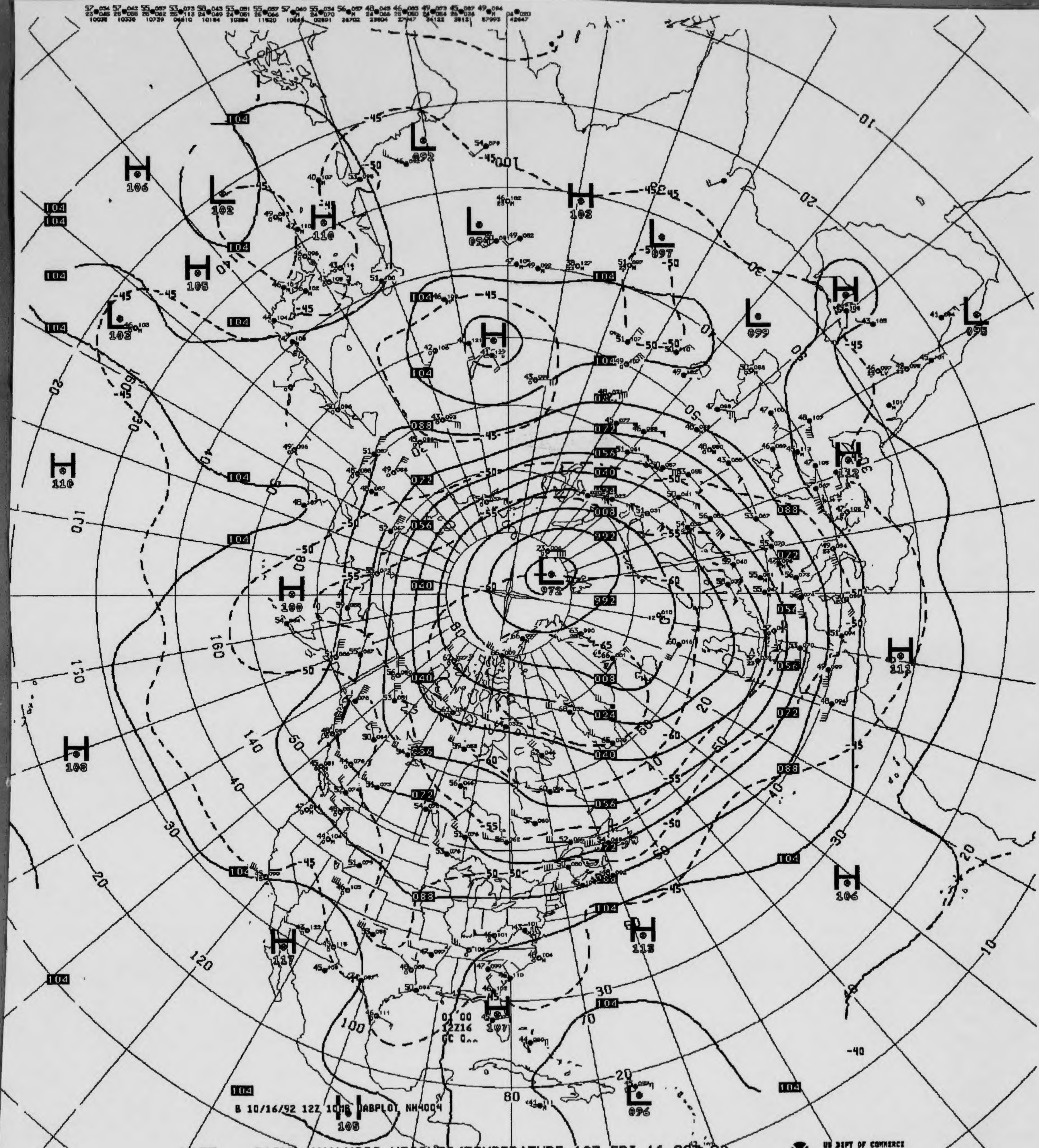
B 10/16/92 12Z 10MB DABPLOT NH4004
12Z16
GC 0^^
H 106
L 102
H 110
L 096
H 108
L 097
H 105
L 103
L 099
L 095
H 112
L 972
H 100
H 111
H 110
H 108
H 117
H 113
H 106
H 107
H 105
L 096
L 092

V433 ^^ 010MB ANALYSIS HEIGHTS/TEMPERATURE 12Z FRI 16 OCT 92

US DEPT OF COMMERCE
NOAA/NWS/NMC WASHINGTON

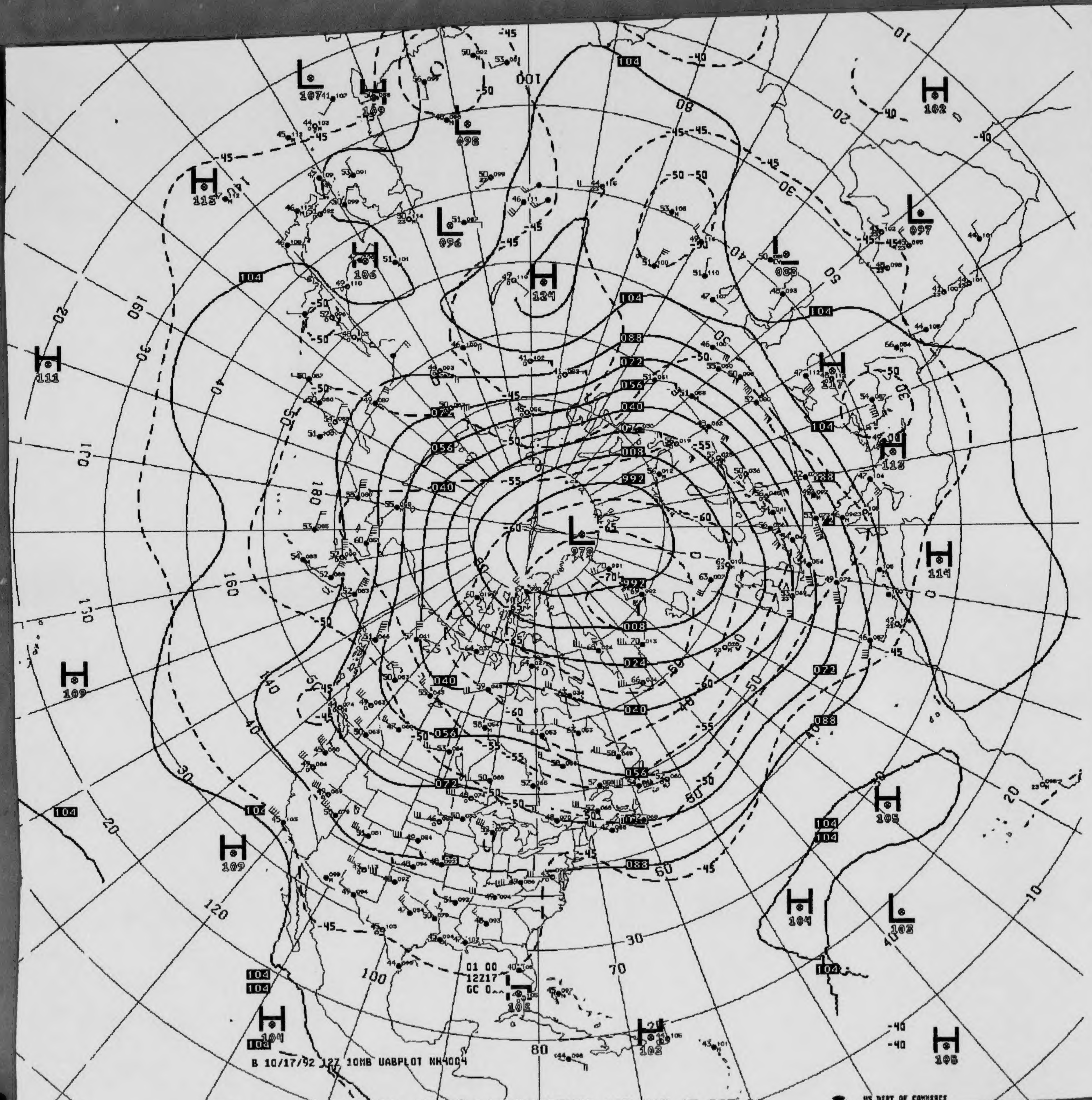
B 10/17/92 12Z 10MB UABPLOT NH4004
01 00
12Z17
GC 0
L 978
H 124
H 113
H 111
H 109
H 106
H 117
H 114
H 105
H 104
H 102
L 107
L 098
L 096
L 088
L 097
L 103
104
088
072
056
040
024
008
992
-45
-50
-55
-60
-65
-70
10
20
30
40
50
60
70
80
100
120
140
160
180
160
140

V433 ^^ 010MB ANALYSIS HEIGHTS/TEMPERATURE 12Z SAT 17 OCT 92

US DEPT OF COMMERCE

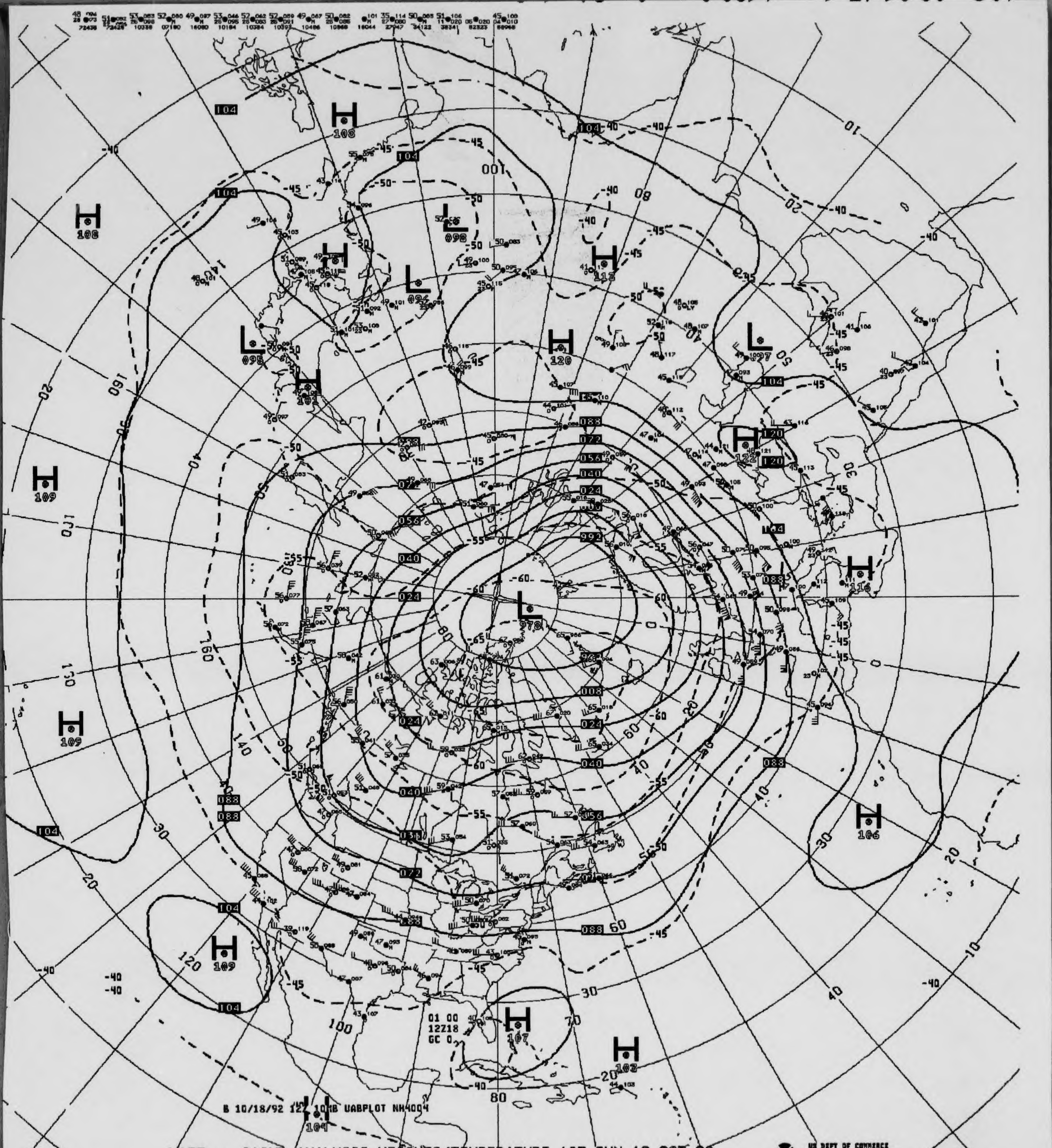
H
108
H
108
H
109
H
109
H
109
L
098
L
094
L
095
H
101
H
113
H
120
L
097
H
122
H
116
L
278
H
106
H
107
H
102
H
104
B 10/18/92 12Z 10MB UABPLOT NH4004
01 00
12Z18
GC 0

V433 ^^ 010MB ANALYSIS HEIGHTS/TEMPERATURE 12Z SUN 18 OCT 92

US DEPT OF COMMERCE
NOAA/NWS/NMC WASHINGTON

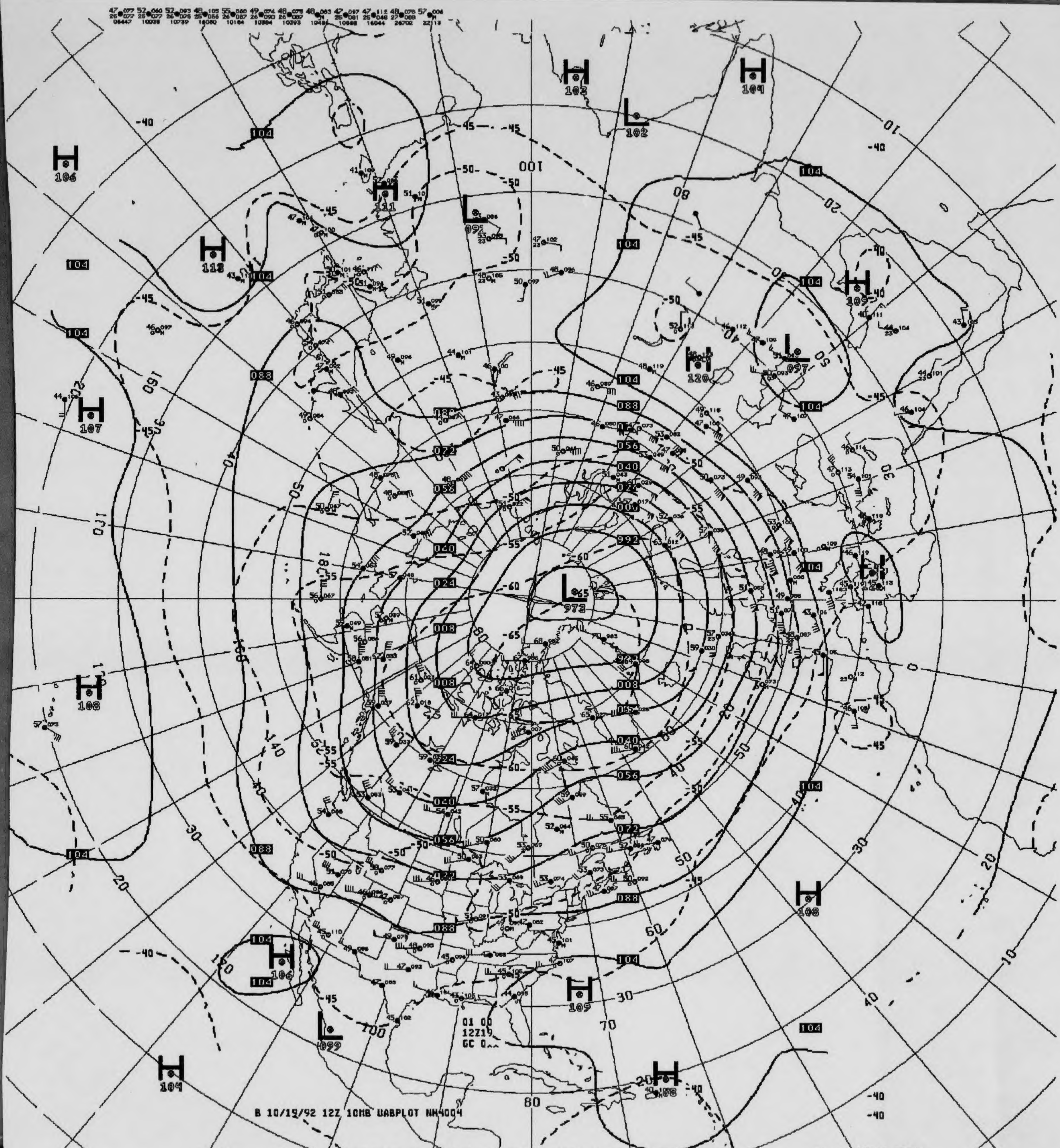
H 106
H 103
H 109
L 102
H 111
L 095
H 113
H 107
H 120
L 097
H 105
L 972
H 108
H 106
H 108
H 109
L 099
H 104
H 108
104
088
072
056
040
024
008
992
01 00
12Z19
GC 0^^
B 10/19/92 12Z 10MB UABPLOT NH4004

V433 ^^ 010MB ANALYSIS HEIGHTS/TEMPERATURE 12Z MON 19 OCT 92

US DEPT OF COMMERCE
NOAA/NWS/NMC WASHINGTON

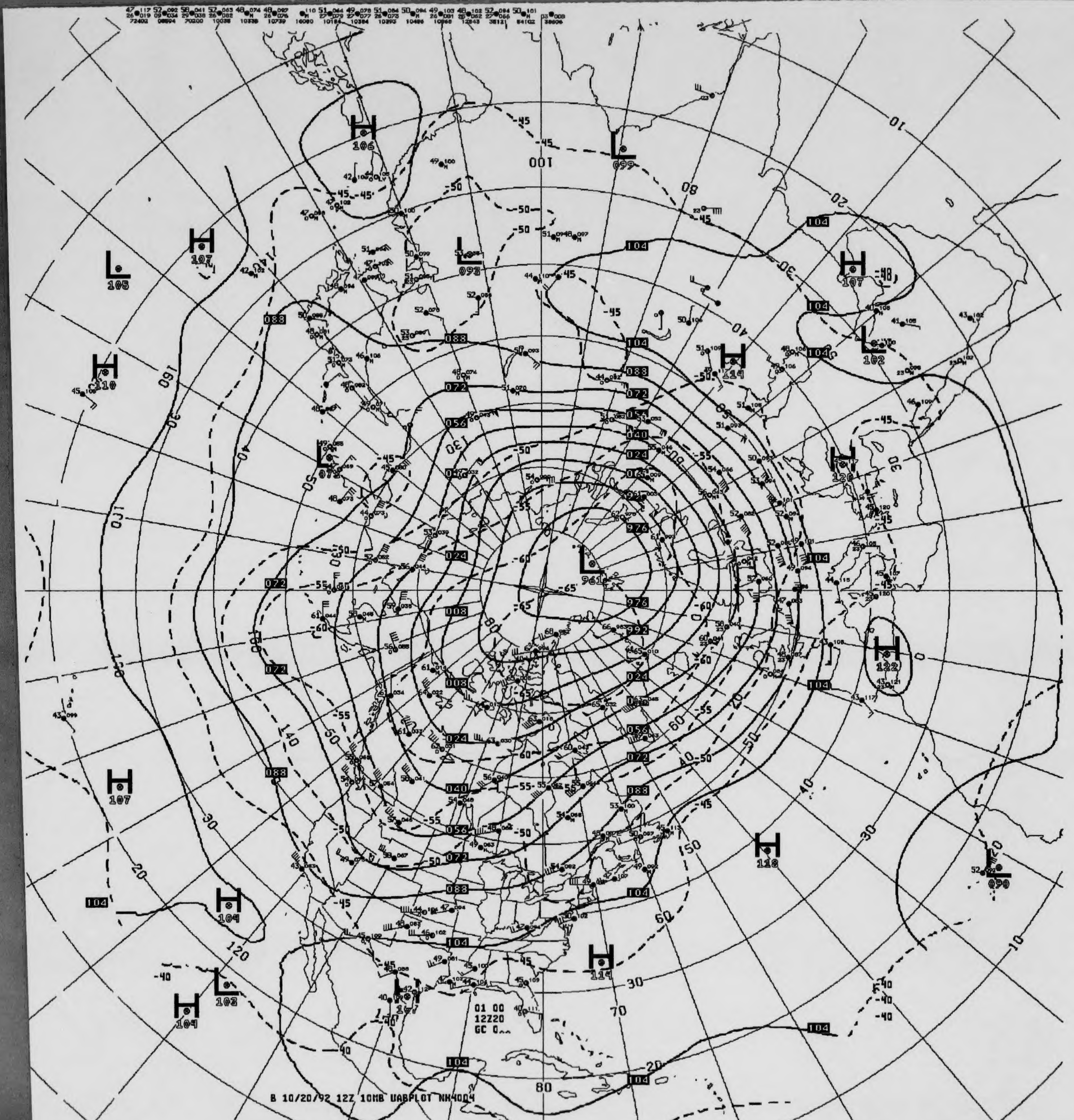
H 106
L 099
100
H 107
L 105
H 110
L 093
L 073
L 961
H 114
H 107
L 102
H 120
H 122
H 118
H 114
L 090
H 107
H 104
L 102
H 109
01 00
12Z20
GC 0^^
B 10/20/92 12Z 10MB UABPLOT NH4004

V433 ^^ 010MB ANALYSIS HEIGHTS/TEMPERATURE 12Z TUE 20 OCT 92

US DEPT OF COMMERCE
NOAA/NWS/NMC WASHINGTON

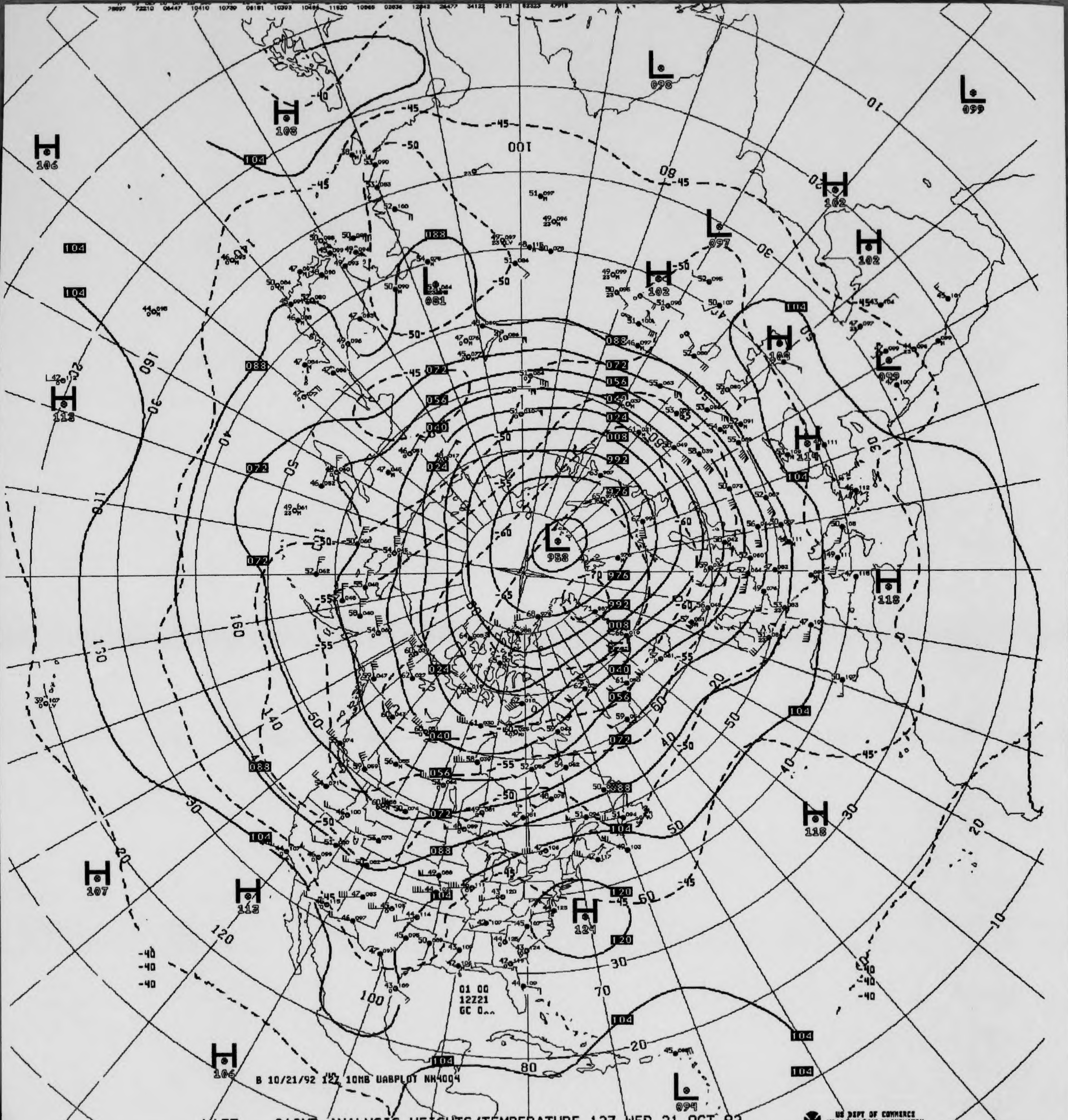
L 098
L 099
H 108
H 106
H 102
L 097
H 102
L 081
H 102
H 109
L 099
H 113
H 114
L 958
H 118
H 118
H 107
H 113
H 124
H 106
L 094
01 00
12Z21
GC 0^^
B 10/21/92 12Z 10MB UABPLOT NH4004

V433 ^^ 010MB ANALYSIS HEIGHTS/TEMPERATURE 12Z WED 21 OCT 92

US DEPT OF COMMERCE
NOAA/NWS/NMC WASHINGTON

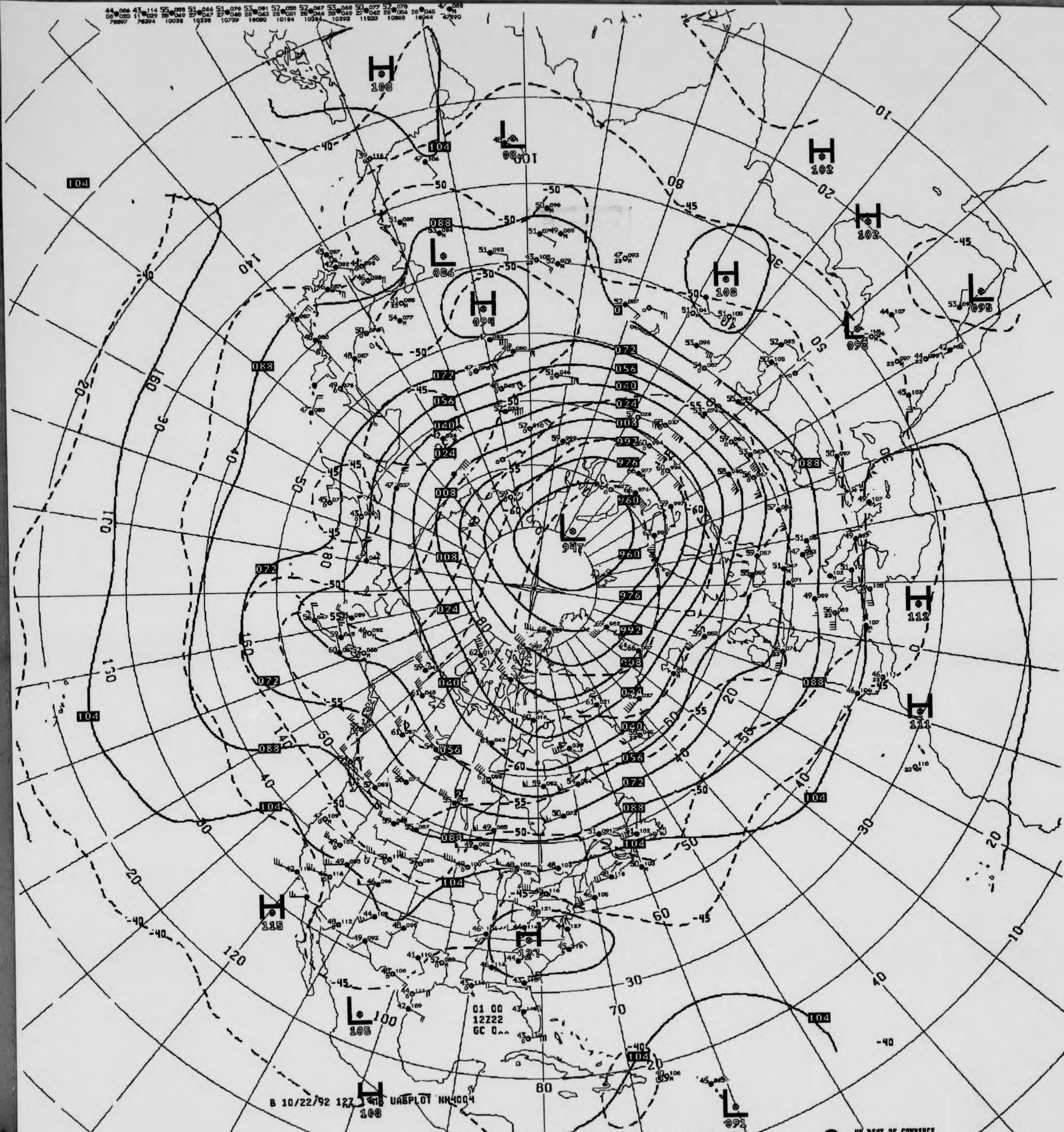
44 066 08 020 78897
43 114 11 029 76394
55 068 28 049 10035
51 066 27 047 10338
51 079 27 046 10739
53 091 28 043 16080
52 058 28 051 10184
52 047 28 044 10384
53 068 28 049 10393
50 077 27 042 11920
52 078 28 054 10868
28 045 16044
47 088 M 47590
H 108
L 080
H 102
H 102
L 086
H 090
H 108
L 095
L 098
L 947
H 112
H 111
H 115
H 123
L 105
H 108
L 091
104
088
072
056
040
024
008
992
976
960
-40
-45
-50
-55
-60
10
20
30
40
50
60
70
80
90
100
120
130
140
150
160
170
01 00
12Z22
GC 0^^
B 10/22/92 12Z 10MB UABPLOT NH4004

V433 ^^ 010MB ANALYSIS HEIGHTS/TEMPERATURE 12Z THU 22 OCT 92

US DEPT OF COMMERCE
NOAA/NWS/NMC WASHINGTON

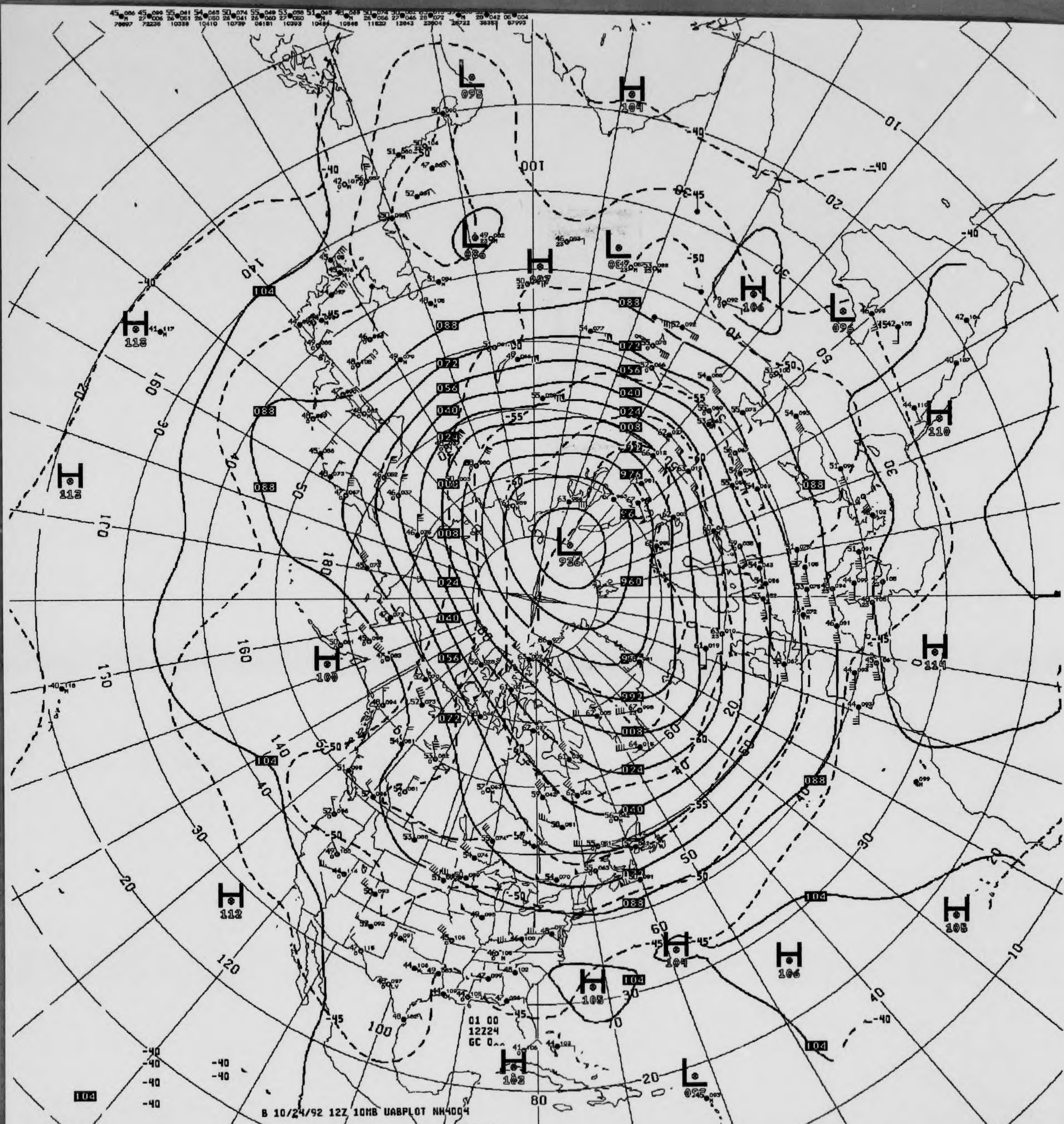

L 095
H 104
H 097
L 086
L 090
H 106
L 096
H 118
H 110
H 112
L 936
H 100
H 114
H 112
H 104
H 106
H 105
H 105
H 102
L 092
104
088
083
072
056
040
024
008
992
976
960
-40
-45
-50
-55
-60
10
20
30
40
50
60
70
80
100
120
130
140
160
170
180
01 00
12Z24
GC 0^^
B 10/24/92 12Z 10MB UABPLOT NH4004

V433 ^^ 010MB ANALYSIS HEIGHTS/TEMPERATURE 12Z SAT 24 OCT 92

US DEPT OF COMMERCE
NOAA/NWS/NMC WASHINGTON

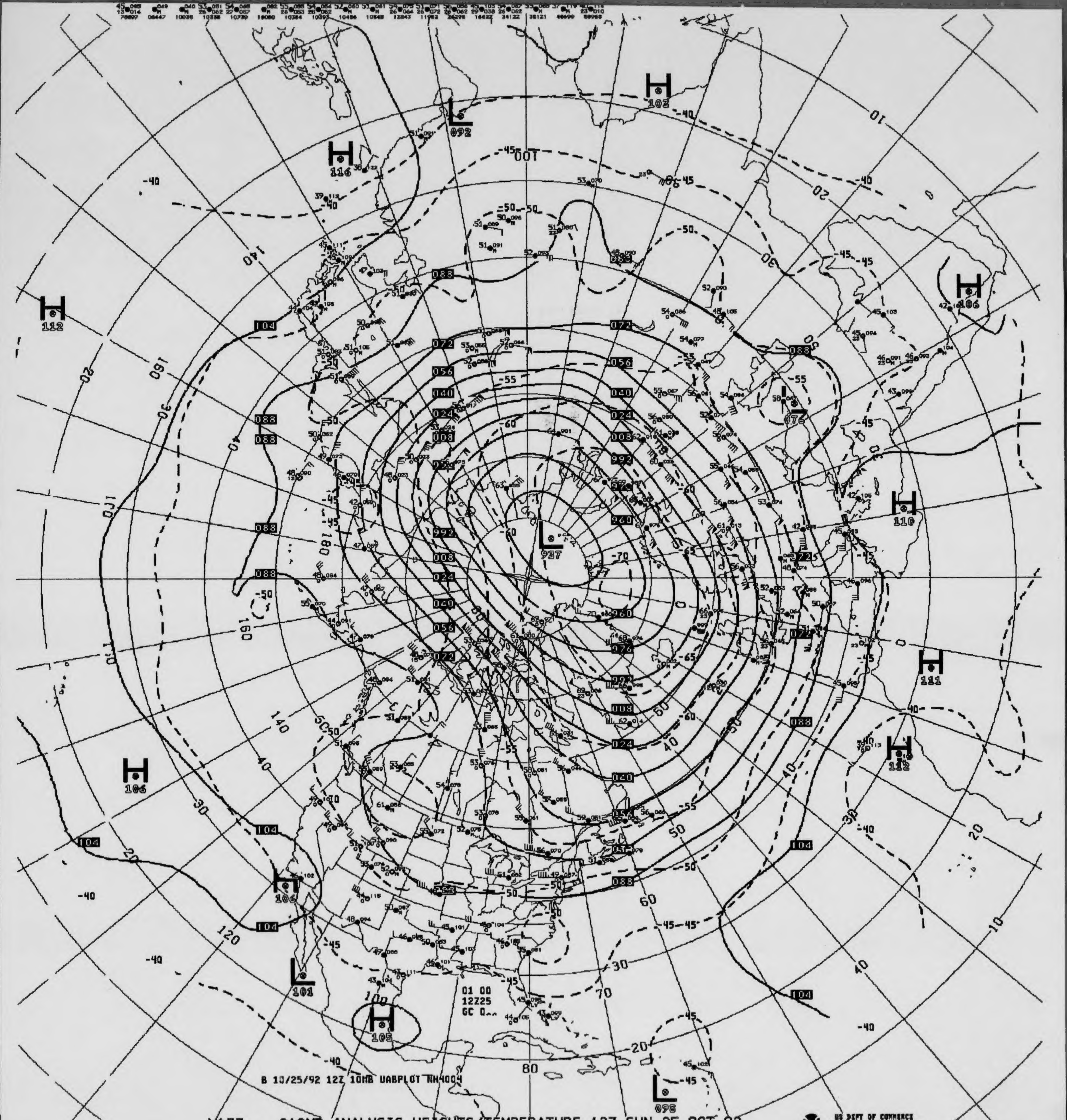
H 103
L 092
H 116
H 112
H 106
H 110
H 111
H 112
L 927
L 076
H 106
L 101
H 105
L 098
01 00
12Z25
GC 0^^
B 10/25/92 12Z 10MB UABPLOT NH4004

V433 ^^ 010MB ANALYSIS HEIGHTS/TEMPERATURE 12Z SUN 25 OCT 92

US DEPT OF COMMERCE
NOAA/NWS/NMC WASHINGTON

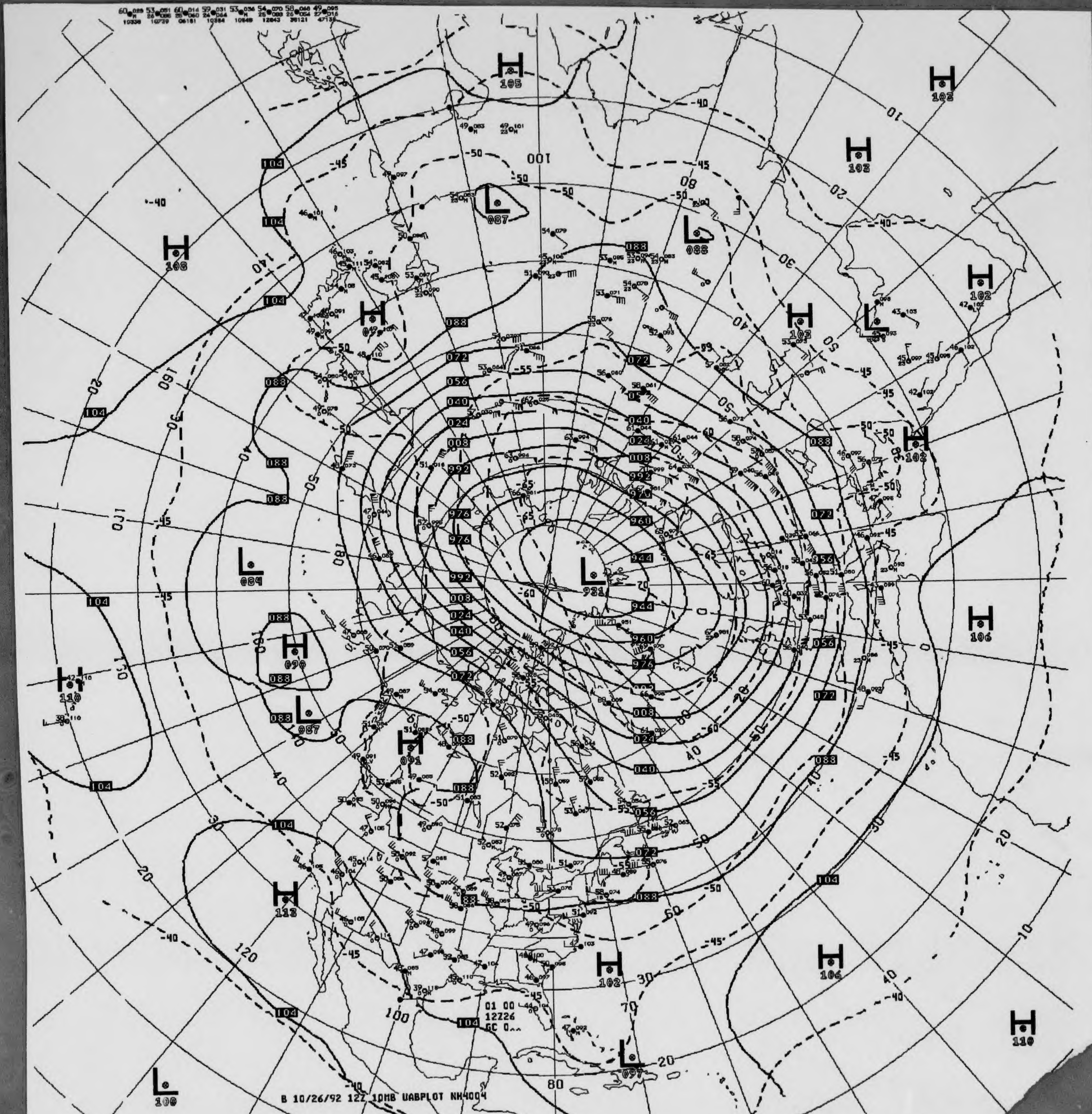
H 105
H 103
H 103
L 087
L 088
H 108
H 102
H 103
L
H 102
L 084
L 931
H 106
H 090
H 110
L 087
H 091
H 112
H 102
H 106
L 097
L 100
H 110
100
140
160
180
160
120
100
80
70
-40
-45
-50
-55
-60
-65
-70
10
20
30
40
50
60
104
088
072
056
040
024
008
992
976
960
944
01 00
12Z26
GC 0^^
B 10/26/92 12Z 10MB UABPLOT NH4004

V433 ^^ 010MB ANALYSIS HEIGHTS/TEMPERATURE 12Z MON 26 OCT 92

US DEPT OF COMMERCE
NOAA/NWS/NMC WASHINGTON

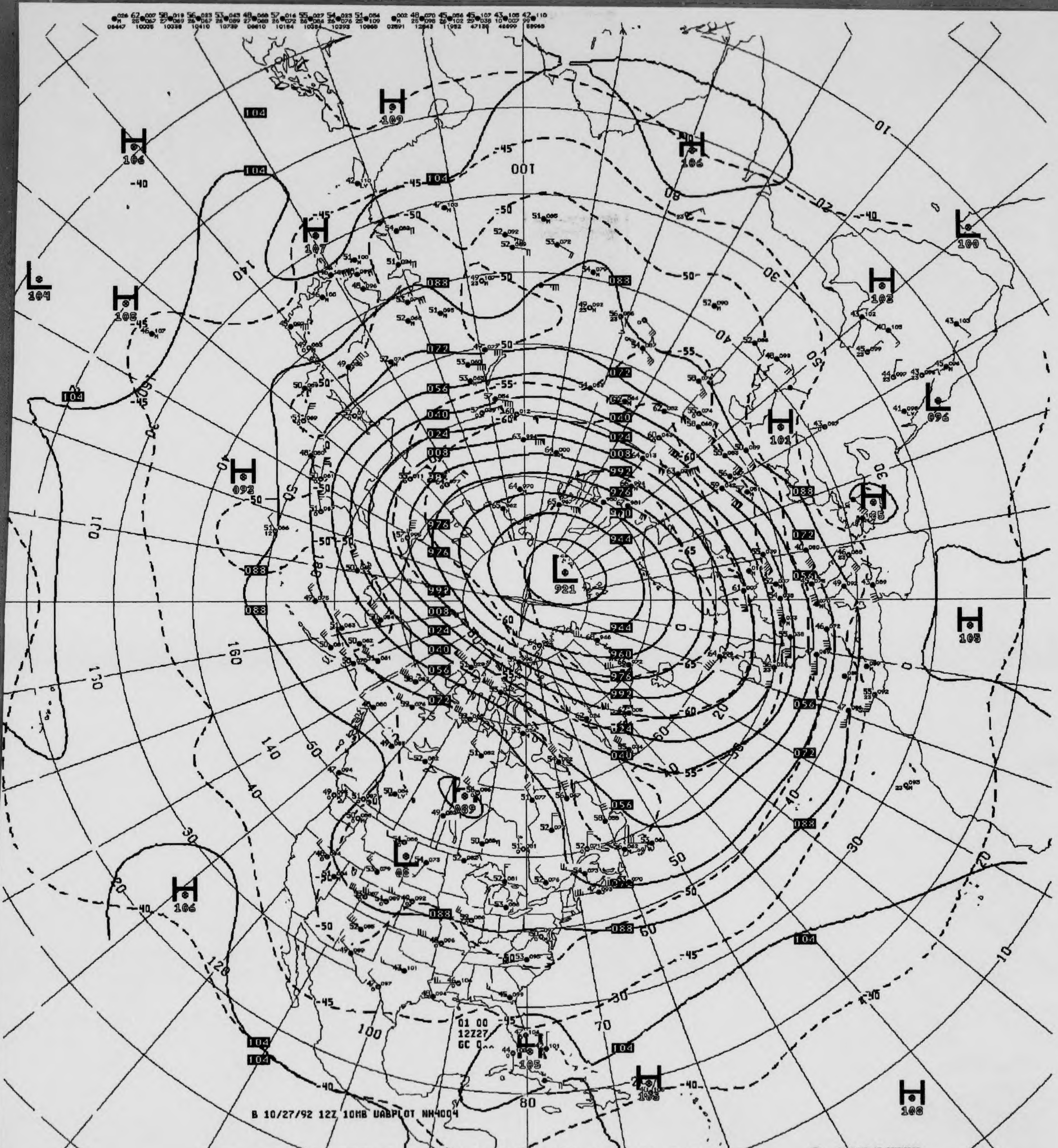

H 109
H 106
H 107
H 108
H 106
H 102
H 101
H 105
H 092
H 106
H 105
H 103
H 108
L 100
L 104
L 096
L 921
L 089
L 08
100
-45
-50
-55
-60
-65
104
088
072
056
040
024
008
992
976
960
944
01 00
12Z27
GC 0^^
B 10/27/92 12Z 10MB UABPLOT NH4004

V433 ^^ 010MB ANALYSIS HEIGHTS/TEMPERATURE 12Z TUE 27 OCT 92

US DEPT OF COMMERCE
NOAA/NWS/NMC WASHINGTON

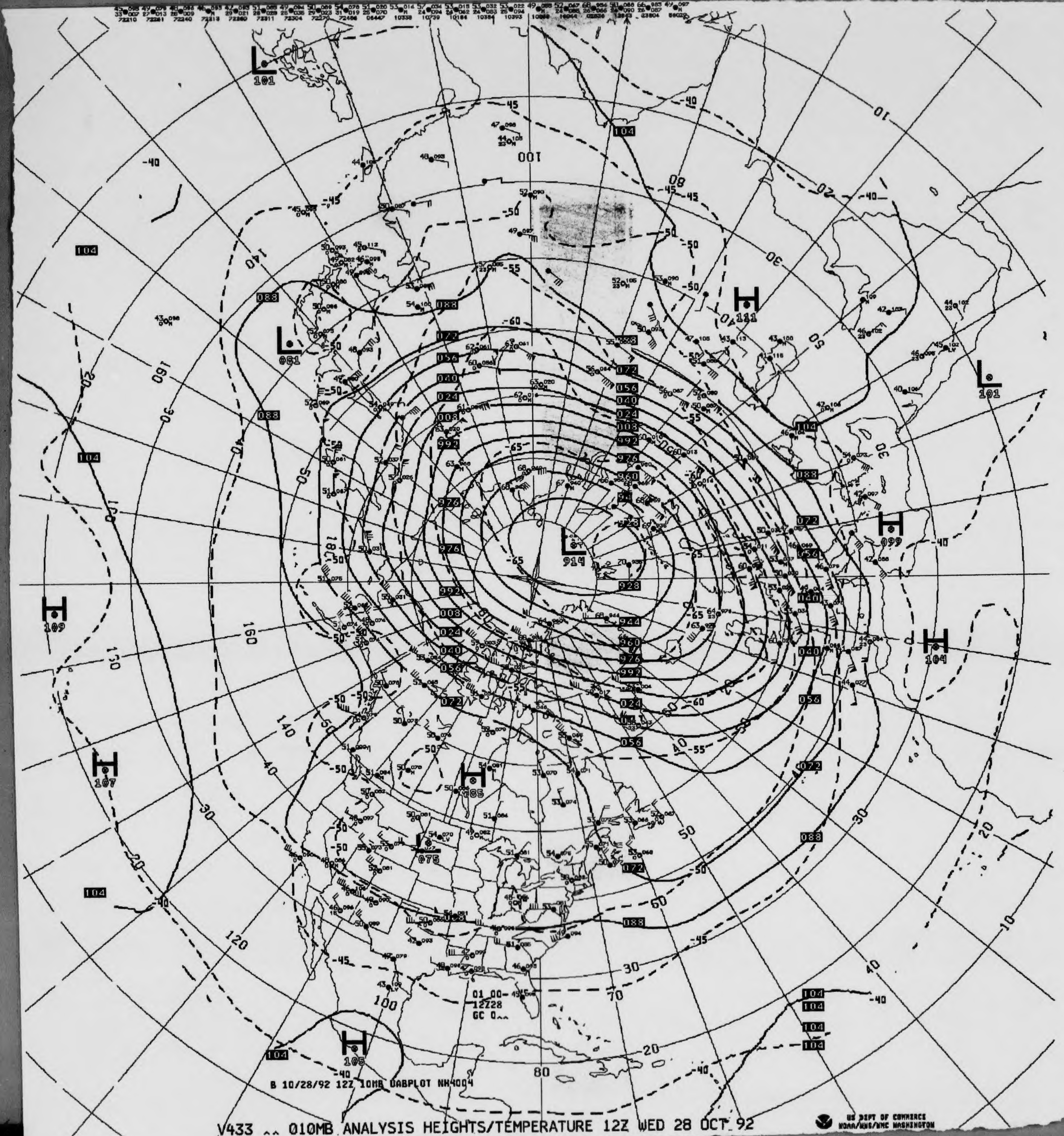
L 101
L 061
L 101
L 914
L 075
H 111
H 099
H 104
H 109
H 107
H 085
H 105
104
088
072
056
040
024
008
992
976
960
944
928
-40
-45
-50
-55
-60
-65
10
20
30
40
50
60
70
80
100
120
130
140
160
180
01 00-
12Z28
GC 0^^
B 10/28/92 12Z 10MB UABPLOT NH4004

V433 ^^ 010MB ANALYSIS HEIGHTS/TEMPERATURE 12Z WED 28 OCT 92

US DEPT OF COMMERCE
NOAA/NWS/NMC WASHINGTON

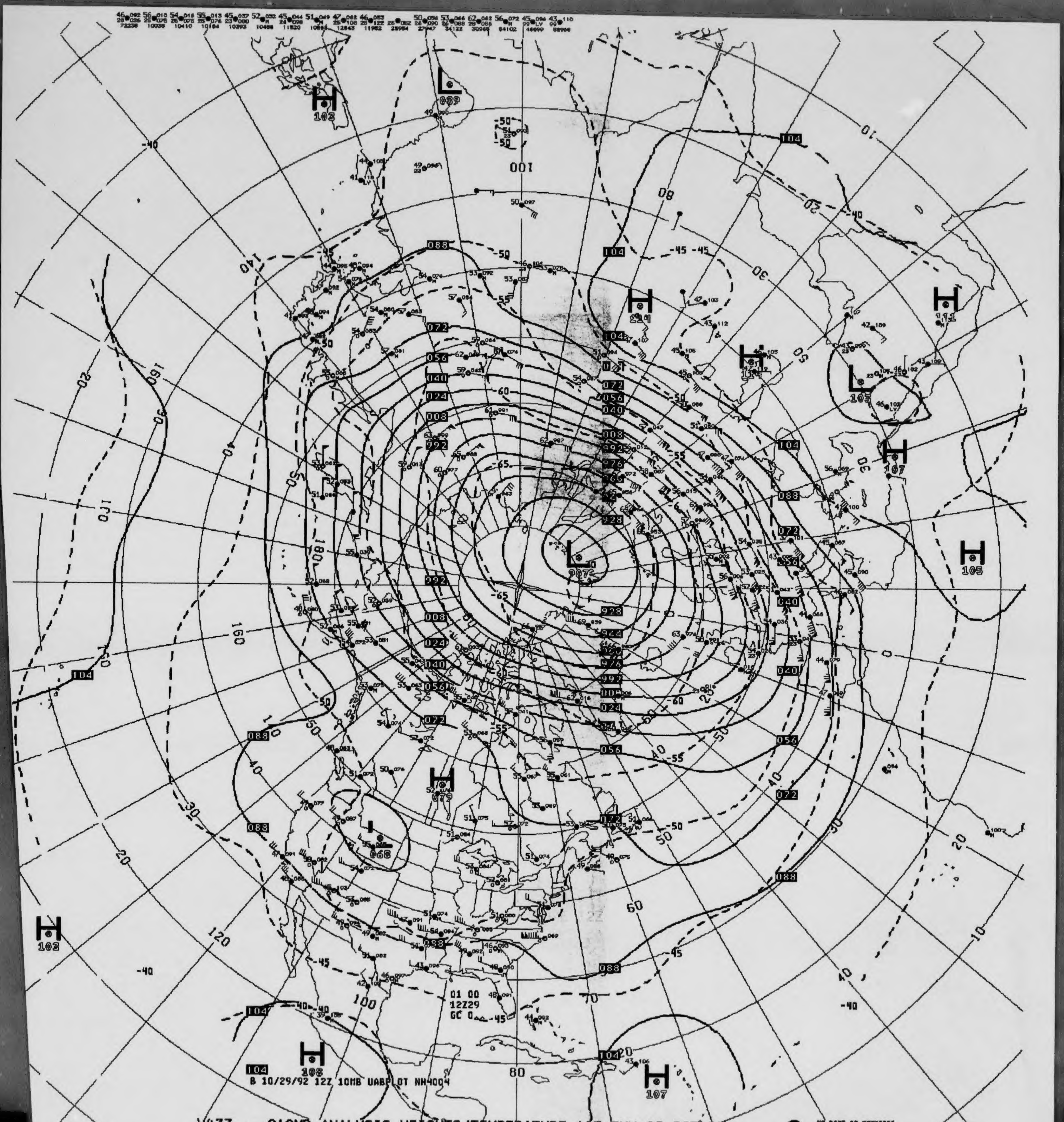
B 10/29/92 12Z 10MB UABPLOT NH4004
01 00
12Z29
GC 0
H
103
L
089
L
2072
H
214
H
107
H
105
H
079
L
068
H
108
H
107
104
088
072
056
040
024
008
992
976
960
944
928
-40
-45
-50
-55
-60
-65
10
20
30
40
50
60
70
80
100
120
140
160
170
180

V433 ^^ 010MB ANALYSIS HEIGHTS/TEMPERATURE 12Z THU 29 OCT 92

US DEPT OF COMMERCE
NOAA/NWS/NMC WASHINGTON

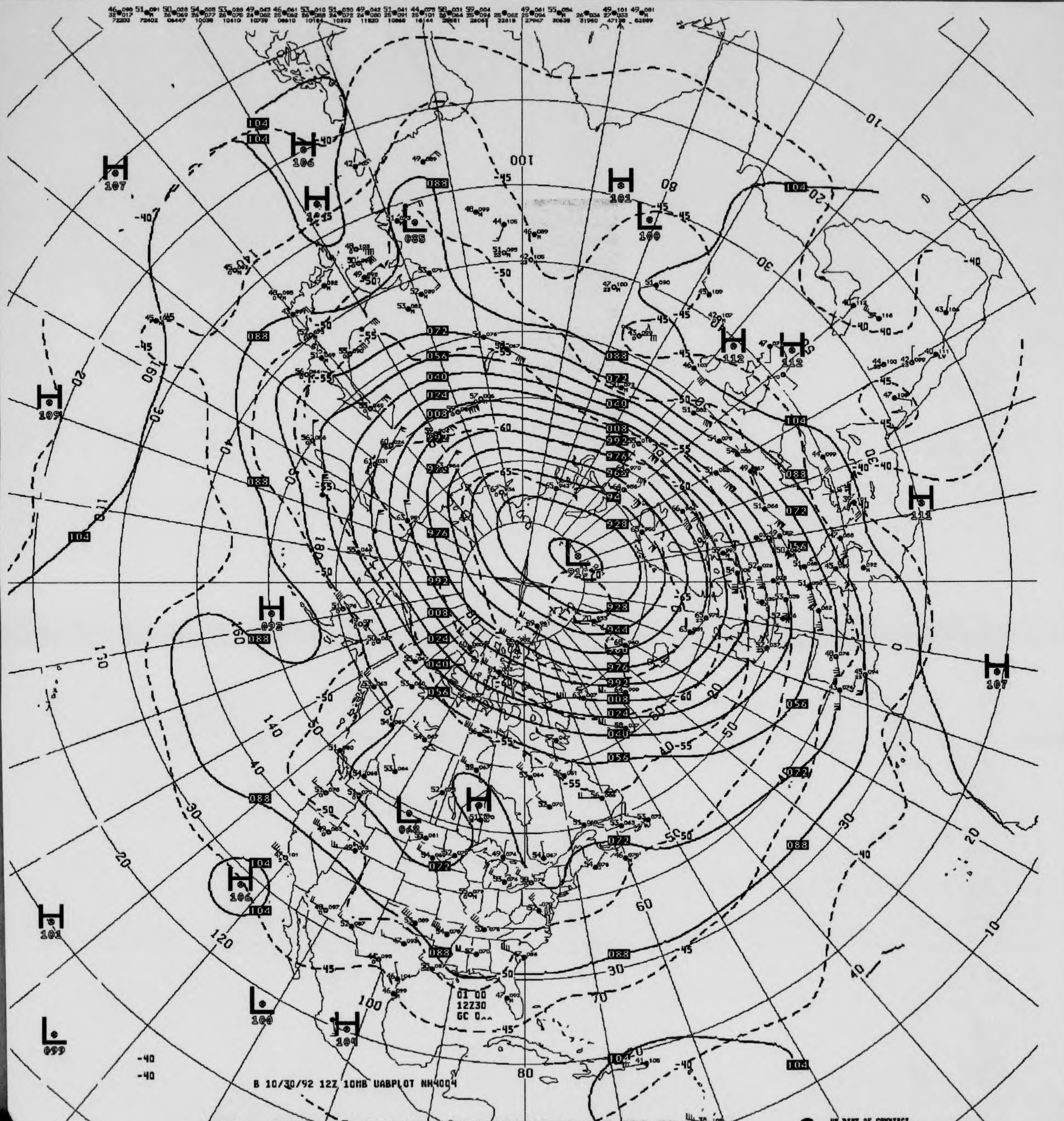
H 107
H 106
H 105
L 085
H 101
L 100
H 112
H 112
H 111
H 109
H 092
L 916
H 107
L 068
H 106
H 101
L 100
H 100
L 099
01 00
12Z30
GC 0^^
B 10/30/92 12Z 10MB UABPLOT NH4004

V433 ^^ 010MB ANALYSIS HEIGHTS/TEMPERATURE 12Z FRI 30 OCT 92

US DEPT OF COMMERCE
NOAA/NWS/NMC WASHINGTON

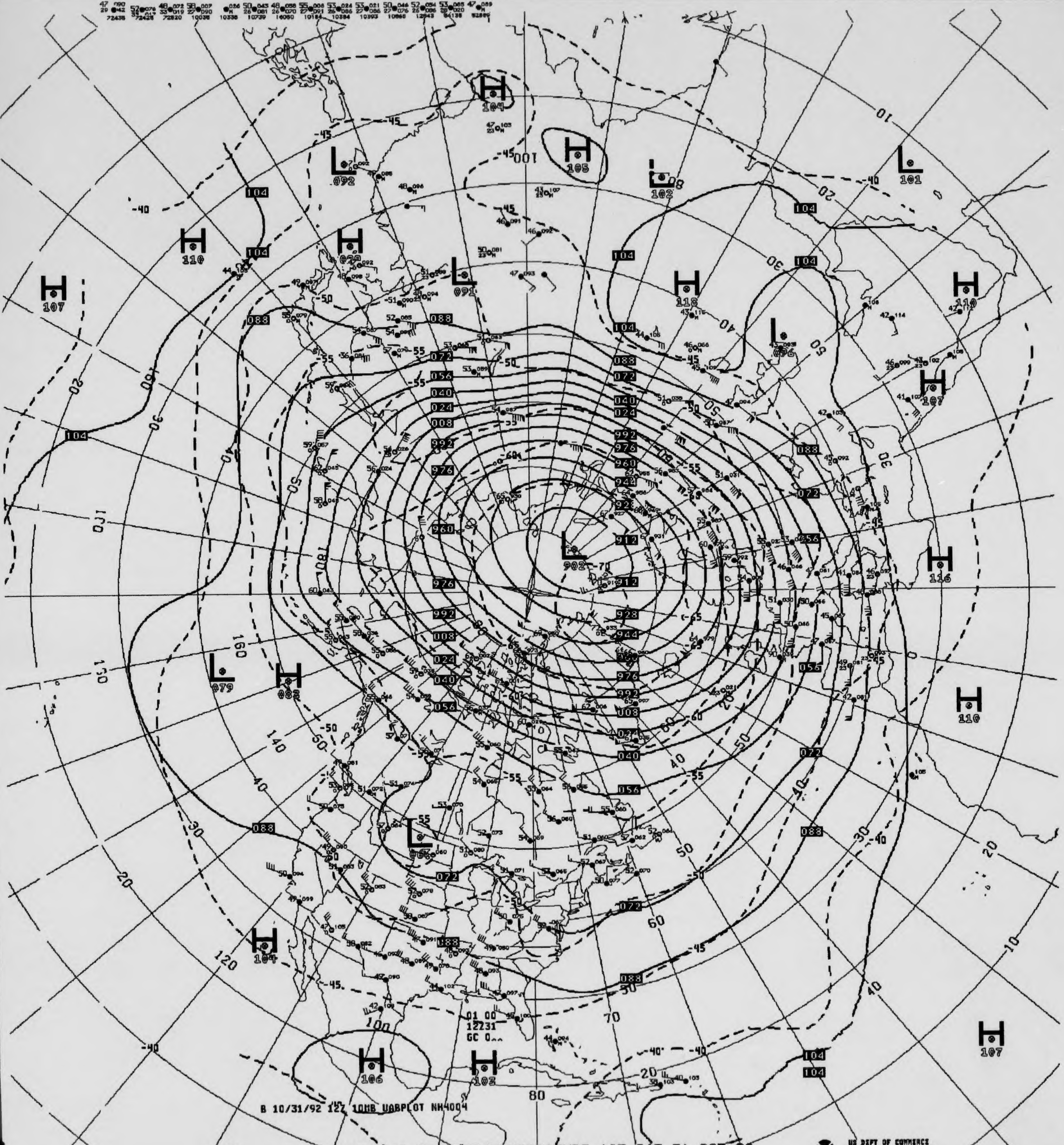
H 104
H 105
L 092
L 102
L 101
H 110
H 079
L 091
H 118
L 096
H 110
H 107
H 107
L 902
H 116
L 079
H 082
H 110
L 059
H 104
H 106
H 103
H 107
B 10/31/92 12Z 10MB UABPLOT NH4004
01 00
12231
GC 0^^

V433 ^^ 010MB ANALYSIS HEIGHTS/TEMPERATURE 12Z SAT 31 OCT 92

US DEPT OF COMMERCE
NOAA/NWS/NMC WASHINGTON